



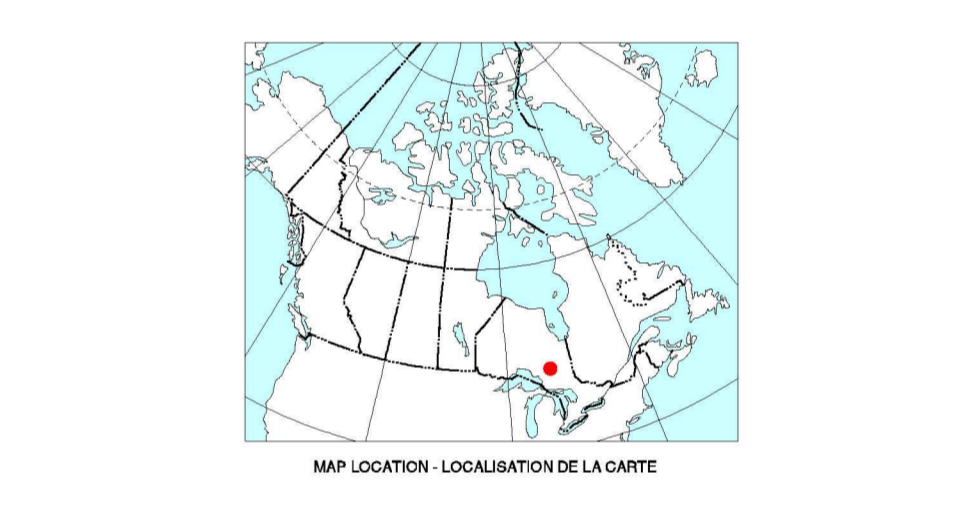


42 G/9 4054

42 G/1 4049



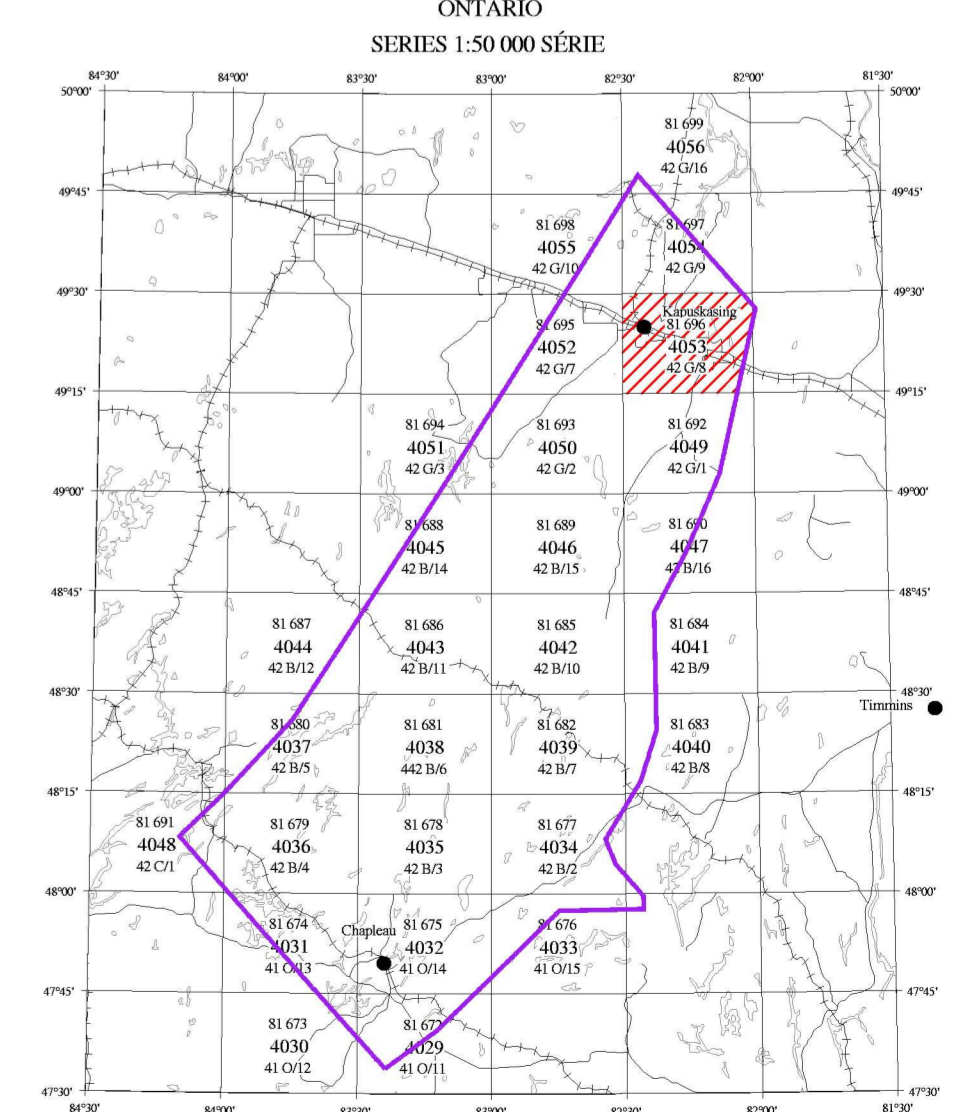
Firm / Firma	Aircraft / Aéronef	Registration / Immatriculation	Flights / Vols	km
Goldak	Navajo Piper PA-31	C-GJBA	1-99	39 334
Sial	Navajo Piper PA-31	C-FXCI	100-199	41 858
Schreier	Navajo Piper PA-31	C-FESC	200-299	19 484
Sial	Cessna 9-206	C-FTPN	300-399	5 172



Recommended citation:  
 Dumont R., Coyle M., Favia J.  
 Geological Survey of Canada  
 2001 : Aeromagnetic Total Field Map  
 2001 : Carte aéro-magnétique du champ total  
 Ottawa: Knapik, SNC: 42 G/8  
 Open File 4053 / OCS Map 81 696  
 Scale 1:50 000

**OPEN FILE  
 DOSSIER PUBLIC  
 4053**  
 GEOLOGICAL SURVEY OF CANADA  
 COMMISSION GÉOLOGIQUE DU CANADA  
 09 / 2001


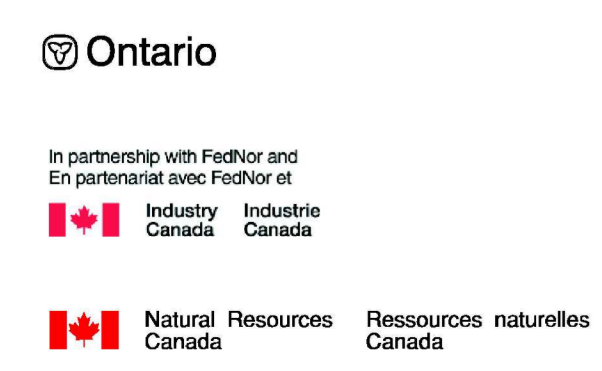
**Ontario**  
 Ontario Geological Survey  
**MAP 81 696**



Project funded by Industry Canada.  
 Ce projet a été subventionné par Industrie Canada.

Digital topographic base information provided  
 by Geomatics Canada.  
 Les données topographiques numériques proviennent  
 de la base nationale des données topographiques  
 de Geomatics Canada.

**AEROMAGNETIC TOTAL FIELD MAP  
 CARTE AÉROMAGNÉTIQUE DU CHAMP TOTAL**  
 KAPUSKASING 42 G/8  
 ONTARIO



Transverse Mercator Projection  
 North American Datum 1983  
 © Crown Copyrights Reserved

Projection transverse de Mercator  
 Système de Référence Nord-Américain de 1983  
 © Droits de la Couronne réservés

PUBLISHED 2001 / PUBLIÉ EN 2001