




Figure 1, Map C

Seismic time structure map: Top of Banff Formation

Contour Interval: 100 ms two-way-time; Datum = 600 m asl

Seismic track — Well location  Seismic illustration 

 Kilometres

Lambert Conformal Projection: 60.5° / 61.5° 120°

