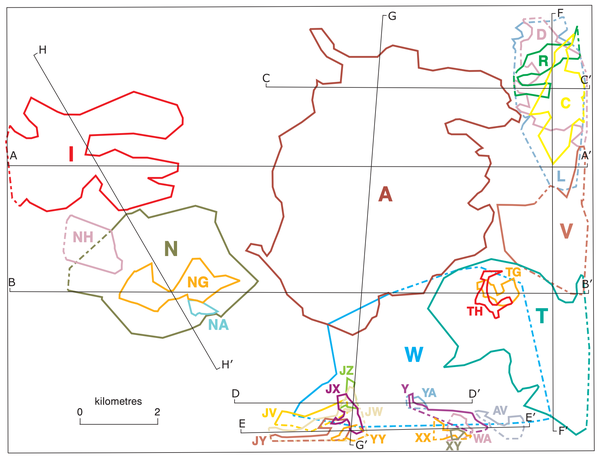

NOTE: Vertical profiles, generated automatically along eight lines of section (*see* Fig. 9 for locations), are based on the triangulated irregular networks of each of the aquifers they cross. The quintic surfaces for the top and base of each aquifer were sampled at intervals of 50 m along each line, and the area between the resulting boundaries was shaded in the same colour used for margins and well symbols in Figure 9. Virtual wells contribute to the surfaces, and are reflected in the gradual pinching out of shading in aquifers (e.g. aquifer C in profile F-F′). Where no pinch-out was inferred, a limit of information margin is represented by real wells, and is shown as an abrupt termination of the shaded profile (e.g. north end of aquifer V in profile F-F′).

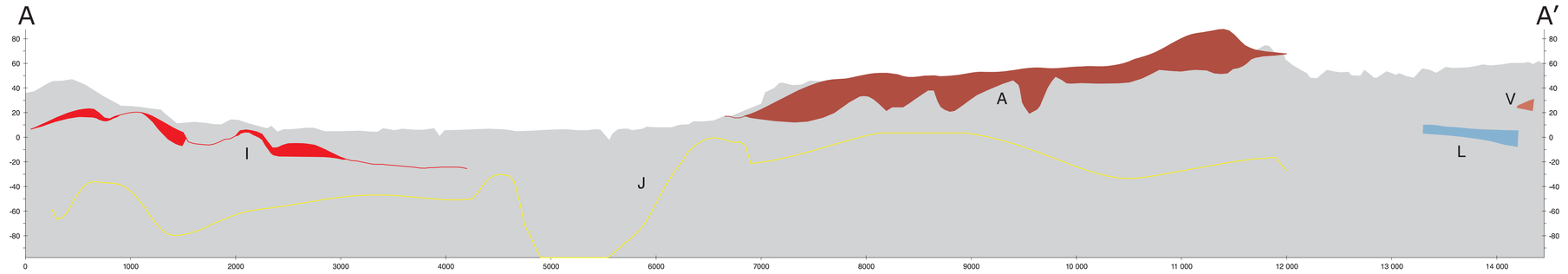

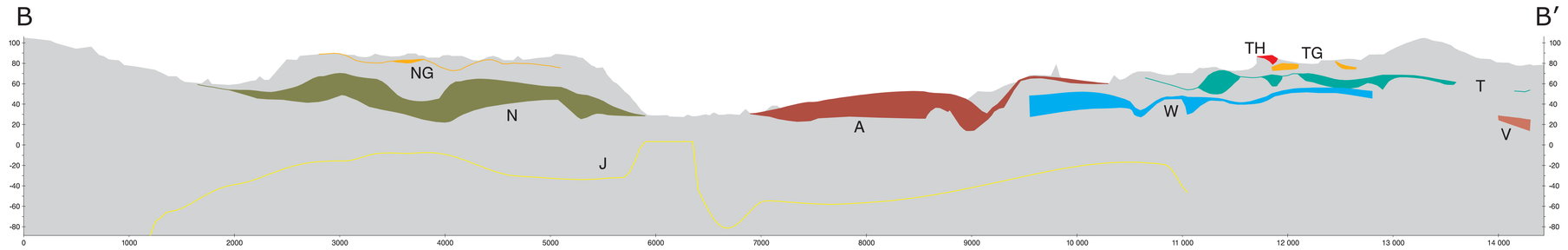

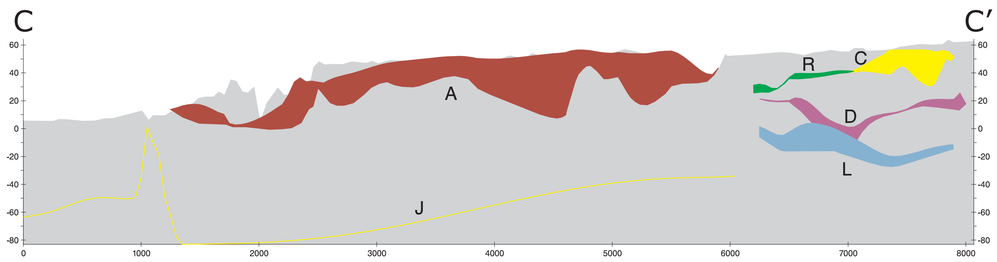

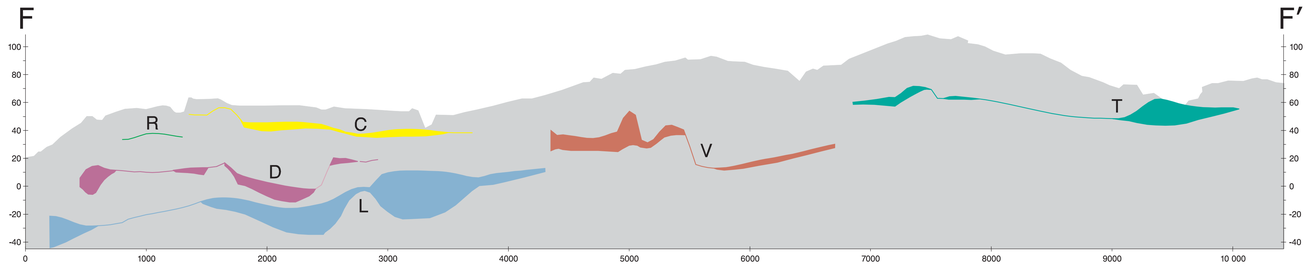

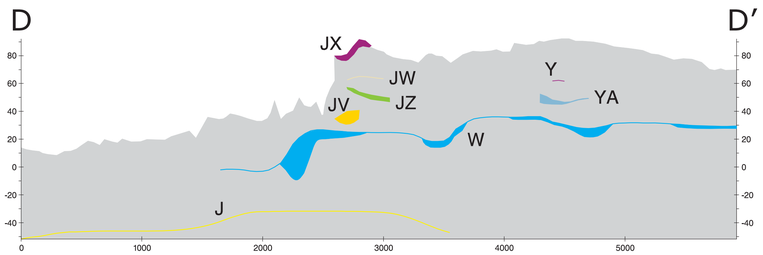

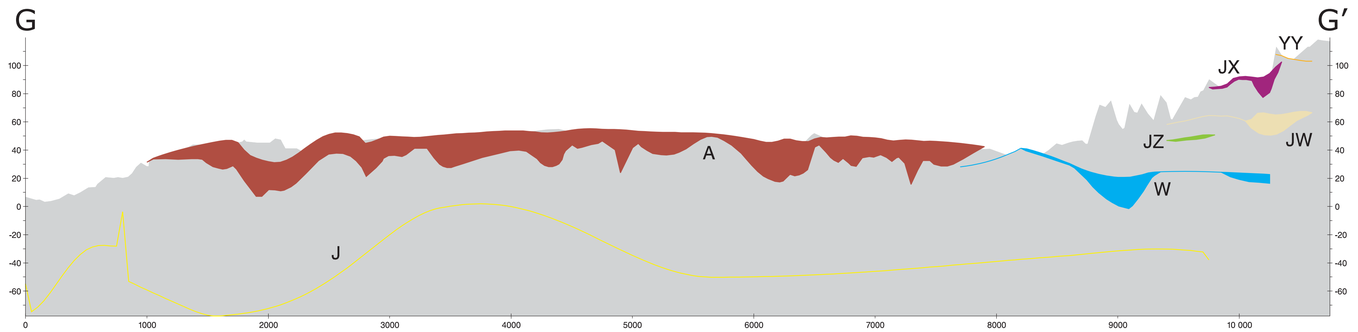

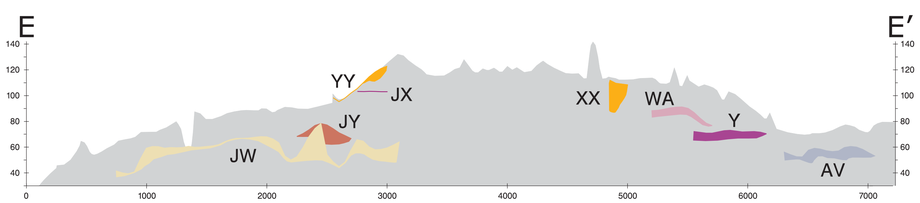

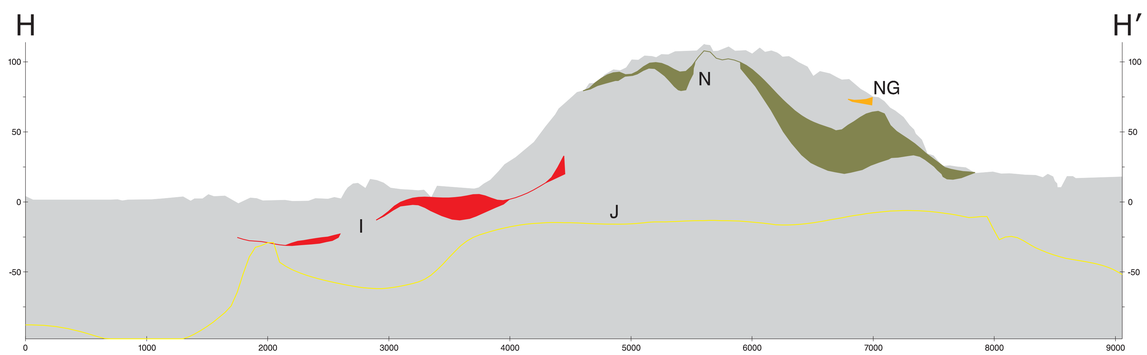

Published 2000

Figure 10. Vertical profiles of aquifers along the eight lines of section indicated in Figure 9. Aquifer colours correspond to those used for margins and well symbols in Figure 9. All measurements in metres. Horizontal scale of sections is the same as in Figure 9. Vertical exaggeration is approximately 12x. See 'Note' for a more detailed explanation.