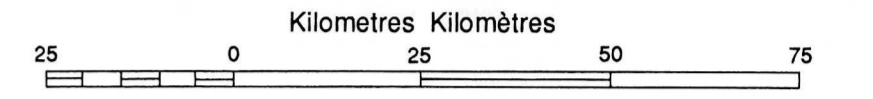


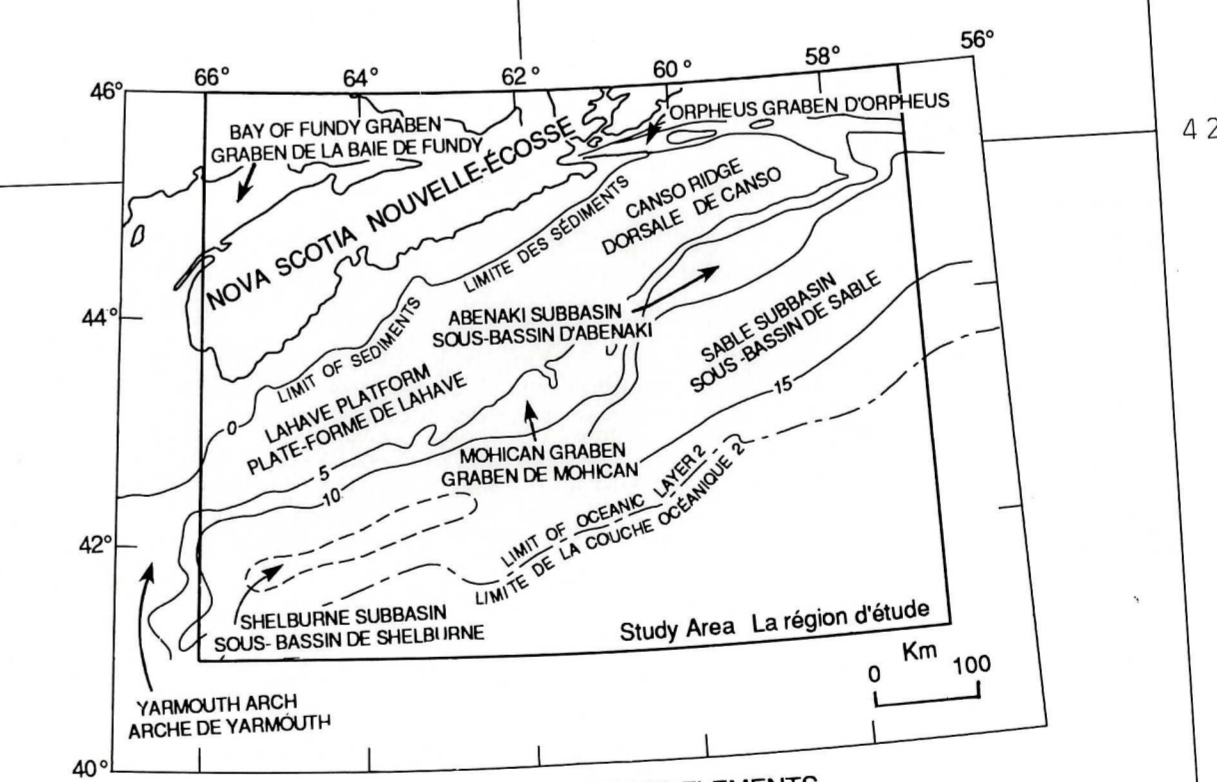
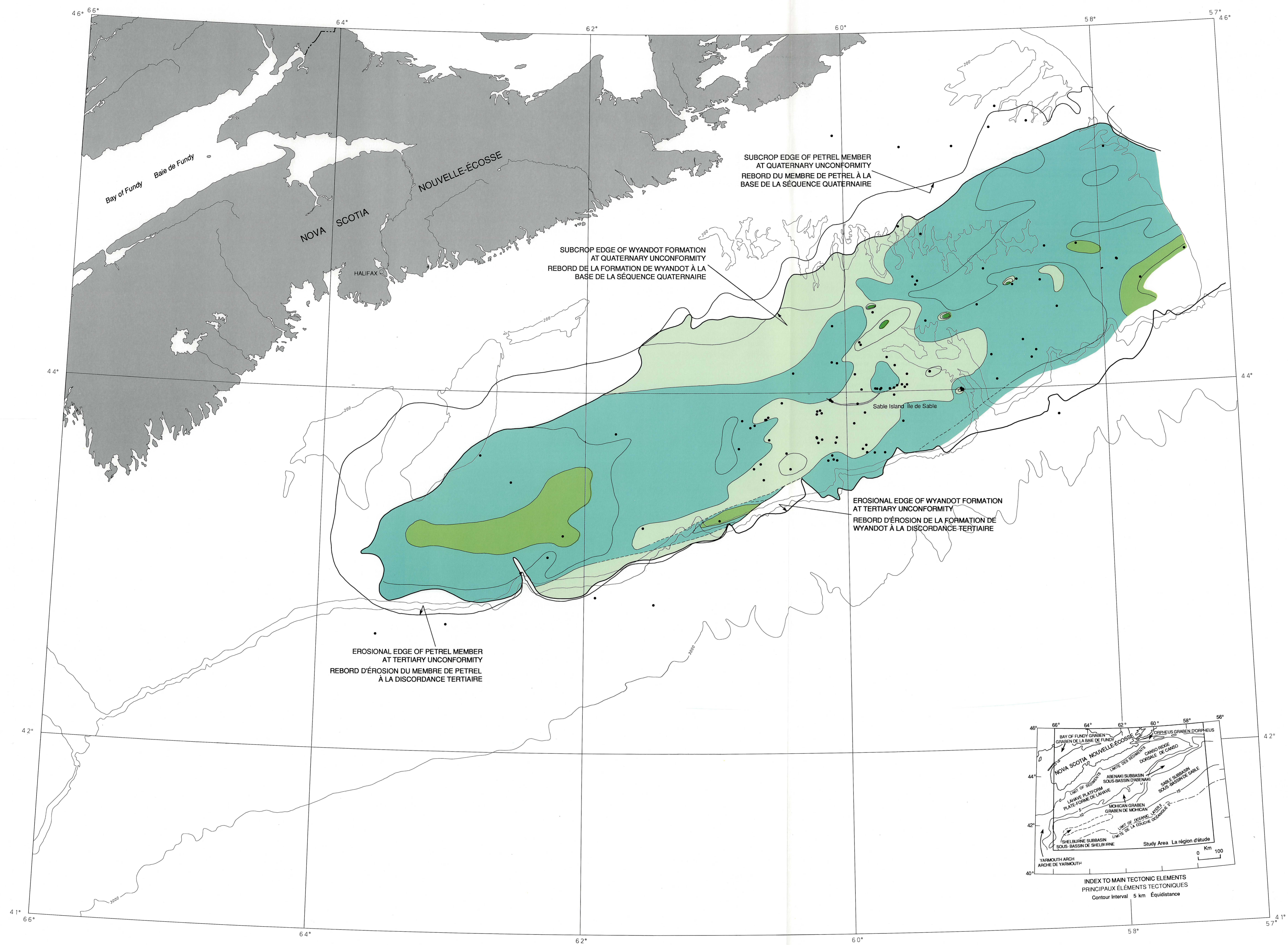
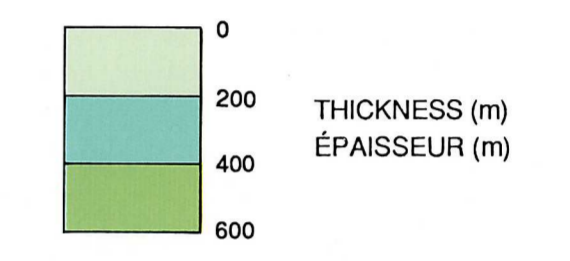
SCOTIAN SHELF STRUCTURE AND ISOPACH 11
PLATE-FORME NÉO-ÉCOSSAISE STRUCTURE ET ISOPAQUES

Bathymetric contours in metres
 Lambert Conformal Projection (standard parallels 45° N and 66° N)
 Courbes bathymétriques en mètres
 Projection conforme de Lambert (parallèles standard 45° N et 66° N)
 Scale 1:1 000 000 Échelle 1/1 000 000

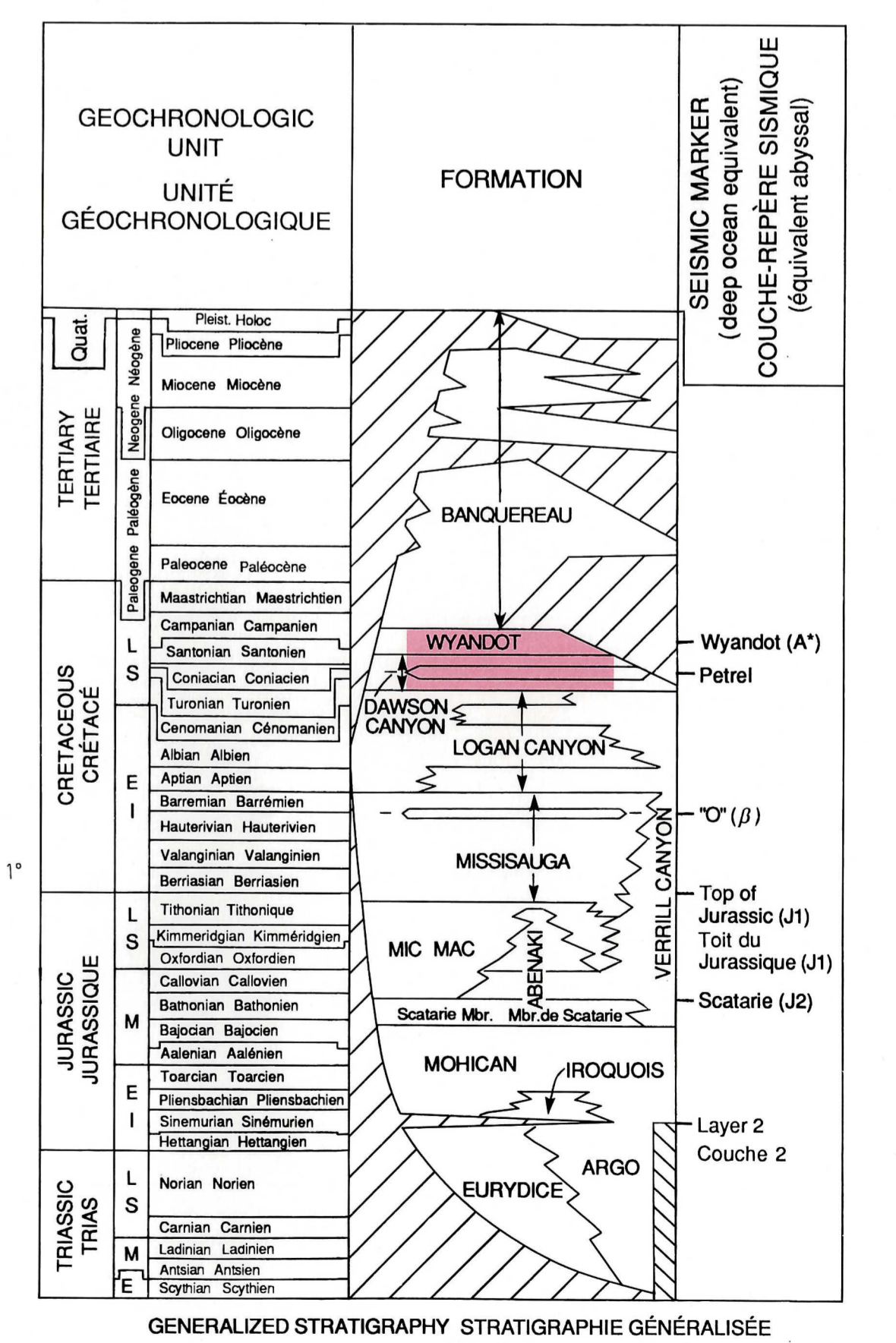


LEGEND / LÉGENDE

- Well location / Emplacement des puits ●
- Diapir ●
- Contours (defined, approximate) / Isoques (définies, approximatives) —



ISOPACH MAP OF WYANDOT FORMATION TO PETREL MARKER
CARTE ISOPEQUE, DE LA FORMATION DE WYANDOT JUSQU'AU REPERE DE PETREL



GENERALIZED STRATIGRAPHY / STRATIGRAPHIE GÉNÉRALISÉE



This map has been produced from a scanned version of the original map / Reproduction par numérisation d'une carte sur papier