

FIGURE 1.

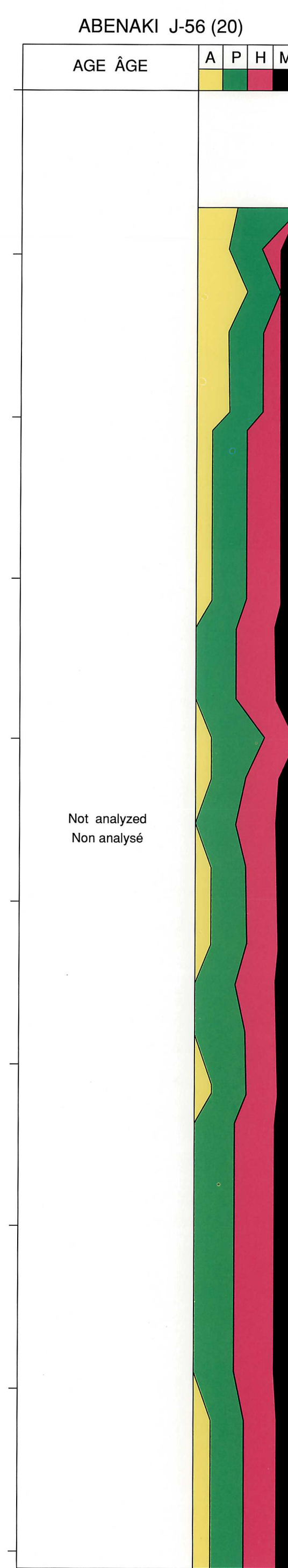


FIGURE 2.

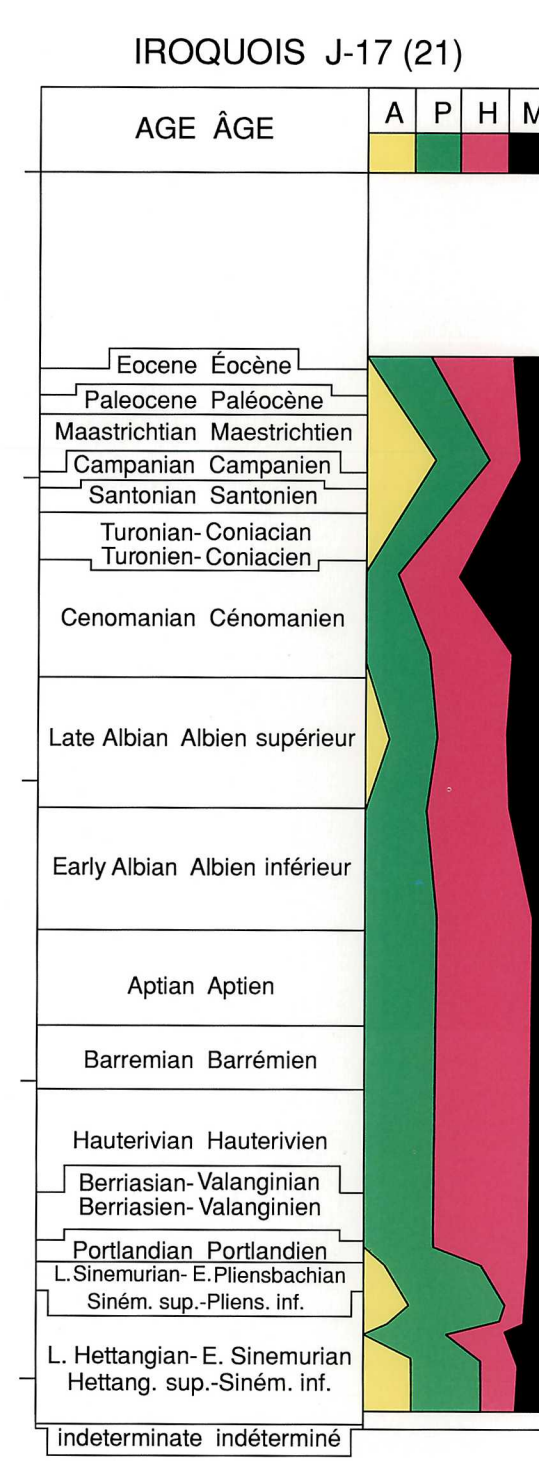


FIGURE 3.

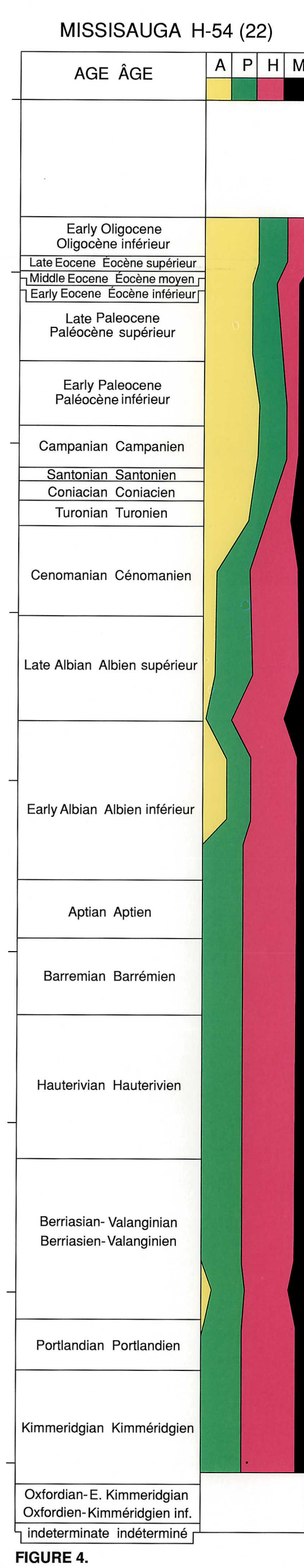


FIGURE 4.

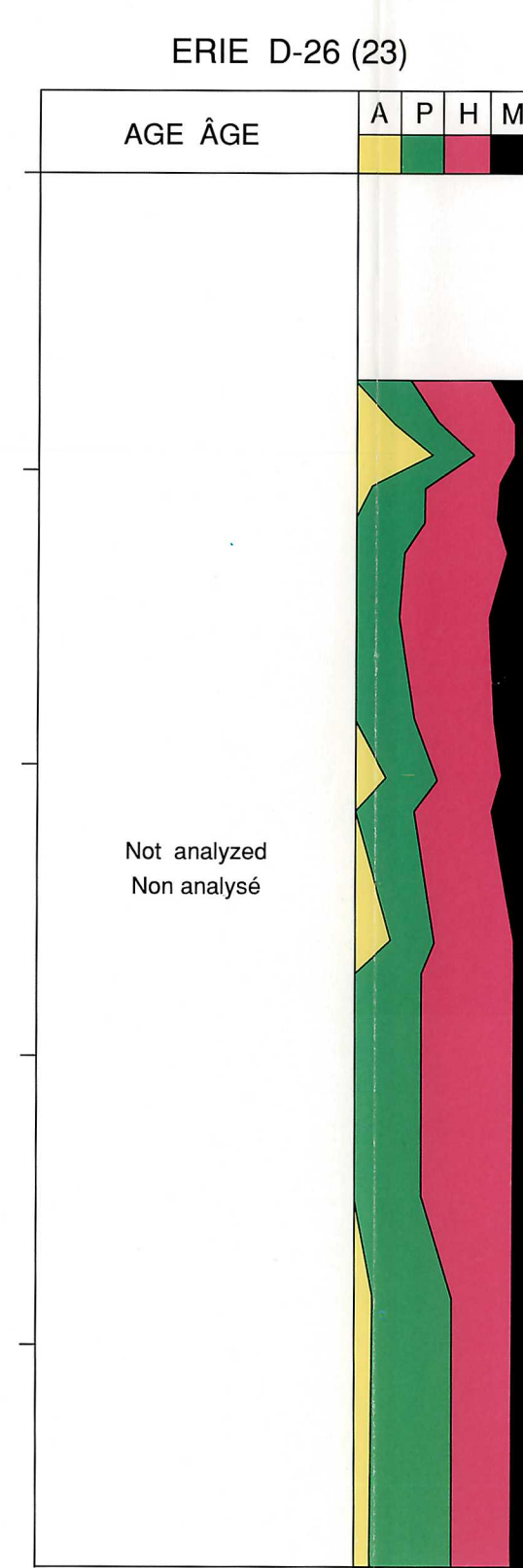


FIGURE 5.

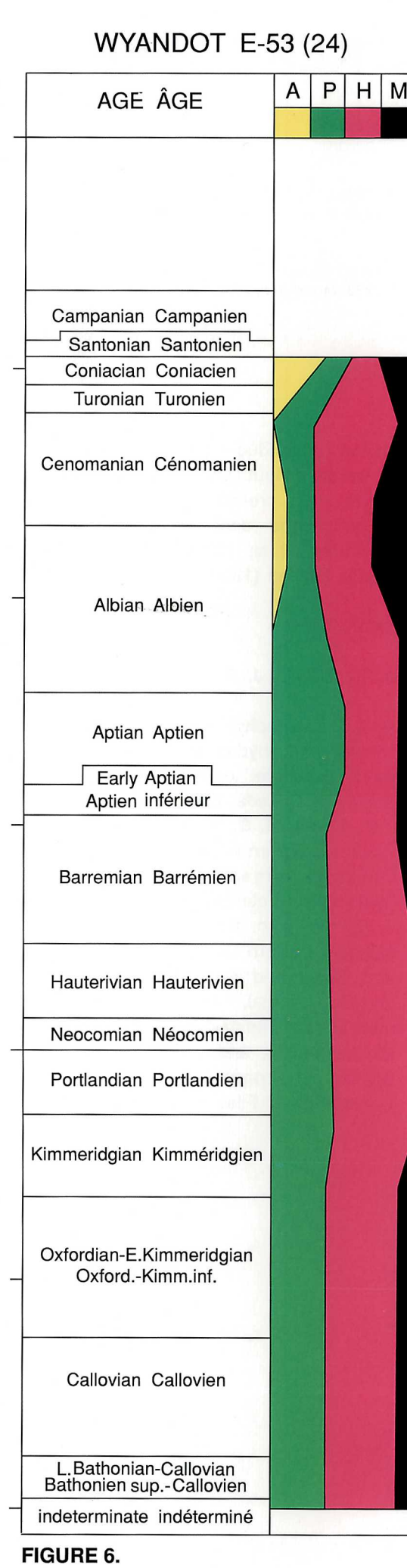


FIGURE 6.

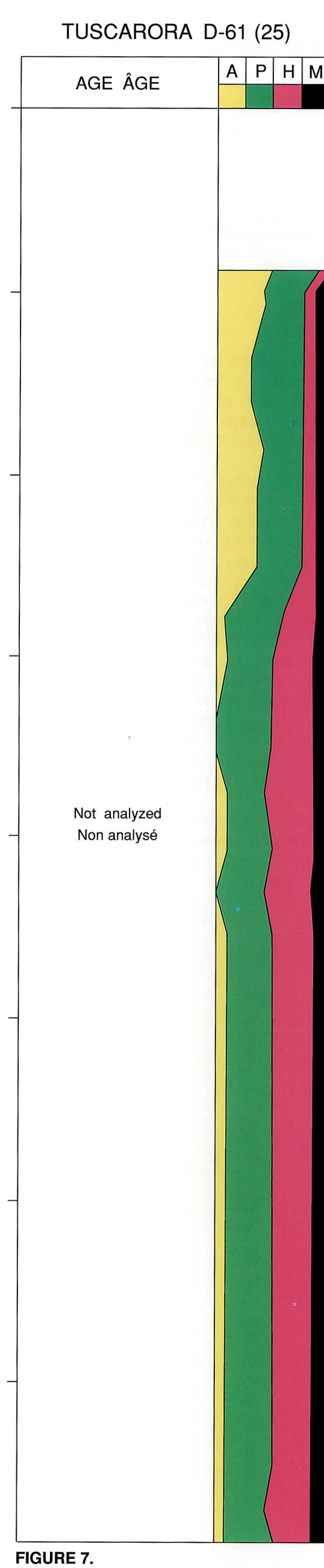


FIGURE 7.

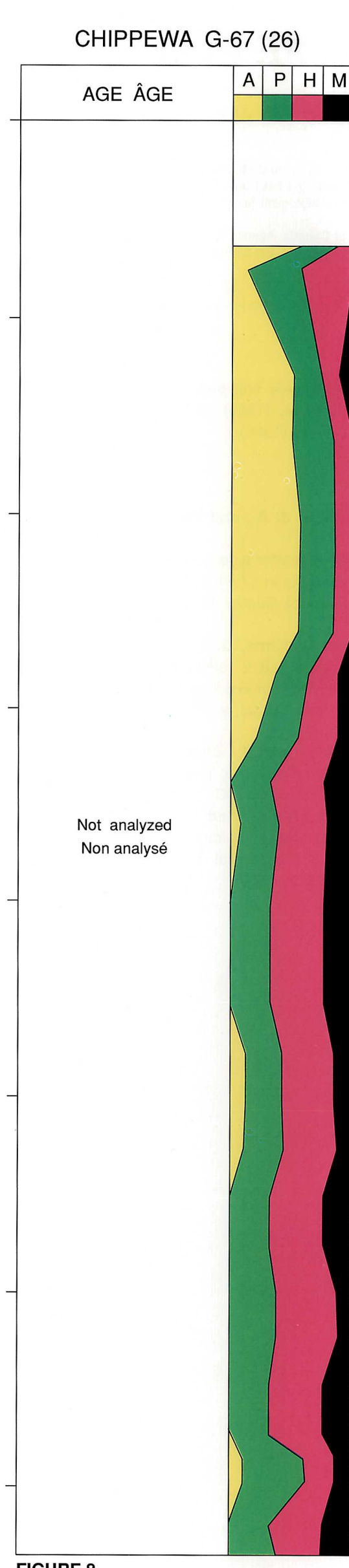


FIGURE 8.

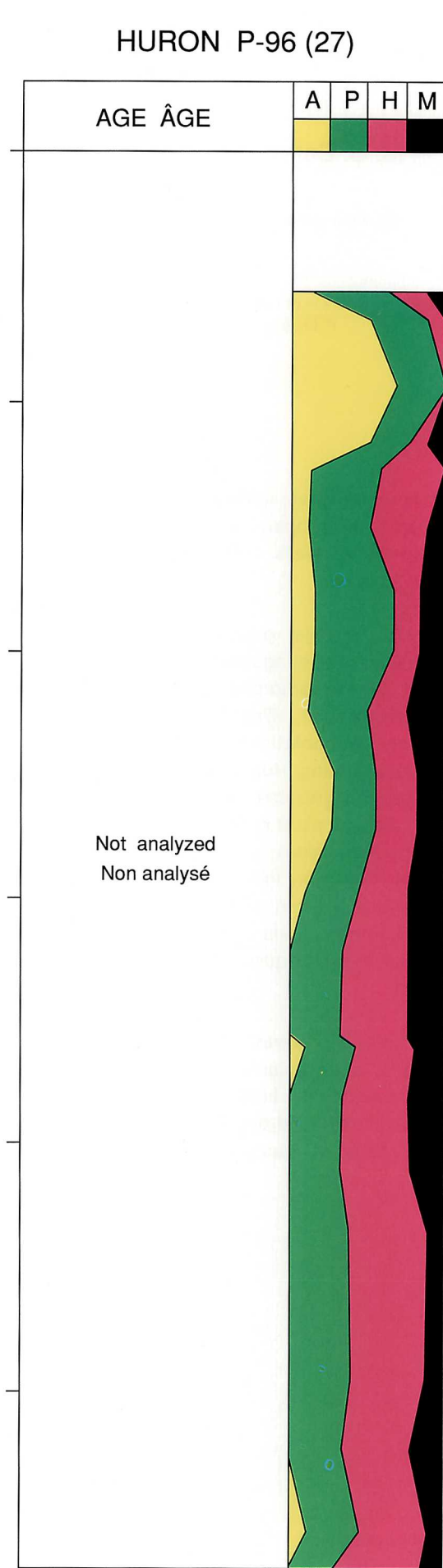
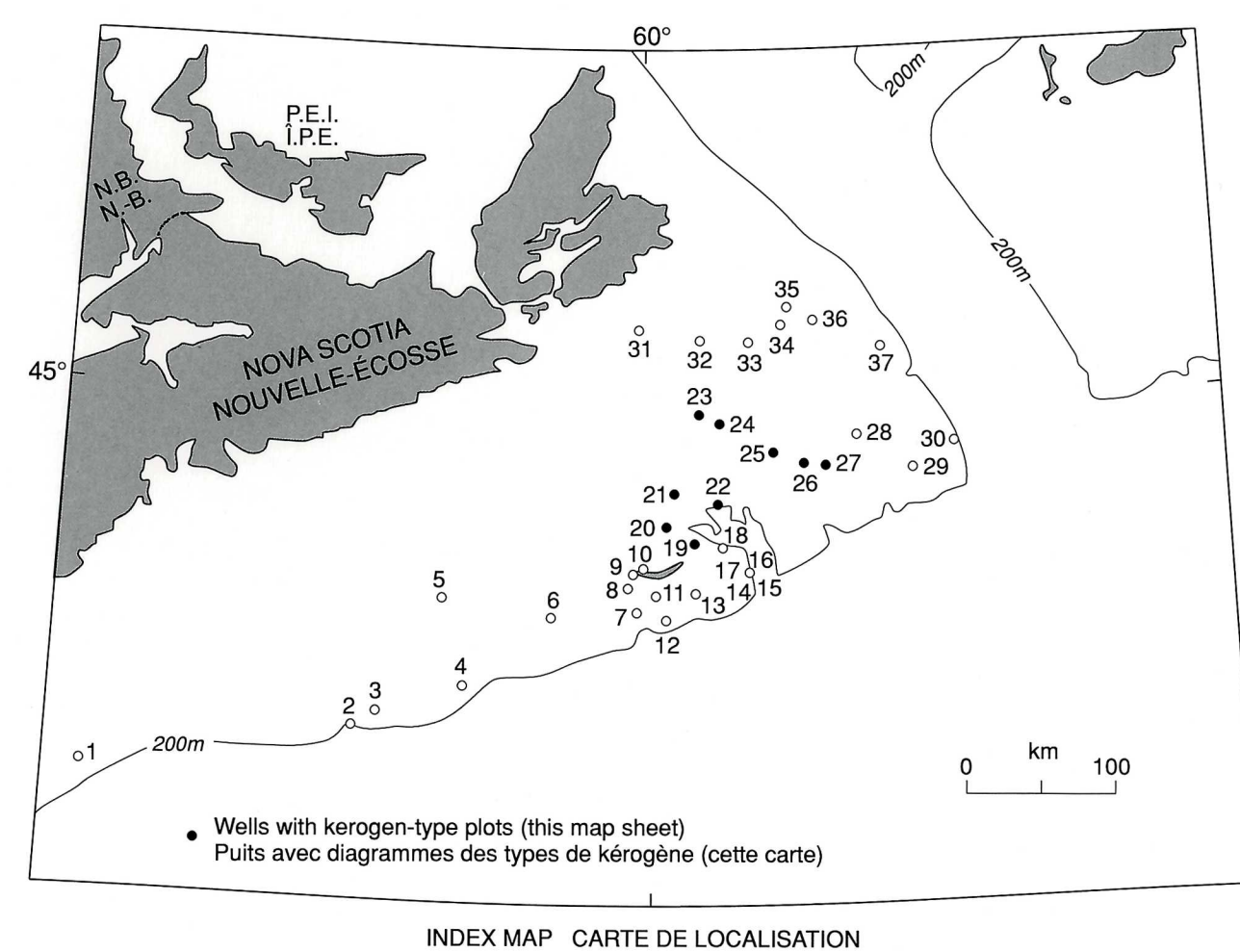


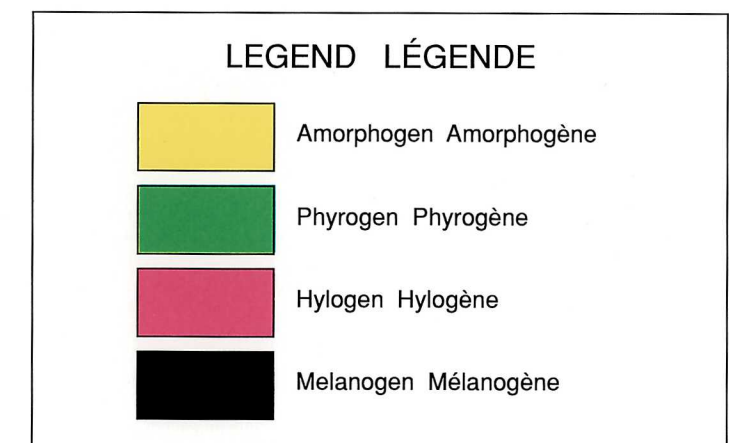
FIGURE 9.



INDEX MAP / CARTE DE LOCALISATION

TABLE 1. Wells with kerogen-type plots; the highlighted well names are presented on this map sheet. / TABLEAU 1. Puits avec diagrammes des types de kérogène; les noms de puits en relief sont présentés sur cette carte.

1 Mohawk B-93 (S4)	20 Abenaki J-56 (S84)
2 Mohican I-100 (S8)	21 Iroquois J-17 (S86)
3 Moheisa P-15 (S9)	22 Missisauga H-54 (S96)
4 Oneida O-25 (S14)	23 Erie D-26 (S87)
5 Ojibwa E-07 (S13)	24 Wyandot E-53 (S92)
6 Demasota G-32 (S21)	25 Tuscarora D-61 (S112)
7 Marmora C-34 (S63)	26 Chippewa G-67 (S111)
8 Thebaud P-84 (S42)	27 Huron P-96 (S120)
9 Stable Island 4H-58 (S54)	28 Esperanto K-78 (S118)
10 Stable Island E-48 (S57)	29 Sachem D-76 (S123)
11 Intrepid L-80 (S61)	30 Dauntless D-35 (S126)
12 Triumph P-50 (S66)	31 Eurydice P-36 (S88)
13 Eagle D-21 (S69)	32 Fox I-22 (S91)
14 Primrose N-50 (S100)	33 Crow F-52 (S113)
15 Primrose A-41 (S101)	34 Argo F-38 (S114)
16 Primrose 1a A-41 (S102)	35 Hercules G-15 (S115)
17 Primrose F-41 (S99)	36 Jason C-20 (S116)
18 Bluenose G-47 (S97)	37 Adventure F-60 (S117)
19 Citnalta I-59 (S82)	



SCOTIAN SHELF BIOSTRATIGRAPHY AND MATURATION DATA 11 / PLATE-FORME NÉO-ÉCOSSAISE BIOSTRATIGRAPHIE ET DONNÉES DE MATURATION DIAGRAMMES DES TYPES DE KÉROGÈNE