

FIGURE 1.

FIGURE 2.

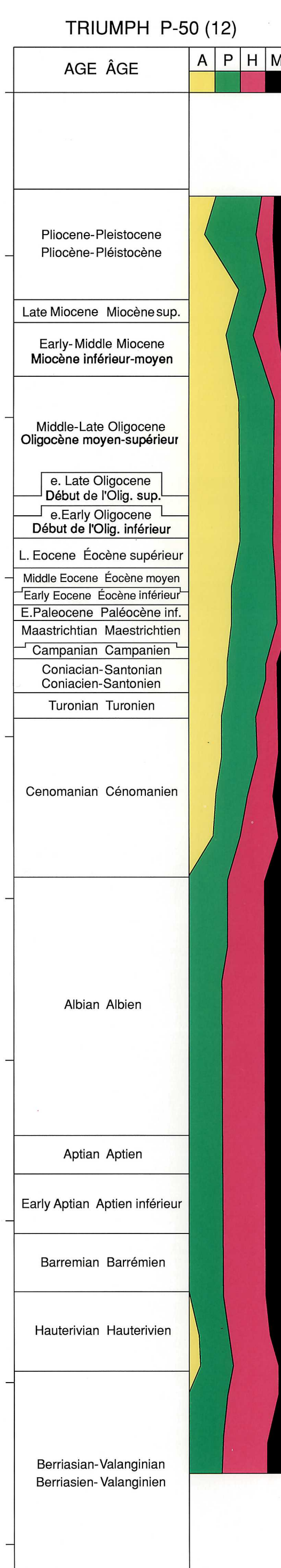


FIGURE 3.

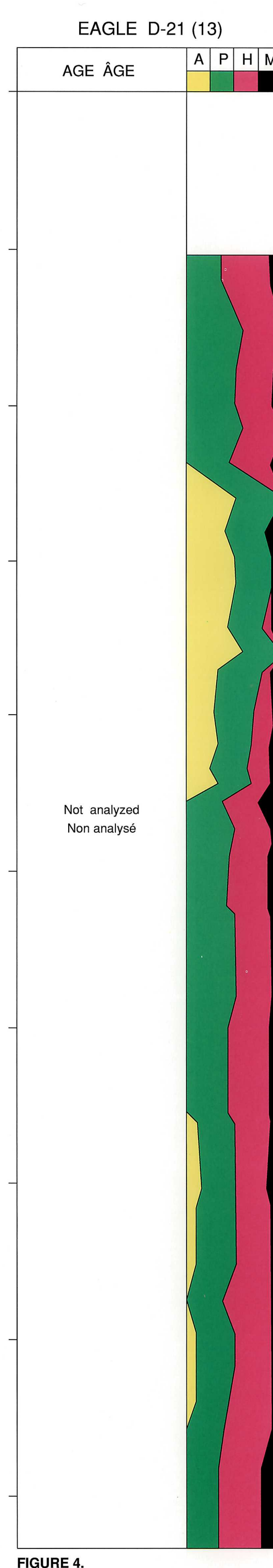


FIGURE 4.

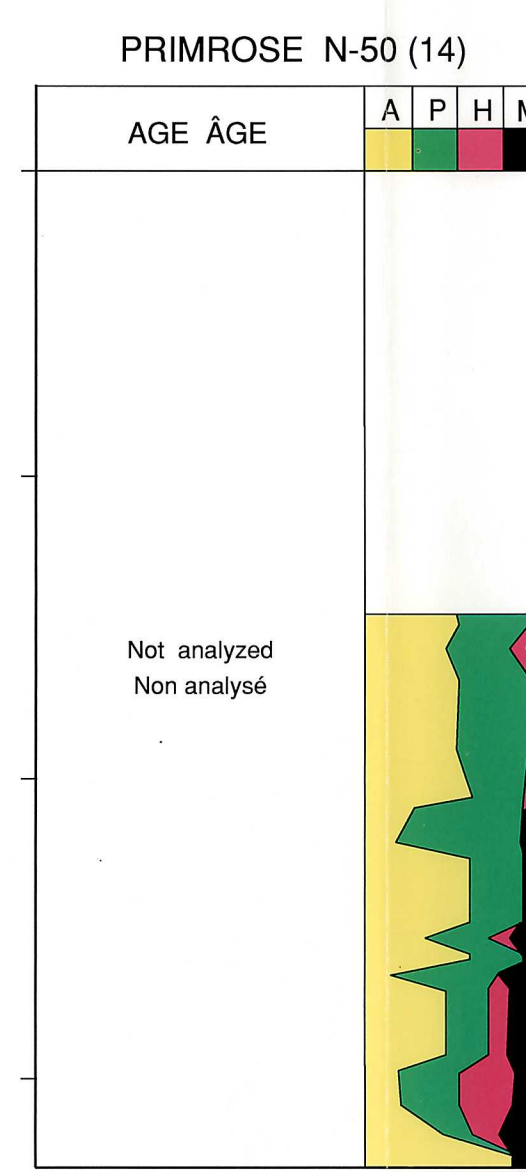


FIGURE 5.

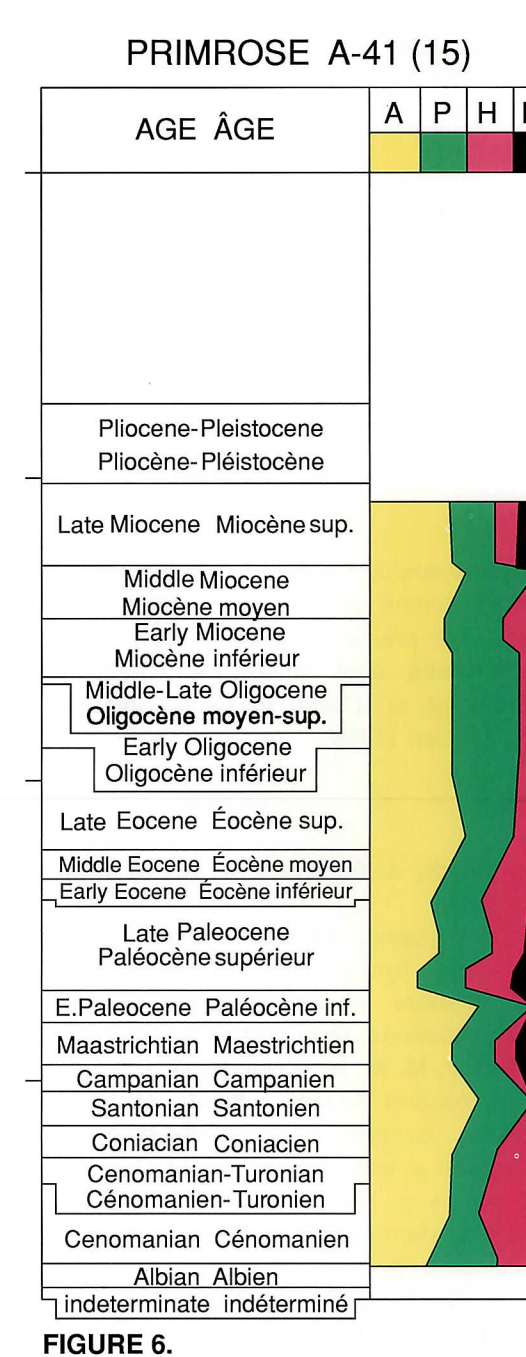


FIGURE 6.

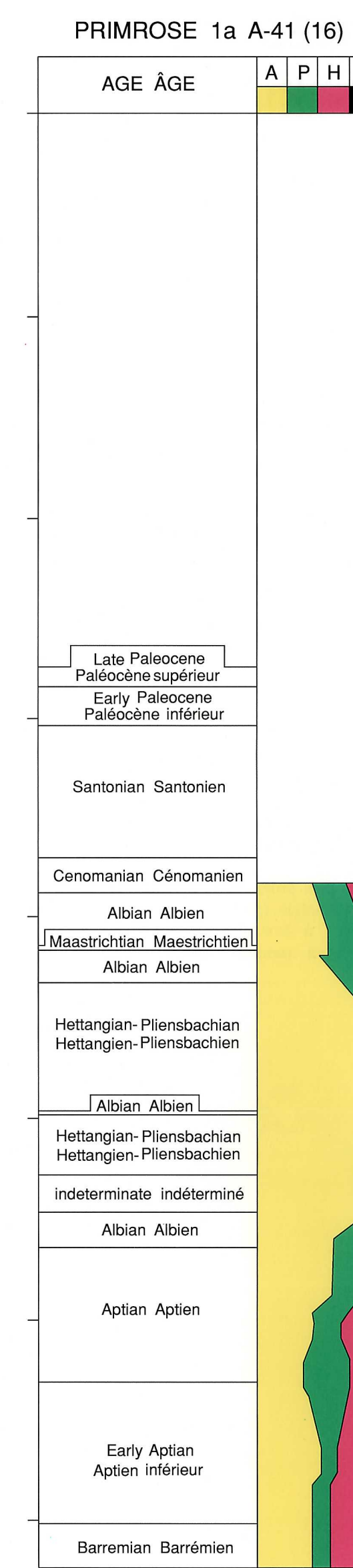


FIGURE 7.

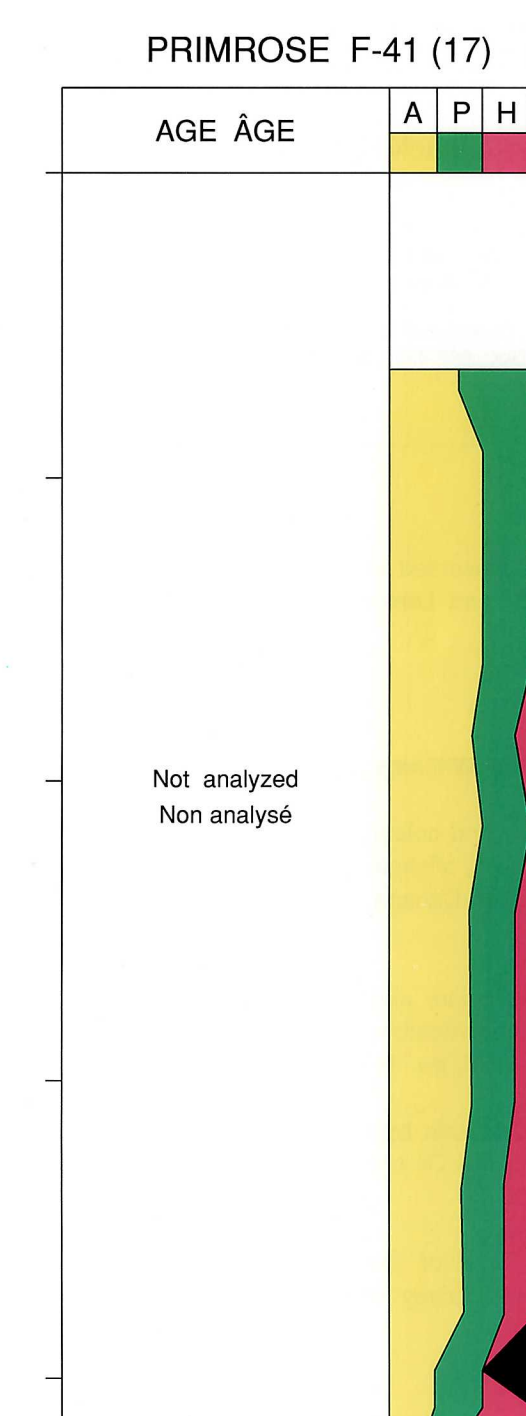


FIGURE 8.

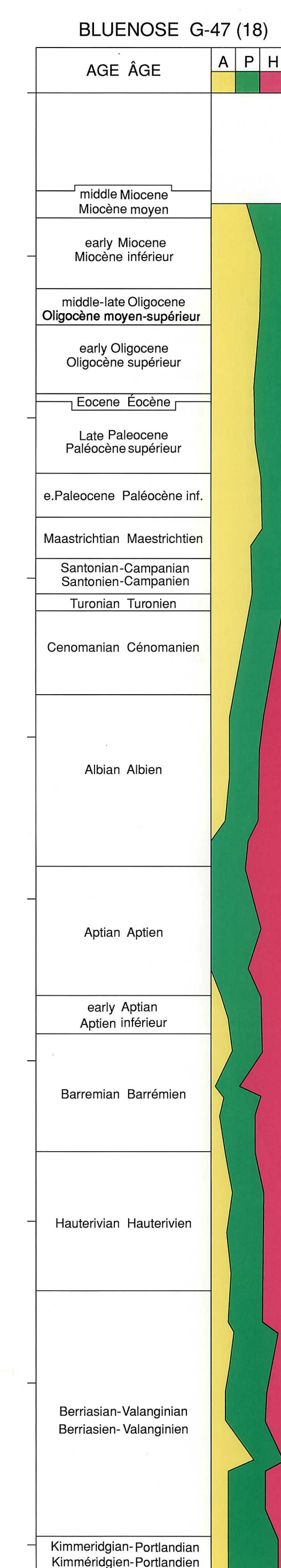
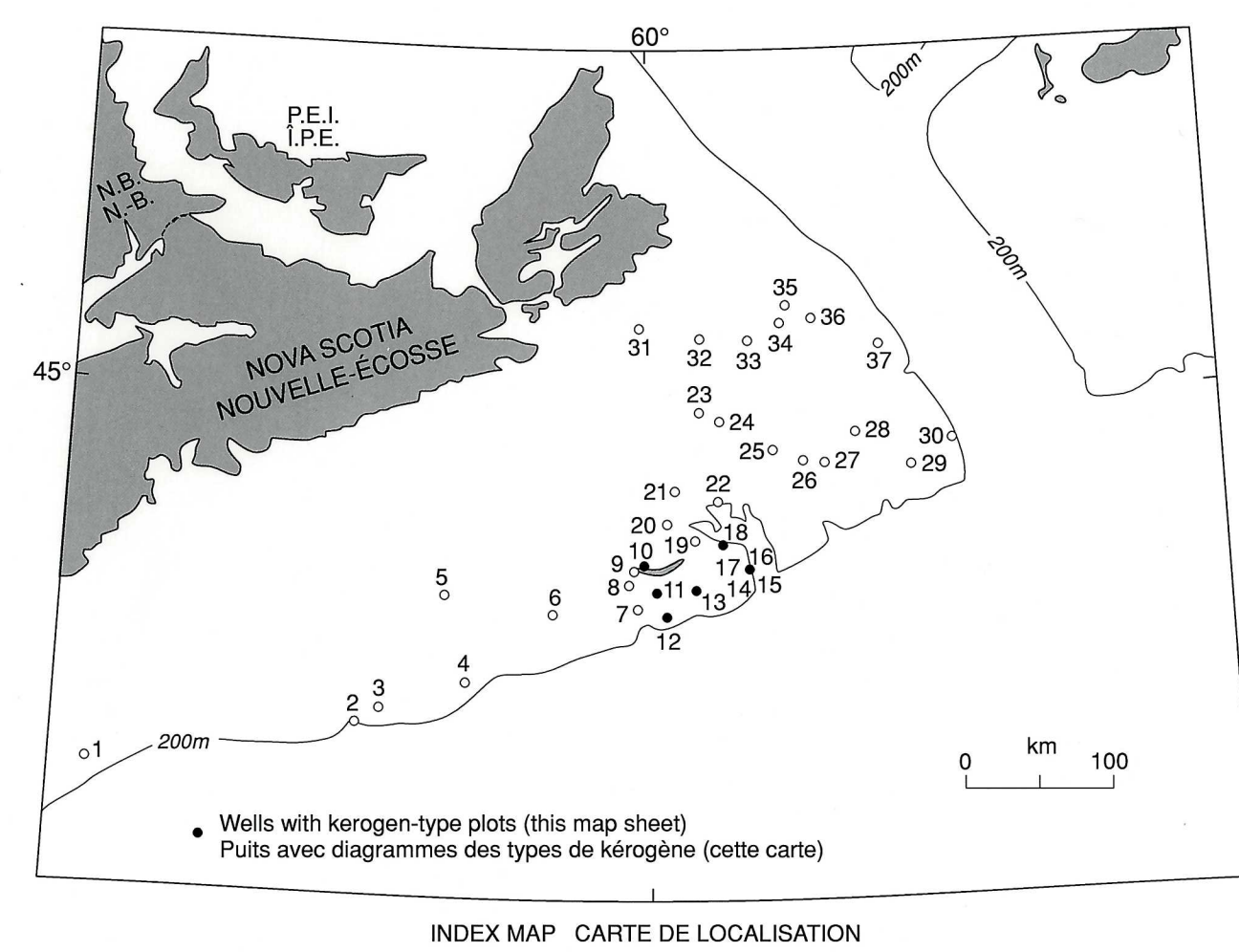


FIGURE 9.

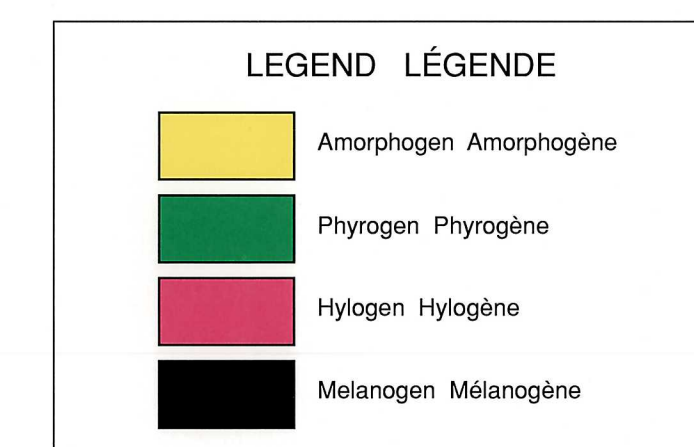


INDEX MAP CARTE DE LOCALISATION

TABLE 1. Wells with kerogen-type plots; the highlighted well names are presented on this map sheet.

TABLEAU 1. Puits avec diagrammes des types de kérogène; les noms de puits en relief sont présentés sur cette carte.

| | |
|----------------------------|---------------------------|
| 1 Mohawk B-83 (S4) | 20 Abemaki J-58 (S84) |
| 2 Mehegan I-100 (S8) | 21 Iroquois J-17 (S86) |
| 3 Mehegan P-15 (S9) | 22 Missisauqua H-54 (S96) |
| 4 Oneida O-25 (S14) | 23 Erie D-26 (S87) |
| 5 Ojibwa E-07 (S13) | 24 Wyandot E-53 (S92) |
| 6 Demasota G-32 (S21) | 25 Tuscarora D-41 (S112) |
| 7 Marmora C-34 (S83) | 26 Chippewa G-67 (S111) |
| 8 Thebaud P-84 (S42) | 27 Huron P-96 (S120) |
| 9 Sable Island 4H-58 (S54) | 28 Esperanto K-78 (S118) |
| 10 Sable Island E-48 (S57) | 29 Sachem D-76 (S123) |
| 11 Intrepid L-80 (S61) | 30 Dauntless D-35 (S126) |
| 12 Triumph P-50 (S66) | 31 Eurydice P-36 (S88) |
| 13 Eagle D-21 (S69) | 32 Fox F-22 (S91) |
| 14 Primrose N-50 (S100) | 33 Crow F-52 (S113) |
| 15 Primrose A-41 (S101) | 34 Argo F-38 (S114) |
| 16 Primrose 1a A-41 (S102) | 35 Hercules G-15 (S115) |
| 17 Primrose F-41 (S99) | 36 Jason C-20 (S116) |
| 18 Bluenose G-47 (S87) | 37 Adventure F-80 (S117) |
| 19 Citnalta I-59 (S82) | |



SCOTIAN SHELF BIOSTRATIGRAPHY AND MATURATION DATA 10 PLATE-FORME NÉO-ÉCOSSAISE BIOSTRATIGRAPHIE ET DONNÉES DE MATURATION DIAGRAMMES DES TYPES DE KÉROGÈNE