SAMBRO I-29

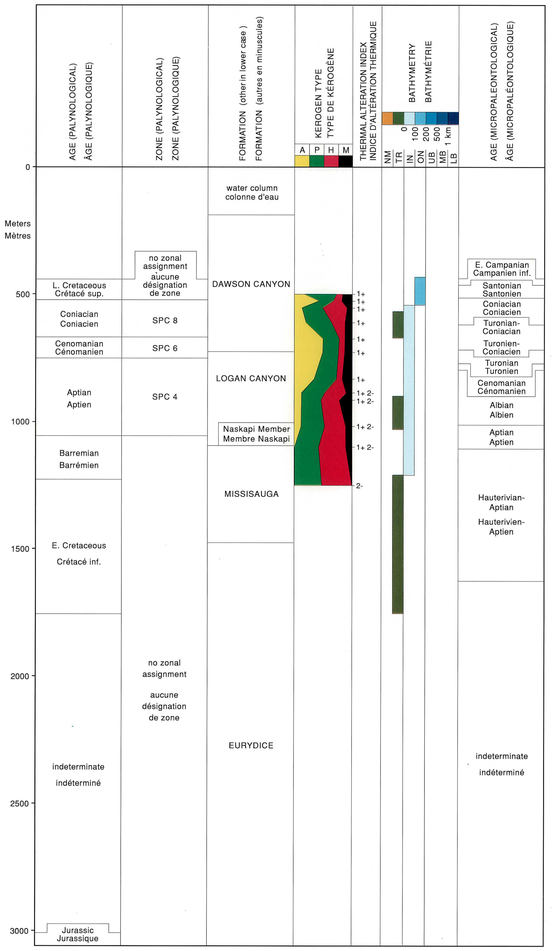

FIGURE 1. Biostratigraphic, paleobathymetric and maturation data for Sambro I-29 well

FIGURE 1. Données sur la biostratigraphie, la paléobathymétrie et la maturation, puits Sambro I-29

NASKAPI N-30



FIGURE 2. Biostratigraphic, paleobathymetric and maturation data for Naskapi N-30 well

FIGURE 2. Données sur la biostratigraphie, la paléobathymétrie et la maturation, puits Naskapi N-30

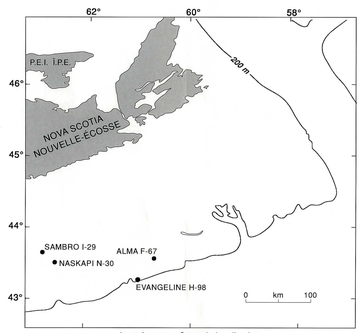

Location map Carte de localisation

EVANGELINE H-98

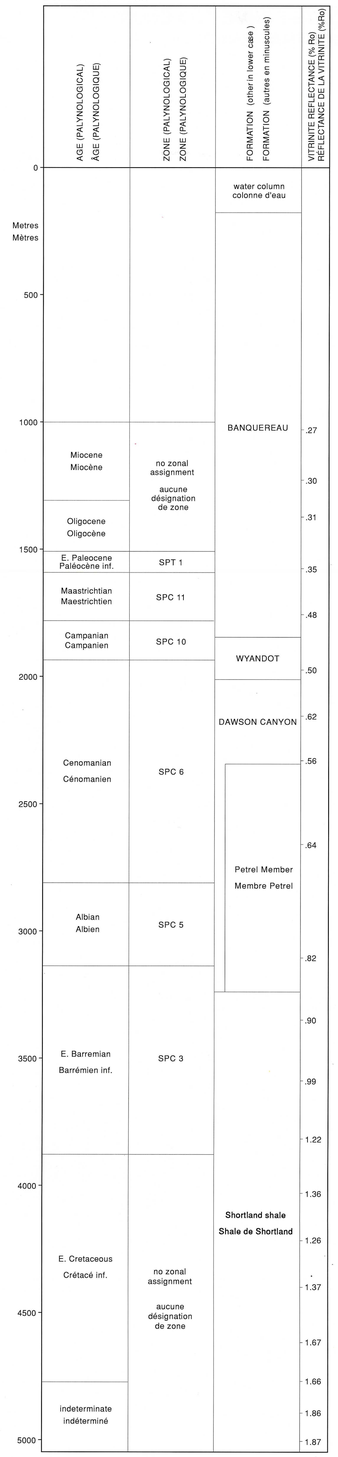

FIGURE 3. Biostratigraphic data for Evangeline H-98 well

FIGURE 3. Données sur la biostratigraphie, puits Evangeline H-98

ALMA F-67

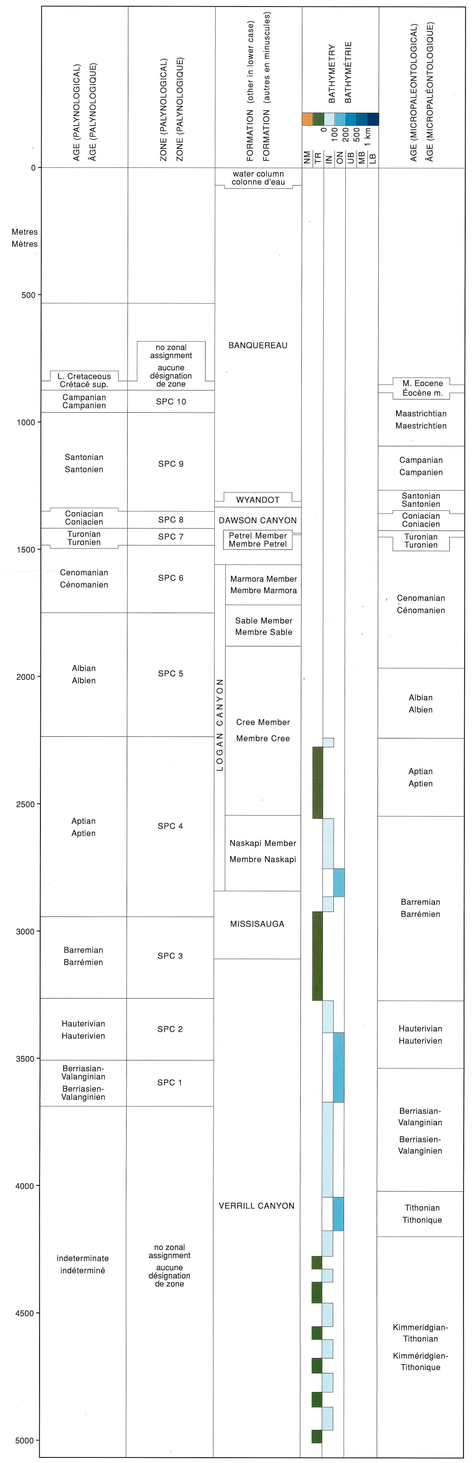

FIGURE 4. Biostratigraphic and paleobathymetric data for Alma F-67 well

FIGURE 4. Données sur la biostratigraphie et la paléobathymétrie, puits Alma F-67

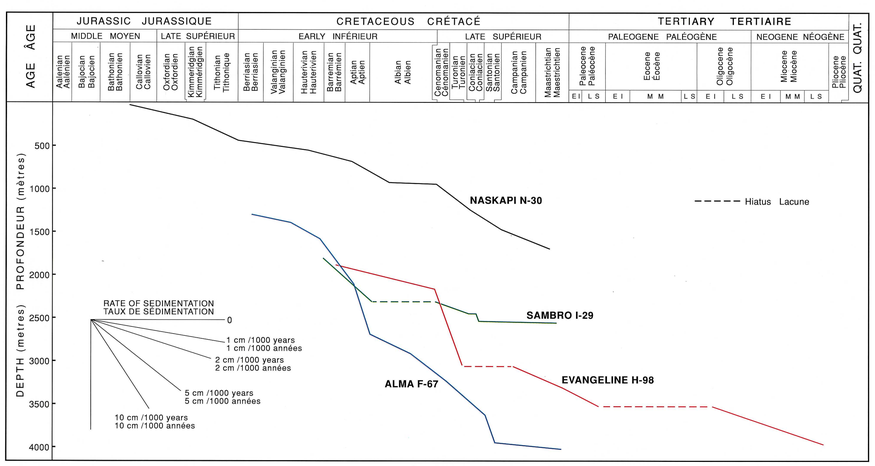

FIGURE 5. Depositional rate curves

FIGURE 5. Courbes du taux de sédimentation

SCOTIAN SHELF BIOSTRATIGRAPHY AND MATURATION DATA SELECTED WELLS

PLATE-FORME NÉO-ÉCOSSAISE BIOSTRATIGRAPHIE ET DONNÉES DE MATURATION PUITS SÉLECTIONNÉS

Canada
Geological Survey of Canada
Commission géologique du Canada

This map has been produced from a scanned version of the original map
Reproduction par numérisation d'une carte sur papier