

Stream Sediments (1995/1996/1997)  
**PROPORTIONAL SPOT PLOT FOR COPPER**  
 Background geology modified from Harrison, J.C. and de Freitas, T.,  
 Bedrock Geology, Bathurst Island Group, District of Franklin, Northwest  
 Territories (Nunavut), GSC Open File 3577 (Five sheets)

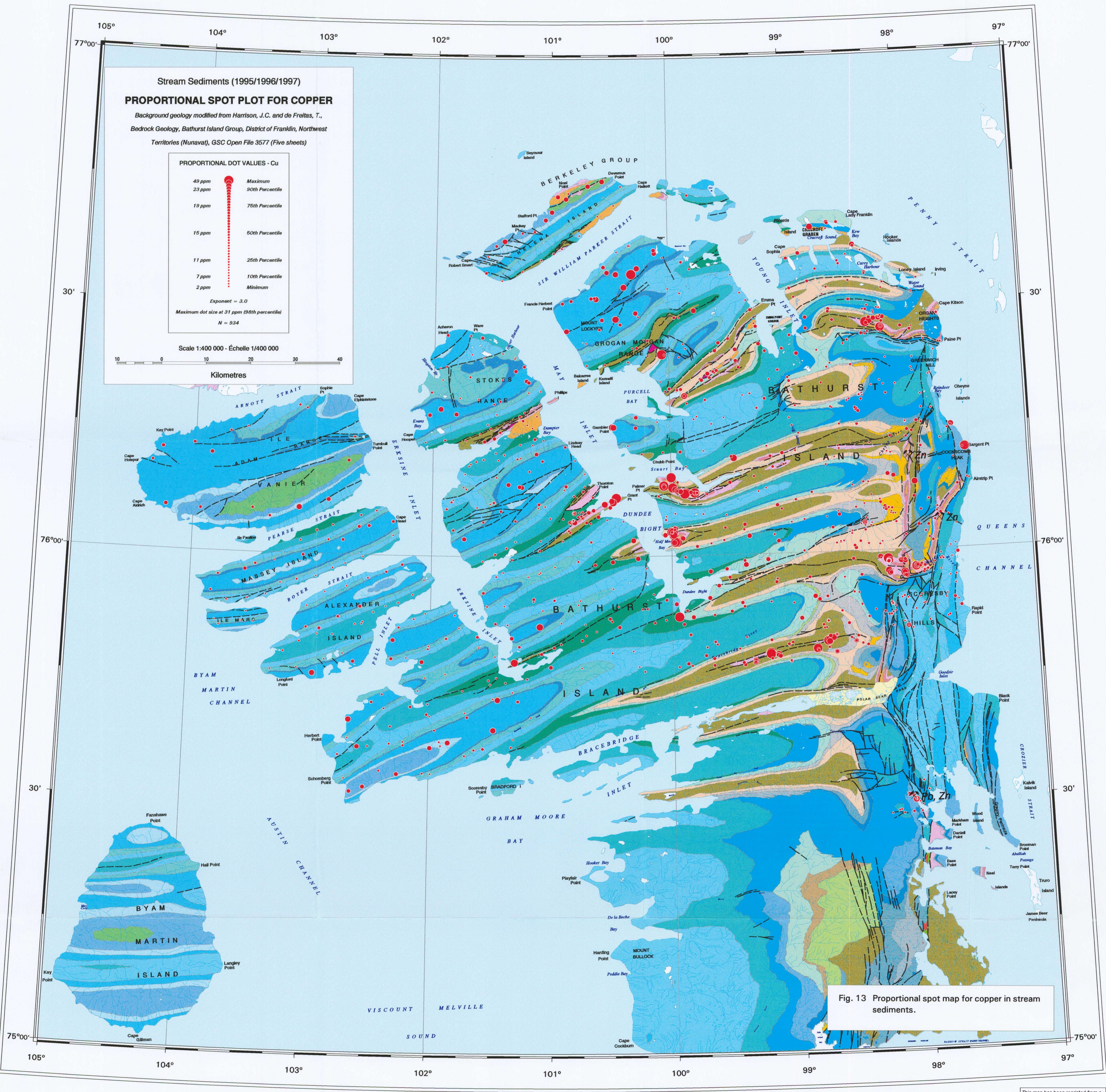
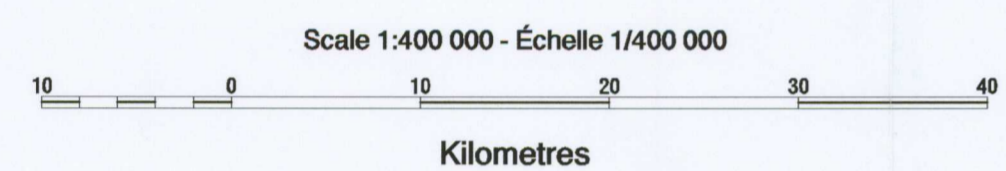



Fig. 13 Proportional spot map for copper in stream sediments.

This map has been reprinted from a scanned version of the original map. Reproduction par numérisation d'une carte sur papier.