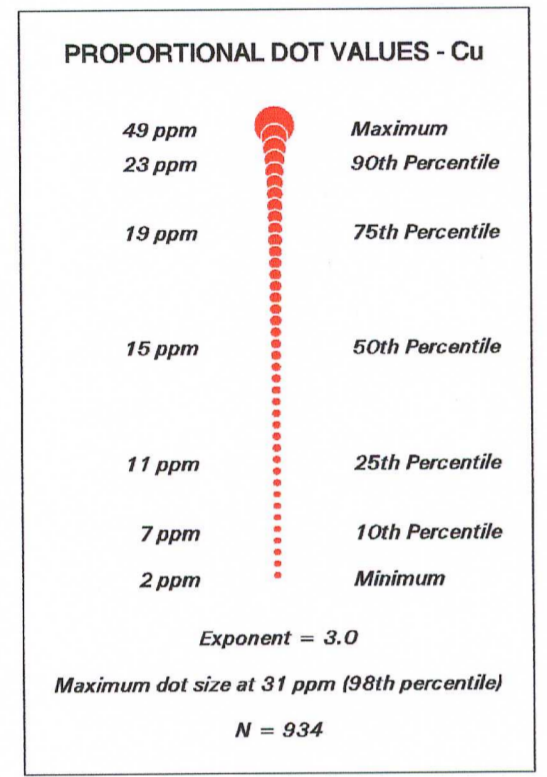


Stream Sediments (1995/1996/1997)  
**PROPORTIONAL SPOT PLOT FOR COPPER**

Background geology modified from Harrison, J.C. and de Freitas, T.,  
 Bedrock Geology, Bathurst Island Group, District of Franklin, Northwest  
 Territories (Nunavut), GSC Open File 3577 (Five sheets)



Scale 1:400 000 - Échelle 1/400 000

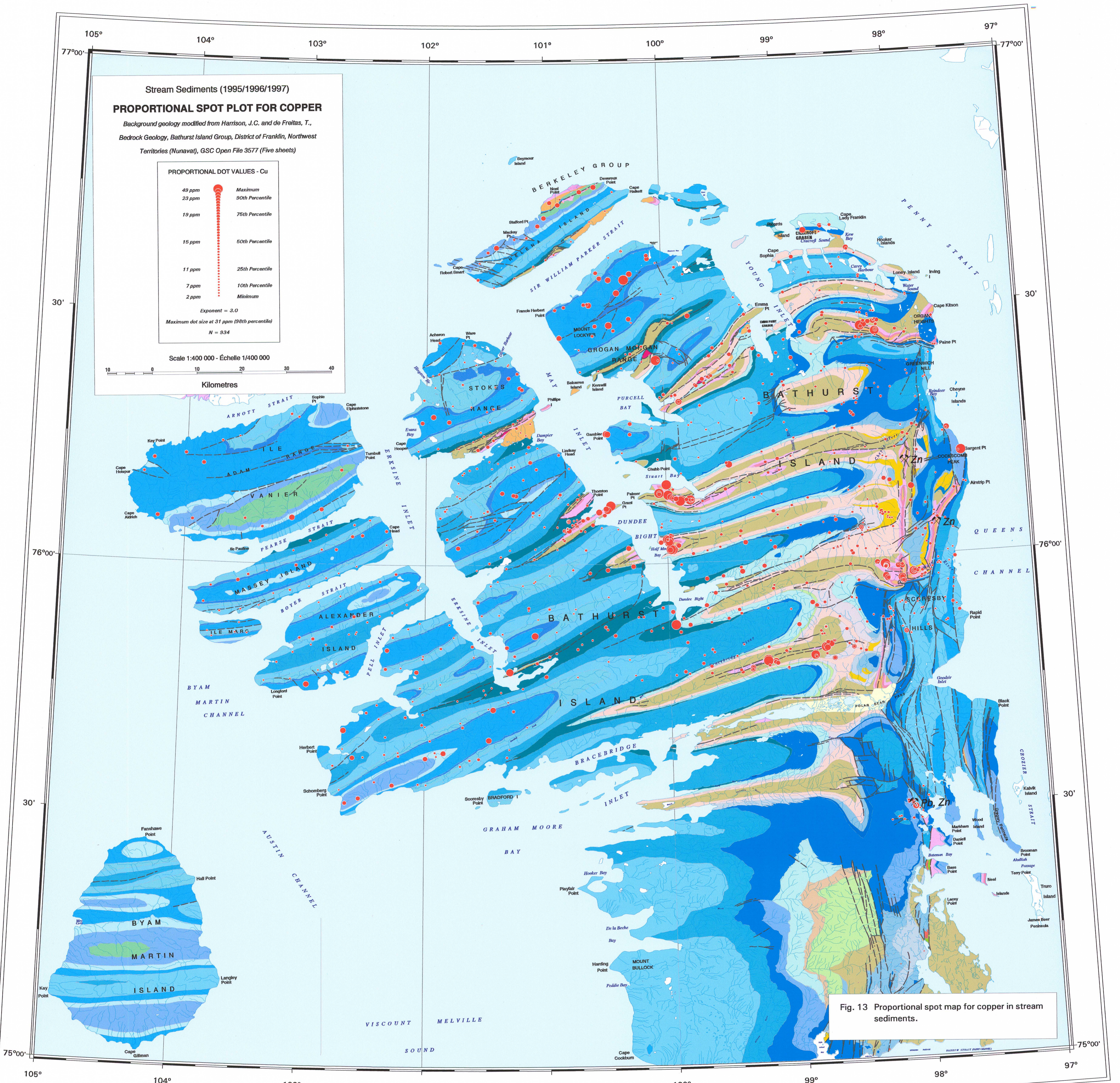
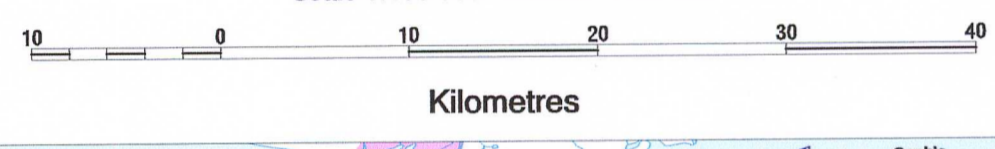


Fig. 13 Proportional spot map for copper in stream sediments.

This map has been reprinted from a scanned version of the original map. Reproduction par numérisation d'une carte sur papier.