

**Airborne Geophysical Survey**

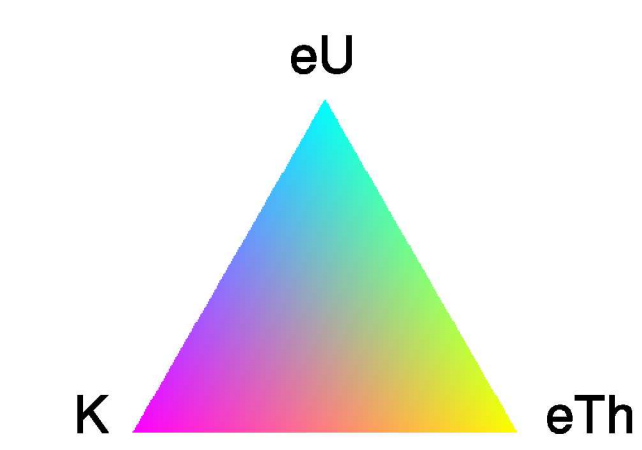
**Endako  
British Columbia**

**Ternary Map**

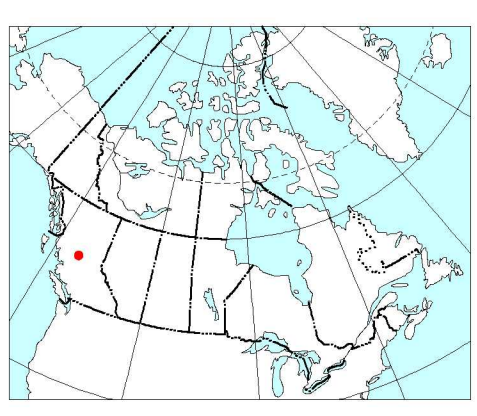
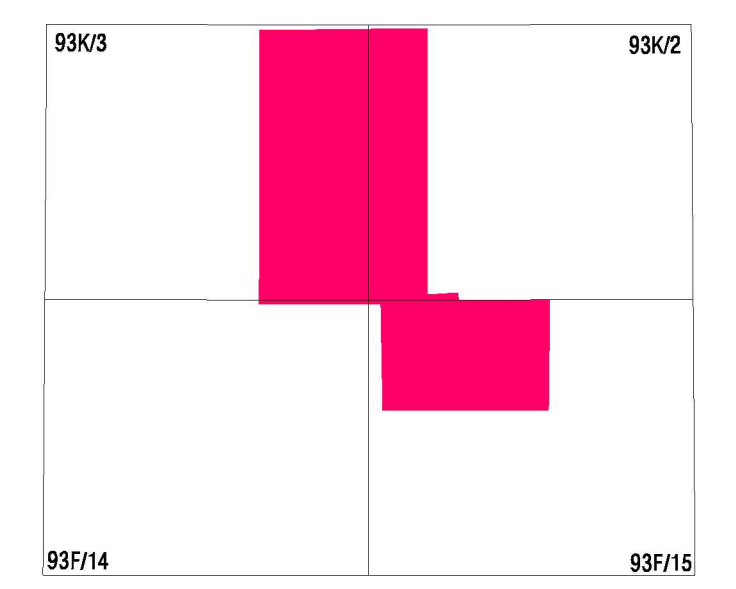
Scale 1:50 000 - Échelle 1/50 000

Kilometres 1 0 1 2 3 4 5 6 Kilometres

UTM Zone 10



**Ternary Legend**



**NATMAP  
CARTMAT**  
Canada's National Geospatial Mapping Program  
Le Programme national de cartographie géospatiale du Canada

OPEN FILE  
DOSSIER PUBLIC  
**3534 h**  
GEOLOGICAL SURVEY OF CANADA  
COMMISSION GÉOLOGIQUE DU CANADA  
OTTAWA  
1997