

REFERENCE

- Portage
- Building
- Wharf
- Height in feet above mean sea-level..... 1025
- Rapid
- Intermittent stream
- Non-perennial lake
- Marsh or swamp
- Reef or small island

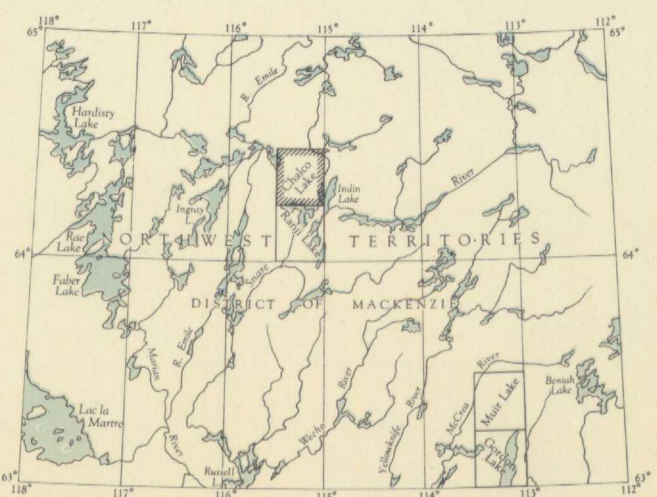
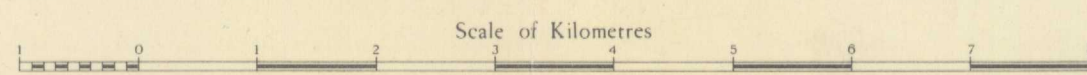
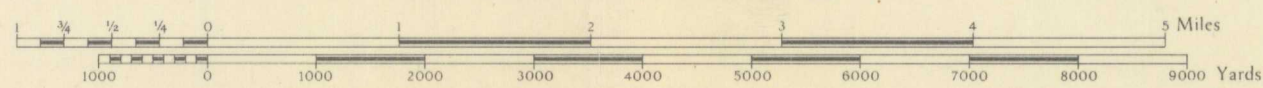
Published 1947.
 Surveyed by the Topographical Survey, in 1946. Compiled by the Topographical Survey, in 1947, from air photographs taken in 1945 by the Royal Canadian Air Force. Cartography by the Drafting and Reproducing Division, 1947.
 Lithographed and printed by the Geographical Section, G.S., Department of National Defence.
 Approximate magnetic declination, 37° East.

MAP 935A

CHALCO LAKE

DISTRICT OF MACKENZIE
 NORTHWEST TERRITORIES

Scale: One Inch to One Mile = $\frac{1}{63,360}$



NOT TO BE TAKEN FROM LIBRARY
 NE PAS SORTIR DE LA BIBLIOTHÈQUE

935A