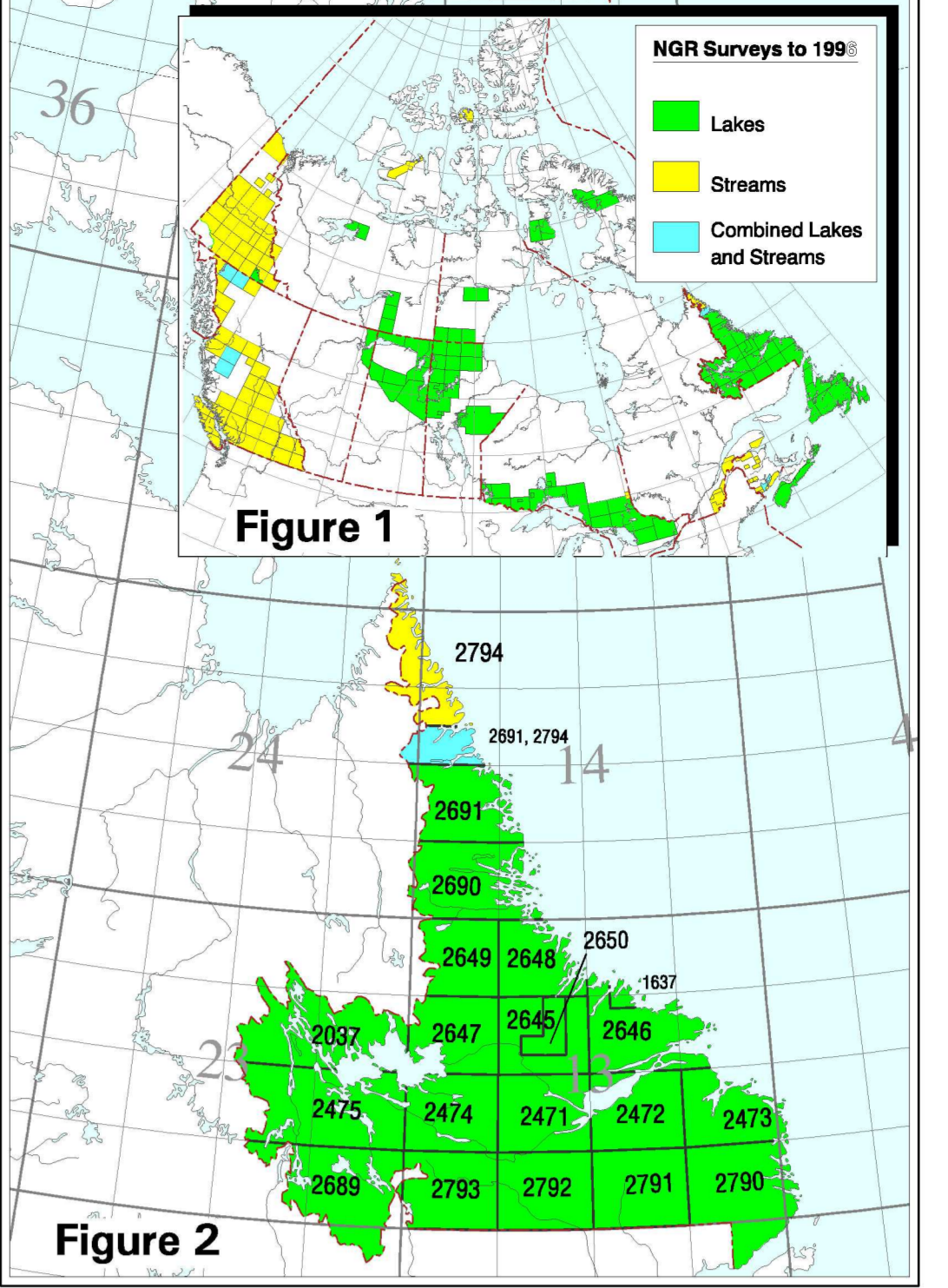
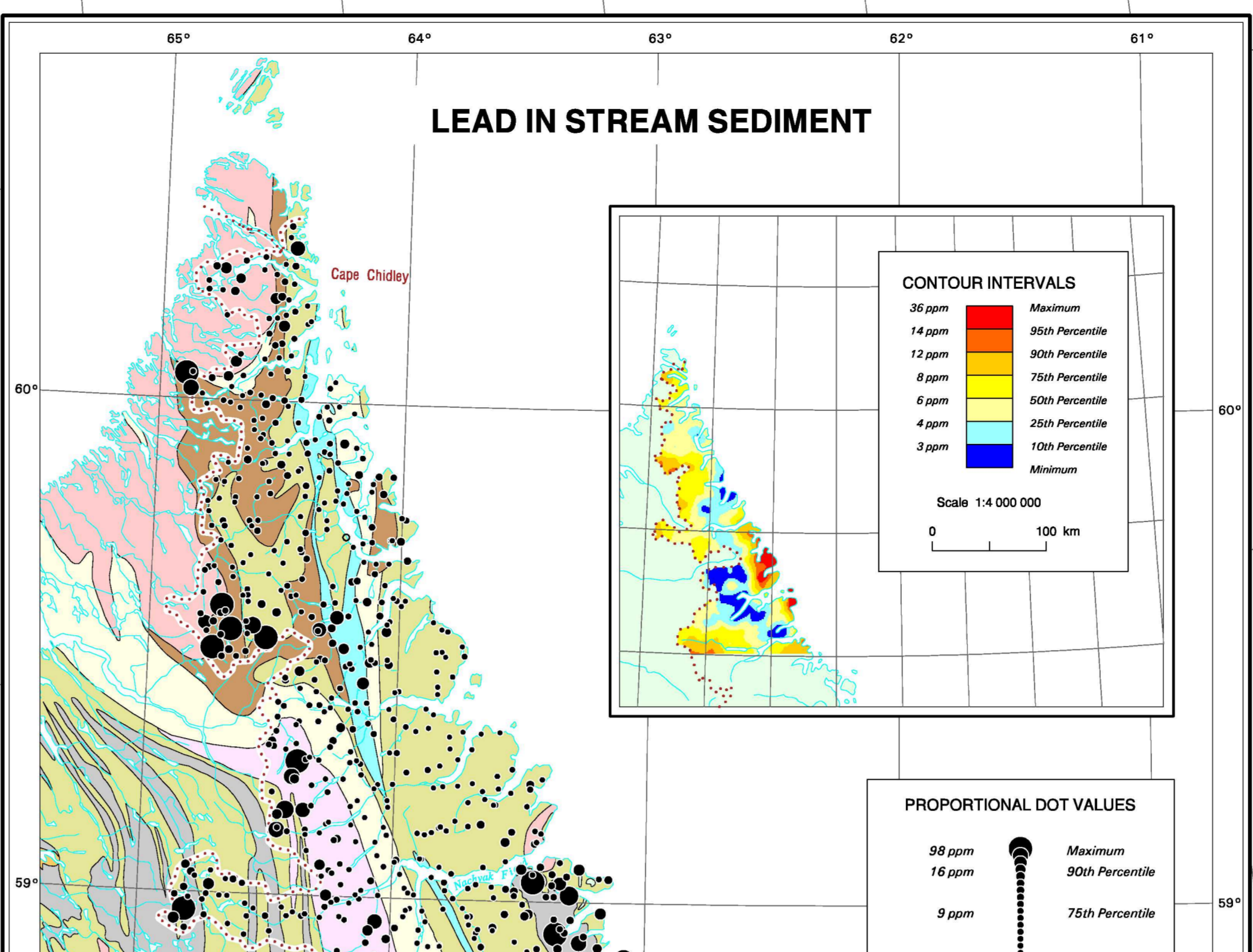


LABRADOR COMPILATION: DISTRIBUTION OF LEAD IN 18 839 LAKE SEDIMENT SAMPLES AND 1162 STREAM SEDIMENT SAMPLES NEWFOUNDLAND (LABRADOR)



SUMMARY STATISTICS FOR SELECTED ELEMENTS. Table with columns for element (Cu, Hg, LCN, Ni, Pb, U, Zn, F) and rows for Lake sediments and Stream sediments, including statistics like Number of Values, Detection Limit, Mean, Std Deviation, etc.

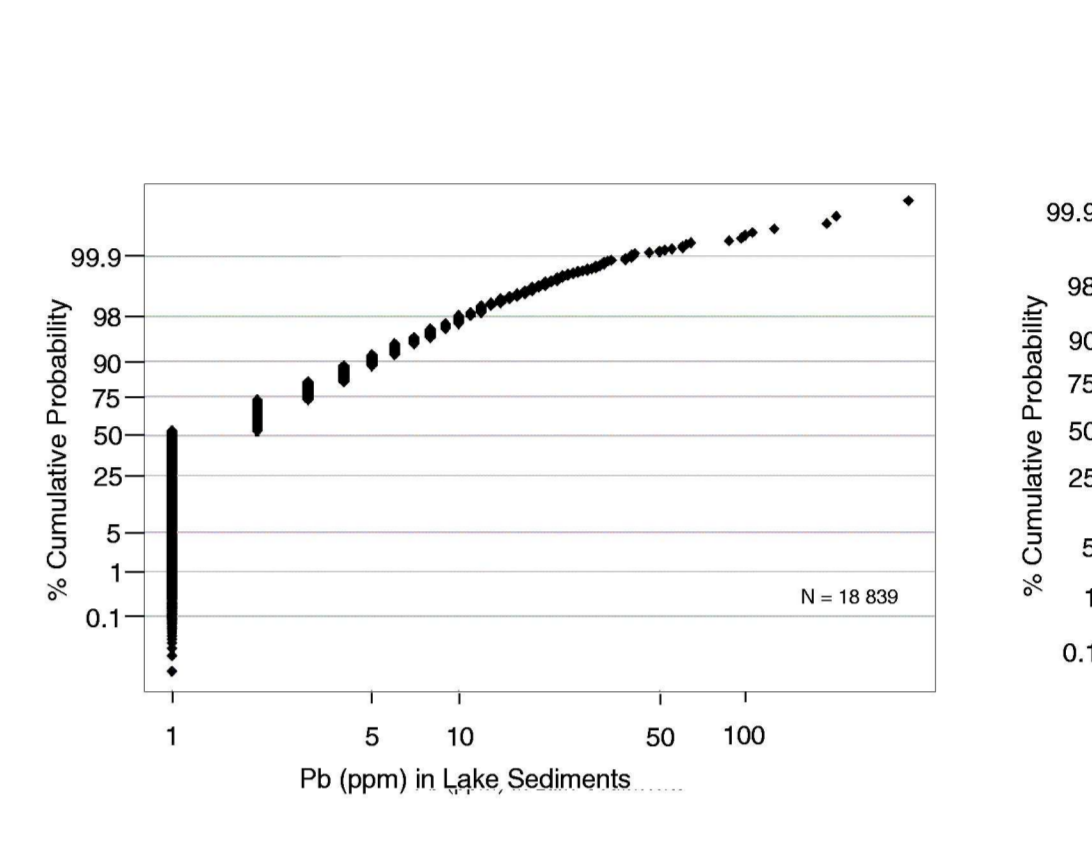


Table showing cumulative probability for Pb (ppm) in Lake Sediments and Stream Sediments. Includes N=18839 and N=1162.

INTRODUCTION: Large areas of Canada have been covered by stream and lake surveys... SURVEY METHODOLOGY: A detailed description of the NGR survey methodology... LEGEND: Sedimentary Rocks, Volcanic Rocks, Plutonic Rocks, Gneissic Rocks. Includes descriptions for various rock types and sedimentary features.

AGREEMENT ON MINERAL DEVELOPMENT / ENTENTE SUR L'EXPLOITATION MINÉRIELLE. Includes logos for Canada and Newfoundland/Terrace-Neuve.

OPEN FILE PUBLIC DOSSIER PUBLIC. GEOLOGICAL SURVEY OF CANADA / COMMISSION GÉOLOGIQUE DU CANADA. 12/1996