

61° 00' 00"

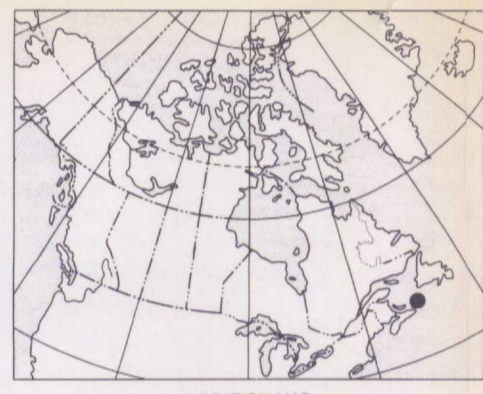
60° 30' 00"

GEOLOGICAL SURVEY OF CANADA  
COMMISSION GÉOLOGIQUE DU CANADA

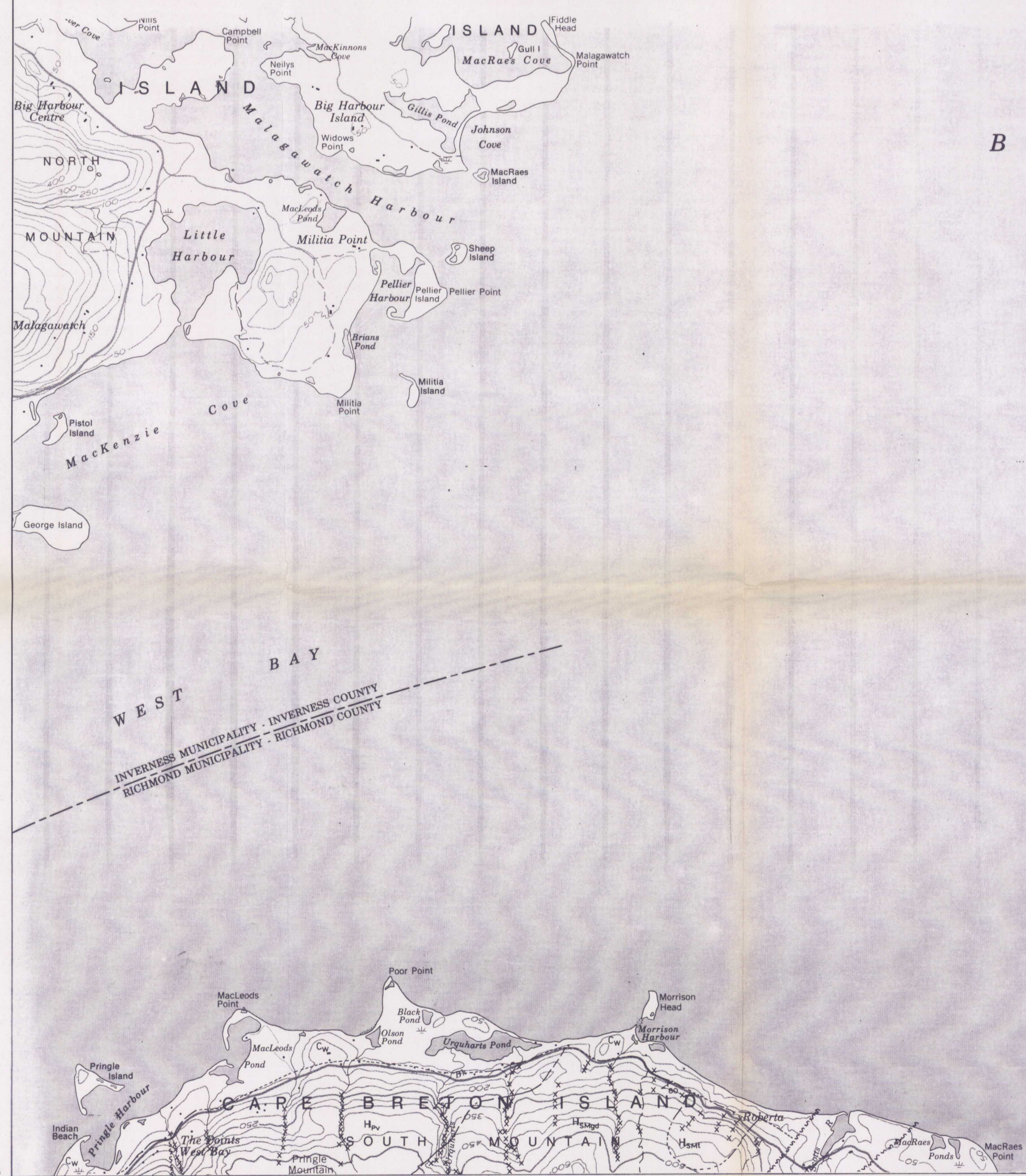
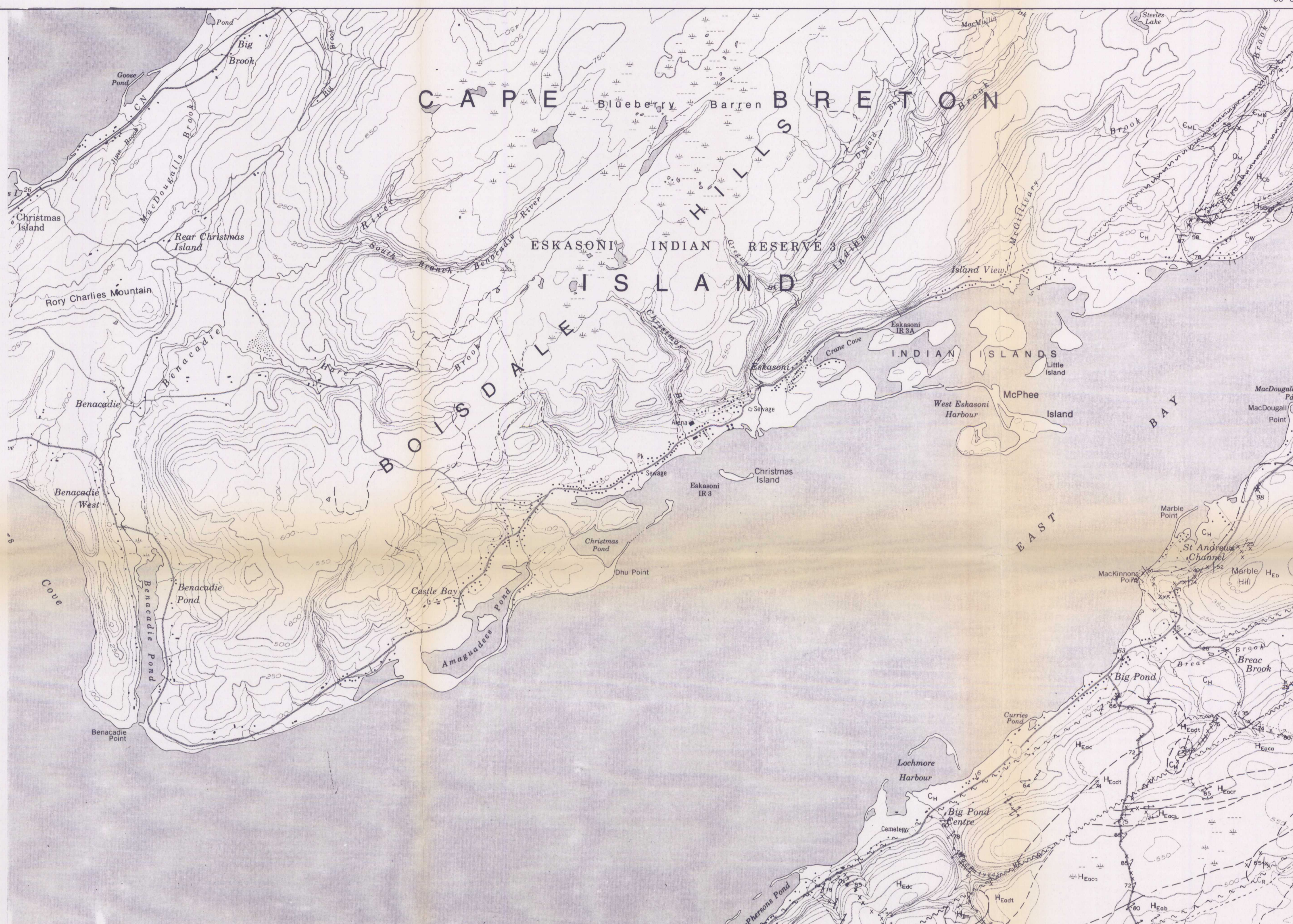
OPEN FILE 2732  
SHEET 3 OF 6  
GEOLOGY

### SOUTHEASTERN CAPE BRETON ISLAND NOVA SCOTIA

Scale 1:40 000 - Echelle 1:40 000  
Kilometres 1 2 3 4 Kilomètres  
Universal Transverse Mercator Projection / Projection transversale universelle de Mercator  
© Crown copyright reserved / © Droits de la Couronne réservés



**COOPERATION**  
COOPERATION AGREEMENT ON MINERAL DEVELOPMENT  
ENTENTE DE COOPÉRATION SUR L'EXPLOITATION MINÉRIALE  
Contribution to Canada-Nova Scotia Cooperation Agreement on Mineral Development (1986-1988) / Contribution à l'Entente de coopération Canada-Nouvelle-Écosse sur l'exploitation minière (1986-1988) en vertu de l'Entente Canada-Nouvelle-Écosse de développement économique et régional.  
Canada Province of Nova Scotia



BRAS D'OR

LAKE



Canada

OPEN FILE  
DOSSIER PUBLIC  
2732  
GEOLOGICAL SURVEY OF CANADA  
COMMISSION GÉOLOGIQUE DU CANADA  
OTTAWA  
1996

Sheet 3 of 6  
Reproduction/édition:  
Ben S.M. White, C.E., and Macdonald, A.S.  
1996. Geology, Southeastern Cape Breton Island, Nova Scotia, part  
of 1971-95 Geological Survey of Canada, Open File 2732.  
Scale 1:40 000.