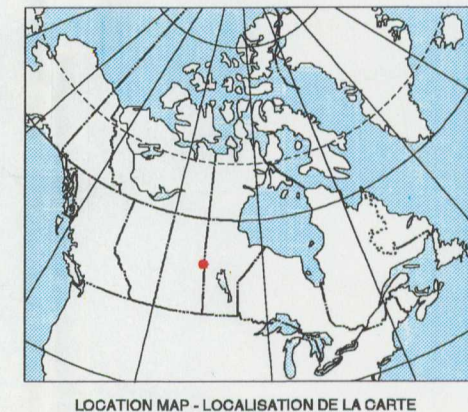





103° 00'

102° 30'

102° 00'

55° 00'



**Airborne Geophysical Survey
Levé géophysique Aéroporté**
1996
Flin Flon - Hanson Lake Area
Saskatchewan
**Magnetic Total Field Map
Carte du champ total Magnétique**

**OPEN FILE
DOSSIER PUBLIC
3255**
GEOLOGICAL SURVEY OF CANADA
COMMISSION GÉOLOGIQUE DU CANADA
OTTAWA
1996

Scale 1:125 000 - Échelle 1/125 000
Kilometres 0 2 4 6 8 10 Kilometres
Universal Transverse Mercator Projection / Projection transversale universelle de Mercator
© Crown copyrights reserved / © Droits de la Couronne réservés

Line spacing / Espacement des lignes = 500 metres
Compilation by / Compilée par R.J. Hetu & P.B. Holman
Digital cartography by / Cartographie numérique par, R.J. Hetu

Survey flown and compiled by the Geological Survey of Canada, 1993.
Funding provided by the Geological Survey of Canada, the Canada-Saskatchewan Partnership Agreement on Mineral Development (1990-1995) and for the Manitoba portions, the Canada-Manitoba Partnership Agreement on Mineral Development (1990-1995).
Levé a été effectué et compilé par la Commission géologique du Canada, 1993.
Financement fourni par la Commission géologique du Canada et dans le cadre de l'Entente de partenariat Canada-Saskatchewan sur l'exploitation minière (1990-1995) et pour les portions exécutées au Manitoba, dans le cadre de l'Entente de partenariat Canada-Manitoba, sur l'exploitation minière (1990-1995).

Reference:
Shives R.B.K.,
1995: Airborne Gamma-ray Spectrometric/Magnetic/VLF-EM survey, Flin Flon - Hanson Lake area, (NTS 63 L/15, 16 and parts of L/8, 10 K/12, 13);
IN - Investigations completed by the Saskatchewan Geological Survey and the Geological Survey of Canada under the Geoscience program of the Canada-Saskatchewan Partnership Agreement on Mineral Development (1990-1995), Geological Survey of Canada, Open File 3119, November, pp. 193-196.

Copies of this Open File may be obtained from the Geological Survey of Canada
601 Booth Street, Ottawa, Ontario K1A 0E8, by contacting the GSC Bookstore at Tel (613) 995-4342 or Fax (613) 943-0646.
For information or digital data requests, please contact Ray Hetu at Tel (613) 992-4279 or Fax (613) 996-3726.

Recommended Citation:
Shives R.B.K., Hetu R.J. and Holman P.B.,
1996: Airborne Geophysical Survey,
Flin Flon - Hanson Lake Survey, Saskatchewan, Geological Survey of Canada, Open File 3255, scale 1:125,000

