


103° 00'

102° 30'


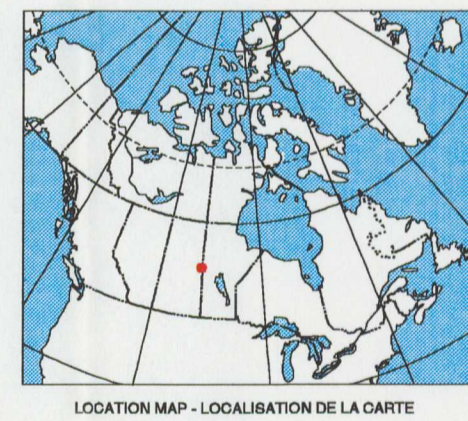
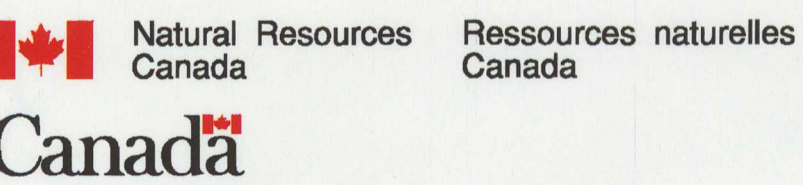

102° 00'

55° 00'



- <L= 89
- <L= 88
- >L= 87
- >L= 86
- <L= 85
- >L= 84
- <L= 83
- >L= 82
- <L= 81
- >L= 80
- <L= 79
- >L= 78
- <L= 77
- >L= 76
- <L= 75
- >L= 74
- <L= 73
- >L= 72
- <L= 71
- >L= 70
- <L= 69
- >L= 68
- <L= 67
- >L= 66
- <L= 65
- >L= 64
- <L= 63
- >L= 62
- <L= 61
- >L= 60
- <L= 59
- >L= 58
- <L= 57
- >L= 56
- <L= 55
- >L= 54
- <L= 53
- >L= 52
- <L= 51
- >L= 50
- <L= 49
- >L= 48
- <L= 47
- >L= 46
- <L= 45
- >L= 44
- <L= 43
- >L= 42
- <L= 41
- >L= 40
- <L= 39
- >L= 38
- <L= 37
- >L= 36
- <L= 35
- >L= 34
- <L= 33
- >L= 32
- <L= 31
- >L= 30
- <L= 29
- >L= 28
- <L= 27
- >L= 26
- <L= 25
- >L= 24
- <L= 23
- >L= 22
- <L= 21
- >L= 20
- <L= 19
- >L= 18
- <L= 17
- >L= 16
- <L= 15
- >L= 14
- <L= 13
- >L= 12
- <L= 11
- >L= 10
- <L= 9
- >L= 8
- <L= 7
- >L= 6
- <L= 5
- >L= 4
- <L= 3
- >L= 2

54° 45'



Airborne Geophysical Survey
Levé géophysique Aéroporté
 1996
 Flin Flon - Hanson Lake Area
 Saskatchewan
Ternary Radioelement Map
Carte Ternaire

OPEN FILE
DOSSIER PUBLIC
3255
 GEOLOGICAL SURVEY OF CANADA
 COMMISSION GÉOLOGIQUE DU CANADA
 OTTAWA
 1996

Scale 1:125 000 - Échelle 1/125 000
 Kilometres 2 0 2 4 6 8 10 Kilometres
 Universal Transverse Mercator Projection
 Projection transversale universelle de Mercator
 © Crown copyrights reserved © Droits de la Couronne réservés

Reference:
 Shives R.B.K.,
 1995: Airborne Gamma-ray Spectrometric/Magnetic/VLF-EM survey, Flin Flon - Hanson Lake area, (NTS 63 L/15, 16 and parts of L/9, 10 K/12, 13);
 IN - Investigations completed by the Saskatchewan Geological Survey and the Geological Survey of Canada under the Geoscience program of the Canada-Saskatchewan Partnership Agreement on Mineral Development (1990-1995), Geological Survey of Canada, Open File 3119, November, pp. 193-196.

Copies of this Open File may be obtained from the Geological Survey of Canada
 601 Booth Street, Ottawa, Ontario K1A 0E8, by contacting the GSC Bookstore at Tel (613) 995-4342 or Fax (613) 943-0646.
 For information or digital data requests, please contact Ray Hetu at Tel (613) 992-4279 or Fax (613) 996-3726.

Recommended Citation:
 Shives R.B.K., Hetu R.J. and Holman P.B.,
 1996: Airborne Geophysical Survey,
 Flin Flon - Hanson Lake Survey, Saskatchewan, Geological Survey of Canada, Open File 3255, scale 1:125,000

Line spacing / Espacement des lignes = 500 metres
 Compilation by / Compilée par R.J. Hetu & P.B. Holman
 Digital cartography by / Cartographie numérique par, R.J. Hetu
 Survey flown and compiled by the Geological Survey of Canada, 1993.
 Funding provided by the Geological Survey of Canada, the Canada-Saskatchewan Partnership Agreement on Mineral Development (1990-1995) and for the Manitoba portions, the Canada-Manitoba Partnership Agreement on Mineral Development (1990-1995)
 Levé a été effectué et compilé par la Commission géologique du Canada, 1993.
 Financement fourni par la Commission géologique du Canada et dans le cadre de l'Entente de partenariat Canada-Saskatchewan sur l'exploitation minière (1990-1995) et pour les portions exécutées au Manitoba, dans le cadre de l'Entente de partenariat Canada-Manitoba, sur l'exploitation minière (1990-1995)