


103° 00'

102° 30'


102° 00'

55° 00'

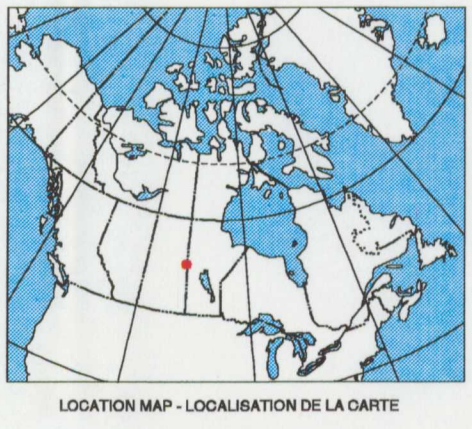



- <L= 89
- <L= 88
- >L= 87
- >L= 86
- <L= 85
- >L= 84
- <L= 83
- <L= 82
- >L= 81
- >L= 80
- <L= 79
- >L= 78
- <L= 77
- >L= 76
- >L= 75
- >L= 74
- <L= 73
- >L= 72
- <L= 71
- <L= 70
- >L= 69
- >L= 68
- <L= 67
- >L= 66
- <L= 65
- <L= 64
- >L= 63
- >L= 62
- <L= 61
- >L= 60
- >L= 59
- <L= 58
- <L= 57
- >L= 56
- >L= 55
- <L= 54
- <L= 53
- >L= 52
- >L= 51
- <L= 50
- <L= 49
- >L= 48
- >L= 47
- <L= 46
- <L= 45
- >L= 44
- >L= 43
- <L= 42
- <L= 41
- >L= 40
- >L= 39
- <L= 38

Profile Scale = 50% /cm with positive deflections plotted toward the north. For this survey, the receiving coils were tuned to Station NAA at Cutler, Maine. Échelle de profil = 50% /cm et on a représenté les déflexions positives vers le nord. Le levé a été exécuté en mesurant le champ provenant de la station NAA située à Cutler, au Maine



- <L= 34
- >L= 33
- >L= 32
- <L= 31
- <L= 30
- >L= 29
- >L= 28
- <L= 27
- <L= 26
- >L= 25
- >L= 24
- <L= 23
- <L= 22
- <L= 21
- >L= 20
- >L= 19
- <L= 18
- <L= 17
- >L= 16
- >L= 15
- <L= 14
- <L= 13
- >L= 12
- >L= 11
- <L= 10
- >L= 9
- >L= 8
- >L= 7
- <L= 6
- <L= 5
- >L= 4
- <L= 3
- <L= 2

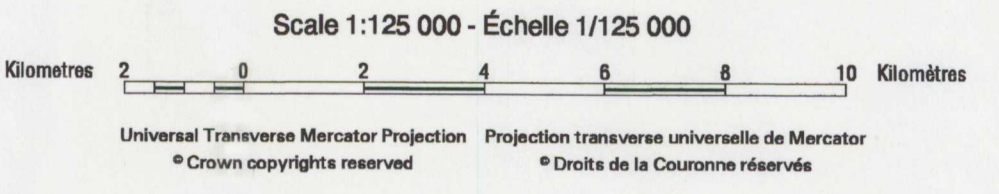


**Airborne Geophysical Survey
 Levé géophysique Aéroporté**
 1996

Flin Flon - Hanson Lake Area
 Saskatchewan

**VLF Map with quadrature profiles
 Carte TBF avec profils à quadrature**

**OPEN FILE
 DOSSIER PUBLIC
 3255**
 GEOLOGICAL SURVEY OF CANADA
 COMMISSION GÉOLOGIQUE DU CANADA
 OTTAWA
 1996



Line spacing / Espacement des lignes = 500 metres
 Compilation by / Compilée par R.J. Hetu & P.B. Holman
 Digital cartography by / Cartographie numérique par, R.J. Hetu

Survey flown and compiled by the Geological Survey of Canada, 1993.
 Funding provided by the Geological Survey of Canada, the Canada-Saskatchewan Partnership Agreement on Mineral Development (1990-1995) and for the Manitoba portions, the Canada-Manitoba Partnership Agreement on Mineral Development (1990-1995).
 Levé a été effectué et compilé par la Commission géologique du Canada, 1993.
 Financement fourni par la Commission géologique du Canada et dans le cadre de l'Entente de partenariat Canada-Saskatchewan sur l'exploitation minière (1990-1995) et pour les portions exécutées au Manitoba, dans le cadre de l'Entente de partenariat Canada-Manitoba, sur l'exploitation minière (1990-1995).

Reference:
 Shives R.B.K.,
 1995: Airborne Gamma-ray Spectrometric/Magnetic/VLF-EM survey, Flin Flon - Hanson Lake area, (NTS 63 L/15, 16 and parts of L/9, 10 K/12, 13);
 IN - Investigations completed by the Saskatchewan Geological Survey and the Geological Survey of Canada under the Geoscience program of the Canada-Saskatchewan Partnership Agreement on Mineral Development (1990-1995), Geological Survey of Canada, Open File 3119, November, pp. 193-196.

Copies of this Open File may be obtained from the Geological Survey of Canada
 601 Booth Street, Ottawa, Ontario K1A 0E8, by contacting the GSC Bookstore at Tel (613) 995-4342 or Fax (613) 943-0646.
 For information or digital data requests, please contact Ray Hetu at Tel (613) 992-4279 or Fax (613) 996-3726.

Recommended Citation:
 Shives R.B.K., Hetu R.J. and Holman P.B.,
 1996: Airborne Geophysical Survey,
 Flin Flon - Hanson Lake Survey, Saskatchewan, Geological Survey of Canada, Open File 3255, scale 1:125,000

