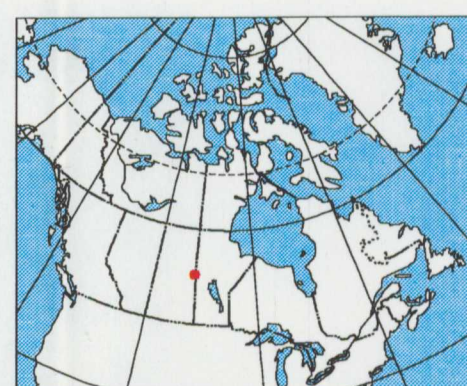





103° 00'

102° 30'

102° 00'

55° 00'



LOCATION MAP - LOCALISATION DE LA CARTE

**Airborne Geophysical Survey  
Levé géophysique Aéroporté**

1996

Fln Flon - Hanson Lake Area  
Saskatchewan

**Thorium Map (eTh)  
Carte de Thorium (éTh)**

OPEN FILE  
DOSSIER PUBLIC  
**3255**  
GEOLOGICAL SURVEY OF CANADA  
COMMISSION GÉOLOGIQUE DU CANADA  
OTTAWA  
1996

Scale 1:125 000 - Échelle 1/125 000  
Kilometres 0 2 4 6 8 10 Kilomètres  
Universal Transverse Mercator Projection Projection transversale universelle de Mercator  
\* Crown copyrights reserved \* Droits de la Couronne réservés

Line spacing / Espacement des lignes = 500 metres  
Compilation by / Compilée par R.J. Hetu & P.B. Holman  
Digital cartography by / Cartographie numérique par, R.J. Hetu

Reference:  
Shives R.B.K.,  
1995: Airborne Gamma-ray Spectrometric/Magnetic/VLF-EM Survey, Fln Flon - Hanson Lake area, (NTS 63 L/15, 16 and parts of L9, 10 K/12, 13);  
IN - Investigations completed by the Saskatchewan Geological Survey and the Geological Survey of Canada under the Geoscience program of the Canada-Saskatchewan Partnership Agreement on Mineral Development (1990-1995), Geological Survey of Canada, Open File 3119, November, pp. 193-196.

Copies of this Open File may be obtained from the Geological Survey of Canada  
601 Booth Street, Ottawa, Ontario K1A 0E8, by contacting the GSC Bookstore at Tel (613) 995-4342 or Fax (613) 943-0646.  
For information or digital data requests, please contact Ray Hetu at Tel (613) 992-4279 or Fax (613) 996-3726.

Recommended Citation:  
Shives R.B.K., Hetu R.J. and Holman P.B.,  
1996: Airborne Geophysical Survey,  
Fln Flon - Hanson Lake Survey, Saskatchewan, Geological Survey of Canada, Open File 3255, scale 1:125,000

Survey flown and compiled by the Geological Survey of Canada, 1993.  
Funding provided by the Geological Survey of Canada, the Canada-Saskatchewan Partnership Agreement on Mineral Development (1990-1995) and for the Manitoba portions, the Canada-Manitoba Partnership Agreement on Mineral Development (1990-1995).  
Levé a été effectué et compilé par la Commission géologique du Canada, 1993.  
Financement fourni par la Commission géologique du Canada et dans le cadre de l'Entente de partenariat Canada-Saskatchewan sur l'exploitation minière (1990-1995) et pour les portions exécutées au Manitoba, dans le cadre de l'Entente de partenariat Canada-Manitoba, sur l'exploitation minière (1990-1995).

