
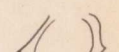



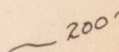




MACKENZIE CORRIDOR

DELORME GROUP ISOPACHS

INTERPRETED BY: G.K. WILLIAMS/I.S.P.G., CALGARY	DATE: 1986
DRAWN BY:	REVISED: May 1988

MAP 5

-  Western shale-out belt, platform carbonates to Road River shaly facies.
-  'Islands' of undivided Cambrian-Devonian carbonate within Road River strata.
-  Eastern limit of Mackenzie Mountains.
-  Subsurface thickness (metres) of Delorme Group, indicates T.D. is within the formation. D.S.T. symbols as on Map 1
-  Outcrop thickness (metres) of Delorme Group, + indicates incomplete section.
-  Isopach (metres) of Delorme Group.
-  Extent of Road River Tongue, Root Basin.
-  Areas with a significant proportion of anhydrite

