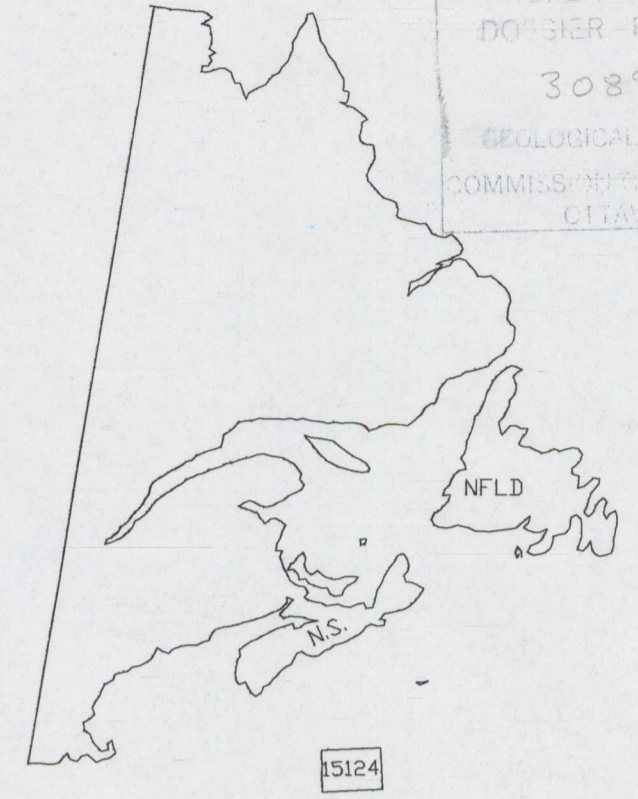


Sheet 14 of 14
 OPEN FILE
 DOSSIER PUBLIC
 3089
 GEOLOGICAL SURVEY
 COMMISSION GÉOLOGIQUE
 CANADA



LEGEND

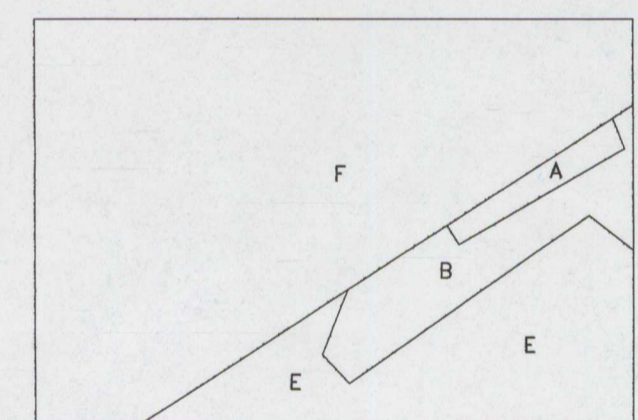
- AGC track lines
- Industry well
- Bathymetry (metres)
- Isobath

Bathymetry (m) using the reported assumed velocities converted to corrected depths according to Matthews' Tables (Carter, D.J.T. (1980), Echo-sounding correction tables).

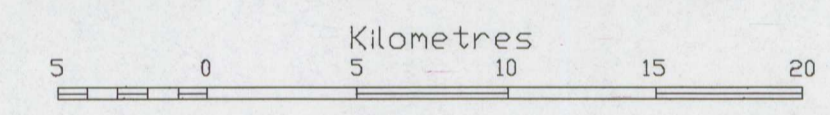
Bathymetry sources and reliability:

Data type	Data source	Reliability*
A	Many sounding lines	AGC cruises 2
B	Some sounding lines	AGC cruises 3
E	Sparse sounding lines	CHS chart plus AGC cruises 4
F	Detailed sounding lines	CHS charts 1

* reliability from 1 (good) to 4 (poor) based on accuracy of navigation and density of soundings.



Note - Bathymetry is not to be used for navigation.



	GEOLOGICAL SURVEY OF CANADA	ATLANTIC GEOSCIENCE CENTRE DARTMOUTH, N.S.
	WEST SCOTIAN SLOPE BATHYMETRY	
DATE: JAN/95	GEOLOGIST: D.J.W. PIPER, R. SPARKES	
PROJECTION: TRANSVERSE MERCATOR CM65W	SCALE: 1 : 250000	
ENCLOSURE: 15124	DRAWN BY: R.S.	GSC PROJECT NO.: 810047

Natural Resources Canada / Ressources Naturelles Canada
 Geological Survey of Canada / Commission géologique du Canada

This map has been reprinted from a scanned version of the original map.
 Reproduction par numérisation d'une carte sur papier.