





**LEGEND**  
 Classification of echocharacter from 3.5 kHz records

-  B1 Smooth distal debris flow deposit.
-  C1 Stratified fine-grained turbidites.
-  C2 Eroded stratified levee.


**Bathymetry (metres)**  
 —1000— Isobath  
 - - -1000- - - Inferred isobath

Map interpretation based on 3.5 kHz profiles and Gloria long-range sidescan data. For further details, see: Berry, J.A. (1992) A detailed study of a debris flow on the Scotian Rise. Unpubl. M.Sc. thesis, Dalhousie University, Halifax, Nova Scotia, 202 pp.  
 Based on data from Franella 87, Hudson 88-010 and Hudson 91-020.



 <b>GEOLOGICAL SURVEY OF CANADA</b>	<b>ATLANTIC GEOSCIENCE CENTRE</b> DARTMOUTH, N.S.	
	<b>CENTRAL SCOTIAN SLOPE</b> <b>3.5 KHZ ECHOCHARACTER</b>	
DATE: <b>JAN/95</b>	GEOLOGIST: <b>J. BERRY, D.J.W. PIPER</b>	
PROJECTION: <b>TRANSVERSE MERCATOR CM63W</b>	SCALE: 1 : <b>250000</b>	
ENCLOSURE: <b>15100</b>	DRAWN BY: <b>J.B.</b>	GSC PROJECT NO.: <b>810047</b>

This map has been reprinted from a scanned version of the original map  
 Reproduction par numérisation d'une carte sur papier

 Natural Resources Canada Ressources Naturelles Canada	Geological Survey of Canada Commission géologique du Canada	OPEN FILE DOSSIER PUBLIC <b>3089</b> GEOLOGICAL SURVEY COMMISSION GÉOLOGIQUE OTTAWA
--	--	--

Sheet 7 of 14