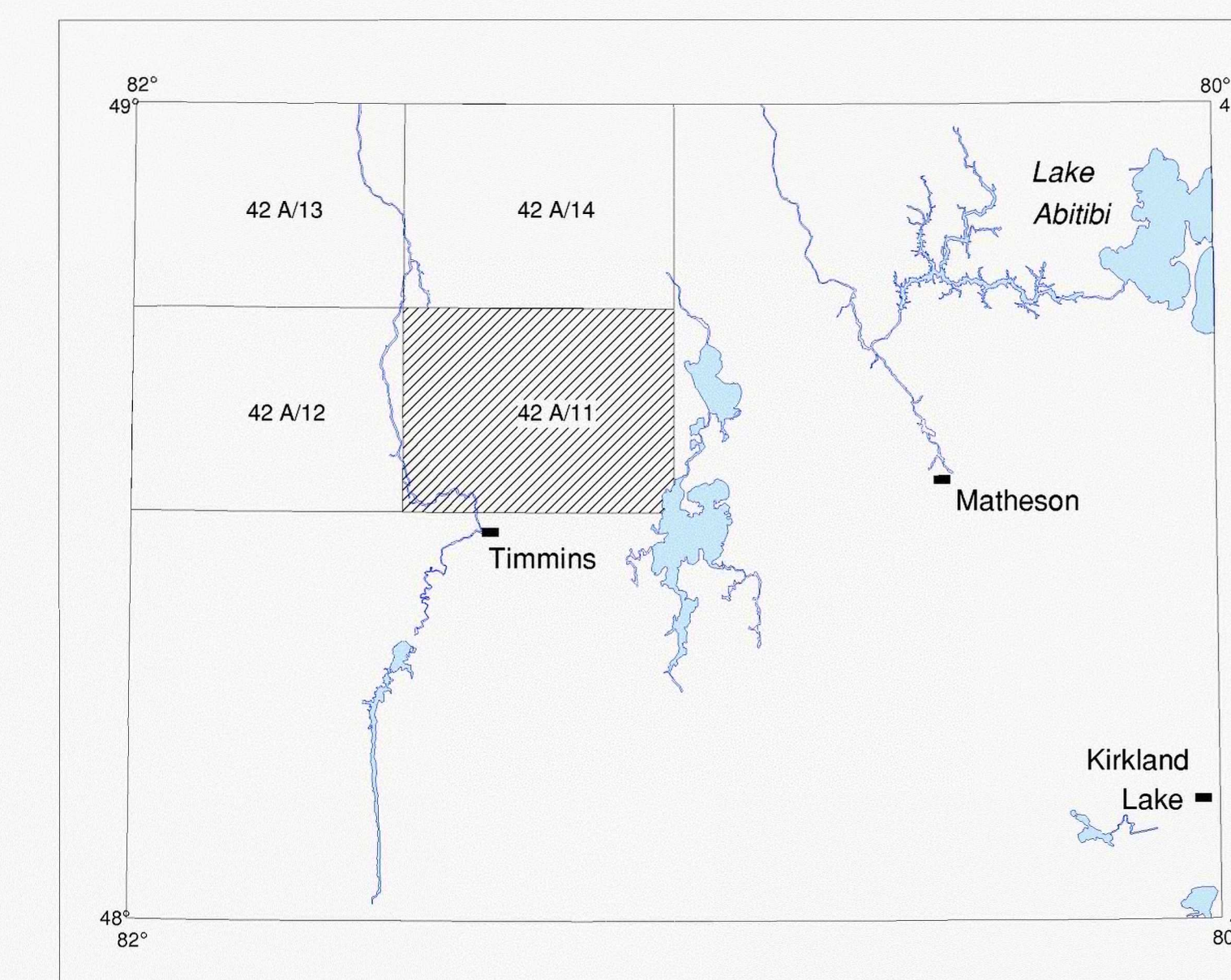
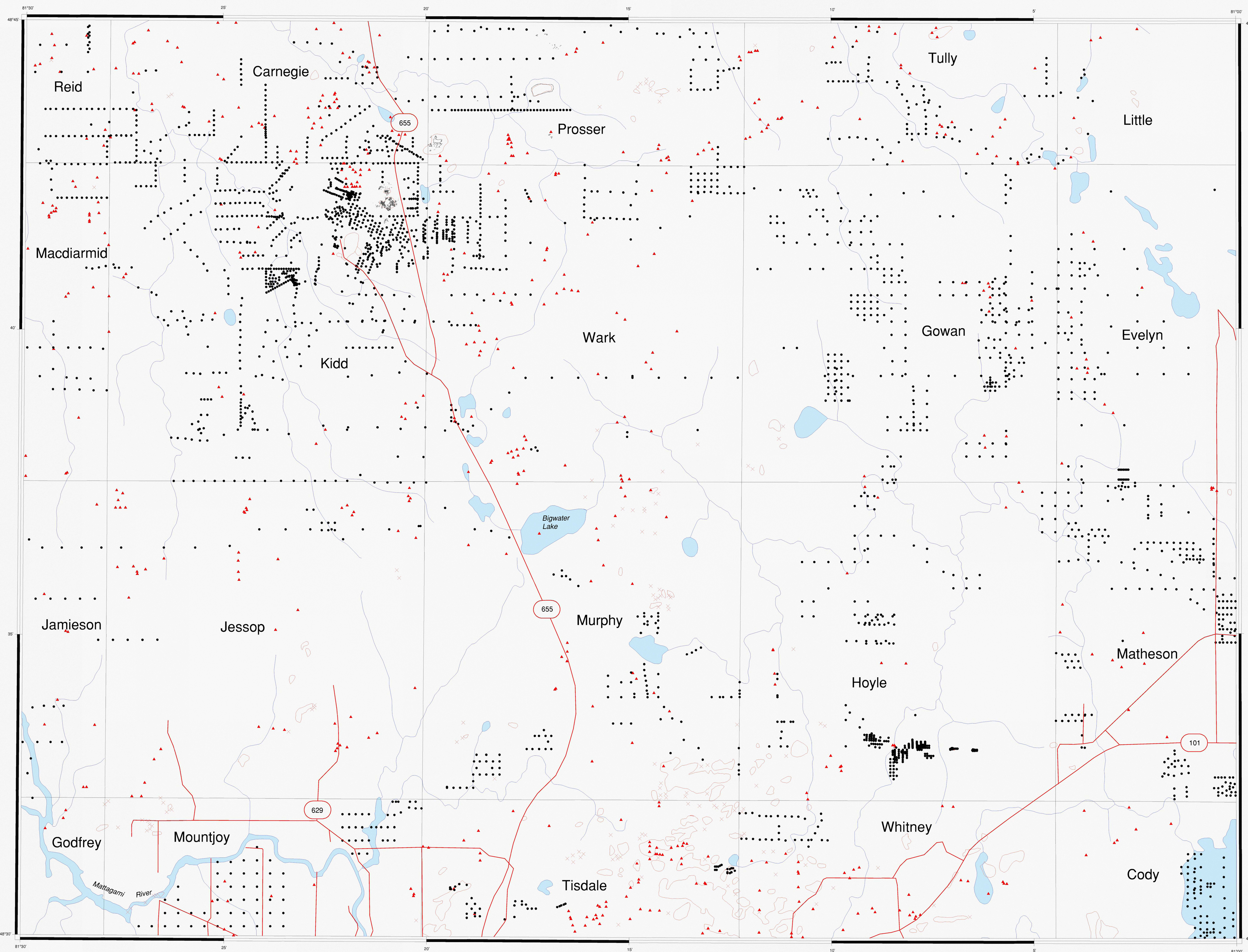


# OVERBURDEN DRILL HOLE LOCATIONS TIMMINS AREA, 42 A/11

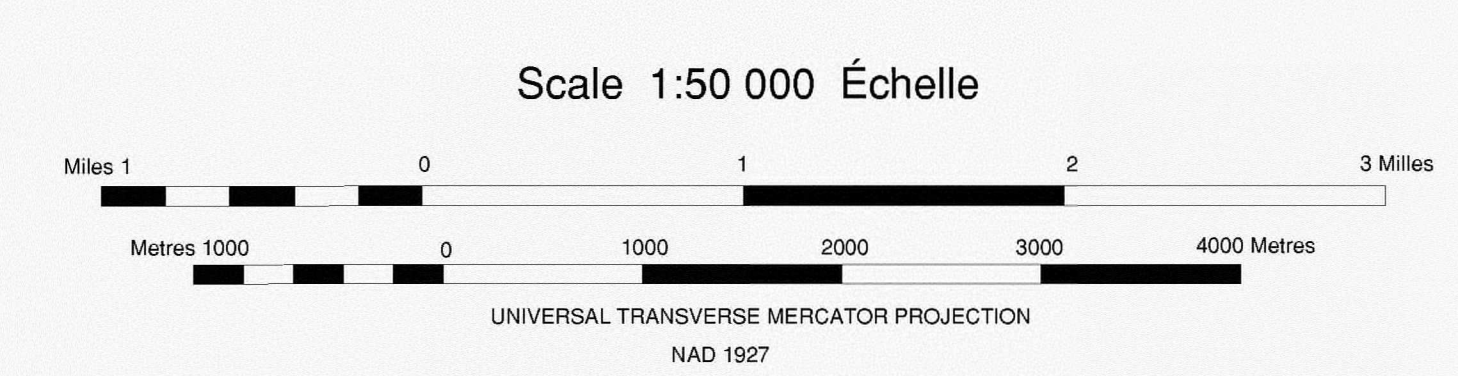


**Sources of information:**  
Overburden drill hole information was compiled from private company records and from records on file in the Timmins Resident Geologist's Office by Overburden Drilling Management Ltd., Nepean, Ontario. Information from GSC and OGS publications was compiled by the authors. Diamond drill hole information was compiled from Timmins Drill Core Library files by Geodigital Mapping Systems Inc., Timmins, Ontario. Digital topographic information for NTS sheet 42A was supplied by the Ontario Geological Survey. Digital cartography was provided by Geodigital Mapping Systems Inc.


Richard, J.A.  
1983a: Quaternary geology of the Kamiskotia Lake area, Cochrane District: Ontario Geological Survey, Map P.2679, Scale 1:50,000.  
1983b: Quaternary geology of the Pamour area, Cochrane District: Ontario Geological Survey, Map P.2680, Scale 1:50,000.

**Recommended Citation:**  
McClenaghan, M.B. and DiLabio, R.N.W.  
1995: Overburden drill hole compilation, Timmins, Ontario, (42 A/11, 12, 13, 14); Geological Survey of Canada Open file 3086.

- LEGEND**
- Overburden drill hole
  - ▲ Diamond drill hole
  - × Small bedrock outcrop (compiled from Richard, 1983a, 1983b)
  - Abundant bedrock exposure with discontinuous, thin drift cover (compiled from Richard, 1983a, 1983b)
  - Bedrock outcrop (compiled by Falconbridge Limited)



NOBA • EDNO



**CANADA**  
**ONTARIO**

Northern Ontario  
Development Agreement  
Entente de développement  
du nord de l'Ontario

**Minerals • Minéraux**

Contribution to Canada-Ontario Subsidiary Agreement  
on Northern Development (1991-95), under the Canada-  
Ontario Economic and Regional Development Agreement.

OPEN FILE  
DOSSIER PUBLICQUE  
**3086**

GEOLOGICAL SURVEY OF CANADA  
COMMISSION GÉOLOGIQUE DU CANADA  
OTTAWA

**1995**

SHEET 1 OF 4