



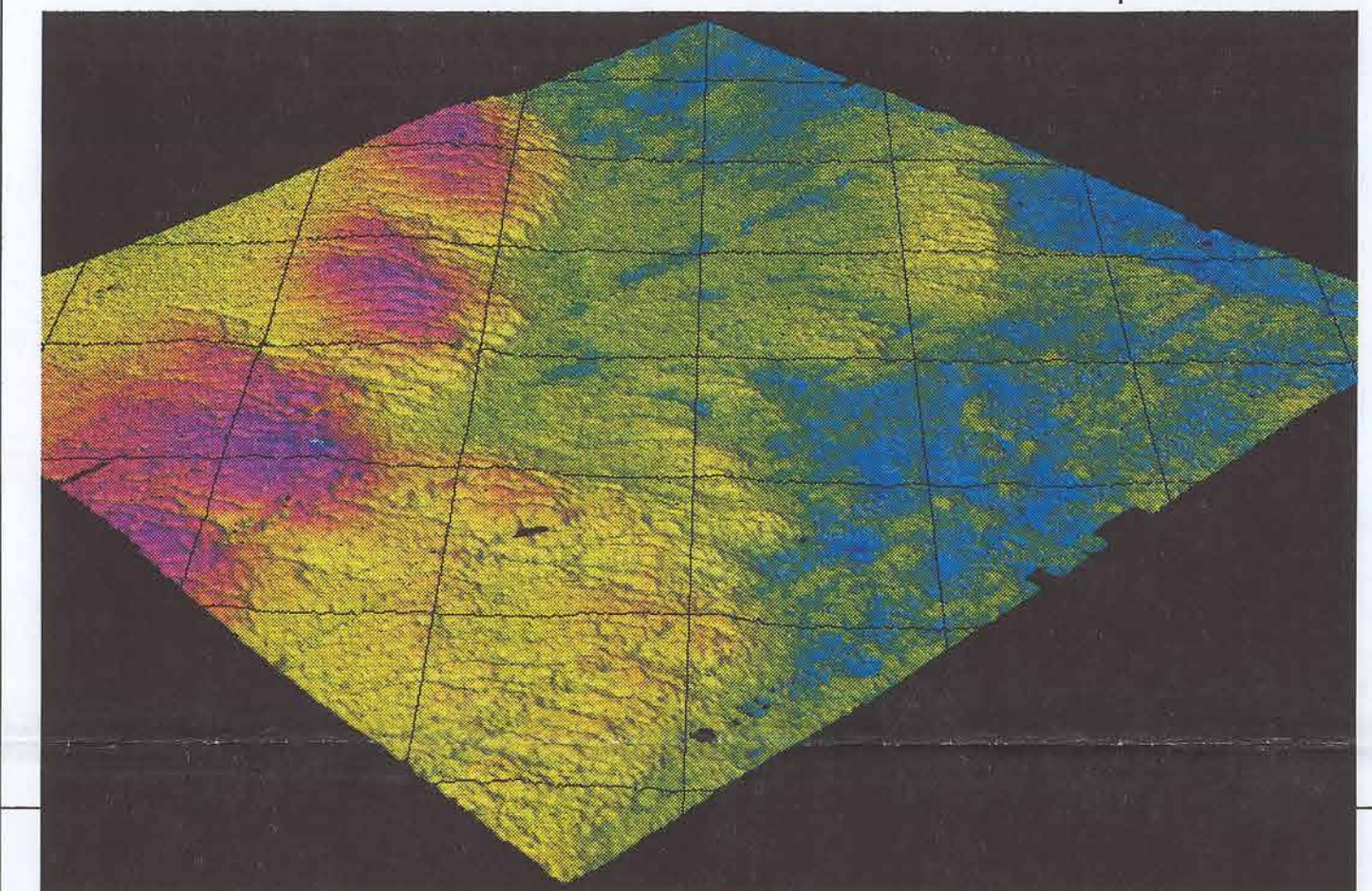
Hibernia Swath Bathymetry

R. Courtney, G. Sonnichsen, and R. Parrott
Atlantic Geoscience Centre Digital Initiative Contribution

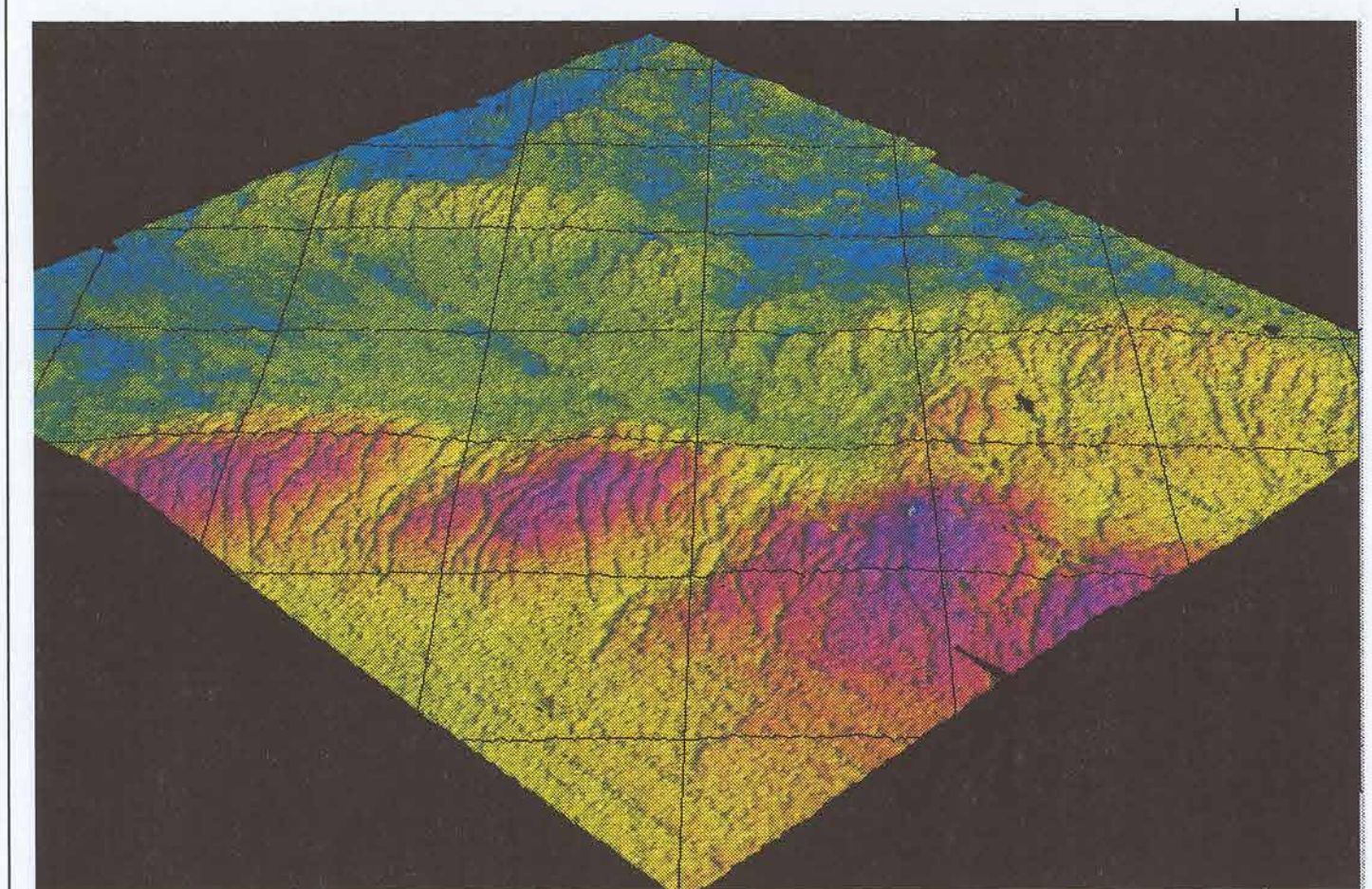
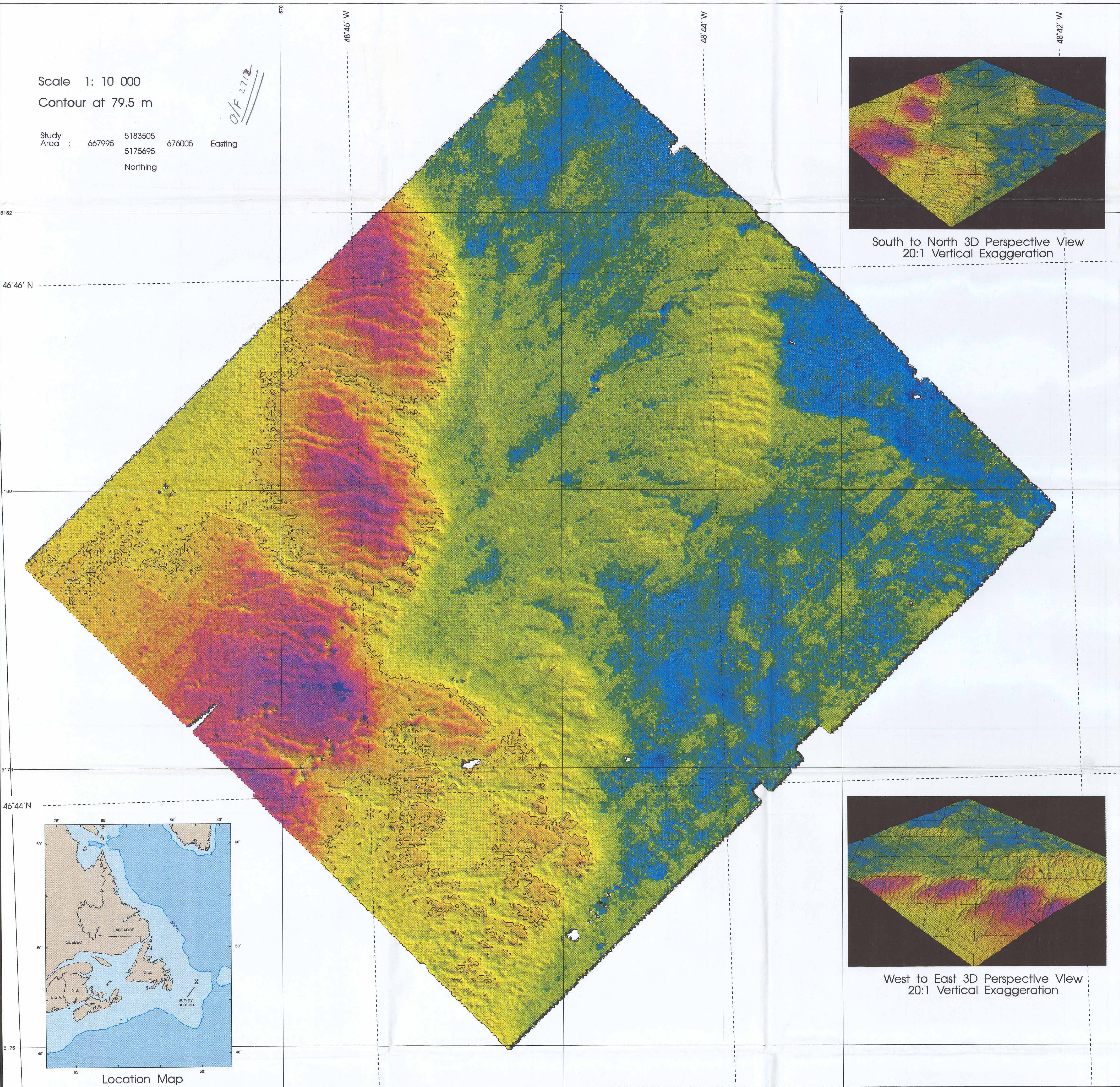
Scale 1: 10 000
Contour at 79.5 m

O/F 2712


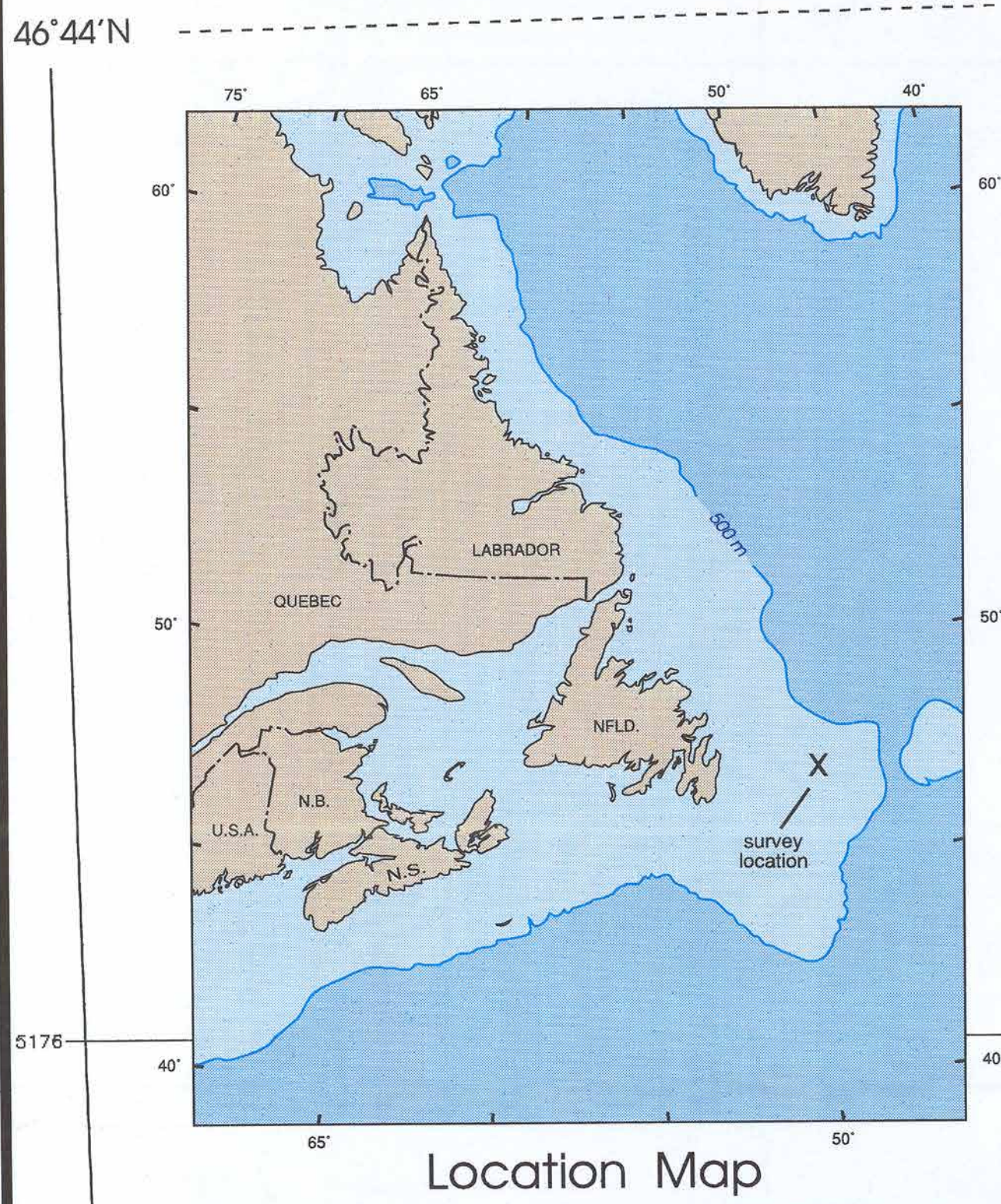
Study Area : 667995 5183505 676005 Easting
5175695 Northing



South to North 3D Perspective View
20:1 Vertical Exaggeration



West to East 3D Perspective View
20:1 Vertical Exaggeration



Data Collection Instrument: Atlas Fansweep
Datum: LLWLT
Chart Datum: NAD27
Chart Projection: UTM, Zone 22, C.M. 51°W
GRASS Raster GIS - 10 m grid
Survey Dates: May 28-31, 1992
Survey Vessel: M/V Edward O. Vetter
Tidal Corrections Applied

DATA COLLECTED AND CLEANED BY:
Newfoundland Geosciences Limited
McElhanney Geosurveys Limited
John E. Chance and Associates Incorporated

FOR HIBERNIA MANAGEMENT
AND DEVELOPMENT COMPANY LIMITED

Recommended citation: Courtney, R.C., Sonnichsen, G. and Parrott, R. Hibernia swath bathymetry; Geological Survey of Canada, Open File 2712, 1 colour poster.

Further information about the poster may be obtained from the Atlantic Geoscience Centre, Geological Survey of Canada, Bedford Institute of Oceanography, PO Box 1006, Dartmouth, Nova Scotia CANADA B2Y 4A2 Phone: 902-426-4386 FAX: 902-426-4266 email: bates@agcrr.bio.ns.ca