
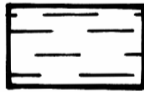



MIDDLE DEVONIAN CARBONATE COMPLEX

TRAP STYLES

-  *Limestone*
-  *Shale*
-  *Presqu'ile Dolomite*

PINE POINT · 21 POOLS

SLAVE POINT · 58 POOLS

YOYO PLAY

- A Isolated Reefs (Upper Keg River)
Pools: Roger A, Sierra A B C D E, Yoyo A B
- B Front of Main Reef Complex
Pools: Klua A B, Sahtaneh A B

JULY LAKE PLAY

- C Dolomitized Platform (Lower Keg River)
Pools: Helmet N. A B, July Lk. A B C D E

CLARKE LAKE PLAY

- I Dolomitized Edge of Main Complex
Pools: Clarke LK. A B, Kotcho Lk. A B C, Kotcho Lk. E. B C, Klua A B C D E F, Petitot R. A, Louise A, Tsea A B C, Cabin A B C D E, Dilly A, Nig A, Bougie A, Tsea D
- II Limestone Isolated Reef
Pools: Yoyo A, Sierra A, Hoffard A, Yoyo C
- III Dolomitized Island Reef
Pool: Mel A
- IV Limestone Reef at Edge of Main Complex
Pools: Elleh A, Helmet N. A, Sahtaneh A, Hoffard B

ADSETT PLAY

- V Back-shelf Lagoonal Limestone
Pools: Pesh A D, Junior B, Kotcho Lk. E. A, Sextet A
- VI Dolomitized Lagoonal Limestone over Pine Point Reef
Pools: Helmet A B C, Shekilie A, Elleh N. A B, Ring A, Junior A D, Ekwan A B, Peggo A
- VII Isolated Porous Zones within Main Complex
Pools: Adsett A B C D E

This map has been reprinted from a scanned version of the original map. Reproduction par numérisation d'une carte sur papier.

OPEN FILE
DOSSIER PUBLIC
2684
GEOLOGICAL SURVEY
COMMISSION GÉOLOGIQUE
OTTAWA