



UNCONFINED AQUIFERS, FRASER RIVER BASIN

B.D. Ricketts and L.E. Jackson, Project Co-Ordinators

Aquifer compilation by D.R. Halliwell and S.Vanderburgh

This project is funded by the Fraser River Basin "Green Plan"

LEGEND

- Modern alluvium; including floodplain, channel, fan, delta and shoreline deposits.
- Extensive coarse-grained deposits; including outwash plains and fans, kame and esker complexes, fluvial terraces and delta terraces. [Significance as aquifer or recharge area is thickness dependent]
- Mixed deposits; including glaciolacustrine shoreline, ice-contact deposits. Interbedded or juxtaposed, coarse- and fine-grained deposits of mixed permeability.
- Outline of Fraser River Basin
- Non-aquifer: bedrock, till, unclassified

REFERENCES

Agriculture Canada  
1983: Soils key, Ashcroft map-area, British Columbia Soil Report 26.

Anderton, L.J.  
1970: Quaternary stratigraphy and geomorphology of the Lower Thompson Valley, British Columbia, University of British Columbia thesis.

Ewing, T.  
1982: Geology of the Kamloops Group near Kamloops, British Columbia, British Columbia Energy Mines and Petroleum Resources Preliminary Map 48.

Fulton, R.J.  
1962: Surficial geology, Merritt, British Columbia, Geological Survey of Canada Map 8-1962.

Fulton, R.J.  
1963: Deglaciation of the Kamloops region, British Columbia, Northwestern University thesis.

Fulton, R.J.  
1963: Surficial geology, Kamloops Lake, British Columbia, Geological Survey of Canada Map 9-1963.

Fulton, R.J.  
1967: Glacial lake history, southern interior plateau, British Columbia, Geological Survey of Canada Bulletin 154.

Fulton, R.J.  
1974: Surficial geology, Kamloops Lake, British Columbia, Geological Survey of Canada Map 1394A, in Quaternary Geology and Geomorphology, Nicola-Vernon Area, British Columbia, Geological Survey of Canada Memor 380.

Fulton, R.J.  
1974: Surficial geology, Merritt, British Columbia, Geological Survey of Canada Map 1393A, in Quaternary Geology and Geomorphology, Nicola-Vernon Area, British Columbia, Geological Survey of Canada Memor 380.

Fulton, R.J., Clague, J.J. and Ryder, J.M.  
1982: Surficial geology of Canadian parts of NTS92 and 102 (International Map of NM 9/10), Geological Survey of Canada Open File 837.

Mortimer, N.  
1987: Geological map of the Pavilion Lake area, British Columbia, British Columbia Energy Mines and Petroleum Resources Open File 1987-18.

Northcote, K.E.  
1977: Preliminary geological map of the Iron Mask Batholith, British Columbia, British Columbia Energy Mines and Petroleum Resources Preliminary Map 26.

Pharo, C.H. and Barnes, W.C.  
1979: Sedimentation processes in a short residence-time intermittent lake, Kamloops Lake, British Columbia, in Sedimentology Volume 26.

Ryder, J.M.  
1969: Surficial and bedrock geology, alluvial fans of post-glacial environments within British Columbia, University of British Columbia thesis.


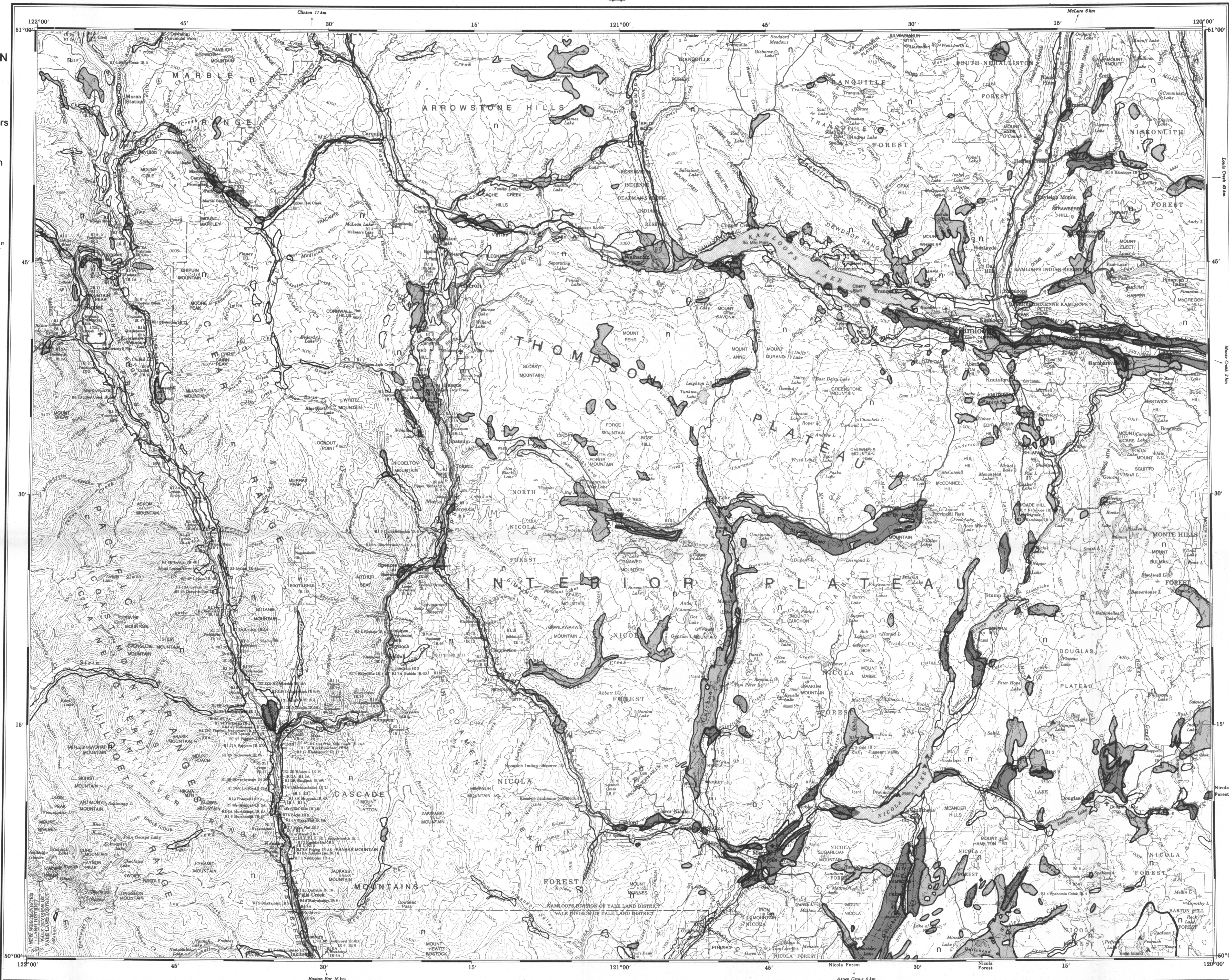
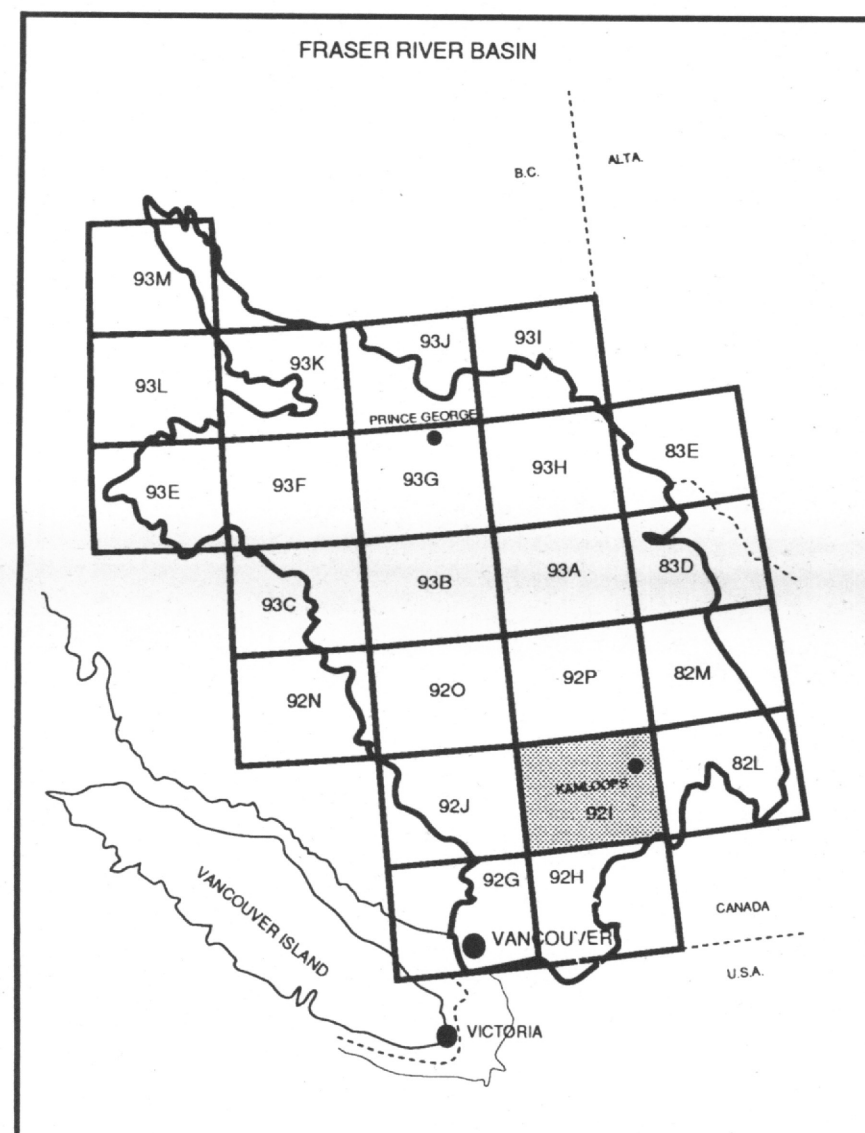
Ryder, J.M.  
1976: Terrain inventory and surficial geology, Ashcroft, British Columbia, Geological Survey of Canada Map 1405A, in Geological Survey of Canada Paper 74-49.

Ryder, J.M.  
1982: Terrain inventory and surficial geology, Lytton, British Columbia, Geological Survey of Canada Map 1511A, in Geological Survey of Canada Paper 79-25.

Sprout, P.M. and Kelley, C.C.  
1963: Soil survey of the Ashcroft-Savona area, British Columbia, British Columbia Agriculture Interim Report.

Trotter, H.P.  
1961: Geology of the Fraser River Valley between Lillooet and Big Bar Creek, British Columbia, British Columbia Energy Mines and Petroleum Resources Bulletin 44.

INSET



PRODUCED BY THE SURVEYS AND MAPPING BRANCH, DEPARTMENT OF ENERGY, MINES AND RESOURCES, DERIVED FROM 1:50,000 MAPS. INFORMATION CURRENT AS SHOWN IN DIAGRAM PUBLISHED IN 1987.  
COPIES MAY BE OBTAINED FROM THE CANADA MAP OFFICE, DEPARTMENT OF ENERGY, MINES AND RESOURCES, OTTAWA, OR YOUR NEAREST MAP DEALER.  
© 1987. HER MAJESTY THE QUEEN IN RIGHT OF CANADA, DEPARTMENT OF ENERGY, MINES AND RESOURCES.

Information concerning bench marks and horizontal survey monuments can be obtained from Geodetic Survey, Survey and Mapping Branch, Ottawa.

Produit par le Service des levés et de la cartographie, DÉPARTEMENT DE L'ÉNERGIE, DES MINES ET DES RESSOURCES, DÉRIVÉ DE CARTES AU 1:50 000. RENSEIGNEMENTS À JOUR TELS QU'INDIQUÉS AU DIAGRAMME PUBLIÉ EN 1987.  
CES CARTES SONT EN VENTE AU BUREAU DES CARTES DU CANADA, MINISTÈRE DE L'ÉNERGIE, DES MINES ET DES RESSOURCES, OTTAWA, OU CHEZ LE Vendeur LE PLUS PRÈS.  
© 1987. SA MAJESTÉ LA REINE DU CHEF DU CANADA, MINISTÈRE DE L'ÉNERGIE, DES MINES ET DES RESSOURCES.

**ASHCROFT**  
BRITISH COLUMBIA COLOMBIE-BRITANNIQUE

Scale 1:250 000 Échelle

Miles 5 10 15 20 25 30 Miles  
Kilometres 5 10 15 20 25 30 Kilomètres

CONVERSION SCALE FOR ELEVATIONS  
Metres 30 20 10 0 100 200 300 400 500 600 700 800 900 1000 Pounds  
Feet 100 0 100 200 300 400 500 600 700 800 900 1000 Pounds

CONTOUR INTERVAL 100 FEET  
Elevations in feet above Mean Sea Level  
North American Datum 1927  
Transverse Mercator Projection

ÉCHELLE DE CONVERSION DES ALTITUDES  
Mètres 30 20 10 0 100 200 300 400 500 600 700 800 900 1000 Pieds

ÉPAISSEUR DES COURBES 30 MÈTRES  
Altitudes en mètres au-dessus du niveau de la mer  
Système de référence géodésique nord-américain, 1927  
Projection transverse de Mercator

Magnetic declination 1986: varies from 21°30' westerly at centre of west edge to 21°00' westerly at centre of east edge. For the centre of the sheet, the change is 0.07°.

En 1986, la déclinaison magnétique varie de 21°30' ouest au centre de l'extrémité ouest à 21°00' ouest au centre de l'extrémité est. Pour le centre de la feuille, le changement est de 0,07°.

