

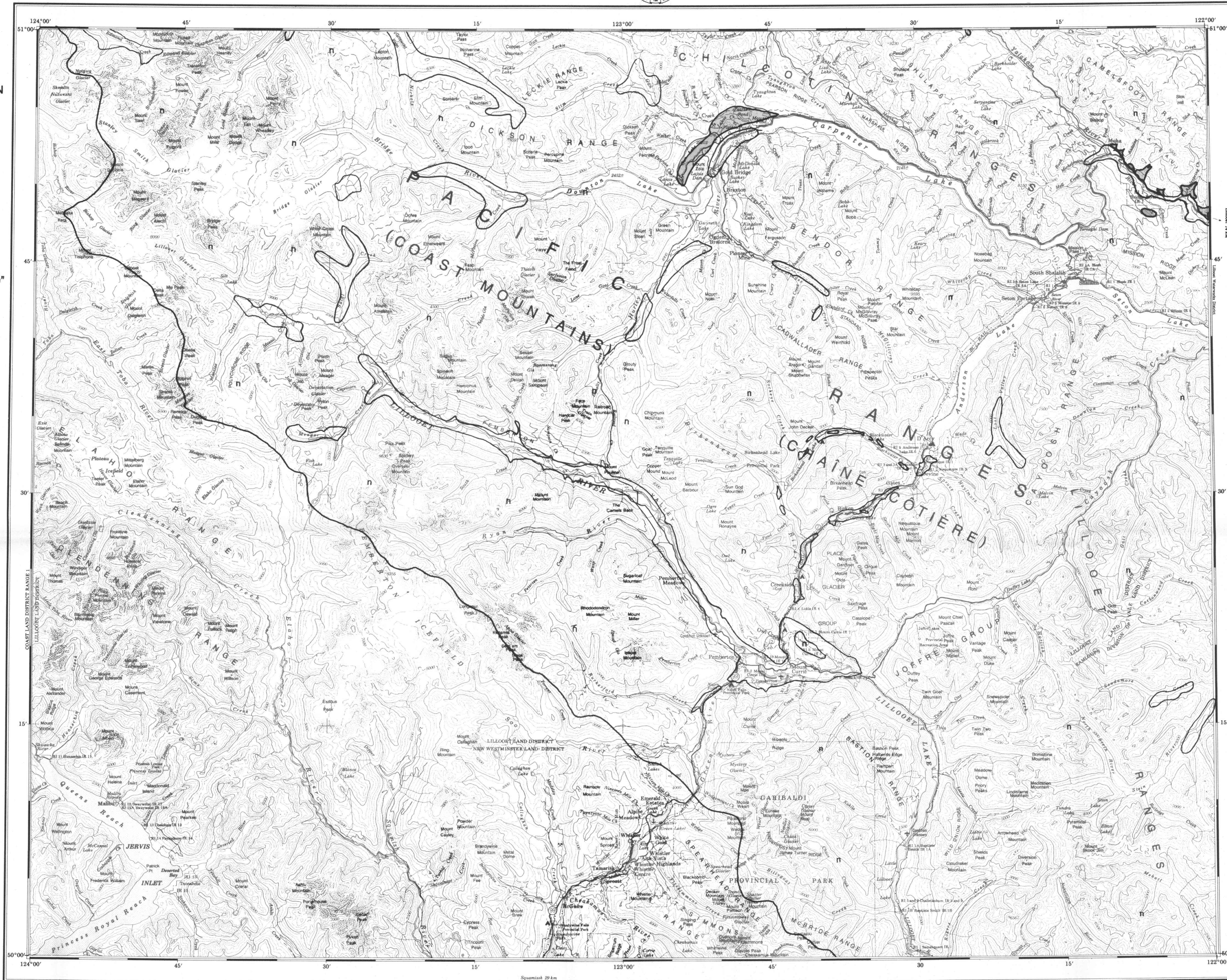
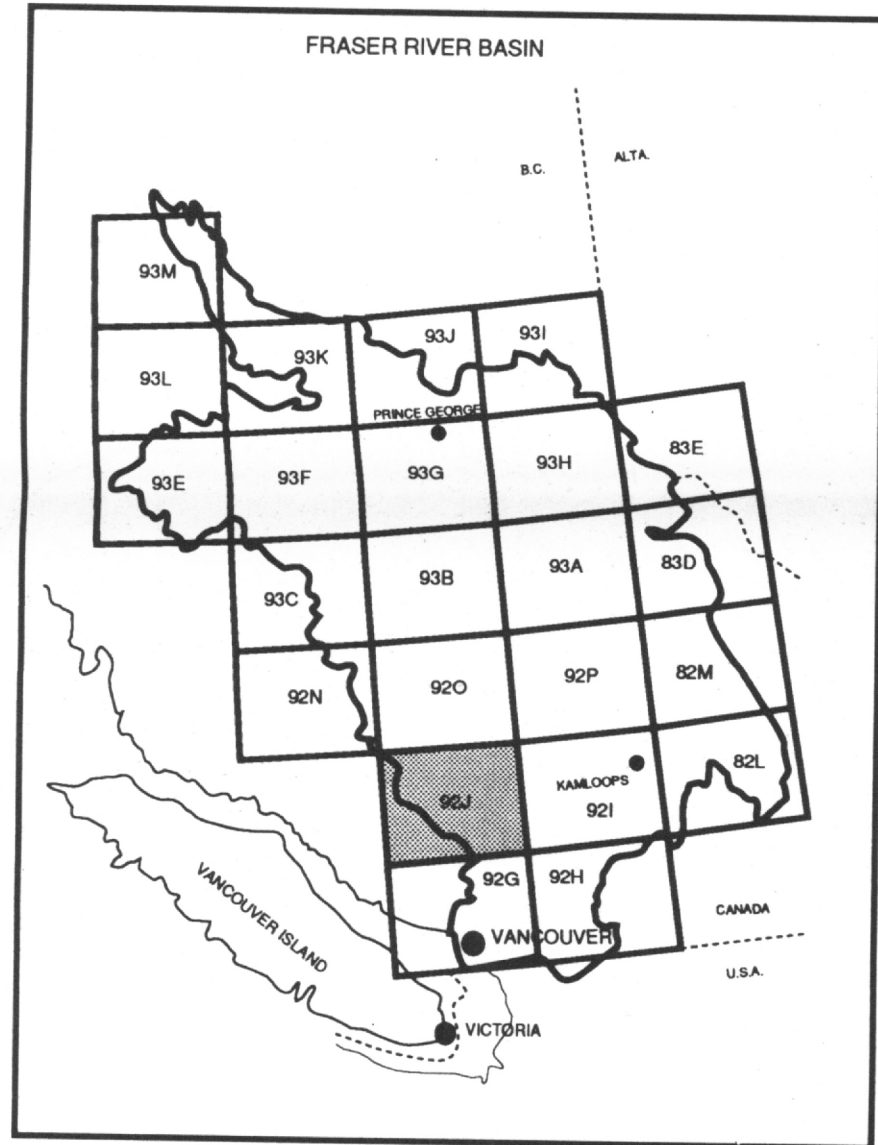


UNCONFINED AQUIFERS, FRASER RIVER BASIN

B.D. Ricketts and L.E. Jackson, Project Co-Ordinators
Aquifer compilation by D.R. Halliwell and S.Vanderburgh

This project is funded by the Fraser River Basin "Green Plan"

INSET



LEGEND

- Modern alluvium; including floodplain, channel, fan, delta and shoreline deposits.
- Extensive coarse-grained deposits; including outwash plains and fans, kame and esker complexes, fluvial terraces and delta terraces. [Significance as aquifer or recharge area is thickness dependent]
- Mixed deposits; including glacio-clastic shoreline, ice-contact deposits. Interbedded or juxtaposed, coarse- and fine-grained deposits of mixed permeability.
- Outline of Fraser River Basin
- Non-aquifer: bedrock, till, unclassified

REFERENCES

Armstrong, J.E., Roots, C. and Staargaard, C.
1990: Vancouver geology, Geological Association of Canada publication.

Cairnes, C.E.
1937: Geology and mineral deposits of the Bridge River Camp, Geological Survey of Canada Memoir 213, Geological Survey of Canada Maps 430A, 431A.

Fulton, R.J., Clague, J.J. and Ryder, J.M.
1982: Surficial geology of Canadian parts of NTS92 and 102 (International Map of the NM 9/10), Geological Survey of Canada Open File 837.

Howes, D.E.
1975: Quaternary stratigraphy and geomorphology of the Lower Bridge River Valley, University of British Columbia thesis.

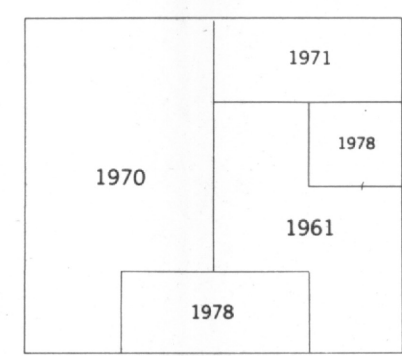
Kuurns, R.L.B.
1980: Soil survey of the Pemberton Valley, British Columbia, British Columbia RAB Bulletin 16.

Roddick, J.A. and Hutchison, W.
1973: Pemberton (east-half) map area, British Columbia, Geological Survey of Canada Paper 73-17.

Roddick, J.A., Muller, J.E. and Otazilich, A.V.
1976: Fraser River, British Columbia-Washington 1:1,000,000 Geological Atlas Sheet 92, Geological Survey of Canada Map 1386A.

Ryder, J.M.
1969: Surficial and bedrock geology, alluvial fans of post-glacial environments within British Columbia, University of British Columbia thesis.

Woodsworth, G.J.
1977: Geology of the Pemberton (92J) map area, Geological Survey of Canada Open File 482.



PRODUCED BY THE CANADA CENTRE FOR MAPPING, DEPARTMENT OF ENERGY, MINES AND RESOURCES. DERIVED FROM 1:50 000 MAPS. INFORMATION CURRENT AS SHOWN IN DIAGRAM. PUBLISHED IN 1989.

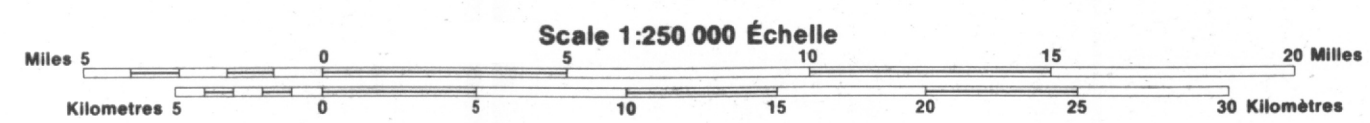
COPIES MAY BE OBTAINED FROM THE CANADA MAP OFFICE, DEPARTMENT OF ENERGY, MINES AND RESOURCES, OTTAWA, OR YOUR NEAREST MAP DEALER.

© 1989 HER MAJESTY THE QUEEN IN RIGHT OF CANADA. DEPARTMENT OF ENERGY, MINES AND RESOURCES.

Roads:	Routes:	double highway	more than 2 lanes
hard surface	revêtement dur	single highway	less than 2 lanes
loose or stabilized surface, all weather	revêtement dur	2 lanes	more than 2 lanes
loose or stabilized surface, dry weather	agravier, aggloméré, toute saison	2 lanes or more	more than 2 lanes
cut track	de gravier, terres sec.	more than 2 lanes	more than 2 lanes
trail, cut line or portage	sentier, percée ou portage	more than 2 lanes	more than 2 lanes

FOR COMPLETE REFERENCE SEE REVERSE SIDE. POUR UNE LISTE COMPLÈTE DES SIGNES, VOIR AU VERSO.

PEMBERTON
BRITISH COLUMBIA COLOMBIE-BRITANNIQUE



Magnetic declination: 1989 varies from 21°48' west of centre of west edge to 21°52' east of centre of east edge. Mean annual change decreasing 0.8".

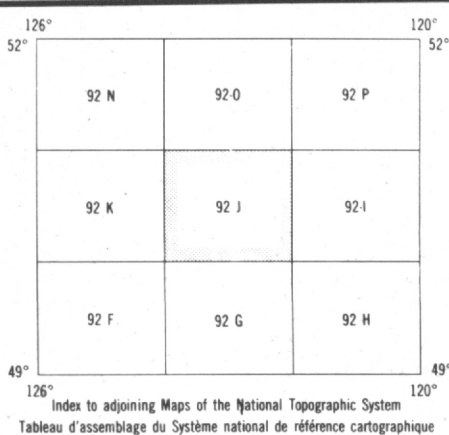
ÉTABLI PAR LE CENTRE CANADIEN DE CARTOGRAPHIE, MINISTÈRE DE L'ÉNERGIE, DES MINES ET DES RESSOURCES. TIRÉ DE CARTES À 1:50 000. RENSEIGNEMENTS À JOUR TELS QU'INDIQUÉS DANS LE DIAGRAMME. PUBLIÉES EN 1989.

DES CARTES SONT EN VENTE AU BUREAU DES CARTES DU CANADA, MINISTÈRE DE L'ÉNERGIE, DES MINES ET DES RESSOURCES, OTTAWA, OU CHEZ LE VENDEUR LE PLUS PRÈS.

© 1989 SA MAJESTÉ LA REINE DU CHEF DU CANADA. MINISTÈRE DE L'ÉNERGIE, DES MINES ET DES RESSOURCES.

CONVERSION SCALE FOR ELEVATIONS		ÉCHELLE DE CONVERSION DES ALTITUDES	
Mètres	30 20 10 0	100	150 200 250 300 350
Feet	100 50 0	100	300 400 500 600 700 800 900 1000

CONTOUR INTERVAL, 50 FEET
Élévations in feet above Mean Sea Level
North American Datum 1922
Transverse Mercator Projection



GEOLOGICAL SURVEY OF CANADA OPEN FILE
O.F. 2624