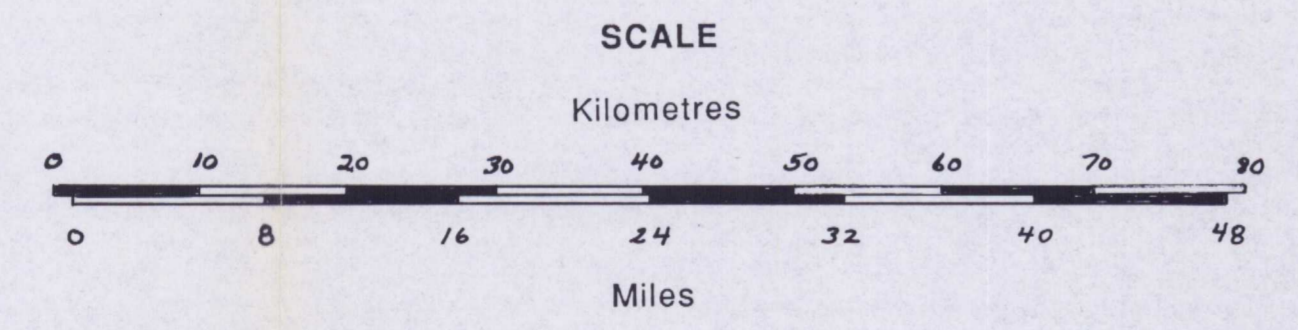


**SURFACE DISTRIBUTION OF THE DEVONIAN
IN PART OF THE CANADIAN ROCKY MOUNTAINS**

- LEGEND**
- M Mesozoic - Tertiary
 - UP Upper Paleozoic
 - Db Devonian Basins
 - Dcb Devonian Carbonate Builds
 - pD Pre-Devonian

- SYMBOLS**
- geological contact
 - thrust fault
 - normal fault
 - described outcrop section



OPEN FILE
DOSSIER PUBLIC
2509
GEOLOGICAL SURVEY
COMMISSION GEOLOGIQUE
OTTAWA

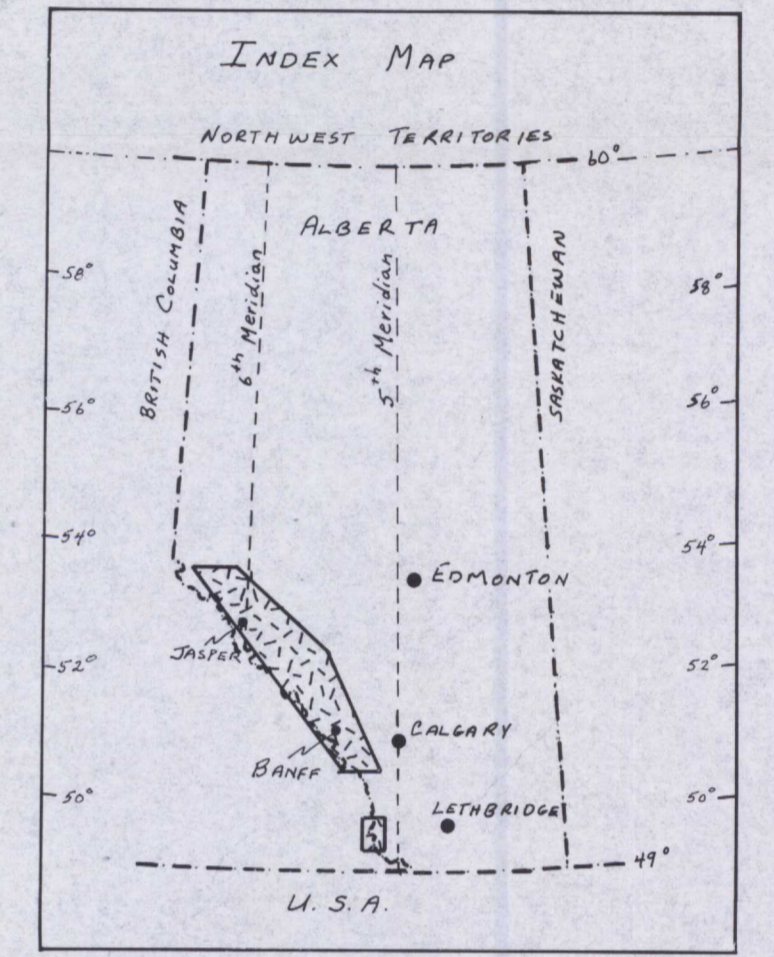
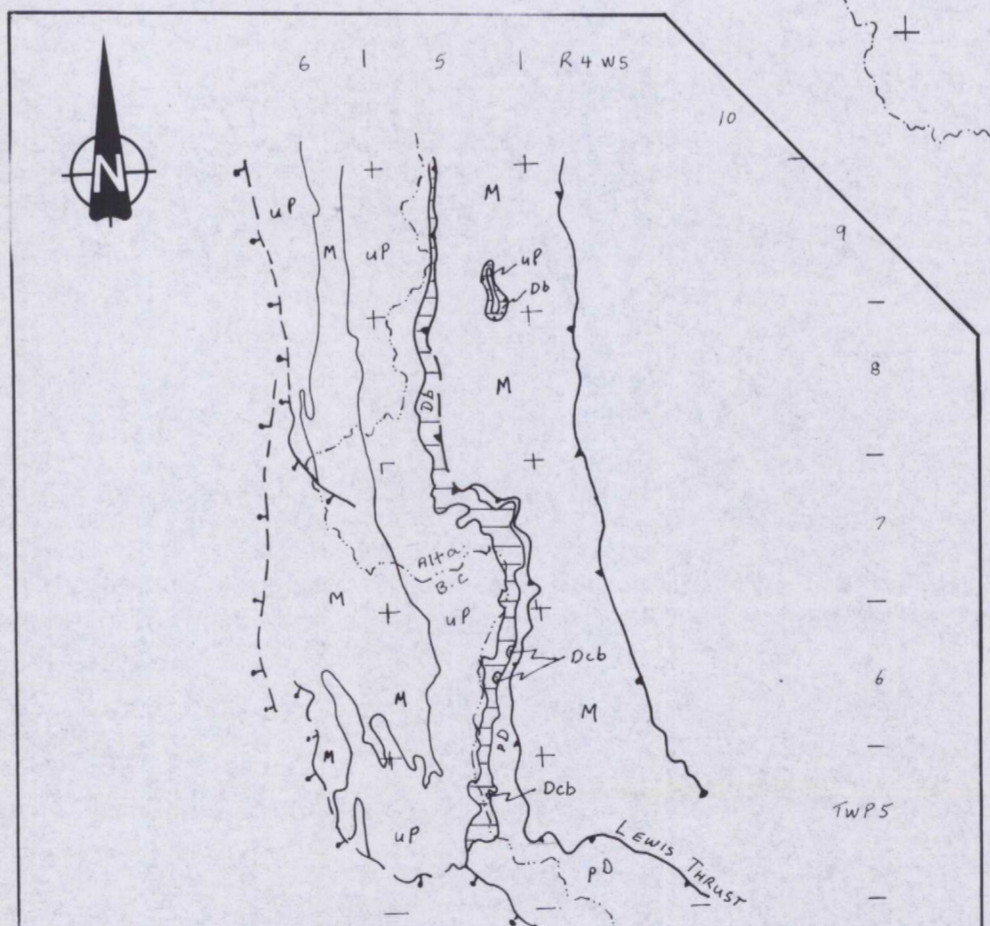


FIGURE 2: Surface Distribution of the Devonian in Part of the Canadian Rockies (modified after Woodhead, M.P. and Wright-Broughton, 1967; Price, R. A., 1962, 1990; and McMechan, M. M., 1989)