

Mean Magnetometer
Sensor Elevation 48 m

— 500 nT
— 50 nT
— 5 nT
— LOW



Contribution to Canada-Ontario 1985 Mineral Development Subsidiary Agreement under the Economic and Regional Development Agreement. Project funded by the Geological Survey of Canada.

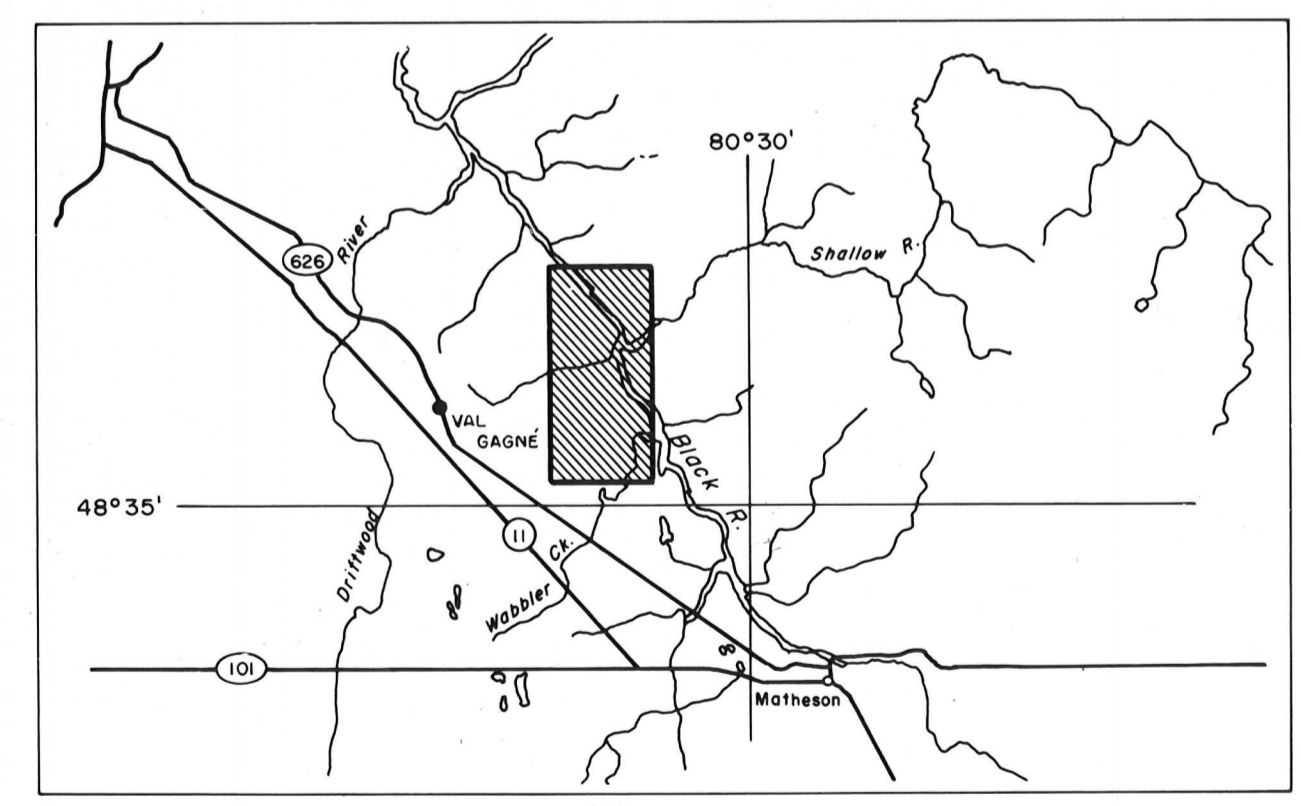
Contribution à l'Entente auxiliaire Canada/Ontario sur l'Exploitation minière 1985 dans le cadre de l'Entente de développement économique et régional. Ce projet a été financé par la Commission géologique du Canada.

This map has been reprinted from a scanned version of the original map.
Reproduction par numérisation d'une carte sur papier.

**OPEN FILE
DOSSIER PUBLIC**
2503
GEOLOGICAL SURVEY OF CANADA
COMMISSION GÉOLOGIQUE DU CANADA
OTTAWA
1992

Canada

SHEET 1 OF 5





GEOLOGICAL SURVEY OF CANADA
MINERAL DEVELOPMENT AGREEMENT WITH THE PROVINCE OF ONTARIO

TOTAL FIELD MAGNETIC MAP

VAL GAGNE TEST SITE
ONTARIO

SCALE 1:10000



DATE: FEBRUARY 1987
NTS No: 42 A/10
MAP No: 1 J8640