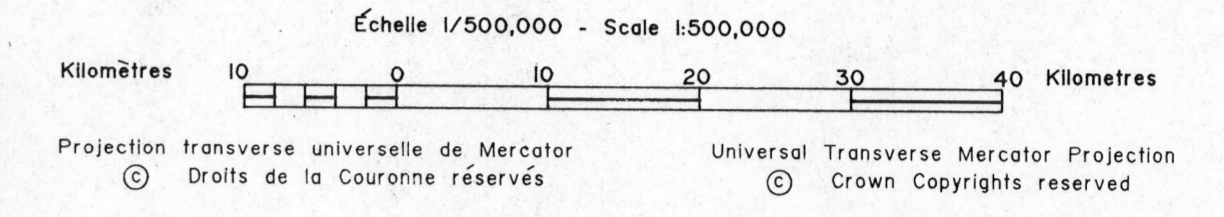


FIGURE 19
STREAM SEDIMENT
AND TILL SAMPLE LOCATIONS
BROCK INLIER / BLUENOSE LAKE AREA
DISTRICT OF MACKENZIE
NORTHWEST TERRITORIES

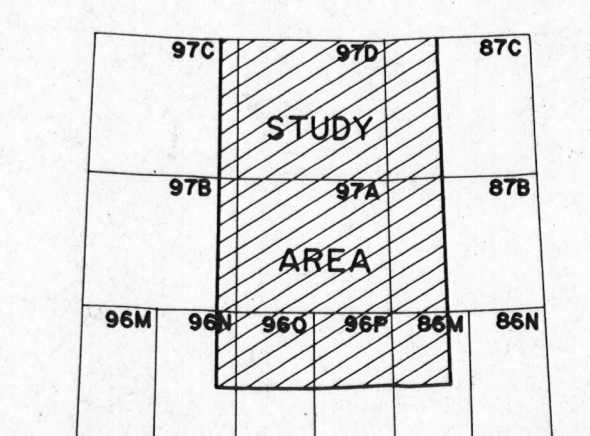
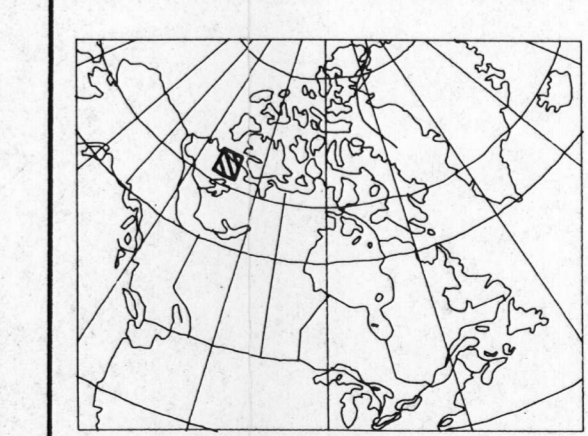


LEGEND

- 90-JP-009-H STREAM SEDIMENT SAMPLE LOCATION
 - 91-JP-23-T TILL SAMPLE LOCATION
- where: suffix - H = HEAVY MINERAL CONCENTRATE
S = SILT
T = TILL



Drawing Prepared By: A. J. Robinson & Associates Inc. Kanata, Ontario CONSULTING ENGINEERS (613) 592-6060



OPEN FILE
DOSSIER PUBLIC
2434
GEOLOGICAL SURVEY OF CANADA
COMMISSION GÉOLOGIQUE DU CANADA
OTTAWA

This map has been reprinted from a scanned version of the original map.
Reproduction par numérisation d'une carte sur papier.

BROCK INLIER / BLUENOSE LAKE AREA
DISTRICT OF MACKENZIE
NORTHWEST TERRITORIES