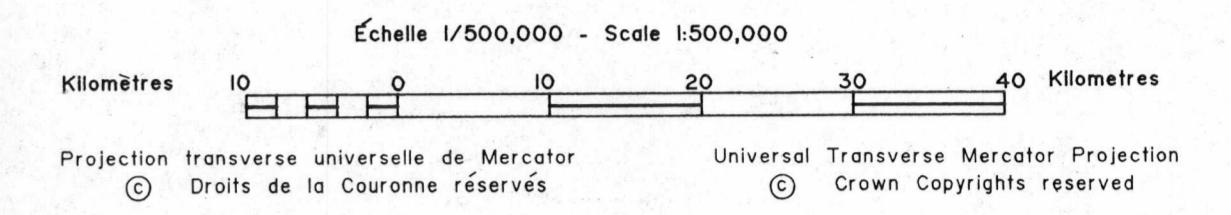
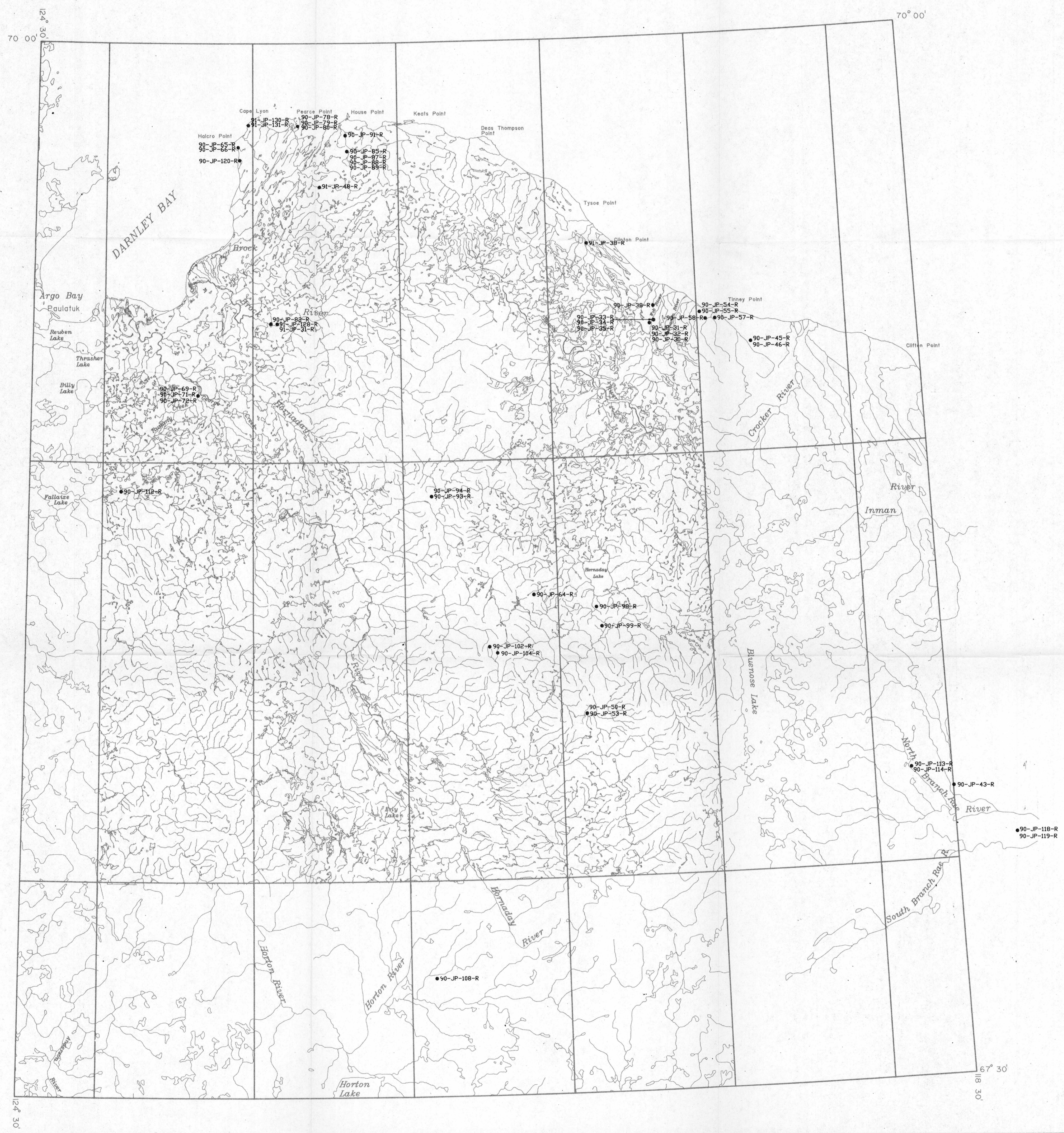


FIGURE 18  
VEIN, SULPHIDE BEARING AND ANOMALOUS REPRESENTATIVE  
LITHOLOGY ROCK SAMPLE LOCATIONS  
BROCK INLIER / BLUENOSE LAKE AREA  
DISTRICT OF MACKENZIE  
NORTHWEST TERRITORIES

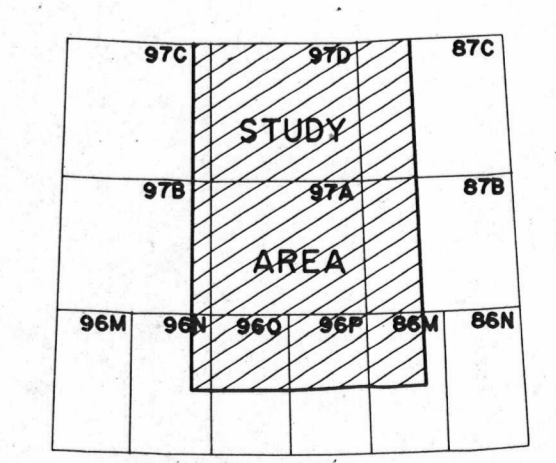
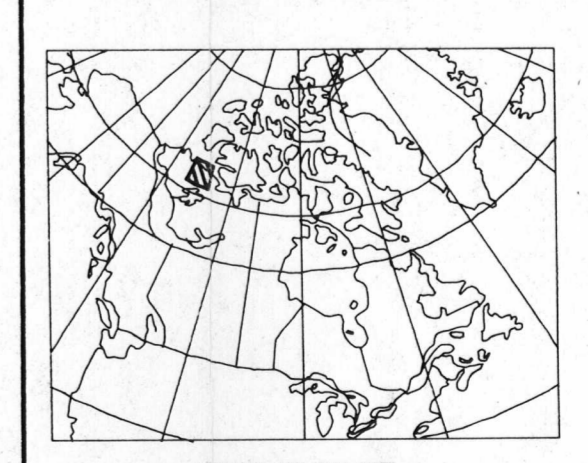


LEGEND

● 90-JP-38-R SAMPLE LOCATION



Drawing Prepared By: A. J. Robinson & Associates Inc. Kanata, Ontario CONSULTING ENGINEERS (613) 592-6060



OPEN FILE  
DOSSIER PUBLIC  
2434  
GEOLOGICAL SURVEY OF CANADA  
COMMISSION GÉOLOGIQUE DU CANADA  
OTTAWA

This map has been reprinted from a scanned version of the original map.  
Reproduction par numérisation d'une carte sur papier

BROCK INLIER / BLUENOSE LAKE AREA  
DISTRICT OF MACKENZIE  
NORTHWEST TERRITORIES