



GEOLOGICAL SURVEY OF CANADA

**OPEN FILE 2419
DOSSIER PUBLIC 2419**

**INDEX TO GEOLOGICAL SURVEY OF
CANADA OPEN FILES RELEASED
TO DECEMBER 1990**

**INDEX DES DOSSIERS PUBLICS
DE LA COMMISSION GÉOLOGIQUE DU
CANADA MIS EN CIRCULATION
JUSQU'À DÉCEMBRE 1990**


Compiler/Compilatrice

Jacinthe Caron

1991

This document was produced
by scanning the original publication.

Ce document a été produit par
numérisation de la publication originale.



**OPEN FILE 2419
DOSSIER PUBLIC 2419**

**INDEX TO GEOLOGICAL SURVEY OF
CANADA OPEN FILES RELEASED
TO DECEMBER 1990**

**INDEX DES DOSSIERS PUBLICS
DE LA COMMISSION GÉOLOGIQUE DU
CANADA MIS EN CIRCULATION
JUSQU'À DÉCEMBRE 1990**

Jacinthe Caron, compiler/compilatrice

**GEOLOGICAL SURVEY OF CANADA
COMMISSION GÉOLOGIQUE DU CANADA**

October/octobre 1991





TABLE OF CONTENTS

TABLE DES MATIÈRES

	Page
Introduction Introduction	i
Examination Centres and Reproduction and Sales Outlets Centres de consultation et bureaux de reproduction et de vente	iii
Numerical Listing of Open Files Liste numérotée des dossiers publics	1
Author Index Index des auteurs	519
National Topographic System Index Index du système national de référence cartographique	543
Subject Index Index des sujets	587
Index to Natural Resource Maps and National Earth Sciences Series Maps Index des cartes des ressources naturelles et des cartes de la série nationale de la science de la Terre	593



Introduction

The Open File series was started in the 1960s to expedite the release of the output of the scientific program of the Survey by making manuscript maps and reports available for viewing and for sale in advance of more formal publications. Open Files include manuscript maps and reports, consultants' reports, backup data for final reports, results of geochemical and geophysical surveys, reports or maps requiring very limited distribution, etc. Open Files are usually unedited but have received a scientific review. The release media may include a paper copy, plastic film, microfiche, diskettes or magnetic tape, and videotape.

Open Files are usually available for viewing at all Survey offices. They can be purchased through designated commercial firms listed with each file. This index includes all Open Files released by the Geological Survey of Canada until the end of December 1990. Any numbers missing in this index indicate that that Open File was not issued. Prices for each Open File were not included in this Index as prices quoted at the time Open Files were released may have varied due to cost of material, postage or handling.

Introduction

Le système des dossiers publics, initié au cours des années '60 afin d'accélérer la mise en circulation des résultats du programme scientifique de la Commission, met les cartes manuscrites et les rapports à la disposition du public qui peut les consulter ou les acheter avant la publication des versions officielles définitives. Les dossiers publics comprennent les cartes et les rapports sous forme de manuscrit, les rapports des experts-conseil, les données à l'appui de rapports finals, les résultats de levés géochimiques et géophysiques, les rapports ou les cartes à distribution très limitée, etc. Les dossiers publics ne sont habituellement pas révisés mais ont fait l'objet d'une critique scientifique. Les moyens de diffusion peuvent être sous forme de copie sur papier, bande plasticisée, microfiche, disquette ou ruban magnétique, ou cassette-vidéo.

Les dossiers publics peuvent être consultés aux bibliothèques de la Commission sauf avis contraire. Ils sont en vente aux bureaux commerciaux de reproduction et de vente dont la liste accompagne chaque dossier public. Le présent répertoire comprend tous les dossiers publics de la Commission géologique du Canada mis en circulation jusqu'à décembre 1990. Les numéros qui manquent signifient que le dossier public n'a pas été mis en circulation. Le prix de chaque dossier public n'est pas inclus dans ce répertoire car le prix donné au moment de la mise en circulation du dossier public peut varier suite à l'augmentation du coût des matériaux, de la manutention et des frais de poste.

This index was prepared using GEOSCAN™, Canada's national bibliography for the earth sciences. This automated data base provides bibliographic, geographic and subject access to publicly available geoscience literature concerning the Canadian landmass and offshore regions. GEOSCAN™ is cooperatively produced through indexing contributions from fifteen federal, provincial, academic and professional geoscience organizations located throughout Canada. The Geological Survey of Canada co-ordinates these indexing activities and provides computer resources in support of this project.

Acknowledgments

This index could not have been produced without the help of several GSC colleagues. I would like to thank the following people for their thorough review of the first draft of the Index to Open Files: Dale Cormier and Neil Ollerenshaw, Institute of Sedimentary and Petroleum Geology; Sue Merchant, Atlantic Geoscience Centre; Olga Langenhaun, Cordilleran Division; Irène Kumar, Guy Plouffe, Madeleine Middleton, Katherine Gunn, Mike Kiel, Debby Busby, Peter Griffin, Annette Bourgeois, and David Reade, Geoscience Information Division. I would also like to extend a special thank you to Bruce Blair and Anthony Kopf-Johnson of the National GEOSCAN Centre for their invaluable help throughout the production of this Index.

Le répertoire a été préparé à l'aide du système GEOSCAN^{MD}, la bibliographie nationale en sciences de la Terre. Cette base de données automatisée donne accès par vedette bibliographique, géographiques ou sujet à des documents géoscientifiques disponibles au grand public et portant sur la masse continentale et les régions extracôtières du Canada. GEOSCAN^{MD} est le produit d'efforts collaboratifs ayant recours à l'indexation de contributions provenant de quinze organismes géoscientifiques canadiens au niveau fédéral, provincial, académique et professionnel. La Commission géologique du Canada coordonne les activités de ce réseau d'indexation et fournit les ressources informatiques nécessaires à la mise en oeuvre du projet.

Remerciements

La production de ce répertoire a été rendu possible grâce à l'aide de plusieurs collègues de la Commission géologique du Canada. L'auteur aimerait remercier les personnes suivantes d'avoir aussi consciencieusement revu la première ébauche du répertoire des dossiers publics: Dale Cormier et Neil Ollerenshaw de l'Institut de géologie sédimentaire et pétrolière, Sue Merchant du Centre géoscientifique de l'Atlantique, Olga Langenhaun de la Division de la Cordillère, et Irène Kumar, Guy Plouffe, Madeleine Middleton, Katherine Gunn, Mike Kiel, Debby Busby, Peter Griffin, Annette Bourgeois et David Reade, tous de la Division de l'information géoscientifique. Des remerciements s'adressent aussi à Bruce Blair et Anthony Kopf-Johnson du Centre national pour GEOSCAN pour leur aide inestimable lors de la production de ce répertoire.

**EXAMINATION CENTRES AND REPRODUCTION AND SALES OUTLETS
CENTRES DE CONSULTATION ET BUREAUX DE REPRODUCTION ET DE VENTE**

ABS PRODUCTIONS LIMITED
196 JOSEPH ZATZMAN DRIVE,
DARTMOUTH, NOVA SCOTIA
B3B 1N4

ADAM AND ASSOCIATES
1645 BANK STREET,
OTTAWA, ONTARIO
K1V 7Z1

ALBERTA RESEARCH COUNCIL,
PUBLICATION SALES OFFICE
P.O. BOX 8330, STATION F,
EDMONTON, ALBERTA
T6H 5X2
TEL./TÉL.: 403-450-5390

ASHLEY REPRODUCTIONS INC.
386 BANK STREET,
OTTAWA, ONTARIO,
K2P 1Y4
TEL./TÉL.: 613-235-2115
FAX: 613-235-3020

BARRINGER RESEARCH
304 CARLINGVIEW DRIVE,
REXDALE, ONTARIO

BRITISH COLUMBIA MINISTRY OF
ENERGY, MINES AND PETROLEUM RESOURCES
PARLIMENT BUILDINGS,
VICTORIA, BRITISH COLUMBIA
V8V 1X4

CANADA-NEWFOUNDLAND OFFSHORE
PETROLEUM BOARD
5TH FLOOR, TD PLACE,
140 WATER STREET,
ST. JOHN'S, NEWFOUNDLAND
A1C 6H6
TEL./TÉL.: 709-788-1473
FAX: 709-778-1400

CENTRE GÉOSCIENTIFIQUE DE QUÉBEC
INSTITUT NATIONAL DE LA RECHERCHE
SCIENTIFIQUE,
2700, RUE EINSTEIN,
CASE POSTALE 7500,
SAINTE-FOY (QUÉBEC)
G1V 4C7
TEL./TÉL.: (418) 654-2604

CROWN PUBLICATIONS
546 YATES STREET,
VICTORIA, BRITISH COLUMBIA
V8W 1K8
TEL./TÉL.: 604-386-4636

DARTMOUTH XEROGRAPHIC LIMITED
10 ILSLEY AVENUE, UNIT 2-A,
DARTMOUTH, NOVA SCOTIA
B3B 1L3
TEL./TÉL.: 902-463-0814

DEPARTMENT OF FISHERIES AND OCEANS,
HYDROGRAPHIC CHART DISTRIBUTION OFFICE
1675 RUSSELL ROAD, P.O. BOX 8080,
OTTAWA, ONTARIO,
K1G 3H6
TEL./TÉL.: 613-998-4931

DEPARTMENT OF INDIAN AFFAIRS AND
NORTHERN DEVELOPMENT,
MINING RECORDERS OFFICE [YELLOWKNIFE]
BELLANCA BUILDING, P.O. BOX 1500,
YELLOWKNIFE, NORTHWEST TERRITORIES
X1A 2R3
TEL./TÉL.: 403-920-8210

DEPARTMENT OF INDIAN AFFAIRS AND
NORTHERN DEVELOPMENT,
RESIDENT GEOLOGISTS OFFICE [WHITEHORSE]
200 RANGE ROAD,
WHITEHORSE, YUKON
Y1A 3V1
TEL./TÉL.: 403-668-5151

DIRECTION DES SERVICES GEOLOGIQUES
MINISTÈRE DE L'ÉNERGIE ET DES RESSOURCES
1620, BOULEVARD DE L'ENTENTE
QUÉBEC, QUÉBEC
G1S 4N6

DISTRICT GEOLOGIST'S OFFICE
SMITHERS, BRITISH COLUMBIA

FORCETEN
5121 SACKVILLE STREET,
HALIFAX, NOVA SCOTIA
B3J 1K1
TEL./TÉL.: 902-422-8355

GEOLOGICAL ASSOCIATION OF CANADA,
OTTAWA '86 LOCAL ORGANIZING COMMITTEE
C/O DEPARTMENT OF GEOLOGY,
CARLETON UNIVERSITY, OTTAWA, CANADA
K1S 5B6

GEOLOGICAL SURVEY OF CANADA,
ATLANTIC GEOSCIENCE CENTRE/BEDFORD
INSTITUTE OF OCEANOGRAPHY
P.O. BOX 1006,
DARTMOUTH, NOVA SCOTIA
B2Y 4A2
TEL./TÉL.: 902-426-3410

EXAMINATION CENTRES AND REPRODUCTION AND SALES OUTLETS
CENTRES DE CONSULTATION ET BUREAUX DE REPRODUCTION ET DE VENTE

GEOLOGICAL SURVEY OF CANADA,
CORDILLERAN DIVISION
100 WEST PENDER STREET,
VANCOUVER, BRITISH COLUMBIA
V6B 1R8
TEL./TÉL.: 604-666-0271

GEOLOGICAL SURVEY OF CANADA
GEOPHYSICAL DATA CENTRE
1 OBSERVATORY CRESCENT,
OTTAWA, ONTARIO
K1A 0Y3
TEL./TÉL.: 613-995-5326

GEOLOGICAL SURVEY OF CANADA,
INSTITUTE OF SEDIMENTARY AND
PETROLEUM GEOLOGY
3303-33RD STREET NW,
CALGARY, ALBERTA
T2L 2A7
TEL./TÉL.: 403-292-7030
FAX.: 403-299-3542

GEOLOGICAL SURVEY OF CANADA,
MAP LIBRARY,
601 BOOTH STREET,
OTTAWA, ONTARIO
K1A 0E8
TEL./TÉL.: 613-995-4177

GEOLOGICAL SURVEY OF CANADA,
PACIFIC GEOSCIENCE CENTRE
P.O. BOX 6000,
9860 WEST SAANICH ROAD,
SIDNEY, BRITISH COLUMBIA
V8L 4B2

GEOLOGICAL SURVEY OF CANADA,
PUBLICATIONS OFFICE
601 BOOTH STREET,
OTTAWA, ONTARIO
K1A 0E8

GEOTERREX
2060 WALKLEY ROAD,
OTTAWA, ONTARIO
TEL./TÉL.: (613) 731-9571

ISLAND BLUE PRINT COMPANY LIMITED
905 FORT STREET,
VICTORIA, BRITISH COLUMBIA
V8V 3K3
TEL./TÉL.: 604-385-9786

MANITOBA DEPARTMENT OF ENERGY AND MINES,
555-330 GRAHAM AVENUE,
WINNIPEG, MANITOBA
R3C 4E3

MANITOBA DEPARTMENT OF ENERGY AND MINES,
MINERAL RESOURCES DIVISION
555-330 GRAHAM AVENUE,
WINNIPEG, MANITOBA
R3C 4E3
TEL./TÉL.: 204-945-6534

MANITOBA DEPARTMENT OF NATURAL RESOURCES
[LYNN LAKE]
681 HALSTEAD,
LYNN LAKE, MANITOBA
R0B 0W0
TEL./TÉL.: 204-356-2413

MAPS B.C.
553 SUPERIOR STREET,
VICTORIA, BRITISH COLUMBIA
TEL./TÉL.: 604-387-1441

MARITIME RESOURCE MANAGEMENT SERVICE
P.O. BOX 310,
AMHERST, NOVA SCOTIA
B4H 3Z5
TEL./TÉL.: 902-667-7231

MINING RECORDERS OFFICE [KENORA]
808 ROBERTSON STREET,
KENORA, ONTARIO
P9N 1X9

MINING RECORDERS OFFICE [KIRKLAND LAKE]
LARDER LAKE DIVISION,
4 GOVERNMENT ROAD EAST,
KIRKLAND LAKE, ONTARIO
P2N 1A4

MINING RECORDERS OFFICE [SAULT STE. MARIE]
875 QUEEN STREET EAST,
SAULT STE. MARIE, ONTARIO
P6A 2E3
TEL./TÉL.: 705-949-1231

MINING RECORDERS OFFICE [SIOUX LOOKOUT]
O.P.P. BUILDING,
P.O. BOX 3000,
SIOUX LOOKOUT, ONTARIO
P7C 5G6
TEL./TÉL.: 807-475-1311

MINING RECORDERS OFFICE [SUDBURY]
200 BRADY STREET, 6TH FLOOR,
SUDBURY, ONTARIO
P3E 5W2
TEL./TÉL.: 705-675-4128

MINING RECORDERS OFFICE [THE PAS]
PROVINCIAL BUILDING,
THE PAS, MANITOBA
R9A 1K2

**EXAMINATION CENTRES AND REPRODUCTION AND SALES OUTLETS
CENTRES DE CONSULTATION ET BUREAUX DE REPRODUCTION ET DE VENTE**

MINING RECORDERS OFFICE [THUNDER BAY]
435 JAMES STREET SOUTH,
THUNDER BAY, ONTARIO

MINING RECORDERS OFFICE [TIMMINS]
60 WILSON AVENUE,
TIMMINS, ONTARIO
P4N 2S7

MINING RECORDERS OFFICE [TORONTO]
FIRST FLOOR, 10 WELLESLEY STREET EAST,
TORONTO, ONTARIO
M4Y 1G2

MINISTERE DE L'ENERGIE ET DES RESSOURCES,
[SHERBROOKE]
740 RUE GALT OUEST,
SUITE 112,
SHERBROOKE, QUEBEC
J1H 1Z3
TEL./TÉL.: 819-563-0122; 819-566-5455

MINISTRY OF NORTHERN DEVELOPMENT AND
MINES [GERALDTON]
208 BEAMISH AVENUE,
GERALDTON, ONTARIO

NATIONAL AIR PHOTO LIBRARY
615 BOOTH STREET,
OTTAWA, ONTARIO
TEL./TÉL.: 613-995-4560
FAX.: 613-995-4568

NEW BRUNSWICK DEPARTMENT OF FORESTS,
MINES AND ENERGY,
GEOLOGICAL SURVEY BRANCH,
MINERAL RESOURCES DIVISION
ROOM 548, CENTENNIAL BLDG., BOX 6000,
FREDERICTON, NEW BRUNSWICK
E3B 5H1

NEWFOUNDLAND DEPARTMENT OF MINES
AND ENERGY,
PUBLICATIONS AND INFORMATION SECTION
P.O. BOX 8700,
95 BONAVENTURE AVENUE,
ST. JOHN'S, NEWFOUNDLAND
A1B 4J6
TEL./TÉL.: 709-576-6193

NORMAN WADE COMPANY LIMITED
5426 PORTLAND PLACE,
HALIFAX, NOVA SCOTIA
B3K 1A1
TEL./TÉL.: 902-423-7391

NOVA SCOTIA DEPARTMENT OF MINES
JOSEPH HOWE BUILDING,
1690 HOLLIS STREET,
HALIFAX, NOVA SCOTIA
B3J 2X1

ONTARIO GEOLOGICAL SURVEY
77 GRENVILLE STREET, ROOM 718,
TORONTO, ONTARIO
M5S 1B3
TEL./TÉL.: 416-965-4536

ORHAN'S REPRODUCTIONS AND
PHOTOMAPPING LIMITED
907 - 9TH AVENUE SW,
CALGARY, ALBERTA
TEL./TÉL.: 403-250-5900

PRECISION MICROFILMING SERVICES
LIMITED
3770 KEMPT ROAD,
HALIFAX, NOVA SCOTIA
B3J 2X1
TEL./TÉL.: 902-455-5451

PUBLIC INFORMATION CENTRE [TORONTO]
WHITNEY BLOCK, QUEEN'S PARK,
TORONTO, ONTARIO
TEL./TÉL.: 416-965-1348

REGIONAL GEOLOGIST'S OFFICE [BATHURST]
495 RIVERSIDE DRIVE,
P.O. BOX 50,
BATHURST, NEW BRUNSWICK
E2A 3Z1
TEL./TÉL.: 506-547-2070

REGIONAL GEOLOGIST'S OFFICE [COBALT]
P.O. BOX 230 PRESLEY STREET,
COBALT, ONTARIO P0J 1C0

REGIONAL GEOLOGIST'S OFFICE [SUSSEX]
PICADILLY ROAD, P.O. BOX 1519,
SUSSEX, NEW BRUNSWICK
E0E 1P0
TEL./TÉL.: 506-433-4312

RILEY'S DATASHARE INTERNATIONAL LIMITED
P.O. BOX 6730, STATION D,
CALGARY, ALBERTA
T2P 2V8
TEL./TÉL.: 403-291-3370
FAX: 403-291-3894

**EXAMINATION CENTRES AND REPRODUCTION AND SALES OUTLETS
CENTRES DE CONSULTATION ET BUREAUX DE REPRODUCTION ET DE VENTE**

SASKATCHEWAN DEPARTMENT OF ENERGY AND
MINES [REGINA]
1914 HAMILTON STREET,
REGINA, SASKATCHEWAN
S4P 4V4
TEL./TÉL.: 306-787-2528

SASKATCHEWAN DEPARTMENT OF ENERGY AND
MINES, REGIONAL GEOLOGIST'S OFFICE [LA RONGE]
1328 LA RONGE AVENUE,
LA RONGE, SASKATCHEWAN
TEL./TÉL.: 306-425-4498

SUPERIOR REPRODUCTIONS AND PRINTING
1111 MELVILLE STREET,
VANCOUVER, BRITISH COLUMBIA
V6E 3X5
TEL./TÉL.: 604-683-2181

TERRA SURVEYS LIMITED
2060 WALKLEY ROAD,
OTTAWA, ONTARIO
K1G 3P5
TEL./TÉL.: 613-731-9571

UNIVERSITY MICROFILMS INTERNATIONAL
300 NORTH ZEEB ROAD,
ANN ARBOR, MICHIGAN, 48106

VANCAL REPRODUCTIONS LIMITED
1180 WEST HASTINGS,
VANCOUVER, BRITISH COLUMBIA
V6E 1B4
TEL./TÉL.: 604-683-6684

WEST CANADIAN GRAPHIC INDUSTRIES
810 - 5TH AVENUE SW,
CALGARY, ALBERTA
TEL./TÉL.: 403-245-2555

**Index to Geological Survey of Canada Open Files/
Index des dossiers publics de la Commission géologique du Canada**

1

GEOLOGY, NORTHEASTERN DISTRICT OF KEEWATIN, SOUTHERN MELVILLE PENINSULA, DISTRICTS OF FRANKLIN AND KEEWATIN, MAPS; HEYWOOD, W W; 1967; 1 map(s)/carte(s); GEOLOGICAL, 1:506 880.

Availability/disponibilité:

Out of print/épuisé

Viewing/consultation

GEOLOGICAL SURVEY OF CANADA, MAP LIBRARY.

GEOLOGICAL SURVEY OF CANADA, ATLANTIC GEOSCIENCE CENTRE/BEDFORD INSTITUTE OF OCEANOGRAPHY.

GEOLOGICAL SURVEY OF CANADA, INSTITUTE OF SEDIMENTARY AND PETROLEUM GEOLOGY.

GEOLOGICAL SURVEY OF CANADA, CORDILLERAN DIVISION.

Related reference/référence connexe:

This document is replaced by/ce document est remplacé par GSC PAPER 66-40; GSC PREMAP 14-1966.

2

DOUBLE FOURIER EXPANSION SERIES COMPUTER PROGRAMS; BHATTACHARYYA, B K; 1967; 12 page(s)

Availability/disponibilité:

Viewing/consultation

GEOLOGICAL SURVEY OF CANADA, MAP LIBRARY.

3

PALEOMAGNETIC DATA FROM THE CANADIAN APPALACHIAN REGION AND THEIR SIGNIFICANCE RELATIVE TO NORTH AMERICAN POLAR WANDERING; BLACK, R F; 1967; 113 page(s); 1 map(s)/carte(s); GEOLOGICAL, 1.5IN:100MI.

Availability/disponibilité:

Viewing/consultation

GEOLOGICAL SURVEY OF CANADA, MAP LIBRARY.

4

GEOLOGICAL AND GEOPHYSICAL REPORTS OF EASTERN GREAT BEAR LAKE AREA; ELDORADO MNG+REFINING L; 1967; 38 map(s)/carte(s); GEOLOGICAL, GEOPHYSICAL, 1:1 200. GEOLOGICAL, GEOPHYSICAL, 1:63 360. GEOLOGICAL, GEOPHYSICAL, 1:253 440. GEOLOGICAL, GEOPHYSICAL, 1:4 800.

Availability/disponibilité:

Viewing/consultation

GEOLOGICAL SURVEY OF CANADA, MAP LIBRARY.

5

RED INDIAN LAKE, [EAST HALF], MAP - AREA NEWFOUNDLAND, DESCRIPTIVE NOTES; WILLIAMS, H; 1967; 4 page(s); 5 map(s)/carte(s); GEOLOGICAL, 1:126 720.

Availability/disponibilité:

Out of print/épuisé

Viewing/consultation

GEOLOGICAL SURVEY OF CANADA, MAP LIBRARY.

GEOLOGICAL SURVEY OF CANADA, ATLANTIC GEOSCIENCE CENTRE/BEDFORD INSTITUTE OF OCEANOGRAPHY.

GEOLOGICAL SURVEY OF CANADA, INSTITUTE OF SEDIMENTARY AND PETROLEUM GEOLOGY .

GEOLOGICAL SURVEY OF CANADA, CORDILLERAN DIVISION.

Related reference/référence connexe:

This document is replaced by/ce document est remplacé par GSC MAP 1196A.

**Index to Geological Survey of Canada Open Files/
Index des dossiers publics de la Commission géologique du Canada**

6

SUBSURFACE GEOLOGY, LOWER MACKENZIE RIVER AND ANDERSON RIVER AREA, DISTRICT OF MACKENZIE; TASSONYI, E J; 1968; 317 page(s)

Availability/disponibilité:

Out of print/épuisé

Viewing/consultation

GEOLOGICAL SURVEY OF CANADA, MAP LIBRARY.

GEOLOGICAL SURVEY OF CANADA, ATLANTIC GEOSCIENCE CENTRE/BEDFORD INSTITUTE OF OCEANOGRAPHY.

GEOLOGICAL SURVEY OF CANADA, INSTITUTE OF SEDIMENTARY AND PETROLEUM GEOLOGY.

GEOLOGICAL SURVEY OF CANADA, CORDILLERAN DIVISION.

Related reference/référence connexe:

This document is replaced by/ce document est remplacé par GSC PAPER 68-25.

7

TULSEQUAH MAP AREA, BRITISH COLUMBIA; SOUTHER, J G; 1968; 13 page(s); 3 map(s)/carte(s); GEOLOGICAL, 1:250 000.

Availability/disponibilité:

Out of print/épuisé

Viewing/consultation

GEOLOGICAL SURVEY OF CANADA, MAP LIBRARY.

GEOLOGICAL SURVEY OF CANADA, ATLANTIC GEOSCIENCE CENTRE/BEDFORD INSTITUTE OF OCEANOGRAPHY.

GEOLOGICAL SURVEY OF CANADA, INSTITUTE OF SEDIMENTARY AND PETROLEUM GEOLOGY.

GEOLOGICAL SURVEY OF CANADA, CORDILLERAN DIVISION.

Related reference/référence connexe:

This document is replaced by/ce document est remplacé par GSC MEMOIR 362; GSC MAP 1262A.

8

CORE DESCRIPTIONS OF THE COMINCO G1 AND COMINCO G4 WELLS, DISTRICT OF MACKENZIE; BELYEA, H R; 1968; 21 page(s)

Availability/disponibilité:

Viewing/consultation

GEOLOGICAL SURVEY OF CANADA, MAP LIBRARY.

GEOLOGICAL SURVEY OF CANADA, INSTITUTE OF SEDIMENTARY AND PETROLEUM GEOLOGY.

9

GEOLOGY, VANCOUVER ISLAND AND GULF ISLANDS, BRITISH COLUMBIA, MAP; MULLER, J E; 1968; 1 map(s)/carte(s); GEOLOGICAL, 1:500 000.

Availability/disponibilité:

Viewing/consultation

GEOLOGICAL SURVEY OF CANADA, MAP LIBRARY.

GEOLOGICAL SURVEY OF CANADA, CORDILLERAN DIVISION.

GEOLOGICAL SURVEY OF CANADA, INSTITUTE OF SEDIMENTARY AND PETROLEUM GEOLOGY.

GEOLOGICAL SURVEY OF CANADA, ATLANTIC GEOSCIENCE CENTRE/BEDFORD INSTITUTE OF OCEANOGRAPHY.

Related reference/référence connexe:

This document is replaced by/ce document est remplacé par GSC OPEN FILE 61; GSC OPEN FILE 463.

10

NOTES ON THE GEOLOGY AND MINERAL DEPOSITS OF CANADA AND AUSTRALIA : COMPARISON BASED ON EXCHANGE VISIT WITH GSC, FEBRUARY 1966 TO MARCH 1967; CROHN, P W; 1969; 56 page(s); 2 map(s)/carte(s); LOCATION, 1:16 000 000. LOCATION, 1:7 500 000.

Availability/disponibilité:

Viewing/consultation

GEOLOGICAL SURVEY OF CANADA, CORDILLERAN DIVISION.

GEOLOGICAL SURVEY OF CANADA, INSTITUTE OF SEDIMENTARY AND PETROLEUM GEOLOGY.

**Index to Geological Survey of Canada Open Files/
Index des dossiers publics de la Commission géologique du Canada**

11

BONAPARTE RIVER MAP AREA, BRITISH COLUMBIA; CAMPBELL, R B, TIPPER, H W; 1968; 164 page(s); 1 map(s)/carte(s); GEOLOGICAL, 1:253 440.

Availability/disponibilité:

Out of print/épuisé

Viewing/consultation

GEOLOGICAL SURVEY OF CANADA, MAP LIBRARY.

GEOLOGICAL SURVEY OF CANADA, ATLANTIC GEOSCIENCE CENTRE/BEDFORD INSTITUTE OF OCEANOGRAPHY.

GEOLOGICAL SURVEY OF CANADA, INSTITUTE OF SEDIMENTARY AND PETROLEUM GEOLOGY.

GEOLOGICAL SURVEY OF CANADA, CORDILLERAN DIVISION.

Related reference/référence connexe:

This document is replaced by/ce document est remplacé par GSC MEMOIR 363; GSC MAP-A 1278-A.

12

DETAILED STRATIGRAPHY OF CORE HOLES FROM PRINCE EDWARD ISLAND; HOWIE, R D; 1969; 158 page(s)

Availability/disponibilité:

Viewing/consultation

GEOLOGICAL SURVEY OF CANADA, MAP LIBRARY.

GEOLOGICAL SURVEY OF CANADA, INSTITUTE OF SEDIMENTARY AND PETROLEUM GEOLOGY.

13

UPPER PALEOZOIC AND MESOZOIC STRATIGRAPHY IN THE YELVERTON PASS REGION, ELLESMERE ISLAND, DISTRICT OF MACKENZIE; CHRISTIE, R L, NASSICHUK, W W; 1967; 28 page(s); 1 map(s)/carte(s); GEOLOGICAL, 1:4 000 000.

Availability/disponibilité:

Out of print/épuisé

Viewing/consultation

GEOLOGICAL SURVEY OF CANADA, MAP LIBRARY.

GEOLOGICAL SURVEY OF CANADA, ATLANTIC GEOSCIENCE CENTRE/BEDFORD INSTITUTE OF OCEANOGRAPHY.

GEOLOGICAL SURVEY OF CANADA, INSTITUTE OF SEDIMENTARY AND PETROLEUM GEOLOGY.

GEOLOGICAL SURVEY OF CANADA, CORDILLERAN DIVISION.

Related reference/référence connexe:

This document is replaced by/ce document est remplacé par GSC PAPER 68-31.

14

GEOLOGICAL LOGS OF WELLS PENETRATING SILURIAN FORMATIONS, SOUTHWESTERN ONTARIO; SANFORD, B V; 1969

Availability/disponibilité:

Viewing/consultation

GEOLOGICAL SURVEY OF CANADA, MAP LIBRARY.

15

SEISMIC DATA, POLAR CONTINENTAL SHELF PROJECT, ATHABASCA SANDSTONE AREA, HUDSON BAY BASIN; GEOLOGICAL SURVEY OF CANADA; 1969

Availability/disponibilité:

Viewing/consultation

GEOLOGICAL SURVEY OF CANADA, CORDILLERAN DIVISION.

Related reference/référence connexe:

This document is related to/ce document est relié à GSC OPEN FILE 39.

**Index to Geological Survey of Canada Open Files/
Index des dossiers publics de la Commission géologique du Canada**

16

STRATIGRAPHIC SECTIONS, ARCTIC PLATEAU AND ARCTIC COASTAL PLAIN, DISTRICT OF FRANKLIN; MOUNTJOY, E W, PROCTOR, R M; 1969

Availability/disponibilité:

Viewing/consultation

GEOLOGICAL SURVEY OF CANADA, MAP LIBRARY.

GEOLOGICAL SURVEY OF CANADA, INSTITUTE OF SEDIMENTARY AND PETROLEUM GEOLOGY.

17

GEODAT FILE; GEOLOGICAL SURVEY OF CANADA; 1969

Availability/disponibilité:

Out of print/épuisé

Viewing/consultation

GEOLOGICAL SURVEY OF CANADA, MAP LIBRARY.

GEOLOGICAL SURVEY OF CANADA, INSTITUTE OF SEDIMENTARY AND PETROLEUM GEOLOGY.

GEOLOGICAL SURVEY OF CANADA, CORDILLERAN DIVISION.

GEOLOGICAL SURVEY OF CANADA, ATLANTIC GEOSCIENCE CENTRE/BEDFORD INSTITUTE OF OCEANOGRAPHY.

Related reference/référence connexe:

This document is related to/ce document est relié à GSC OPEN FILE 43.

18

ARICHAT MAP AREA, RICHMOND AND INVERNESS COUNTIES, CAPE BRETON ISLAND, NOVA SCOTIA; COLLINS, G A; 1969; 22 page(s); 1 map(s)/carte(s); GEOLOGICAL, BEDROCK, 1:31 680.

Availability/disponibilité:

Copies may be purchased/exemplaires en vente

ASHLEY REPRODUCTIONS INC.

Viewing/consultation

GEOLOGICAL SURVEY OF CANADA, MAP LIBRARY.

19

GEOCHEMICAL DATA, RED LAKE - LANSDOWNE HOUSE AREA, ONTARIO; HOLMAN, R H C; 1969; 7 map(s)/carte(s); GEOCHEMICAL, 1:250 000. GEOCHEMICAL, 1:125 000.

Availability/disponibilité:

Viewing/consultation

GEOLOGICAL SURVEY OF CANADA, MAP LIBRARY.

Related reference/référence connexe:

This document is related to/ce document est relié à GSC PAPER 63-5; GSC MAP 2-1963; GSC MAP 58-1959; GSC MAP 50-1960; GSC MAP 51-1960; GSC MAP 8-1961; GSC MAP 18-1961; GSC MAP 1-1961; GSC MAP 4-1962; GSC MAP 6-1962; GSC BULLETIN 130; GSC MAP 50-1963 TO 56-1963.

20

NORTHWEST TERRITORIES PRELIMINARY GEOLOGICAL MAPS, ACCOMPANIED BY REPORTS; YORATH, C J, BALKWILL, H R; 1970; 20 page(s); 3 map(s)/carte(s);

Availability/disponibilité:

Out of print/épuisé

Viewing/consultation

GEOLOGICAL SURVEY OF CANADA, MAP LIBRARY.

GEOLOGICAL SURVEY OF CANADA, ATLANTIC GEOSCIENCE CENTRE/BEDFORD INSTITUTE OF OCEANOGRAPHY.

GEOLOGICAL SURVEY OF CANADA, INSTITUTE OF SEDIMENTARY AND PETROLEUM GEOLOGY.

GEOLOGICAL SURVEY OF CANADA, CORDILLERAN DIVISION.

Related reference/référence connexe:

This document is replaced by/ce document est remplacé par GSC PAPER 69-9; GSC PREMAP 15-1969; GSC PREMAP 16-1969; GSC PAPER 69-10.

**Index to Geological Survey of Canada Open Files/
Index des dossiers publics de la Commission géologique du Canada**

21

SURFICIAL DEPOSITS AND LANDFORM MAPS, DISTRICT OF MACKENZIE; FULTON, R J, RAMPTON, V; 1970; 10 map(s)/carte(s); SURFICIAL GEOLOGY, 1:250 000.

Availability/disponibilité:

Copies may be purchased/exemplaires en vente

ORHAN'S REPRODUCTIONS AND PHOTOMAPPING LIMITED.

Viewing/consultation

GEOLOGICAL SURVEY OF CANADA, MAP LIBRARY.

GEOLOGICAL SURVEY OF CANADA, INSTITUTE OF SEDIMENTARY AND PETROLEUM GEOLOGY.

GEOLOGICAL SURVEY OF CANADA, CORDILLERAN DIVISION.

GEOLOGICAL SURVEY OF CANADA, ATLANTIC GEOSCIENCE CENTRE/BEDFORD INSTITUTE OF OCEANOGRAPHY.

22

GAMMA-RAY SPECTROMETER MAPS AND PROFILES, ONTARIO TO YELLOWKNIFE; CHARBONNEAU, B W, DARNLEY, A G, GRASTY, R L; 1969; 10 map(s)/carte(s); GEOPHYSICAL, RADIOMETRIC, 1:1 000 000.

Availability/disponibilité:

Out of print/épuisé

Viewing/consultation

GEOLOGICAL SURVEY OF CANADA, MAP LIBRARY.

GEOLOGICAL SURVEY OF CANADA, ATLANTIC GEOSCIENCE CENTRE/BEDFORD INSTITUTE OF OCEANOGRAPHY.

GEOLOGICAL SURVEY OF CANADA, INSTITUTE OF SEDIMENTARY AND PETROLEUM GEOLOGY.

GEOLOGICAL SURVEY OF CANADA, CORDILLERAN DIVISION.

Related reference/référence connexe:

This document is replaced by/ce document est remplacé par GSC PAPER 70-46; GSC MAP-A 1250A.

23

GEOLOGY, LACOLLE MAP AREA, QUEBEC [PART OF 31H/3]; CLARK, T H, MCGERRIGLE, H W; 1969; 13 map(s)/carte(s); GEOLOGICAL, 1:31 680.

Availability/disponibilité:

Viewing/consultation

GEOLOGICAL SURVEY OF CANADA, MAP LIBRARY.

24

TWO SUBSURFACE SECTIONS AND AN INDEX MAP, MIDDLE DEVONIAN CORRELATIONS IN PARTS OF ALBERTA, BC, AND DISTRICT OF MACKENZIE; BELYEA, H R; 1970; 1 map(s)/carte(s); LOCATION, 1:1 013 760.

Availability/disponibilité:

COPIES MAY BE PURCHASED/ EXEMPLAIRES EN VENTE

RILEY'S DATASHARE INTERNATIONAL LIMITED.

Viewing/consultation

GEOLOGICAL SURVEY OF CANADA, INSTITUTE OF SEDIMENTARY AND PETROLEUM GEOLOGY.

25

SURFICIAL GEOLOGY, SOUTH EASTERN BRITISH COLUMBIA, MAPS; ACHARD, R A, FULTON, R J, SMITH, G W; 1970; 26 map(s)/carte(s); SURFICIAL GEOLOGY, 1:63 360. SURFICIAL GEOLOGY, 1:31 500.

Availability/disponibilité:

Copies may be purchased/exemplaires en vente

ASHLEY REPRODUCTIONS INC.

Viewing/consultation

GEOLOGICAL SURVEY OF CANADA, MAP LIBRARY.

GEOLOGICAL SURVEY OF CANADA, INSTITUTE OF SEDIMENTARY AND PETROLEUM GEOLOGY.

GEOLOGICAL SURVEY OF CANADA, CORDILLERAN DIVISION.

**Index to Geological Survey of Canada Open Files/
Index des dossiers publics de la Commission géologique du Canada**

26

SURFICIAL GEOLOGY, DISTRICT OF MACKENZIE, MAPS AND LEGEND; HUGHES, O L; 1970; 5 map(s)/carte(s); SURFICIAL GEOLOGY, 1:125 000.

Availability/disponibilité:

Copies may be purchased/exemplaires en vente

ORHAN'S REPRODUCTIONS AND PHOTOMAPPING LIMITED.

Viewing/consultation

GEOLOGICAL SURVEY OF CANADA, MAP LIBRARY.

GEOLOGICAL SURVEY OF CANADA, INSTITUTE OF SEDIMENTARY AND PETROLEUM GEOLOGY.

Related reference/référence connexe:

This document is related to/ce document est relié à GSC OPEN FILE 155.

27

BATHURST, NEW BRUNSWICK, STREAM SEDIMENTS PROJECT 570022; BOYLE, R W, GARRETT, R G, TUPPER, W M; 1970; 1 map(s)/carte(s); LOCATION, 1:63 360.

Availability/disponibilité:

Viewing/consultation

GEOLOGICAL SURVEY OF CANADA, MAP LIBRARY.

Related reference/référence connexe:

This document is related to/ce document est relié à GSC PAPER 65-42.

28

GEOLOGICAL MAPS OF PARTS OF THE CANADIAN ARCTIC ARCHIPELAGO; THORSTEINSSON, R; 1970; 7 map(s)/carte(s); GEOLOGICAL, STRUCTURAL, 1:50 000. GEOLOGICAL, STRUCTURAL, 1:125 000. GEOLOGICAL, STRUCTURAL, 1:250 000.

Availability/disponibilité:

Out of print/épuisé

Viewing/consultation

GEOLOGICAL SURVEY OF CANADA, MAP LIBRARY.

GEOLOGICAL SURVEY OF CANADA, INSTITUTE OF SEDIMENTARY AND PETROLEUM GEOLOGY.

GEOLOGICAL SURVEY OF CANADA, CORDILLERAN DIVISION.

GEOLOGICAL SURVEY OF CANADA, ATLANTIC GEOSCIENCE CENTRE/BEDFORD INSTITUTE OF OCEANOGRAPHY.

29

SURFICIAL GEOLOGY, SOUTHERN LABRADOR; FULTON, R J, HODGSON, D; 1970; 16 map(s)/carte(s); SURFICIAL GEOLOGY, PHOTOMOSAIC, 1:50 000.

Availability/disponibilité:

Copies may be purchased/exemplaires en vente

ASHLEY REPRODUCTIONS INC.

Viewing/consultation

GEOLOGICAL SURVEY OF CANADA, MAP LIBRARY.

Related reference/référence connexe:

This document is replaced by/ce document est remplacé par GSC MAP 22-1979.

30

GEOLOGY, SOUTHAMPTON ISLAND, DISTRICT OF KEEWATIN, MAPS AND LEGEND; HEYWOOD, W W, SANFORD, B V; 1970; 11 map(s)/carte(s); GEOLOGICAL, 1:250 000.

Availability/disponibilité:

Copies may be purchased/exemplaires en vente

ASHLEY REPRODUCTIONS INC.

Viewing/consultation

GEOLOGICAL SURVEY OF CANADA, MAP LIBRARY.

GEOLOGICAL SURVEY OF CANADA, INSTITUTE OF SEDIMENTARY AND PETROLEUM GEOLOGY.

GEOLOGICAL SURVEY OF CANADA, CORDILLERAN DIVISION.

GEOLOGICAL SURVEY OF CANADA, ATLANTIC GEOSCIENCE CENTRE/BEDFORD INSTITUTE OF OCEANOGRAPHY.

Related reference/référence connexe:

This document is replaced by/ce document est remplacé par GSC MEMOIR 382; GSC MAP 1404A.

**Index to Geological Survey of Canada Open Files/
Index des dossiers publics de la Commission géologique du Canada**

- 31
GAMMA-RAY LOGGING OF WATER WELLS IN SOUTHEASTERN ALBERTA AND SOUTHWESTERN SASKATCHEWAN; BUSHELL, J D; 1970; 11 page(s)
- Availability/disponibilité:**
Viewing/consultation
GEOLOGICAL SURVEY OF CANADA, INSTITUTE OF SEDIMENTARY AND PETROLEUM GEOLOGY.
- 32
GEOLOGY, ST. GEORGE, ST. STEPHEN, NEW BRUNSWICK, MAPS; GADD, N R; 1970; 2 map(s)/carte(s); GEOLOGICAL, QUATERNARY, 1:50 000.
- Availability/disponibilité:**
Out of print/épuisé
Viewing/consultation
GEOLOGICAL SURVEY OF CANADA, MAP LIBRARY.
GEOLOGICAL SURVEY OF CANADA, ATLANTIC GEOSCIENCE CENTRE/BEDFORD INSTITUTE OF OCEANOGRAPHY.
GEOLOGICAL SURVEY OF CANADA, INSTITUTE OF SEDIMENTARY AND PETROLEUM GEOLOGY.
GEOLOGICAL SURVEY OF CANADA, CORDILLERAN DIVISION.
- Related reference/référence connexe:**
This document is replaced by/ ce document est remplacé par GSC MAP 12-1971; GSC PAPER 71-34.
- 33
GEOLOGY, COLVILLE LAKE, MAP - AREA AND PART OF ERMINE MINE MAP - AREA, NWT; AITKEN, J D, COOK, G D; 1970; 29 page(s); 1 map(s)/carte(s); GEOLOGICAL, 1:30 000.
- Availability/disponibilité:**
Out of print/épuisé
Viewing/consultation
GEOLOGICAL SURVEY OF CANADA, MAP LIBRARY.
GEOLOGICAL SURVEY OF CANADA, ATLANTIC GEOSCIENCE CENTRE/BEDFORD INSTITUTE OF OCEANOGRAPHY.
GEOLOGICAL SURVEY OF CANADA, INSTITUTE OF SEDIMENTARY AND PETROLEUM GEOLOGY.
GEOLOGICAL SURVEY OF CANADA, CORDILLERAN DIVISION.
- Related reference/référence connexe:**
This document is replaced by/ce document est remplacé par GSC PAPER 70-12; GSC PREMAP 12-1970.
- 34
GEOLOGY OF THE SOUTHWEST QUARTER OF BEAUCHASTEL TOWNSHIP, TEMISCAMINGUE COUNTY, QUEBEC; JOHNSTON, W G Q; 1957; 71 page(s); 1 map(s)/carte(s); GEOLOGICAL, ISOGRADS, 1:12 000.
- Availability/disponibilité:**
Copies may be purchased/exemplaires en vente
ASHLEY REPRODUCTIONS INC.
- Viewing/consultation
GEOLOGICAL SURVEY OF CANADA, MAP LIBRARY.
- 35
DISTRIBUTION OF ORE ELEMENTS IN ROCKS FOR EVALUATING ORE POTENTIAL: NICKEL, COPPER, COBALT AND SULPHUR IN ULTRAMAFIC ROCKS OF THE CANADIAN SHIELD; WITH AN APPENDIX ON THE DETERMINATION OF COPPER, NICKEL AND COBALT IN ROCKS BY ATOMIC ABSORPTION SPECTROMETRY USING A COLD LEACH; CAMERON, E M, SIDDELEY, G, DURHAM, C C, LYNCH, J J; 1970; 27 page(s)
- Availability/disponibilité:**
Copies may be purchased/exemplaires en vente
ASHLEY REPRODUCTIONS INC.
- Viewing/consultation
GEOLOGICAL SURVEY OF CANADA, MAP LIBRARY.

**Index to Geological Survey of Canada Open Files/
Index des dossiers publics de la Commission géologique du Canada**

36

SURFICIAL GEOLOGY AND LANDFORMS, GATINEAU PARK, QUEBEC; BUCKLEY, J T; 1970; 1 map(s)/carte(s); SURFICIAL GEOLOGY, 1:50 000.

Availability/disponibilité:

Copies may be purchased/exemplaires en vente
ASHLEY REPRODUCTIONS INC.

Viewing/consultation

GEOLOGICAL SURVEY OF CANADA, MAP LIBRARY.

37

LITHOSTRATIGRAPHIC STUDIES OF UPPER CRETACEOUS FORMATIONS ENCOUNTERED IN C.P.O.G. STRATHMORE WELL; HAVARD, C J; 1970; 11 page(s)

Availability/disponibilité:

Copies may be purchased/exemplaires en vente
RILEY'S DATASHARE INTERNATIONAL LIMITED .

Viewing/consultation

GEOLOGICAL SURVEY OF CANADA, INSTITUTE OF SEDIMENTARY AND PETROLEUM GEOLOGY.

38

GEOLOGICAL MAPS OF PARTS OF THE CANADIAN ARCTIC ARCHIPELAGO; THORSTEINSSON, R, TRETTIN, H P; 1970; 8 map(s)/carte(s); GEOLOGICAL, STRUCTURAL, 1:125 000.

Availability/disponibilité:

Out of print/épuisé

Viewing/consultation

GEOLOGICAL SURVEY OF CANADA, ATLANTIC GEOSCIENCE CENTRE/BEDFORD INSTITUTE OF OCEANOGRAPHY.

GEOLOGICAL SURVEY OF CANADA, PUBLICATIONS OFFICE.

GEOLOGICAL SURVEY OF CANADA, INSTITUTE OF SEDIMENTARY AND PETROLEUM GEOLOGY.

GEOLOGICAL SURVEY OF CANADA, CORDILLERAN DIVISION.

39

SEISMIC DATA, GULF OF ST. LAWRENCE, ON MICROFILM CONSISTING OF 80 TWO-SHIP MARINE REFRACTION SEISMIC PROFILES WITH LOCATIONS, SHOT DISTANCES, OBSERVER AND SHOOTER REPORTS; GEOLOGICAL SURVEY OF CANADA; 1970; 1 map(s)/carte(s); GEOPHYSICAL, SEISMIC, LOCATION, LINES, 1:6 000 000.

Availability/disponibilité:

Copies may be purchased/exemplaires en vente
WEST CANADIAN GRAPHIC INDUSTRIES.

Viewing/consultation

GEOLOGICAL SURVEY OF CANADA, MAP LIBRARY.

Related reference/référence connexe:

This document replaces/ce document remplace GSC OPEN FILE 0. This document is related to/ce document est relié à GSC OPEN FILE 15; GSC OPEN FILE 50.

40

BROCK RIVER MAP-AREA, DISTRICT OF MACKENZIE; BALKWILL, H R, YORATH, C J; 1970; 39 page(s); 2 map(s)/carte(s); GEOLOGICAL, 1:125 000.

Availability/disponibilité:

Viewing/consultation

GEOLOGICAL SURVEY OF CANADA, MAP LIBRARY.

GEOLOGICAL SURVEY OF CANADA, CORDILLERAN DIVISION.

GEOLOGICAL SURVEY OF CANADA, INSTITUTE OF SEDIMENTARY AND PETROLEUM GEOLOGY.

GEOLOGICAL SURVEY OF CANADA, ATLANTIC GEOSCIENCE CENTRE/BEDFORD INSTITUTE OF OCEANOGRAPHY.

Related reference/référence connexe:

This document is replaced by/ce document est remplacé par GSC PAPER 70-32; GSCPRMAP 13-1970.

**Index to Geological Survey of Canada Open Files/
Index des dossiers publics de la Commission géologique du Canada**

41

GEOLOGY OF BELLEORAM MAP - AREA, NEWFOUNDLAND; WILLIAMS, H; 1970; 59 page(s); 1 map(s)/carte(s); GEOLOGICAL, 1:50 000.

Availability/disponibilité:

Out of print/épuisé

Viewing/consultation

GEOLOGICAL SURVEY OF CANADA, MAP LIBRARY .

GEOLOGICAL SURVEY OF CANADA, ATLANTIC GEOSCIENCE CENTRE/BEDFORD INSTITUTE OF OCEANOGRAPHY.

GEOLOGICAL SURVEY OF CANADA, INSTITUTE OF SEDIMENTARY AND PETROLEUM GEOLOGY.

GEOLOGICAL SURVEY OF CANADA, CORDILLERAN DIVISION.

Related reference/référence connexe:

This document is replaced by/ce document est remplacé par GSC MAP 1323-A; GSC PAPER 70-65.

42

GEOLOGY, SNEGAMOOK LAKE, NEWFOUNDLAND; WILLIAMS, F M G; 1970; 1 map(s)/carte(s); GEOLOGICAL, 1:250 000.

Availability/disponibilité:

Copies may be purchased/exemplaires en vente

ASHLEY REPRODUCTIONS INC.

Viewing/consultation

GEOLOGICAL SURVEY OF CANADA, MAP LIBRARY.

43

DESCRIPTION OF THE GEODAT GEOSCIENCE DATABANK CODES, RETRIEVAL PROCEDURE, OUTPUT FORMATS; DAWSON, K R; 1971; 36 page(s)

Availability/disponibilité:

Out of print/épuisé

Viewing/consultation

GEOLOGICAL SURVEY OF CANADA, MAP LIBRARY .

GEOLOGICAL SURVEY OF CANADA, INSTITUTE OF SEDIMENTARY AND PETROLEUM GEOLOGY.

GEOLOGICAL SURVEY OF CANADA, CORDILLERAN DIVISION.

GEOLOGICAL SURVEY OF CANADA, ATLANTIC GEOSCIENCE CENTRE/BEDFORD INSTITUTE OF OCEANOGRAPHY.

Related reference/référence connexe:

This document is related to/ce document est relié à GSC OPEN FILE 17.

44

GEOLOGY AND MINERAL DEPOSITS OF TULSEQUAH MAP - AREA, BRITISH COLUMBIA (104K); SOUTHER, J G; 1970; 118 page(s); 2 map(s)/carte(s); GEOLOGICAL, 1:250 000.

Availability/disponibilité:

Out of print/épuisé

Viewing/consultation

GEOLOGICAL SURVEY OF CANADA, MAP LIBRARY.

GEOLOGICAL SURVEY OF CANADA, ATLANTIC GEOSCIENCE CENTRE/BEDFORD INSTITUTE OF OCEANOGRAPHY.

GEOLOGICAL SURVEY OF CANADA, INSTITUTE OF SEDIMENTARY AND PETROLEUM GEOLOGY.

GEOLOGICAL SURVEY OF CANADA, CORDILLERAN DIVISION.

Related reference/référence connexe:

This document is replaced by/ce document est remplacé par GSC MEMOIR 362. This document accompanies/ce document accompagne GSC MAP 1262A.

**Index to Geological Survey of Canada Open Files/
Index des dossiers publics de la Commission géologique du Canada**

45

GAMMA-RAY SPECTROMETER MAPS AND PROFILES, BANCROFT, ONTARIO; DARNLEY, A G, GRASTY, R L; 1971; 6 map(s)/carte(s); GEOPHYSICAL, RADIOMETRIC, AIRBORNE, 1:50 000.

Availability/disponibilité:

Copies may be purchased/exemplaires en vente

ASHLEY REPRODUCTIONS INC.

Viewing/consultation

GEOLOGICAL SURVEY OF CANADA, MAP LIBRARY.

GEOLOGICAL SURVEY OF CANADA, INSTITUTE OF SEDIMENTARY AND PETROLEUM GEOLOGY.

GEOLOGICAL SURVEY OF CANADA, CORDILLERAN DIVISION.

46

HEAVY MINERALS DATA, GEOCHEMICAL ANALYSIS, KENO HILL, YUKON; BOYLE, R W, GLEESON, C F, LYNCH, J J, CHAMP, W H; 1971; 4 map(s)/carte(s); GEOCHEMICAL, 1:126 720.

Availability/disponibilité:

Copies may be purchased/exemplaires en vente

RILEY'S DATASHARE INTERNATIONAL LIMITED.

SUPERIOR REPRODUCTIONS AND PRINTING.

Viewing/consultation

GEOLOGICAL SURVEY OF CANADA, MAP LIBRARY.

GEOLOGICAL SURVEY OF CANADA, INSTITUTE OF SEDIMENTARY AND PETROLEUM GEOLOGY.

GEOLOGICAL SURVEY OF CANADA, CORDILLERAN DIVISION.

47

GEOLOGY, NORTHERN SASKATCHEWAN, FIELD NOTES AND MAPS; BELL, C K; 1971; 20 map(s)/carte(s); GEOLOGICAL, 1:4 800.

Availability/disponibilité:

Copies may be purchased/exemplaires en vente

ASHLEY REPRODUCTIONS INC.

Viewing/consultation

GEOLOGICAL SURVEY OF CANADA, MAP LIBRARY.

Related reference/référence connexe:

This document is related to/ce document est relié à GSC OPEN FILE 667.

48

SURFICIAL GEOLOGY, FRANKLIN BAY AND BROCK RIVER, DISTRICT OF MACKENZIE; KLASSEN, R W; 1971; 4 map(s)/carte(s); SURFICIAL GEOLOGY, 1:250 000.

Availability/disponibilité:

Copies may be purchased/exemplaires en vente

RILEY'S DATASHARE INTERNATIONAL LIMITED.

Viewing/consultation

GEOLOGICAL SURVEY OF CANADA, MAP LIBRARY.

GEOLOGICAL SURVEY OF CANADA, INSTITUTE OF SEDIMENTARY AND PETROLEUM GEOLOGY.

49

COMPACTION AND FLUID MIGRATION IN CRETACEOUS SHALES OF WESTERN CANADA; MAGARA, K; 1971; 47 page(s)

Availability/disponibilité:

Out of print/épuisé

Viewing/consultation

GEOLOGICAL SURVEY OF CANADA, MAP LIBRARY.

GEOLOGICAL SURVEY OF CANADA, ATLANTIC GEOSCIENCE CENTRE/BEDFORD INSTITUTE OF OCEANOGRAPHY.

GEOLOGICAL SURVEY OF CANADA, INSTITUTE OF SEDIMENTARY AND PETROLEUM GEOLOGY.

GEOLOGICAL SURVEY OF CANADA, CORDILLERAN DIVISION.

Related reference/référence connexe:

This document is replaced by/ce document est remplacé par GSC PAPER 72-18.

**Index to Geological Survey of Canada Open Files/
Index des dossiers publics de la Commission géologique du Canada**

50

GEOLOGY OF THE RENCONTRE EAST AREA; SMITH, B L, WHITE, D E; 1971; 45 page(s); 1 map(s)/carte(s); GEOLOGICAL , 1:31 680.

Availability/disponibilité:

Copies may be purchased/exemplaires en vente

ASHLEY REPRODUCTIONS INC.

Viewing/consultation

GEOLOGICAL SURVEY OF CANADA, MAP LIBRARY.

GEOLOGICAL SURVEY OF CANADA, INSTITUTE OF SEDIMENTARY AND PETROLEUM GEOLOGY.

GEOLOGICAL SURVEY OF CANADA, CORDILLERAN DIVISION.

GEOLOGICAL SURVEY OF CANADA, ATLANTIC GEOSCIENCE CENTRE/BEDFORD INSTITUTE OF OCEANOGRAPHY.

Related reference/référence connexe:

This document is related to/ce document est relié à GSC OPEN FILE 41; GSC PAPER 70-65.

51

MOLYBDENUM AND TUNGSTEN IN SOME ACID PLUTONIC ROCKS OF SOUTHEAST YUKON TERRITORY [PRELIMINARY REPORT]; GARRETT, R G; 1971 ; 5 page(s)

Availability/disponibilité:

Viewing/consultation

GEOLOGICAL SURVEY OF CANADA, MAP LIBRARY.

GEOLOGICAL SURVEY OF CANADA, CORDILLERAN DIVISION.

GEOLOGICAL SURVEY OF CANADA, INSTITUTE OF SEDIMENTARY AND PETROLEUM GEOLOGY.

52

SURFICIAL GEOLOGY, SOUTHERN LABRADOR; FULTON, R J, HODGSON, D, MINNING, G; 1971; 10 map(s)/carte(s); SURFICIAL GEOLOGY, PHOTOMOSAIC, 1:50 000.

Availability/disponibilité:

Copies may be purchased/exemplaires en vente

ASHLEY REPRODUCTIONS INC.

Viewing/consultation

GEOLOGICAL SURVEY OF CANADA, MAP LIBRARY.

Related reference/référence connexe:

This document is replaced by/ce document est remplacé par GSC MAP 1531A.

53

AIRBORNE INFRARED SURVEY EXPERIMENTS IN CANADA; ORY, T R, STINGELIN, R W; 1971; 57 page(s)

Availability/disponibilité:

Viewing/consultation

GEOLOGICAL SURVEY OF CANADA, MAP LIBRARY.

54

NORTHERN GULF OF ST LAWRENCE, SEISMIC REFLECTION SURVEY; GEOLOGICAL SURVEY OF CANADA; 1971

Availability/disponibilité:

Copies may be purchased/exemplaires en vente

WEST CANADIAN GRAPHIC INDUSTRIES.

Viewing/consultation

GEOLOGICAL SURVEY OF CANADA, MAP LIBRARY.

55

HIGH ALTITUDE PHOTO MISSIONS, MONT TREMBLANT, QUEBEC AND BANCROFT, ONTARIO; SLANEY, V R; 1971; 2 page(s)GEOPHYSICAL, INFRARED, 1:176 000.

Availability/disponibilité:

Viewing/consultation

GEOLOGICAL SURVEY OF CANADA, MAP LIBRARY.

**Index to Geological Survey of Canada Open Files/
Index des dossiers publics de la Commission géologique du Canada**

56

LOG OF DRILLHOLE HOTAILUH NO.2, 104I, BRITISH COLUMBIA; SOUTHER, J G; 1971; 15 page(s)

Availability/disponibilité:

Copies may be purchased/exemplaires en vente

SUPERIOR REPRODUCTIONS AND PRINTING.

Viewing/consultation

GEOLOGICAL SURVEY OF CANADA, MAP LIBRARY.

GEOLOGICAL SURVEY OF CANADA, CORDILLERAN DIVISION.

Related reference/référence connexe:

This document is related to/ce document est relié à GSC PAPER 71-2A.

57

RECONNAISSANCE GEOLOGY, SOUTHERN GREAT BEAR PLAIN, DISTRICT OF MACKENZIE; BALKWILL, HR; 1971; 58 page(s); 1 map(s)/carte(s); GEOLOGICAL, 1:500 000.

Availability/disponibilité:

Out of print/épuisé

Viewing/consultation

GEOLOGICAL SURVEY OF CANADA, MAP LIBRARY.

GEOLOGICAL SURVEY OF CANADA, ATLANTIC GEOSCIENCE CENTRE/BEDFORD INSTITUTE OF OCEANOGRAPHY.

GEOLOGICAL SURVEY OF CANADA, INSTITUTE OF SEDIMENTARY AND PETROLEUM GEOLOGY.

GEOLOGICAL SURVEY OF CANADA, CORDILLERAN DIVISION.

Related reference/référence connexe:

This document is replaced by/ce document est remplacé par GSC PAPER 71-11; GSC PREMAPS 5-1971.

58

SIDE SCAN SONAR, ECHO SOUNDING AND SHALLOW SEISMIC DATA, BEAUFORT SEA AND MACKENZIE BAY; GEOLOGICAL SURVEY OF CANADA; 1971

Availability/disponibilité:

Copies may be purchased/exemplaires en vente

WEST CANADIAN GRAPHIC INDUSTRIES.

Viewing/consultation

GEOLOGICAL SURVEY OF CANADA, INSTITUTE OF SEDIMENTARY AND PETROLEUM GEOLOGY.

59

SURFICIAL GEOLOGY, SOUTHERN LABRADOR, MAPS; FULTON, R J, HODGSON, D, MINNING, G; 1971; 16 map(s)/carte(s); SURFICIAL GEOLOGY, PHOTOMOSAIC, 1:50 000.

Availability/disponibilité:

Copies may be purchased/exemplaires en vente

ASHLEY REPRODUCTIONS INC.

Viewing/consultation

GEOLOGICAL SURVEY OF CANADA, MAP LIBRARY.

Related reference/référence connexe:

This document is replaced by/ce document est remplacé par GSC MAP 23-1979.

60

GEOPHYSICAL DATA, BEAUFORT SEA, DISTRICT OF FRANKLIN; GEOLOGICAL SURVEY OF CANADA; 1971; 257 page(s)

Availability/disponibilité:

Copies may be purchased/exemplaires en vente

WEST CANADIAN GRAPHIC INDUSTRIES.

Viewing/consultation

GEOLOGICAL SURVEY OF CANADA, MAP LIBRARY.

GEOLOGICAL SURVEY OF CANADA, INSTITUTE OF SEDIMENTARY AND PETROLEUM GEOLOGY.

**Index to Geological Survey of Canada Open Files/
Index des dossiers publics de la Commission géologique du Canada**

61

GEOLOGICAL RECONNAISSANCE MAP OF VANCOUVER ISLAND AND GULF ISLANDS, BRITISH COLUMBIA; MULLER, J E; 1971; 1 map(s)/carte(s); GEOLOGICAL, 1:506 880.

Availability/disponibilité:

Out of print/épuisé

Viewing/consultation

GEOLOGICAL SURVEY OF CANADA, MAP LIBRARY.

GEOLOGICAL SURVEY OF CANADA, ATLANTIC GEOSCIENCE CENTRE/BEDFORD INSTITUTE OF OCEANOGRAPHY.

GEOLOGICAL SURVEY OF CANADA, INSTITUTE OF SEDIMENTARY AND PETROLEUM GEOLOGY.

GEOLOGICAL SURVEY OF CANADA, CORDILLERAN DIVISION.

Related reference/référence connexe:

This document replaces/ce document remplace GSC OPEN FILE 9. This document is replaced by/ce document est remplacé par GSC OPEN FILE 463.

62

LOWER CRETACEOUS BULLHEAD GROUP BETWEEN BULLMOOSE MOUNTAIN AND TETSA RIVER, ROCKY MOUNTAIN FOOTHILLS, NORTHEASTERN BRITISH COLUMBIA; CHAMNEY, T P, FOSCOLOS, A E, STOTT, D F; 1971; 153 page(s); 7 map(s)/carte(s); LOCATION, 1:506 880. LOCATION, 1:760 320. LOCATION, 1:1 013 760.

Availability/disponibilité:

Out of print/épuisé

Viewing/consultation

GEOLOGICAL SURVEY OF CANADA, MAP LIBRARY.

GEOLOGICAL SURVEY OF CANADA, ATLANTIC GEOSCIENCE CENTRE/BEDFORD INSTITUTE OF OCEANOGRAPHY.

GEOLOGICAL SURVEY OF CANADA, INSTITUTE OF SEDIMENTARY AND PETROLEUM GEOLOGY.

GEOLOGICAL SURVEY OF CANADA, CORDILLERAN DIVISION.

Related reference/référence connexe:

This document is replaced by/ce document est remplacé par GSC BULLETIN 219.

63

GAMMA-RAY SPECTROMETER MAPS AND PROFILES, ELDORADO, SASKATCHEWAN; DARNLEY, A G, GRASTY, R L; 1971; 7 map(s)/carte(s); GEOPHYSICAL, RADIOMETRIC, AIRBORNE, 1:250 000.

Availability/disponibilité:

Copies may be purchased/exemplaires en vente

ASHLEY REPRODUCTIONS INC.

Viewing/consultation

GEOLOGICAL SURVEY OF CANADA, MAP LIBRARY.

GEOLOGICAL SURVEY OF CANADA, INSTITUTE OF SEDIMENTARY AND PETROLEUM GEOLOGY.

GEOLOGICAL SURVEY OF CANADA, CORDILLERAN DIVISION.

64

PRELIMINARY NOTES ON LOWER PALEOZOIC GEOLOGY, FOXE BAY, NORTHEASTERN MELVILLE PENINSULA, AND PARTS OF NORTHERN AND CENTRAL BAFFIN ISLAND; BARNES, C S, BOUCOT, A J, COPELAND, M J, NORFORD, B S, TRETTIN, H P; 1971; 151 page(s); 17 map(s)/carte(s); GEOLOGICAL, PALEOZOIC, 1:1 980 000. LOCATION, 1:250 000. GEOLOGICAL, INDEX, 1:1 949 538.

Availability/disponibilité:

Copies may be purchased/exemplaires en vente

ORHAN'S REPRODUCTIONS AND PHOTOMAPPING LIMITED.

Viewing/consultation

GEOLOGICAL SURVEY OF CANADA, MAP LIBRARY.

GEOLOGICAL SURVEY OF CANADA, INSTITUTE OF SEDIMENTARY AND PETROLEUM GEOLOGY.

GEOLOGICAL SURVEY OF CANADA, CORDILLERAN DIVISION.

GEOLOGICAL SURVEY OF CANADA, ATLANTIC GEOSCIENCE CENTRE/BEDFORD INSTITUTE OF OCEANOGRAPHY.

Related reference/référence connexe:

This document is replaced by/ce document est remplacé par GSC BULLETIN 251; GSC MAP 1406A; GSC MAP 1407A.

**Index to Geological Survey of Canada Open Files/
Index des dossiers publics de la Commission géologique du Canada**

65

UPPER PALEOZOIC STRATIGRAPHY OF THE EAGLE PLAIN BASIN, YUKON TERRITORY; MARTIN, H L; 1971; 63 page(s); 2 map(s)/carte(s); GEOLOGICAL, LOCATION, 1:2 000 000. GEOLOGICAL, LOCATION, 1:500 000.

Availability/disponibilité:

Copies may be purchased/exemplaires en vente

RILEY'S DATASHARE INTERNATIONAL LIMITED.

Viewing/consultation

GEOLOGICAL SURVEY OF CANADA, MAP LIBRARY.

GEOLOGICAL SURVEY OF CANADA, INSTITUTE OF SEDIMENTARY AND PETROLEUM GEOLOGY.

GEOLOGICAL SURVEY OF CANADA, CORDILLERAN DIVISION.

GEOLOGICAL SURVEY OF CANADA, ATLANTIC GEOSCIENCE CENTRE/BEDFORD INSTITUTE OF OCEANOGRAPHY.

Related reference/référence connexe:

This document is replaced by/ce document est remplacé par GSC PAPER 71-14.

66

GEOLOGY, PRINCE OF WALES AND ADJACENT SMALL ISLANDS, DISTRICT OF FRANKLIN, MAPS; CHRISTIE, R L, KERR, J W, NASSICHUK, W W, THORSTEINSSON, R; 1971; 6 map(s)/carte(s); GEOLOGICAL, 1:250 000. GEOLOGICAL, 1:125 000.

Availability/disponibilité:

Copies may be purchased/exemplaires en vente

ORHAN'S REPRODUCTIONS AND PHOTOMAPPING LIMITED.

Viewing/consultation

GEOLOGICAL SURVEY OF CANADA, MAP LIBRARY.

GEOLOGICAL SURVEY OF CANADA, INSTITUTE OF SEDIMENTARY AND PETROLEUM GEOLOGY.

67

CARBONIFEROUS AND PERMIAN STRATIGRAPHY OF AXEL HEIBERG ISLAND AND WESTERN ELLESMERE ISLAND, CANADIAN ARCTIC ARCHIPELAGO; THORSTEINSSON, R; 1971; 183 page(s); 19 map(s)/carte(s); GEOLOGICAL, 1:3 168 000. PHYSIOGRAPHIC, AERIAL PHOTOGRAPHY, 1:60 000.

Availability/disponibilité:

Out of print/épuisé

Viewing/consultation

GEOLOGICAL SURVEY OF CANADA, MAP LIBRARY.

GEOLOGICAL SURVEY OF CANADA, ATLANTIC GEOSCIENCE CENTRE/BEDFORD INSTITUTE OF OCEANOGRAPHY.

GEOLOGICAL SURVEY OF CANADA, INSTITUTE OF SEDIMENTARY AND PETROLEUM GEOLOGY.

GEOLOGICAL SURVEY OF CANADA, CORDILLERAN DIVISION.

Related reference/référence connexe:

This document is replaced by/ce document est remplacé par GSC BULLETIN 224; GSC MAP-A: 1298A - 1312A; 1348A. This document is related to/ce document est relié à GSC OPEN FILE 28; 38.

68

TELEGRAPH CREEK MAP AREA, BRITISH COLUMBIA; SOUTHER, J G; 1971; 30 page(s); 1 map(s)/carte(s); GEOLOGICAL, 1:125 000.

Availability/disponibilité:

Out of print/épuisé

Viewing/consultation

GEOLOGICAL SURVEY OF CANADA, MAP LIBRARY.

GEOLOGICAL SURVEY OF CANADA, ATLANTIC GEOSCIENCE CENTRE/BEDFORD INSTITUTE OF OCEANOGRAPHY.

GEOLOGICAL SURVEY OF CANADA, INSTITUTE OF SEDIMENTARY AND PETROLEUM GEOLOGY.

GEOLOGICAL SURVEY OF CANADA, CORDILLERAN DIVISION.

Related reference/référence connexe:

This document is replaced by/ce document est remplacé par GSC MAP 11-1971; GSC PAPER 71-44; GSCMAP 9-1957.

**Index to Geological Survey of Canada Open Files/
Index des dossiers publics de la Commission géologique du Canada**

69

MICROPROBE ANALYSES OF PYROXENES, AND CHEMICAL ANALYSES, NORMS AND MODES OF NIPissing DIABASE FROM HENWOOD TOWNSHIP, ONTARIO; JAMBOR, J L; 1971; 20 page(s)

Availability/disponibilité:

Copies may be purchased/exemplaires en vente

ASHLEY REPRODUCTIONS INC.

Viewing/consultation

GEOLOGICAL SURVEY OF CANADA, MAP LIBRARY.

Related reference/référence connexe:

This document is replaced by/ce document est remplacé par CANADIAN MINEROLOGIST, VOL. 11 PART 1, P.34-75.

70

GEOLOGY OF PORT AUX BASQUES MAP - AREA, NEWFOUNDLAND; GILLIS, J W; 1971; 7 page(s); 2 map(s)/carte(s); GEOLOGICAL, 1:126 720.

Availability/disponibilité:

Out of print/épuisé

Viewing/consultation

GEOLOGICAL SURVEY OF CANADA, MAP LIBRARY.

GEOLOGICAL SURVEY OF CANADA, ATLANTIC GEOSCIENCE CENTRE/BEDFORD INSTITUTE OF OCEANOGRAPHY.

GEOLOGICAL SURVEY OF CANADA, INSTITUTE OF SEDIMENTARY AND PETROLEUM GEOLOGY.

GEOLOGICAL SURVEY OF CANADA, CORDILLERAN DIVISION.

Related reference/référence connexe:

This document is replaced by/ ce document est remplacé par GSC PAPER 71-42; GSC MAP 1340A.

71

A REPORT ON THE FIRST PHASE OF THE CAPE BRETON MINERAL RESOURCES PROJECT; SHAW, W S; 1969; 134 page(s); 4 map(s)/carte(s); GEOLOGICAL, METALLOGENIC, 1:126 720.

Availability/disponibilité:

Viewing/consultation

GEOLOGICAL SURVEY OF CANADA, MAP LIBRARY.

GEOLOGICAL SURVEY OF CANADA, CORDILLERAN DIVISION.

GEOLOGICAL SURVEY OF CANADA, INSTITUTE OF SEDIMENTARY AND PETROLEUM GEOLOGY.

72

LOWER JURASSIC VOLCANIC ROCKS OF THE WEST HALF OF SMITHERS MAP - AREA, BRITISH COLUMBIA; TIPPER, H W; 1971; 7 page(s)

Availability/disponibilité:

Viewing/consultation

GEOLOGICAL SURVEY OF CANADA, MAP LIBRARY.

GEOLOGICAL SURVEY OF CANADA, CORDILLERAN DIVISION.

GEOLOGICAL SURVEY OF CANADA, INSTITUTE OF SEDIMENTARY AND PETROLEUM GEOLOGY.

GEOLOGICAL SURVEY OF CANADA, ATLANTIC GEOSCIENCE CENTRE/BEDFORD INSTITUTE OF OCEANOGRAPHY.

73

WHALESBACK, PROJECT NEWFOUNDLAND, CHEMICAL ANALYSES REPORTS AND COMPUTER PRINTOUT; WHITMORE, D R E; 1971; 31 page(s); 4 map(s)/carte(s); LOCATION, OVERLAYS, 1:50 000.

Availability/disponibilité:

Viewing/consultation

GEOLOGICAL SURVEY OF CANADA, MAP LIBRARY.

**Index to Geological Survey of Canada Open Files/
Index des dossiers publics de la Commission géologique du Canada**

74

GEOLOGY, DIGBY, NOVA SCOTIA, MAP; SMITHERINGALE, W G; 1971; 1 map(s)/carte(s); GEOLOGICAL, 1:31 680.

Availability/disponibilité:

Viewing/consultation

GEOLOGICAL SURVEY OF CANADA, MAP LIBRARY.

GEOLOGICAL SURVEY OF CANADA, CORDILLERAN DIVISION.

GEOLOGICAL SURVEY OF CANADA, INSTITUTE OF SEDIMENTARY AND PETROLEUM GEOLOGY.

GEOLOGICAL SURVEY OF CANADA, ATLANTIC GEOSCIENCE CENTRE/BEDFORD INSTITUTE OF OCEANOGRAPHY.

Related reference/référence connexe:

This document is replaced by/ce document est remplacé par GSC MEMOIR 375; GSC MAP 1344A-1346A.

75

GAMMA-RAY SPECTROMETER MAPS AND PROFILES, ELLIOT LAKE, ONTARIO; DARNLEY, A G, GRASTY, R L; 1971; 7 map(s)/carte(s); GEOPHYSICAL, RADIOMETRIC, 1:50 000.

Availability/disponibilité:

Copies may be purchased/exemplaires en vente

ASHLEY REPRODUCTIONS INC.

Viewing/consultation

GEOLOGICAL SURVEY OF CANADA, INSTITUTE OF SEDIMENTARY AND PETROLEUM GEOLOGY.

GEOLOGICAL SURVEY OF CANADA, PUBLICATIONS OFFICE.

GEOLOGICAL SURVEY OF CANADA, CORDILLERAN DIVISION.

76

THE CARBONIFEROUS OF EASTERN CANADA; HACQUEBARD, P A; 1971; 36 page(s)GEOLOGICAL, ISOPACH, 1:5 000 000. GEOLOGICAL, ORGANIC METAMORPHISM, 1:2 666 666. GEOLOGICAL, TECTONIC, 1:5 000 000.

Availability/disponibilité:

Copies may be purchased/exemplaires en vente

ASHLEY REPRODUCTIONS INC.

Viewing/consultation

GEOLOGICAL SURVEY OF CANADA, MAP LIBRARY.

77

RARE ELEMENT MINERALS OF CANADA; ELLSWORTH, H V; 1971; 523 page(s)

Availability/disponibilité:

Copies may be purchased/exemplaires en vente

ASHLEY REPRODUCTIONS INC.

Viewing/consultation

GEOLOGICAL SURVEY OF CANADA, MAP LIBRARY.

78

SURFICIAL GEOLOGY, LABRADOR, MAPS; FULTON, R J, HODGSON, D, MINNING, G; 1971; 16 map(s)/carte(s); SURFICIAL GEOLOGY, PHOTOMOSAIC, 1.25:1 MI.

Availability/disponibilité:

Copies may be purchased/exemplaires en vente

ASHLEY REPRODUCTIONS INC.

Viewing/consultation

GEOLOGICAL SURVEY OF CANADA, MAP LIBRARY.

Related reference/référence connexe:

This document is replaced by/ce document est remplacé par GSC MAP 1-1978.

**Index to Geological Survey of Canada Open Files/
Index des dossiers publics de la Commission géologique du Canada**

79

TUCHODI LAKES, BRITISH COLUMBIA; TAYLOR, G C, STOTT, D F; 1971; 44 page(s); 1 map(s)/carte(s); GEOLOGICAL, 1:125 000.

Availability/disponibilité:

Out of print/épuisé

Viewing/consultation

GEOLOGICAL SURVEY OF CANADA, MAP LIBRARY .

GEOLOGICAL SURVEY OF CANADA, ATLANTIC GEOSCIENCE CENTRE/BEDFORD INSTITUTE OF OCEANOGRAPHY.

GEOLOGICAL SURVEY OF CANADA, INSTITUTE OF SEDIMENTARY AND PETROLEUM GEOLOGY.

GEOLOGICAL SURVEY OF CANADA, CORDILLERAN DIVISION.

Related reference/référence connexe:

This document is replaced by/ce document est remplacé par GSC MEMOIR 373; GSC MAP 1343A.

80

SURFICIAL GEOLOGY, SOUTHERN LABRADOR, MAPS AND LEGEND; FULTON, R J, HODGSON, D, MINNING, G; 1971; 16 map(s)/carte(s); SURFICIAL GEOLOGY, PHOTOMOSAICS, 1.25 IN:1 MI.

Availability/disponibilité:

Copies may be purchased/exemplaires en vente

ASHLEY REPRODUCTIONS INC.

Viewing/consultation

GEOLOGICAL SURVEY OF CANADA, MAP LIBRARY.

Related reference/référence connexe:

This document is replaced by/ce document est remplacé par GSC MAP 20-1979.

81

SURFICIAL GEOLOGY, LABRADOR, MAPS AND LEGEND; FULTON, R J, HODGSON, D, MINNING, G; 1972; 16 map(s)/carte(s); SURFICIAL GEOLOGY, PHOTOMOSAIC, 1.25IN:1MI.

Availability/disponibilité:

Copies may be purchased/exemplaires en vente

ASHLEY REPRODUCTIONS INC.

Viewing/consultation

GEOLOGICAL SURVEY OF CANADA, MAP LIBRARY.

Related reference/référence connexe:

This document is replaced by/ce document est remplacé par GSC MAP 27-1979.

82

STRATIGRAPHY, FACIES AND PALEOGEOGRAPHY OF MESOZOIC AND TERTIARY ROCKS OF NORTHERN YUKON AND NORTHWEST MACKENZIE DISTRICT; JELETZKY, J A; 1972; 68 page(s); 2 map(s)/carte(s); GEOLOGICAL, 1:1 448 228. GEOLOGICAL, 1:1 689 600.

Availability/disponibilité:

Copies may be purchased/exemplaires en vente

ORHAN'S REPRODUCTIONS AND PHOTOMAPPING LIMITED.

Viewing/consultation

GEOLOGICAL SURVEY OF CANADA, MAP LIBRARY.

GEOLOGICAL SURVEY OF CANADA, INSTITUTE OF SEDIMENTARY AND PETROLEUM GEOLOGY.

83

SEISMIC PROFILING DATA, WEST COAST VANCOUVER ISLAND; GEOLOGICAL SURVEY OF CANADA; 1972; 2 map(s)/carte(s); LOCATION, LINES, 1:3 168 000.

Availability/disponibilité:

Copies may be purchased/exemplaires en vente

VANCAL REPRODUCTIONS LIMITED.

Viewing/consultation

GEOLOGICAL SURVEY OF CANADA, MAP LIBRARY.

GEOLOGICAL SURVEY OF CANADA, INSTITUTE OF SEDIMENTARY AND PETROLEUM GEOLOGY.

GEOLOGICAL SURVEY OF CANADA, CORDILLERAN DIVISION.

**Index to Geological Survey of Canada Open Files/
Index des dossiers publics de la Commission géologique du Canada**

84

COMPILATION MAPS, NORTHEASTERN ONTARIO, NORTHWESTERN QUEBEC; GEOLOGICAL SURVEY OF CANADA; 1972; 21 map(s)/carte(s); COMPILATION, 1:63 360. COMPILATION, 1:12 000.

Availability/disponibilité:

Copies may be purchased/exemplaires en vente

ASHLEY REPRODUCTIONS INC.

Viewing/consultation

GEOLOGICAL SURVEY OF CANADA, MAP LIBRARY.

GEOLOGICAL SURVEY OF CANADA, INSTITUTE OF SEDIMENTARY AND PETROLEUM GEOLOGY.

85

SURFICIAL GEOLOGY, PORT STANLEY, ONTARIO, MAP AND LEGEND; DREIMANIS, A; 1972; 1 map(s)/carte(s); SURFICIAL GEOLOGY, 1:50 000.

Availability/disponibilité:

Copies may be purchased/exemplaires en vente

ASHLEY REPRODUCTIONS INC.

Viewing/consultation

GEOLOGICAL SURVEY OF CANADA, MAP LIBRARY.

GEOLOGICAL SURVEY OF CANADA, INSTITUTE OF SEDIMENTARY AND PETROLEUM GEOLOGY.

GEOLOGICAL SURVEY OF CANADA, CORDILLERAN DIVISION.

86

BATHURST ISLAND GROUP AND BYAM MARTIN ISLAND, ARCTIC CANADA; KERR, J W; 1972; 223 page(s); 1 map(s)/carte(s); GEOLOGICAL, 1:250 000.

Availability/disponibilité:

Out of print/épuisé

Viewing/consultation

GEOLOGICAL SURVEY OF CANADA, MAP LIBRARY.

GEOLOGICAL SURVEY OF CANADA, ATLANTIC GEOSCIENCE CENTRE/BEDFORD INSTITUTE OF OCEANOGRAPHY.

GEOLOGICAL SURVEY OF CANADA, INSTITUTE OF SEDIMENTARY AND PETROLEUM GEOLOGY.

GEOLOGICAL SURVEY OF CANADA, CORDILLERAN DIVISION.

Related reference/référence connexe:

This document is replaced by/ce document est remplacé par GSC MEMOIR 378; GSC MAP 1350A.

87

GEOLOGY AND MINERAL DEPOSITS, YUKON TERRITORY AND SOUTHWEST DISTRICT OF MACKENZIE, MAP; FINDLAY, D C; 1972; 1 map(s)/carte(s); GEOLOGICAL, MINERAL DEPOSITS, 1:1 500 000.

Availability/disponibilité:

Copies may be purchased/exemplaires en vente

VANCAL REPRODUCTIONS LIMITED.

Viewing/consultation

GEOLOGICAL SURVEY OF CANADA, MAP LIBRARY.

GEOLOGICAL SURVEY OF CANADA, INSTITUTE OF SEDIMENTARY AND PETROLEUM GEOLOGY.

GEOLOGICAL SURVEY OF CANADA, CORDILLERAN DIVISION.

88

GREELY FIORD (EAST-HALF) MAP AREA, DISTRICT OF FRANKLIN; KERR, J W, THORSTEINSSON, R; 1972; 1 map(s)/carte(s); GEOLOGICAL, 1:250 000.

Availability/disponibilité:

Out of print/épuisé

Viewing/consultation

GEOLOGICAL SURVEY OF CANADA, MAP LIBRARY.

GEOLOGICAL SURVEY OF CANADA, ATLANTIC GEOSCIENCE CENTRE/BEDFORD INSTITUTE OF OCEANOGRAPHY.

GEOLOGICAL SURVEY OF CANADA, INSTITUTE OF SEDIMENTARY AND PETROLEUM GEOLOGY.

GEOLOGICAL SURVEY OF CANADA, CORDILLERAN DIVISION.

Related reference/référence connexe:

This document is replaced by/ce document est remplacé par GSC MAP 1348A.

**Index to Geological Survey of Canada Open Files/
Index des dossiers publics de la Commission géologique du Canada**

89

LAKE GEOCHEMISTRY - A LOW SAMPLE DENSITY TECHNIQUE FOR RECONNAISSANCE GEOCHEMICAL EXPLORATION AND MAPPING OF THE CANADIAN SHIELD; ALLAN, R J, CAMERON, E M, DURHAM, C C; 1972; 67 page(s); 58 map(s)/carte(s); GEOCHEMICAL, 1:90 000.

Availability/disponibilité:

Copies may be purchased/exemplaires en vente
ASHLEY REPRODUCTIONS INC.
RILEY'S DATASHARE INTERNATIONAL LIMITED.

Viewing/consultation

GEOLOGICAL SURVEY OF CANADA, MAP LIBRARY.
GEOLOGICAL SURVEY OF CANADA, INSTITUTE OF SEDIMENTARY AND PETROLEUM GEOLOGY.
GEOLOGICAL SURVEY OF CANADA, CORDILLERAN DIVISION.

90

URANIUM ANALYSES OF STREAM SEDIMENTS, NOVA SCOTIA; HOLMAN, R H C, LITTLE, H W; 1972; 1 map(s)/carte(s); GEOCHEMICAL, URANIUM GEOCHEMISTRY, 1:253 440.

Availability/disponibilité:

Viewing/consultation
GEOLOGICAL SURVEY OF CANADA, MAP LIBRARY.

Related reference/référence connexe:

This document is related to/ce document est relié à GSC PAPER 70-54.

91

SIDE SCAN SONAR AND ECHO SOUNDING DATA, BEAUFORT SEA, DISTRICT OF FRANKLIN; GEOLOGICAL SURVEY OF CANADA; 1972

Availability/disponibilité:

Copies may be purchased/exemplaires en vente
WEST CANADIAN GRAPHIC INDUSTRIES.

Viewing/consultation

GEOLOGICAL SURVEY OF CANADA, MAP LIBRARY.
GEOLOGICAL SURVEY OF CANADA, INSTITUTE OF SEDIMENTARY AND PETROLEUM GEOLOGY.
GEOLOGICAL SURVEY OF CANADA, CORDILLERAN DIVISION.

92

SURFICIAL GEOLOGY, DUCK MOUNTAIN, MANITOBA-SASKATCHEWAN, MAPS AND LEGEND; KLASSEN, R W; 1972; 4 map(s)/carte(s); SURFICIAL GEOLOGY, PHOTOMOSAIC, 1:126 720.

Availability/disponibilité:

Out of print/épuisé

Viewing/consultation

GEOLOGICAL SURVEY OF CANADA, MAP LIBRARY.
GEOLOGICAL SURVEY OF CANADA, ATLANTIC GEOSCIENCE CENTRE/BEDFORD INSTITUTE OF OCEANOGRAPHY.
GEOLOGICAL SURVEY OF CANADA, INSTITUTE OF SEDIMENTARY AND PETROLEUM GEOLOGY.
GEOLOGICAL SURVEY OF CANADA, CORDILLERAN DIVISION.

Related reference/référence connexe:

This document is replaced by/ce document est remplacé par GSC MEMOIR 396; GSC MAP 1480A.

93

SURFICIAL GEOLOGY, TROUT LAKE, CAMSELL BEND, FORT SIMPSON, MILLS LAKE, DISTRICT OF MACKENZIE, MAPS AND LEGEND; MINNING, G V, NETTERVILLE, J A, RUTTER, N W; 1972; 4 map(s)/carte(s); SURFICIAL GEOLOGY, PHOTOMOSAIC AND OVERLAYS, 1:126 720.

Availability/disponibilité:

Out of print/épuisé

Viewing/consultation

GEOLOGICAL SURVEY OF CANADA, MAP LIBRARY .
GEOLOGICAL SURVEY OF CANADA, ATLANTIC GEOSCIENCE CENTRE/BEDFORD INSTITUTE OF OCEANOGRAPHY.
GEOLOGICAL SURVEY OF CANADA, INSTITUTE OF SEDIMENTARY AND PETROLEUM GEOLOGY.
GEOLOGICAL SURVEY OF CANADA, CORDILLERAN DIVISION.

Related reference/référence connexe:

This document is replaced by/ce document est remplacé par GSC OPEN FILE 158.

**Index to Geological Survey of Canada Open Files/
Index des dossiers publics de la Commission géologique du Canada**

94

ARCTIC ISLANDS: LOCATION OF AND FORMATION THICKNESS IN STRATIGRAPHIC SECTIONS MEASURED AND PUBLISHED BY OFFICERS OF THE GEOLOGICAL SURVEY OF CANADA, UP TO APRIL 1971; ROY, K J; 1972; 38 page(s); 1 map(s)/carte(s); LOCATION, 1:2 027 520.

Availability/disponibilité:

Copies may be purchased/exemplaires en vente

ORHAN'S REPRODUCTIONS AND PHOTOMAPPING LIMITED.

Viewing/consultation

GEOLOGICAL SURVEY OF CANADA, MAP LIBRARY.

GEOLOGICAL SURVEY OF CANADA, CORDILLERAN DIVISION.

GEOLOGICAL SURVEY OF CANADA, INSTITUTE OF SEDIMENTARY AND PETROLEUM GEOLOGY.

95

GEOLOGY AND OIL AND GAS CONTENT OF ARCTIC AND SUB-ARCTIC REGIONS OF THE WORLD; MODELEVSKII, M S, TOLSTOI, N S; 1970; 224 page(s)

Availability/disponibilité:

Copies may be purchased/exemplaires en vente

ASHLEY REPRODUCTIONS INC.

ORHAN'S REPRODUCTIONS AND PHOTOMAPPING LIMITED.

Viewing/consultation

GEOLOGICAL SURVEY OF CANADA, MAP LIBRARY.

GEOLOGICAL SURVEY OF CANADA, INSTITUTE OF SEDIMENTARY AND PETROLEUM GEOLOGY.

GEOLOGICAL SURVEY OF CANADA, CORDILLERAN DIVISION.

96

SURFICIAL GEOLOGY AND LANDFORMS, MALLOCH HILL, MACKENZIE DELTA, STANTON, CAPE DALHOUSIE, MAPS AND LEGEND; RAMPTON, V N; 1972; 7 map(s)/carte(s); SURFICIAL GEOLOGY, 1:125 000.

Availability/disponibilité:

Copies may be purchased/exemplaires en vente

RILEY'S DATASHARE INTERNATIONAL LIMITED.

Viewing/consultation

GEOLOGICAL SURVEY OF CANADA, MAP LIBRARY.

GEOLOGICAL SURVEY OF CANADA, INSTITUTE OF SEDIMENTARY AND PETROLEUM GEOLOGY.

GEOLOGICAL SURVEY OF CANADA, CORDILLERAN DIVISION.

Related reference/référence connexe:

This document is replaced by/ce document est remplacé par GSC MAP 32-1979; GSC MAP 33-1979.

97

SURFICIAL GEOLOGY, FORT GOOD HOPE, ARCTIC RED RIVER, FORT MCPHERSON, DISTRICT OF MACKENZIE, MAPS AND LEGEND; HODGSON, D A , HUGHES, O L, PETTAPIECE, W, PILON, J, ZOLTAI, S C; 1972; 3 map(s)/carte(s); SURFICIAL GEOLOGY, 1:125 000.

Availability/disponibilité:

Copies may be purchased/exemplaires en vente

RILEY'S DATASHARE INTERNATIONAL LIMITED.

Viewing/consultation

GEOLOGICAL SURVEY OF CANADA, MAP LIBRARY.

GEOLOGICAL SURVEY OF CANADA, CORDILLERAN DIVISION.

GEOLOGICAL SURVEY OF CANADA, INSTITUTE OF SEDIMENTARY AND PETROLEUM GEOLOGY.

Related reference/référence connexe:

This document is related to/ce document est relié à GSC OPEN FILE 189.

**Index to Geological Survey of Canada Open Files/
Index des dossiers publics de la Commission géologique du Canada**

98

PHOTOGRAPHY REPORT, URANIUM CITY, SASKATCHEWAN; SLANEY, V R, EMSLIE, J B, MADDEN, D; 1972; 6 page(s); 11 map(s)/carte(s); LOCATION, AERIAL PHOTOGRAPHY, 1:6 000. LOCATION, AERIAL PHOTOGRAPHY, 1:30 000. LOCATION, AERIAL PHOTOGRAPHY, 1:55 000.

Availability/disponibilité:

Copies may be purchased/exemplaires en vente
NATIONAL AIR PHOTO LIBRARY.

Viewing/consultation

GEOLOGICAL SURVEY OF CANADA, MAP LIBRARY.
GEOLOGICAL SURVEY OF CANADA, CORDILLERAN DIVISION.
GEOLOGICAL SURVEY OF CANADA, INSTITUTE OF SEDIMENTARY AND PETROLEUM GEOLOGY.

99

AIR PHOTOGRAPHY REPORT, FORT SMITH, YELLOWKNIFE, TSU LAKE, DONOVAN LAKE, DISTRICT OF MACKENZIE; SLANEY, V R, MADDEN, D, EMSLIE, J B; 1972; 7 page(s); 8 map(s)/carte(s); LOCATION, AERIAL PHOTOGRAPHY, 1:15 000. LOCATION, AERIAL PHOTOGRAPHY, 1:150 000.

Availability/disponibilité:

Copies may be purchased/exemplaires en vente
NATIONAL AIR PHOTO LIBRARY.

Viewing/consultation

GEOLOGICAL SURVEY OF CANADA, MAP LIBRARY.
GEOLOGICAL SURVEY OF CANADA, INSTITUTE OF SEDIMENTARY AND PETROLEUM GEOLOGY.
GEOLOGICAL SURVEY OF CANADA, CORDILLERAN DIVISION.

100

AIR PHOTOGRAPHY REPORT, LAKE HEARNE, YELLOWKNIFE, DISTRICT OF MACKENZIE; SLANEY, V R, EMSLIE, J B, MADDEN, D M, ROGERSON, T; 1972; 21 page(s); 4 map(s)/carte(s); LOCATION, AERIAL PHOTOGRAPHY, 1:633 600.

Availability/disponibilité:

Copies may be purchased/exemplaires en vente
NATIONAL AIR PHOTO LIBRARY.

Viewing/consultation

GEOLOGICAL SURVEY OF CANADA, MAP LIBRARY.
GEOLOGICAL SURVEY OF CANADA, INSTITUTE OF SEDIMENTARY AND PETROLEUM GEOLOGY.
GEOLOGICAL SURVEY OF CANADA, CORDILLERAN DIVISION.

101

GAMMA-RAY SPECTROMETER MAPS AND PROFILES, FORT SMITH, DISTRICT OF MACKENZIE; DARNLEY, A G, GRASTY, R L; 1972; 6 map(s)/carte(s); GEOPHYSICAL, RADIOMETRIC, AIRBORNE, 1:250 000.

Availability/disponibilité:

Copies may be purchased/exemplaires en vente
ASHLEY REPRODUCTIONS INC.

Viewing/consultation

GEOLOGICAL SURVEY OF CANADA, MAP LIBRARY.
GEOLOGICAL SURVEY OF CANADA, INSTITUTE OF SEDIMENTARY AND PETROLEUM GEOLOGY.
GEOLOGICAL SURVEY OF CANADA, CORDILLERAN DIVISION.

Related reference/référence connexe:

This document is related to/ce document est relié à GSC OPEN FILE 1055.

102

TECTONIC STYLES OF NORTHERN YUKON TERRITORY AND NORTHWESTERN DISTRICT OF MACKENZIE; NORRIS, D K; 1972; 37 page(s)

Availability/disponibilité:

Out of print/épuisé

Viewing/consultation

GEOLOGICAL SURVEY OF CANADA, ATLANTIC GEOSCIENCE CENTRE/BEDFORD INSTITUTE OF OCEANOGRAPHY.
GEOLOGICAL SURVEY OF CANADA, PUBLICATIONS OFFICE.
GEOLOGICAL SURVEY OF CANADA, INSTITUTE OF SEDIMENTARY AND PETROLEUM GEOLOGY.
GEOLOGICAL SURVEY OF CANADA, CORDILLERAN DIVISION.

Related reference/référence connexe:

This document is replaced by/ ce document est remplacé par ARCTIC GEOLOGY, AAPG MEMOIR 19.

**Index to Geological Survey of Canada Open Files/
Index des dossiers publics de la Commission géologique du Canada**

103

BEEHIVE MOUNTAIN MAP - AREA, ALBERTA, MAP AND NOTES; NORRIS, D K; 1972; 1 map(s)/carte(s); GEOLOGICAL, 1:31 680.

Availability/disponibilité:

Copies may be purchased/exemplaires en vente

RILEY'S DATASHARE INTERNATIONAL LIMITED.

Viewing/consultation

GEOLOGICAL SURVEY OF CANADA, MAP LIBRARY.

GEOLOGICAL SURVEY OF CANADA, INSTITUTE OF SEDIMENTARY AND PETROLEUM GEOLOGY.

GEOLOGICAL SURVEY OF CANADA, CORDILLERAN DIVISION.

Related reference/référence connexe:

This document replaces/ce document remplace GSC PREMAP 14-1958.

104

COMPILATION MAPS, TIMMINS, NORANDA-ROUYN AREAS, ONTARIO; GEOLOGICAL SURVEY OF CANADA; 1972; 28 map(s)/carte(s); COMPILATION, GEOCHEMICAL, 1:15 800. GEOLOGICAL, 1:63 360. SURFICIAL GEOLOGY, 1:63 360. GEOPHYSICAL, MAGNETIC, 1:63 360.

Availability/disponibilité:

Copies may be purchased/exemplaires en vente

ASHLEY REPRODUCTIONS INC.

Viewing/consultation

GEOLOGICAL SURVEY OF CANADA, MAP LIBRARY.

GEOLOGICAL SURVEY OF CANADA, INSTITUTE OF SEDIMENTARY AND PETROLEUM GEOLOGY.

GEOLOGICAL SURVEY OF CANADA, CORDILLERAN DIVISION.

105

COMPILATION OF MAPS, NORANDA-ROUYN, SENNETERRE, QUEBEC; GEOLOGICAL SURVEY OF CANADA; 1972; 28 map(s)/carte(s); GEOPHYSICAL, MAGNETIC, 1:63 360. COMPILATION, GEOLOGICAL, 1:63 360. SURFICIAL GEOLOGY, 1:63 360.

Availability/disponibilité:

Copies may be purchased/exemplaires en vente

ASHLEY REPRODUCTIONS INC.

Viewing/consultation

GEOLOGICAL SURVEY OF CANADA, MAP LIBRARY.

GEOLOGICAL SURVEY OF CANADA, INSTITUTE OF SEDIMENTARY AND PETROLEUM GEOLOGY.

GEOLOGICAL SURVEY OF CANADA, CORDILLERAN DIVISION.

106

SURFICIAL GEOLOGY, LABRADOR, PHOTOMOSAIC MAPS; FULTON, R J, HODGSON, D A, MINNING, G V, THOMAS, R D; 1972; 16 map(s)/carte(s); SURFICIAL GEOLOGY, PHOTOMOSAIC, 1.25IN:1MI.

Availability/disponibilité:

Copies may be purchased/exemplaires en vente

ASHLEY REPRODUCTIONS INC.

Viewing/consultation

GEOLOGICAL SURVEY OF CANADA, MAP LIBRARY.

GEOLOGICAL SURVEY OF CANADA, INSTITUTE OF SEDIMENTARY AND PETROLEUM GEOLOGY.

GEOLOGICAL SURVEY OF CANADA, CORDILLERAN DIVISION.

**Index to Geological Survey of Canada Open Files/
Index des dossiers publics de la Commission géologique du Canada**

107

LIST OF FOSSILS, PETROGRAPHIC THIN-SECTIONS AND ANALYTICAL REPORTS FROM WELLS DRILLED IN NORTHERN CANADA AVAILABLE FOR EXAMINATION AT THE INSTITUTE OF SEDIMENTARY AND PETROLEUM GEOLOGY, GSC, CALGARY; RICE, M J; 1972; 146 page(s)

Availability/disponibilité:

Out of print/épuisé

Viewing/consultation

GEOLOGICAL SURVEY OF CANADA, MAP LIBRARY .

GEOLOGICAL SURVEY OF CANADA, ATLANTIC GEOSCIENCE CENTRE/BEDFORD INSTITUTE OF OCEANOGRAPHY.

GEOLOGICAL SURVEY OF CANADA, INSTITUTE OF SEDIMENTARY AND PETROLEUM GEOLOGY.

GEOLOGICAL SURVEY OF CANADA, CORDILLERAN DIVISION.

Related reference/référence connexe:

This document is replaced by/ce document est remplacé par GSC OPEN FILE 231.

108

SURFICIAL GEOLOGY, ONTARATUE RIVER, MARTIN HOUSE, TRAVAILLANT LAKE, DISTRICT OF MACKENZIE, MAPS AND LEGEND; HODGSON, D A, HUGHES, O L, PETTAPIECE, W, PILON, J, ZOLTAI, S C; 1972; 3 map(s)/carte(s); SURFICIAL GEOLOGY, 1:125 000.

Availability/disponibilité:

Copies may be purchased/exemplaires en vente

RILEY'S DATASHARE INTERNATIONAL LIMITED.

Viewing/consultation

GEOLOGICAL SURVEY OF CANADA, MAP LIBRARY.

GEOLOGICAL SURVEY OF CANADA, INSTITUTE OF SEDIMENTARY AND PETROLEUM GEOLOGY.

GEOLOGICAL SURVEY OF CANADA, CORDILLERAN DIVISION.

Related reference/référence connexe:

This document is related to/ce document est relié à GSC OPEN FILE 189.

109

AIRBORNE GAMMA SPECTROMETRY DATA PROCESSING MANUAL; GRASTY, R L; 1972; 82 page(s)

Availability/disponibilité:

Copies may be purchased/exemplaires en vente

ASHLEY REPRODUCTIONS INC.

Viewing/consultation

GEOLOGICAL SURVEY OF CANADA, MAP LIBRARY.

GEOLOGICAL SURVEY OF CANADA, INSTITUTE OF SEDIMENTARY AND PETROLEUM GEOLOGY.

GEOLOGICAL SURVEY OF CANADA, CORDILLERAN DIVISION.

110

GAMMA-RAY SPECTROMETER MAPS AND PROFILES, MONT LAURIER, MONTCALM AND JOLIETTE COUNTRIES, QUEBEC; DARNLEY, A G, GRASTY, R L, RICHARDSON, K A; 1972; 7 map(s)/carte(s); GEOPHYSICAL, RADIOMETRIC, AIRBORNE, 1:50 000.

Availability/disponibilité:

Copies may be purchased/exemplaires en vente

MINISTERE DE L'ENERGIE ET DES RESSOURCES, [SHERBROOKE].

Viewing/consultation

GEOLOGICAL SURVEY OF CANADA, MAP LIBRARY.

GEOLOGICAL SURVEY OF CANADA, INSTITUTE OF SEDIMENTARY AND PETROLEUM GEOLOGY.

GEOLOGICAL SURVEY OF CANADA, CORDILLERAN DIVISION.

Related reference/référence connexe:

This document is related to/ce document est relié à GSC PAPER 73-1A.

**Index to Geological Survey of Canada Open Files/
Index des dossiers publics de la Commission géologique du Canada**

111

GEOLOGY, SAWYER BAY, KENNEDY CHANNEL DOBBIN BAY, LADY FRANKLIN BAY, DISTRICT OF FRANKLIN, MAPS AND LEGENDS; CHRISTIE, R L , KERR, J W; 1972; 4 map(s)/carte(s); GEOLOGICAL, 1:250 000.

Availability/disponibilité:

Out of print/épuisé

Viewing/consultation

GEOLOGICAL SURVEY OF CANADA, MAP LIBRARY.

GEOLOGICAL SURVEY OF CANADA, ATLANTIC GEOSCIENCE CENTRE/BEDFORD INSTITUTE OF OCEANOGRAPHY.

GEOLOGICAL SURVEY OF CANADA, INSTITUTE OF SEDIMENTARY AND PETROLEUM GEOLOGY.

GEOLOGICAL SURVEY OF CANADA, CORDILLERAN DIVISION.

Related reference/référence connexe:

This document is replaced by/ce document est remplacé par GSC MAP 1357A-1359A.

112

REGIONAL GEOCHEMICAL LAKE BOTTOM SEDIMENT AND TILL SAMPLING IN THE TIMMINS - VAL D'OR REGION OF ONTARIO AND QUEBEC; GLEESON, C F, HORN BROOK, E H W; 1972; 10 map(s)/carte(s); LOCATION, SAMPLE, 1:50 000. LOCATION, 1:250 000.

Availability/disponibilité:

Copies may be purchased/exemplaires en vente

ASHLEY REPRODUCTIONS INC.

Viewing/consultation

GEOLOGICAL SURVEY OF CANADA, MAP LIBRARY.

GEOLOGICAL SURVEY OF CANADA, INSTITUTE OF SEDIMENTARY AND PETROLEUM GEOLOGY.

GEOLOGICAL SURVEY OF CANADA, CORDILLERAN DIVISION.

Related reference/référence connexe:

This document is related to/ce document est relié à GSC OPEN FILE 127.

113

STRATIGRAPHY OF BOTWOOD MAP - AREA, NORTHEASTERN NEWFOUNDLAND; WILLIAMS, H; 1969; 103 page(s)

Availability/disponibilité:

Copies may be purchased/exemplaires en vente

ASHLEY REPRODUCTIONS INC.

Viewing/consultation

GEOLOGICAL SURVEY OF CANADA, MAP LIBRARY.

GEOLOGICAL SURVEY OF CANADA, CORDILLERAN DIVISION.

GEOLOGICAL SURVEY OF CANADA, INSTITUTE OF SEDIMENTARY AND PETROLEUM GEOLOGY.

114

JURASSIC AND CRETACEOUS ROCKS ALONG HOPE-PRINCETON HIGHWAY AND LOOKOUT ROAD, MANNING PARK, BRITISH COLUMBIA; JELETZKY, J A; 1972; 39 page(s)

Availability/disponibilité:

Copies may be purchased/exemplaires en vente

GEOLOGICAL SURVEY OF CANADA, PUBLICATIONS OFFICE.

Viewing/consultation

GEOLOGICAL SURVEY OF CANADA, MAP LIBRARY.

GEOLOGICAL SURVEY OF CANADA, INSTITUTE OF SEDIMENTARY AND PETROLEUM GEOLOGY.

GEOLOGICAL SURVEY OF CANADA, CORDILLERAN DIVISION.

**Index to Geological Survey of Canada Open Files/
Index des dossiers publics de la Commission géologique du Canada**

115

DESCRIPTIONS OF CARBONIFEROUS AND PERMIAN STRATIGRAPHIC SECTIONS, NORTHERN YUKON AND NORTHWESTERN DISTRICT OF MACKENZIE; BAMBER, E W; 1972; 153 page(s); 1 map(s)/carte(s); LOCATION, 1.25IN:20MI.

Availability/disponibilité:

Out of print/épuisé

Viewing/consultation

GEOLOGICAL SURVEY OF CANADA, MAP LIBRARY.

GEOLOGICAL SURVEY OF CANADA, ATLANTIC GEOSCIENCE CENTRE/BEDFORD INSTITUTE OF OCEANOGRAPHY.

GEOLOGICAL SURVEY OF CANADA, INSTITUTE OF SEDIMENTARY AND PETROLEUM GEOLOGY.

GEOLOGICAL SURVEY OF CANADA, CORDILLERAN DIVISION.

Related reference/référence connexe:

This document is replaced by/ce document est remplacé par GSC PAPER 72-19.

116

DRIFT PROSPECTING IN THE ABITIBI CLAY BELT - OVERBURDEN DRILLING PROGRAM, METHODS AND COSTS; SKINNER, R; 1972; 16 map(s)/carte(s); LOCATION, 1:500 000. LOCATION, 1:31 680. LOCATION, 1:25 000.

Availability/disponibilité:

Copies may be purchased/exemplaires en vente

ASHLEY REPRODUCTIONS INC.

Viewing/consultation

GEOLOGICAL SURVEY OF CANADA, MAP LIBRARY.

GEOLOGICAL SURVEY OF CANADA, INSTITUTE OF SEDIMENTARY AND PETROLEUM GEOLOGY.

GEOLOGICAL SURVEY OF CANADA, CORDILLERAN DIVISION.

Related reference/référence connexe:

GSC OPEN FILE 945 .

117

TERRAIN CLASSIFICATION AND SENSITIVITY SERIES, CAPE DALHOUSIE, MACKENZIE DELTA, MALLOCH HILL, STANTON, DISTRICT OF MACKENZIE, MAPS AND LEGEND; MONROE, R L; 1972; 4 map(s)/carte(s); SURFICIAL GEOLOGY, TERRAIN, 1:250 000.

Availability/disponibilité:

Copies may be purchased/exemplaires en vente

RILEY'S DATASHARE INTERNATIONAL LIMITED.

Viewing/consultation

GEOLOGICAL SURVEY OF CANADA, MAP LIBRARY.

GEOLOGICAL SURVEY OF CANADA, INSTITUTE OF SEDIMENTARY AND PETROLEUM GEOLOGY.

GEOLOGICAL SURVEY OF CANADA, CORDILLERAN DIVISION.

118

SURFICIAL GEOLOGY ARNPRIOR, ONTARIO/QUEBEC, MAP; MINNING, G V; 1972; 1 map(s)/carte(s); SURFICIAL GEOLOGY, 1:50 000.

Availability/disponibilité:

Copies may be purchased/exemplaires en vente

ASHLEY REPRODUCTIONS INC.

Viewing/consultation

GEOLOGICAL SURVEY OF CANADA, MAP LIBRARY.

GEOLOGICAL SURVEY OF CANADA, INSTITUTE OF SEDIMENTARY AND PETROLEUM GEOLOGY.

GEOLOGICAL SURVEY OF CANADA, CORDILLERAN DIVISION.

**Index to Geological Survey of Canada Open Files/
Index des dossiers publics de la Commission géologique du Canada**

119

SURFICIAL GEOLOGY AND LANDFORMS, AKLAVIK AREA, DISTRICT OF MACKENZIE, MAP AND LEGEND; RAMPTON, V; 1972; 1 map(s)/carte(s); SURFICIAL GEOLOGY, 1:125 000.

Availability/disponibilité:

Copies may be purchased/exemplaires en vente

RILEY'S DATASHARE INTERNATIONAL LIMITED.

Viewing/consultation

GEOLOGICAL SURVEY OF CANADA, MAP LIBRARY.

GEOLOGICAL SURVEY OF CANADA, INSTITUTE OF SEDIMENTARY AND PETROLEUM GEOLOGY.

GEOLOGICAL SURVEY OF CANADA, CORDILLERAN DIVISION.

Related reference/référence connexe:

This document is replaced by/ce document est remplacé par GSC MAP 31-1979.

120

TERRAIN CLASSIFICATION AND SENSITIVITY SERIES, AKLAVIK, BLOW RIVER, HERSCHEL ISLAND, DEMARCATION POINT (CANADA-US), YUKON AND DISTRICT OF MACKENZIE, MAPS AND LEGENDS; MONROE, R L; 1972; 4 map(s)/carte(s); SURFICIAL GEOLOGY, TERRAIN, 1:250 000.

Availability/disponibilité:

Copies may be purchased/exemplaires en vente

RILEY'S DATASHARE INTERNATIONAL LIMITED.

Viewing/consultation

GEOLOGICAL SURVEY OF CANADA, MAP LIBRARY.

GEOLOGICAL SURVEY OF CANADA, INSTITUTE OF SEDIMENTARY AND PETROLEUM GEOLOGY.

GEOLOGICAL SURVEY OF CANADA, CORDILLERAN DIVISION.

121

TERRAIN CLASSIFICATION AND SENSITIVITY SERIES, ARCTIC RED RIVER, FORT GOOD HOPE, FORT MCPHERSON, MARTIN HOUSE, ONTARATUE RIVER, TRAVAILLANT LAKE, DISTRICT OF MACKENZIE, MAPS AND LEGEND; MONROE, R L; 1972; 6 map(s)/carte(s); SURFICIAL GEOLOGY, TERRAIN, 1:250 000.

Availability/disponibilité:

Copies may be purchased/exemplaires en vente

RILEY'S DATASHARE INTERNATIONAL LIMITED.

Viewing/consultation

GEOLOGICAL SURVEY OF CANADA, MAP LIBRARY.

GEOLOGICAL SURVEY OF CANADA, INSTITUTE OF SEDIMENTARY AND PETROLEUM GEOLOGY.

GEOLOGICAL SURVEY OF CANADA, CORDILLERAN DIVISION.

122

THE CAMBRIAN MANGANESE DEPOSITS OF SOUTHEASTERN NEWFOUNDLAND; HUTCHINSON, R D, SCOTT, J W; 1952; 29 page(s); 1 map(s)/carte(s); GEOLOGICAL, MANGANESE DEPOSITS, 1:633 600.

Availability/disponibilité:

Copies may be purchased/exemplaires en vente

ASHLEY REPRODUCTIONS INC.

Viewing/consultation

GEOLOGICAL SURVEY OF CANADA, MAP LIBRARY.

GEOLOGICAL SURVEY OF CANADA, INSTITUTE OF SEDIMENTARY AND PETROLEUM GEOLOGY.

GEOLOGICAL SURVEY OF CANADA, CORDILLERAN DIVISION.

Related reference/référence connexe:

This document is related to/ce document est relié à GSC MEMOIR 275.

**Index to Geological Survey of Canada Open Files/
Index des dossiers publics de la Commission géologique du Canada**

123

GEOLOGY OF MCBRIDE MAP - AREA, BRITISH COLUMBIA; CAMPBELL, R B, MOUNTJOY, E, YOUNG, F G; 1972; 135 page(s); 1 map(s)/carte(s); GEOLOGICAL, 1:63 360.

Availability/disponibilité:

Out of print/épuisé

Viewing/consultation

GEOLOGICAL SURVEY OF CANADA, MAP LIBRARY.

GEOLOGICAL SURVEY OF CANADA, ATLANTIC GEOSCIENCE CENTRE/BEDFORD INSTITUTE OF OCEANOGRAPHY.

GEOLOGICAL SURVEY OF CANADA, INSTITUTE OF SEDIMENTARY AND PETROLEUM GEOLOGY.

GEOLOGICAL SURVEY OF CANADA, CORDILLERAN DIVISION.

Related reference/référence connexe:

This document is replaced by/ce document est remplacé par GSC PAPER 72-35; GSC MAP 1356A.

124

GAMMA-RAY SPECTROMETER MAPS AND PROFILES, YELLOWKNIFE, GREAT SLAVE LAKE, DISTRICT OF MACKENZIE; RICHARDSON, K A, GRASTY, R L; 1972; 7 map(s)/carte(s); GEOPHYSICAL, RADIOMETRIC, AIRBORNE, 1:250 000.

Availability/disponibilité:

Copies may be purchased/exemplaires en vente

ASHLEY REPRODUCTIONS INC.

Viewing/consultation

GEOLOGICAL SURVEY OF CANADA, MAP LIBRARY.

GEOLOGICAL SURVEY OF CANADA, INSTITUTE OF SEDIMENTARY AND PETROLEUM GEOLOGY.

GEOLOGICAL SURVEY OF CANADA, CORDILLERAN DIVISION.

Related reference/référence connexe:

This document is related to/ce document est relié à GSC OPEN FILE 1054, 1055.

125

TERRAIN CLASSIFICATION AND SENSITIVITY SERIES, BLACKWATER LAKE, NORMAN WELLS, MAHONY LAKE, FORT FRANKLIN, DISTRICT OF MACKENZIE, MAPS AND LEGEND; MONROE, R L; 1972; 4 map(s)/carte(s); SURFICIAL GEOLOGY, TERRAIN, 1:250 000.

Availability/disponibilité:

Copies may be purchased/exemplaires en vente

RILEY'S DATASHARE INTERNATIONAL LIMITED.

Viewing/consultation

GEOLOGICAL SURVEY OF CANADA, MAP LIBRARY.

GEOLOGICAL SURVEY OF CANADA, INSTITUTE OF SEDIMENTARY AND PETROLEUM GEOLOGY.

GEOLOGICAL SURVEY OF CANADA, CORDILLERAN DIVISION.

126

THICKNESS OF RECENT (POST-GLACIAL?) MUD IN BEAUFORT SEA, DEMARCATION POINT TO CAPE BATHURST, YUKON AND DISTRICT OF MACKENZIE, MAP; SHEARER, J; 1972; 1 map(s)/carte(s); SURFICIAL GEOLOGY, 1:500 000.

Availability/disponibilité:

Copies may be purchased/exemplaires en vente

ASHLEY REPRODUCTIONS INC.

WEST CANADIAN GRAPHIC INDUSTRIES.

SUPERIOR REPRODUCTIONS AND PRINTING.

Viewing/consultation

GEOLOGICAL SURVEY OF CANADA, MAP LIBRARY.

GEOLOGICAL SURVEY OF CANADA, INSTITUTE OF SEDIMENTARY AND PETROLEUM GEOLOGY.

GEOLOGICAL SURVEY OF CANADA, CORDILLERAN DIVISION.

**Index to Geological Survey of Canada Open Files/
Index des dossiers publics de la Commission géologique du Canada**

127

REGIONAL LAKE BOTTOM SEDIMENT MOVING AVERAGE-RESIDUAL ANOMALY MAPS, TIMMINS-KIRKLAND LAKE AND NORANDA-VAL D'OR AREAS, ONTARIO-QUEBEC; HORN BROOK, E H W, GLEESON, C F; 1973; 16 map(s)/carte(s); GEOCHEMICAL, ANOMALY, 1:250 000.

Availability/disponibilité:

Copies may be purchased/exemplaires en vente
ASHLEY REPRODUCTIONS INC.

Viewing/consultation

GEOLOGICAL SURVEY OF CANADA, MAP LIBRARY.
GEOLOGICAL SURVEY OF CANADA, INSTITUTE OF SEDIMENTARY AND PETROLEUM GEOLOGY.
GEOLOGICAL SURVEY OF CANADA, CORDILLERAN DIVISION.

Related reference/référence connexe:

This document is related to/ce document est relié à GSC OPEN FILE 112.

128

GEOPHYSICAL INVESTIGATIONS OF SURFICIAL DEPOSITS AT TUKTOYAKTUK, N.W.T.; HUNTER, J, RAMPTON, V, WYDER, J E; 1973; 14 page(s); 1 map(s)/carte(s); LOCATION, 1:126 720.

Availability/disponibilité:

Copies may be purchased/exemplaires en vente
ORHAN'S REPRODUCTIONS AND PHOTOMAPPING LIMITED.

Viewing/consultation

GEOLOGICAL SURVEY OF CANADA, MAP LIBRARY.
GEOLOGICAL SURVEY OF CANADA, INSTITUTE OF SEDIMENTARY AND PETROLEUM GEOLOGY.
GEOLOGICAL SURVEY OF CANADA, CORDILLERAN DIVISION.

129

AN ACCOUNT OF A LAKE SEDIMENT GEOCHEMICAL SURVEY CONDUCTED OVER CERTAIN VOLCANIC BELTS WITHIN THE SLAVE STRUCTURAL PROVINCE OF THE NORTHWEST TERRITORIES DURING 1972; NICKERSON, D; 1973; 22 page(s); 14 map(s)/carte(s); GEOLOGICAL, GEOCHEMICAL, 1:31 680. LOCATION, SAMPLES, 1:31 680.

Availability/disponibilité:

Viewing/consultation
GEOLOGICAL SURVEY OF CANADA, MAP LIBRARY.
GEOLOGICAL SURVEY OF CANADA, CORDILLERAN DIVISION.
GEOLOGICAL SURVEY OF CANADA, INSTITUTE OF SEDIMENTARY AND PETROLEUM GEOLOGY.

130

SEKWI MOUNTAIN MAP AREA, YUKON TERRITORY AND DISTRICT OF MACKENZIE; BLUSSON, S L; 1973; 17 page(s); 1 map(s)/carte(s); GEOLOGICAL, 1:250 000.

Availability/disponibilité:

Out of print/épuisé

Viewing/consultation

GEOLOGICAL SURVEY OF CANADA, MAP LIBRARY.
GEOLOGICAL SURVEY OF CANADA, INSTITUTE OF SEDIMENTARY AND PETROLEUM GEOLOGY.
GEOLOGICAL SURVEY OF CANADA, CORDILLERAN DIVISION.

Related reference/référence connexe:

This document is replaced by/ce document est remplacé par GSC PAPER 71-22; GSCMAP 1333A.

131

TERRAIN CLASSIFICATION AND SENSITIVITY SERIES, KAKISA RIVER, SIBBESTON LAKE, ROOT RIVER, WRIGLEY, DAHADINNI RIVER, BULMER LAKE, DISTRICT OF MACKENZIE, MAPS AND LEGEND; MONROE, R L; 1973; 6 map(s)/carte(s); SURFICIAL GEOLOGY, TERRAIN, 1:250 000.

Availability/disponibilité:

Copies may be purchased/exemplaires en vente
RILEY'S DATASHARE INTERNATIONAL LIMITED.

Viewing/consultation

GEOLOGICAL SURVEY OF CANADA, MAP LIBRARY.
GEOLOGICAL SURVEY OF CANADA, INSTITUTE OF SEDIMENTARY AND PETROLEUM GEOLOGY.
GEOLOGICAL SURVEY OF CANADA, CORDILLERAN DIVISION.

**Index to Geological Survey of Canada Open Files/
Index des dossiers publics de la Commission géologique du Canada**

132

TERRAIN CLASSIFICATION AND SENSITIVITY SERIES, UPPER RAMPARTS RIVER, SANS SAULT RAPIDS, CARCAJOU CANYON, DISTRICT OF MACKENZIE, MAPS AND LEGEND; MONROE, R L; 1973; 3 map(s)/carte(s); SURFICIAL GEOLOGY, TERRAIN, 1:250 000.

Availability/disponibilité:

Copies may be purchased/exemplaires en vente
RILEY'S DATASHARE INTERNATIONALE LIMITED.

Viewing/consultation

GEOLOGICAL SURVEY OF CANADA, MAP LIBRARY.
GEOLOGICAL SURVEY OF CANADA, CORDILLERAN DIVISION.
GEOLOGICAL SURVEY OF CANADA, INSTITUTE OF SEDIMENTARY AND PETROLEUM GEOLOGY.

Related reference/référence connexe:

This document is related to/ce document est relié à GSC OPEN FILE 145.

133

ETUDE GEOSCIENTIFIQUE DE LA REGION NORD DE MONTREAL, SYSTEME D'INFORMATION GEOSCIENTIFIQUE, MANUEL DE L'UTILISATEUR; KUGLER, M, MORIN, F, ST ONGE, D A; 1973; 38 page(s); 22 map(s)/carte(s); GEOLOGICAL, COMPUTER GENERATED, 1:25 000.

Availability/disponibilité:

Viewing/consultation

GEOLOGICAL SURVEY OF CANADA, MAP LIBRARY.
GEOLOGICAL SURVEY OF CANADA, CORDILLERAN DIVISION.
GEOLOGICAL SURVEY OF CANADA, INSTITUTE OF SEDIMENTARY AND PETROLEUM GEOLOGY.

Related reference/référence connexe:

This document is replaced by/ce document est remplacé par GSC PAPER 76-26(ENG); GSC PAPER 77-25(FRE).

134

DESCRIPTIONS OF EXPOSURES OF UNCONSOLIDATED DEPOSITS AT LOCATIONS SHOWN ON PHOTOGEOLOGIC MOSAICS OF THE HAYES RIVER AND KETTLE RAPIDS AREAS, MANITOBA; KLASSEN, R W, NETTERVILLE, J A; 1973; 24 page(s); 8 map(s)/carte(s); SURFICIAL GEOLOGY, PHOTOMOSAIC, 1:126 720.

Availability/disponibilité:

Copies may be purchased/exemplaires en vente
ASHLEY REPRODUCTIONS INC.

Viewing/consultation

GEOLOGICAL SURVEY OF CANADA, MAP LIBRARY.
GEOLOGICAL SURVEY OF CANADA, INSTITUTE OF SEDIMENTARY AND PETROLEUM GEOLOGY.
GEOLOGICAL SURVEY OF CANADA, CORDILLERAN DIVISION.

Related reference/référence connexe:

This document is replaced by/ce document est remplacé par GSC MAP 2-1978; GSC MAP 1481A.

135

GEOLOGY, RAINY LAKE, CAMSELL RIVER, DISTRICT OF MACKENZIE, MAPS AND NOTES; MURPHY, J D, SHEGELSKI, R J; 1973; 18 page(s); 2 map(s)/carte(s); GEOLOGICAL, 1:31 680. GEOLOGICAL, 1:12 672.

Availability/disponibilité:

Viewing/consultation

GEOLOGICAL SURVEY OF CANADA, MAP LIBRARY.
GEOLOGICAL SURVEY OF CANADA, CORDILLERAN DIVISION.
GEOLOGICAL SURVEY OF CANADA, INSTITUTE OF SEDIMENTARY AND PETROLEUM GEOLOGY.

136

SUBSURFACE LOWER PALEOZOIC STRATIGRAPHY IN NORTH AND CENTRAL ALBERTA; PUGH, D C; 1973; 53 page(s); 10 map(s)/carte(s); GEOLOGICAL, 1:1 584 000.

Availability/disponibilité:

Viewing/consultation

GEOLOGICAL SURVEY OF CANADA, MAP LIBRARY.
GEOLOGICAL SURVEY OF CANADA, CORDILLERAN DIVISION.
GEOLOGICAL SURVEY OF CANADA, INSTITUTE OF SEDIMENTARY AND PETROLEUM GEOLOGY.

Related reference/référence connexe:

This document is replaced by/ ce document est remplacé par GSC PAPER 72-12.

**Index to Geological Survey of Canada Open Files/
Index des dossiers publics de la Commission géologique du Canada**

137

SUBSURFACE STRATIGRAPHY AND STRUCTURE OF LOWER CRETACEOUS SEDIMENTARY ROCKS OF THE WATERTON-CASTLE RIVER AREA, ALBERTA; HAVARD, C J; 1973; 10 page(s); 10 map(s)/carte(s); GEOLOGICAL, PALINSPASTIC, 1:31 680. GEOLOGICAL, 1:760 320.

Availability/disponibilité:

Viewing/consultation

GEOLOGICAL SURVEY OF CANADA, MAP LIBRARY.
GEOLOGICAL SURVEY OF CANADA, CORDILLERAN DIVISION.
GEOLOGICAL SURVEY OF CANADA, INSTITUTE OF SEDIMENTARY AND PETROLEUM GEOLOGY.

138

PALYNOLOGICAL ANALYSES OF UPPER MESOZOIC AND CENOZOIC ROCKS OF THE GRAND BANKS, ATLANTIC CONTINENTAL MARGIN; BRIDEAUX, W W, WILLIAMS, G L; 1973; 78 page(s); 2 map(s)/carte(s); LOCATION, SAMPLE, 1:3 899 077. LOCATION, SAMPLE, 1:5 632 000.

Availability/disponibilité:

Out of print/épuisé

Viewing/consultation

GEOLOGICAL SURVEY OF CANADA, MAP LIBRARY.
GEOLOGICAL SURVEY OF CANADA, INSTITUTE OF SEDIMENTARY AND PETROLEUM GEOLOGY.
GEOLOGICAL SURVEY OF CANADA, CORDILLERAN DIVISION.

Related reference/référence connexe:

This document is replaced by/ce document est remplacé par GSC BULLETIN 236.

139

GEOLOGY, PRINCE ALBERT BAY, RESOLUTE, BAILLIE-HAMILTON ISLAND, LOWTHER ISLAND, MCDUGAL SOUND, DISTRICT OF FRANKLIN, MAPS AND LEGEND; THORSTEINSSON, R, KERR, J W; 1973; 5 map(s)/carte(s); GEOLOGICAL, 1:250 000.

Availability/disponibilité:

Copies may be purchased/exemplaires en vente

RILEY'S DATASHARE INTERNATIONAL LIMITED.

Viewing/consultation

GEOLOGICAL SURVEY OF CANADA, MAP LIBRARY.
GEOLOGICAL SURVEY OF CANADA, INSTITUTE OF SEDIMENTARY AND PETROLEUM GEOLOGY.
GEOLOGICAL SURVEY OF CANADA, CORDILLERAN DIVISION.

140

GAMMA-RAY SPECTROMETER MAPS AND PROFILES, DISTRICT OF MACKENZIE; RICHARDSON, K A, HOLMAN, P B, ELLIOTT, B, CHARBONNEAU, B W, MCGLYNN, J; 1973; 8 map(s)/carte(s); GEOPHYSICAL, RADIOMETRIC, AIRBORNE, 1:250 000.

Availability/disponibilité:

Copies may be purchased/exemplaires en vente

ASHLEY REPRODUCTIONS INC.

Viewing/consultation

GEOLOGICAL SURVEY OF CANADA, MAP LIBRARY.
GEOLOGICAL SURVEY OF CANADA, INSTITUTE OF SEDIMENTARY AND PETROLEUM GEOLOGY.
GEOLOGICAL SURVEY OF CANADA, CORDILLERAN DIVISION.

141

AIR PHOTOGRAPHY REPORT, GREAT SLAVE LAKE AREA, DISTRICT OF MACKENZIE; SLANEY, V R, ONOZKO, A, MADDEN, D; 1973; 19 page(s); 1 map(s)/carte(s); LOCATION, FLIGHT LINES, 1:15 000.

Availability/disponibilité:

Viewing/consultation

GEOLOGICAL SURVEY OF CANADA, MAP LIBRARY.
GEOLOGICAL SURVEY OF CANADA, CORDILLERAN DIVISION.
GEOLOGICAL SURVEY OF CANADA, INSTITUTE OF SEDIMENTARY AND PETROLEUM GEOLOGY.

**Index to Geological Survey of Canada Open Files/
Index des dossiers publics de la Commission géologique du Canada**

142

SURFICIAL GEOLOGY, NELSON HOUSE, UHLMAN LAKE, MANITOBA, MAPS AND LEGEND; KLASSEN, R W, NETTERVILLE, J A; 1973; 8 map(s)/carte(s); SURFICIAL GEOLOGY, PHOTOMOSAIC, 1:126 720.

Availability/disponibilité:

Copies may be purchased/exemplaires en vente
ASHLEY REPRODUCTIONS INC.

Viewing/consultation

GEOLOGICAL SURVEY OF CANADA, MAP LIBRARY.
GEOLOGICAL SURVEY OF CANADA, CORDILLERAN DIVISION.
GEOLOGICAL SURVEY OF CANADA, INSTITUTE OF SEDIMENTARY AND PETROLEUM GEOLOGY.

Related reference/référence connexe:

This document is replaced by/ce document est remplacé par GSC MAP 12-1978; GSC MAP 17-1978.

143

RECONNAISSANCE STUDIES OF PROTEROZOIC AND CAMBRIAN STRATIGRAPHY, LOWER MACKENZIE RIVER AREA [OPERATION NORMAN], DISTRICT OF MACKENZIE; AITKEN, J D, MACQUEEN, R W, USHER, J L; 1973; 208 page(s); 2 map(s)/carte(s); LOCATION, SECTIONS, 1:1 000 000.

Availability/disponibilité:

Out of print/épuisé

Viewing/consultation

GEOLOGICAL SURVEY OF CANADA, MAP LIBRARY .
GEOLOGICAL SURVEY OF CANADA, INSTITUTE OF SEDIMENTARY AND PETROLEUM GEOLOGY.
GEOLOGICAL SURVEY OF CANADA, CORDILLERAN DIVISION.

Related reference/référence connexe:

This document accompanies/ce document accompagne GSC PAPER 73-9. This document is replaced by/ce document est remplacé par GSC PAPER 73-9.

144

TERRAIN CLASSIFICATION AND SENSITIVITY SERIES, FORT NORMAN, DISTRICT OF MACKENZIE, MAP AND LEGEND; MONROE, R L; 1973; 1 map(s)/carte(s); SURFICIAL GEOLOGY, TERRAIN, 1:250 000.

Availability/disponibilité:

Copies may be purchased/exemplaires en vente
RILEY'S DATASHARE INTERNATIONAL LIMITED.

Viewing/consultation

GEOLOGICAL SURVEY OF CANADA, MAP LIBRARY.
GEOLOGICAL SURVEY OF CANADA, INSTITUTE OF SEDIMENTARY AND PETROLEUM GEOLOGY.
GEOLOGICAL SURVEY OF CANADA, CORDILLERAN DIVISION.

145

TERRAIN CLASSIFICATION AND SENSITIVITY SERIES, CARCAJOU CANYON, DISTRICT OF MACKENZIE, MAP AND LEGEND; MONROE, R L; 1973 ; 1 map(s)/carte(s); SURFICIAL GEOLOGY, TERRAIN, 1:250 000.

Availability/disponibilité:

Copies may be purchased/exemplaires en vente
RILEY'S DATASHARE INTERNATIONAL LIMITED.

Viewing/consultation

GEOLOGICAL SURVEY OF CANADA, MAP LIBRARY.
GEOLOGICAL SURVEY OF CANADA, INSTITUTE OF SEDIMENTARY AND PETROLEUM GEOLOGY.
GEOLOGICAL SURVEY OF CANADA, CORDILLERAN DIVISION.

Related reference/référence connexe:

This document is related to/ce document est relié à GSC OPEN FILE 132.

**Index to Geological Survey of Canada Open Files/
Index des dossiers publics de la Commission géologique du Canada**

146

EXPLORATION FOR ARCHEAN POLYMETALLIC SULFIDE DEPOSITS IN PERMAFROST TERRAINS, AN INTEGRATED GEOLOGICAL/GEOCHEMICAL TECHNIQUE, DISTRICT OF KEEWATIN, KAMINAK LAKE AREA; RIDLER, R H, SHILTS, W W; 1973; 45 page(s); 3 map(s)/carte(s); GEOLOGICAL , 1:253 440. GEOLOGICAL , 1:950 400.

Availability/disponibilité:

Out of print/épuisé

Viewing/consultation

GEOLOGICAL SURVEY OF CANADA, MAP LIBRARY.

GEOLOGICAL SURVEY OF CANADA, ATLANTIC GEOSCIENCE CENTRE/BEDFORD INSTITUTE OF OCEANOGRAPHY.

GEOLOGICAL SURVEY OF CANADA, INSTITUTE OF SEDIMENTARY AND PETROLEUM GEOLOGY.

GEOLOGICAL SURVEY OF CANADA, CORDILLERAN DIVISION.

Related reference/référence connexe:

This document is replaced by/ce document est remplacé par GSC PAPER 73-34.

147

PRECAMBRIAN ISOPACH MAP, SLAVE RIVER AREA, DISTRICT OF MACKENZIE; WILLIAMS, G K; 1973; 1 map(s)/carte(s); GEOLOGICAL, ISOPACHS, 1.25IN:10MI.

Availability/disponibilité:

Copies may be purchased/exemplaires en vente

ORHAN'S REPRODUCTIONS AND PHOTOMAPPING LIMITED.

Viewing/consultation

GEOLOGICAL SURVEY OF CANADA, MAP LIBRARY.

GEOLOGICAL SURVEY OF CANADA, INSTITUTE OF SEDIMENTARY AND PETROLEUM GEOLOGY.

GEOLOGICAL SURVEY OF CANADA, CORDILLERAN DIVISION.

148

MESOZOIC AND TERTIARY ROCKS OF QUATSINO SOUND, VANCOUVER ISLAND, BRITISH COLUMBIA; JELETZKY, J A; 1973; 370 page(s); 3 map(s)/carte(s); GEOLOGICAL, 1:31 680.

Availability/disponibilité:

Out of print/épuisé

Viewing/consultation

GEOLOGICAL SURVEY OF CANADA, MAP LIBRARY.

GEOLOGICAL SURVEY OF CANADA, ATLANTIC GEOSCIENCE CENTRE/BEDFORD INSTITUTE OF OCEANOGRAPHY.

GEOLOGICAL SURVEY OF CANADA, INSTITUTE OF SEDIMENTARY AND PETROLEUM GEOLOGY.

GEOLOGICAL SURVEY OF CANADA, CORDILLERAN DIVISION.

Related reference/référence connexe:

This document is replaced by/ce document est remplacé par GSC BULLETIN 242.

149

STRUCTURAL GEOMETRY AND GEOLOGICAL HISTORY OF THE NORTHERN CANADIAN CORDILLERA; NORRIS, D K; 1973; 38 page(s)

Availability/disponibilité:

Out of print/épuisé

Viewing/consultation

GEOLOGICAL SURVEY OF CANADA, ATLANTIC GEOSCIENCE CENTRE/BEDFORD INSTITUTE OF OCEANOGRAPHY.

GEOLOGICAL SURVEY OF CANADA, PUBLICATIONS OFFICE.

GEOLOGICAL SURVEY OF CANADA, INSTITUTE OF SEDIMENTARY AND PETROLEUM GEOLOGY.

GEOLOGICAL SURVEY OF CANADA, CORDILLERAN DIVISION.

Related reference/référence connexe:

This document is contained in/ce document est contenu dans PROCEEDINGS OF THE NATIONAL CONVENTION, CALGARY, ALBERTA, APRIL 4-6, 1973, CANADIAN SOCIETY OF EXPLORATION GEOPHYSICISTS (P. 18-45).

**Index to Geological Survey of Canada Open Files/
Index des dossiers publics de la Commission géologique du Canada**

150

SURFICIAL GEOLOGY, SPLIT LAKE, SIPIWESK, MANITOBA, MAPS AND LEGEND; KLASSEN, R W, NETTERVILLE, J A; 1973; 8 map(s)/carte(s); SURFICIAL GEOLOGY, PHOTOMOSAIC, 1:126 720.

Availability/disponibilité:

Copies may be purchased/exemplaires en vente

ASHLEY REPRODUCTIONS INC.

Viewing/consultation

GEOLOGICAL SURVEY OF CANADA, MAP LIBRARY.

GEOLOGICAL SURVEY OF CANADA, CORDILLERAN DIVISION.

GEOLOGICAL SURVEY OF CANADA, INSTITUTE OF SEDIMENTARY AND PETROLEUM GEOLOGY.

Related reference/référence connexe:

This document is replaced by/ce document est remplacé par GSC MAP 15-1978; GSC MAP 20-1978.

151

TIPS ON ORGANIZING ARCTIC GEOLOGICAL FIELD WORK; KERR, J W; 1973; 33 page(s)

Availability/disponibilité:

Out of print/épuisé

Viewing/consultation

GEOLOGICAL SURVEY OF CANADA, MAP LIBRARY.

GEOLOGICAL SURVEY OF CANADA, ATLANTIC GEOSCIENCE CENTRE/BEDFORD INSTITUTE OF OCEANOGRAPHY.

GEOLOGICAL SURVEY OF CANADA, INSTITUTE OF SEDIMENTARY AND PETROLEUM GEOLOGY.

GEOLOGICAL SURVEY OF CANADA, CORDILLERAN DIVISION.

Related reference/référence connexe:

This document is replaced by/ce document est remplacé par GSC PAPER 74-12.

152

GEOLOGICAL REPORT ON HILLS 1, 2 AND 3 OF MCGILLIVRAY CREEK COAL AND COKE COMPANY'S PROPERTY NORTH OF COLEMAN, ALBERTA; DOUGLAS, R J W; 1973; 9 page(s); 1 map(s)/carte(s); GEOLOGICAL, SKETCH, 1:3 168.

Availability/disponibilité:

Viewing/consultation

GEOLOGICAL SURVEY OF CANADA, MAP LIBRARY.

GEOLOGICAL SURVEY OF CANADA, CORDILLERAN DIVISION.

GEOLOGICAL SURVEY OF CANADA, INSTITUTE OF SEDIMENTARY AND PETROLEUM GEOLOGY.

153

THREE NEW LOWER PALEOZOIC FORMATIONS OF THE BOOTHIA PENINSULA REGION, CANADIAN ARCTIC ARCHIPELAGO; CHRISTIE, R L; 1973; 60 page(s); 1 map(s)/carte(s); GEOLOGICAL, STRATIGRAPHIC, STRUCTURAL, 1:7 500 000.

Availability/disponibilité:

Out of print/épuisé

Viewing/consultation

GEOLOGICAL SURVEY OF CANADA, MAP LIBRARY.

GEOLOGICAL SURVEY OF CANADA, ATLANTIC GEOSCIENCE CENTRE/BEDFORD INSTITUTE OF OCEANOGRAPHY.

GEOLOGICAL SURVEY OF CANADA, INSTITUTE OF SEDIMENTARY AND PETROLEUM GEOLOGY.

GEOLOGICAL SURVEY OF CANADA, CORDILLERAN DIVISION.

Related reference/référence connexe:

This document is replaced by/ce document est remplacé par GSC PAPER 73-10.

**Index to Geological Survey of Canada Open Files/
Index des dossiers publics de la Commission géologique du Canada**

154

CONTINUOUS SEISMIC PROFILES IN TOFINO BASIN WEST VANCOUVER ISLAND, BRITISH COLUMBIA; GEOLOGICAL SURVEY OF CANADA; 1973; 1 map(s)/carte(s); GEOPHYSICAL, SEISMIC, LOCATION, 1:1 000 000.

Availability/disponibilité:

Copies may be purchased/exemplaires en vente
VANCAL REPRODUCTIONS LIMITED.

Viewing/consultation

GEOLOGICAL SURVEY OF CANADA, MAP LIBRARY.
GEOLOGICAL SURVEY OF CANADA, INSTITUTE OF SEDIMENTARY AND PETROLEUM GEOLOGY.
GEOLOGICAL SURVEY OF CANADA, CORDILLERAN DIVISION.

155

SURFICIAL GEOLOGY AND GEOMORPHOLOGY MAPS OF PART OF THE MACKENZIE VALLEY COMPRISING PARTS OF FORT NORMAN [96C], CARCAJOU CANYON [96D], NORMAN WELLS [96E] AND SANS SAULT RAPIDS [106H] MAP AREAS; HANLEY, P T, HODGSON, D A, HUGHES, O L, KURFURST, P K, LAWRENCE, D E, ZOLTAI, S C, PETTAPIECE, W W, PILON, J; 1973; 4 map(s)/carte(s); SURFICIAL GEOLOGY, 1:125 000.

Availability/disponibilité:

Copies may be purchased/exemplaires en vente
RILEY'S DATASHARE INTERNATIONAL LIMITED.

Viewing/consultation

GEOLOGICAL SURVEY OF CANADA, MAP LIBRARY.
GEOLOGICAL SURVEY OF CANADA, INSTITUTE OF SEDIMENTARY AND PETROLEUM GEOLOGY.
GEOLOGICAL SURVEY OF CANADA, CORDILLERAN DIVISION.

Related reference/référence connexe:

This document is related to/ce document est relié à REVISION OF GSC OPEN FILE 26; GSC OPEN FILE 189.

156

SURFICIAL GEOLOGY, HOSKIN CREEK, DOWNIE CREEK, BOAT ENCAMPMENT, SULLIVAN RIVER, NAGLE CREEK, MOUNT REVELSTOKE, KINBASKET LAKE, SCRIP CREEK, BEAVER MOUTH, MOUNT SIR SANFORD, BLAEBERRY, BRITISH COLUMBIA, MAPS AND LEGEND; ACHARD, R A; 1973; 16 map(s)/carte(s); SURFICIAL GEOLOGY, 1:50 000.

Availability/disponibilité:

Copies may be purchased/exemplaires en vente
ASHLEY REPRODUCTIONS INC.

Viewing/consultation

GEOLOGICAL SURVEY OF CANADA, MAP LIBRARY.
GEOLOGICAL SURVEY OF CANADA, INSTITUTE OF SEDIMENTARY AND PETROLEUM GEOLOGY.
GEOLOGICAL SURVEY OF CANADA, CORDILLERAN DIVISION.

Related reference/référence connexe:

This document is related to/ce document est relié à GSC OPEN FILE 163.

157

TERRAIN CLASSIFICATION AND SENSITIVITY SERIES, CAMSELL BEND, FORT LAIRD, FORT SIMPSON, MILLS LAKE, TROUT LAKE, DISTRICT OF MACKENZIE, MAPS AND LEGEND; MONROE, R L; 1973; 5 map(s)/carte(s); SURFICIAL GEOLOGY, TERRAIN, 1:250 000.

Availability/disponibilité:

Copies may be purchased/exemplaires en vente
RILEY'S DATASHARE INTERNATIONAL LIMITED.

Viewing/consultation

GEOLOGICAL SURVEY OF CANADA, MAP LIBRARY.
GEOLOGICAL SURVEY OF CANADA, CORDILLERAN DIVISION.
GEOLOGICAL SURVEY OF CANADA, INSTITUTE OF SEDIMENTARY AND PETROLEUM GEOLOGY.

**Index to Geological Survey of Canada Open Files/
Index des dossiers publics de la Commission géologique du Canada**

158

SURFICIAL GEOLOGY, BULMER, MILLS, SIBBESTON, TROUT LAKES, KAKISA, ROOT, DAHADINNI RIVERS, CAMSELL BEND, WRIGLEY, DISTRICT OF MACKENZIE, MAPS AND LEGEND; BOYDELL, A N, MINNING, G V, NETTERVILLE, J A, RUTTER, N W, TARNOCAI, C; 1973; 11 map(s)/carte(s); SURFICIAL GEOLOGY, GEOMORPHOLOGY, 1:125 000.

Availability/disponibilité:

Copies may be purchased/exemplaires en vente

RILEY'S DATASHARE INTERNATIONAL LIMITED.

Viewing/consultation

GEOLOGICAL SURVEY OF CANADA, MAP LIBRARY.

GEOLOGICAL SURVEY OF CANADA, INSTITUTE OF SEDIMENTARY AND PETROLEUM GEOLOGY.

GEOLOGICAL SURVEY OF CANADA, CORDILLERAN DIVISION.

Related reference/référence connexe:

This document is related to/ce document est relié à GSC OPEN FILE 93; GSC OPEN FILE 189.

159

GEOLOGY, AMUND RINGNES ISLAND, HAIG-THOMAS ISLAND, DISTRICT OF FRANKLIN, MAP AND LEGEND; BALKWILL, H R, ROY, K J, SLITER, W V, HOPKINS, W S; 1973; 1 map(s)/carte(s); GEOLOGICAL, 1:250 000.

Availability/disponibilité:

Copies may be purchased/exemplaires en vente

ORHAN'S REPRODUCTIONS AND PHOTOMAPPING LIMITED.

Viewing/consultation

GEOLOGICAL SURVEY OF CANADA, MAP LIBRARY.

GEOLOGICAL SURVEY OF CANADA, INSTITUTE OF SEDIMENTARY AND PETROLEUM GEOLOGY.

GEOLOGICAL SURVEY OF CANADA, CORDILLERAN DIVISION.

Related reference/référence connexe:

This document is replaced by/ce document est remplacé par GSC MEMOIR 390.

160

CAVENDISH TEST RANGE DRILLING PROGRAM, 1973; DYCK, A V, SCOTT, W J, STANGL, K O, WILLIAMS, D A; 1973; 7 page(s)

Availability/disponibilité:

Out of print/épuisé

Viewing/consultation

GEOLOGICAL SURVEY OF CANADA, MAP LIBRARY.

GEOLOGICAL SURVEY OF CANADA, ATLANTIC GEOSCIENCE CENTRE/BEDFORD INSTITUTE OF OCEANOGRAPHY.

GEOLOGICAL SURVEY OF CANADA, INSTITUTE OF SEDIMENTARY AND PETROLEUM GEOLOGY.

GEOLOGICAL SURVEY OF CANADA, CORDILLERAN DIVISION.

Related reference/référence connexe:

This document is replaced by/ce document est remplacé par GSC PAPER 74-62.

161

RECONNAISSANCE GEOLOGY OF AISHIHIK LAKE, SNAG, AND PART OF STEWART RIVER MAP - AREAS, WEST CENTRAL YUKON; TEMPELMAN-KLUIT, D J; 1973; 94 page(s); 1 map(s)/carte(s); GEOLOGICAL, 1:250 000.

Availability/disponibilité:

Out of print/épuisé

Viewing/consultation

GEOLOGICAL SURVEY OF CANADA, MAP LIBRARY.

GEOLOGICAL SURVEY OF CANADA, ATLANTIC GEOSCIENCE CENTRE/BEDFORD INSTITUTE OF OCEANOGRAPHY.

GEOLOGICAL SURVEY OF CANADA, INSTITUTE OF SEDIMENTARY AND PETROLEUM GEOLOGY.

GEOLOGICAL SURVEY OF CANADA, CORDILLERAN DIVISION.

Related reference/référence connexe:

This document is replaced by/ce document est remplacé par GSC PAPER 73-41; GSC MAP 16-1973; GSC MAP 17-1973; GSC MAP 18-1973.

**Index to Geological Survey of Canada Open Files/
Index des dossiers publics de la Commission géologique du Canada**

162

NON - LINEAR LEAST SQUARES COMPUTER PROGRAM FOR THE ANALYSIS OF MAGNETIC ANOMALIES PRODUCED BY EITHER TWO - OR THREE - DIMENSIONAL SOURCES; MCGRATH, P H; 1973

Availability/disponibilité:

Copies may be purchased/exemplaires en vente
ASHLEY REPRODUCTIONS INC.

Viewing/consultation

GEOLOGICAL SURVEY OF CANADA, MAP LIBRARY.
GEOLOGICAL SURVEY OF CANADA, INSTITUTE OF SEDIMENTARY AND PETROLEUM GEOLOGY.
GEOLOGICAL SURVEY OF CANADA, CORDILLERAN DIVISION.

163

SURFICIAL GEOLOGY, CANOE RIVER, HOWARD CREEK, PTARMIGAN CREEK, VALEMOUNT, BRITISH COLUMBIA, MAPS AND LEGEND; ACHARD, R A; 1973; 5 map(s)/carte(s); SURFICIAL GEOLOGY, 1:50 000.

Availability/disponibilité:

Copies may be purchased/exemplaires en vente
ASHLEY REPRODUCTIONS INC.

Viewing/consultation

GEOLOGICAL SURVEY OF CANADA, MAP LIBRARY.
GEOLOGICAL SURVEY OF CANADA, INSTITUTE OF SEDIMENTARY AND PETROLEUM GEOLOGY.
GEOLOGICAL SURVEY OF CANADA, CORDILLERAN DIVISION.

164

VOLCANISM AND VOLCANIC ROCKS: SUMMARIES OF LECTURES PRESENTED AT A SEMINAR SERIES AT THE GEOLOGICAL SURVEY OF CANADA, OTTAWA, 1972 - 73; ERMANOVICS, I F; 1973; 176 page(s)

Availability/disponibilité:

Viewing/consultation

GEOLOGICAL SURVEY OF CANADA, MAP LIBRARY.
GEOLOGICAL SURVEY OF CANADA, INSTITUTE OF SEDIMENTARY AND PETROLEUM GEOLOGY.
GEOLOGICAL SURVEY OF CANADA, CORDILLERAN DIVISION.

165

GEOLOGICAL COMPILATION, FRASER RIVER, BRITISH COLUMBIA, MAP AND LEGEND; MULLER, J E, OKULITCH, A V, RODDICK, J A; 1973; 1 map(s)/carte(s); GEOLOGICAL, COMPILATION, 1:1 000 000.

Availability/disponibilité:

Out of print/épuisé

Viewing/consultation

GEOLOGICAL SURVEY OF CANADA, MAP LIBRARY.
GEOLOGICAL SURVEY OF CANADA, INSTITUTE OF SEDIMENTARY AND PETROLEUM GEOLOGY.
GEOLOGICAL SURVEY OF CANADA, CORDILLERAN DIVISION.

Related reference/référence connexe:

This document is replaced by/ce document est remplacé par GSC MAP 1386A; GEOLOGICAL ATLAS OF CANADA, SHEET 92.

166

GEOLOGICAL COMPILATION, SKEENA RIVER, BRITISH COLUMBIA, LEGEND; HUTCHISON, W W, OKULITCH, A V, BERG, H C; 1973; 1 map(s)/carte(s); GEOLOGICAL, COMPILATION, 1:1 000 000.

Availability/disponibilité:

Out of print/épuisé

Viewing/consultation

GEOLOGICAL SURVEY OF CANADA, MAP LIBRARY.
GEOLOGICAL SURVEY OF CANADA, INSTITUTE OF SEDIMENTARY AND PETROLEUM GEOLOGY.
GEOLOGICAL SURVEY OF CANADA, CORDILLERAN DIVISION.

Related reference/référence connexe:

This document is replaced by/ce document est remplacé par GSC MAP 1385A; GEOLOGICAL ATLAS OF CANADA, SHEET 103.

**Index to Geological Survey of Canada Open Files/
Index des dossiers publics de la Commission géologique du Canada**

167

SURFICIAL GEOLOGY, TRIAL RIVER, BELL RIVER, OLD CROW, DISTRICT OF MACKENZIE, MAPS AND LEGEND; HUGHES, O L, PILON, J, VEILLETTE, J J, ZOLTAI, S C, PETTAPIECE, W W; 1973; 1 map(s)/carte(s); SURFICIAL GEOLOGY, TERRAIN, 1:125 000.

Availability/disponibilité:

Copies may be purchased/exemplaires en vente

RILEY'S DATASHARE INTERNATIONAL LIMITED.

Viewing/consultation

GEOLOGICAL SURVEY OF CANADA, MAP LIBRARY.

GEOLOGICAL SURVEY OF CANADA, INSTITUTE OF SEDIMENTARY AND PETROLEUM GEOLOGY.

GEOLOGICAL SURVEY OF CANADA, CORDILLERAN DIVISION.

Related reference/référence connexe:

This document is related to/ce document est relié à GSC OPEN FILE 189.

168

FIELD TECHNIQUE FOR SIEVING COARSE GRANULAR MATERIAL; LAWRENCE, D E, VAN DINE, D F; 1973; 14 page(s)

Availability/disponibilité:

Copies may be purchased/exemplaires en vente

GEOLOGICAL SURVEY OF CANADA, PUBLICATIONS OFFICE.

Viewing/consultation

GEOLOGICAL SURVEY OF CANADA, MAP LIBRARY.

GEOLOGICAL SURVEY OF CANADA, CORDILLERAN DIVISION.

GEOLOGICAL SURVEY OF CANADA, INSTITUTE OF SEDIMENTARY AND PETROLEUM GEOLOGY.

169

GAMMA-RAY SPECTROMETER MAP AND PROFILES, NORTHERN SASKATCHEWAN; ELLIOTT, B, HOLMAN, P B, RICHARDSON, K A; 1973; 7 map(s)/carte(s); GEOPHYSICAL, RADIOMETRIC, AIRBORNE, 1:1 000 000.

Availability/disponibilité:

Viewing/consultation

GEOLOGICAL SURVEY OF CANADA, MAP LIBRARY.

GEOLOGICAL SURVEY OF CANADA, CORDILLERAN DIVISION.

GEOLOGICAL SURVEY OF CANADA, INSTITUTE OF SEDIMENTARY AND PETROLEUM GEOLOGY.

170

GEOLOGY AND MINERAL DEPOSITS OF ALERT BAY-CAPE SCOTT MAP - AREA, VANCOUVER ISLAND, BRITISH COLUMBIA; CARLISLE, D, MULLER, J E, NORTHCOTE, K E; 1973; 87 page(s); 1 map(s)/carte(s); LOCATION, 1:250 000.

Availability/disponibilité:

Out of print/épuisé

Viewing/consultation

GEOLOGICAL SURVEY OF CANADA, MAP LIBRARY.

GEOLOGICAL SURVEY OF CANADA, INSTITUTE OF SEDIMENTARY AND PETROLEUM GEOLOGY.

GEOLOGICAL SURVEY OF CANADA, CORDILLERAN DIVISION.

Related reference/référence connexe:

This document is replaced by/ce document est remplacé par GSC PAPER 74-08; GSC MAP 4-1974.

171

ETUDE GEOCHIMIQUE DU CANADA OCCIDENTAL, ALBERTA; DEROO, G, ROUCACHE, J, TISSOT, B; 1973; 23 page(s)

Availability/disponibilité:

Out of print/épuisé

Viewing/consultation

GEOLOGICAL SURVEY OF CANADA, MAP LIBRARY.

GEOLOGICAL SURVEY OF CANADA, INSTITUTE OF SEDIMENTARY AND PETROLEUM GEOLOGY.

GEOLOGICAL SURVEY OF CANADA, CORDILLERAN DIVISION.

Related reference/référence connexe:

This document is replaced by/ce document est remplacé par GSC BULLETIN 262.

**Index to Geological Survey of Canada Open Files/
Index des dossiers publics de la Commission géologique du Canada**

172

QUELQUES ANALYSES PHYSIQUES DES SOLS, METHODES DE TERRAIN; MORIN, F; 1973; 81 page(s)

Availability/disponibilité:

Viewing/consultation

GEOLOGICAL SURVEY OF CANADA, MAP LIBRARY.
GEOLOGICAL SURVEY OF CANADA, CORDILLERAN DIVISION.
GEOLOGICAL SURVEY OF CANADA, INSTITUTE OF SEDIMENTARY AND PETROLEUM GEOLOGY.

173

AN INPUT SURVEY IN THE PROJECT PIONEER AREA, MANITOBA; BECKER, A, COLLETT, L S, DYCK, A V; 1973; 8 page(s); 4 map(s)/carte(s); LOCATION, PHOTOMOSAIC, 1:50 000.

Availability/disponibilité:

Copies may be purchased/exemplaires en vente

ASHLEY REPRODUCTIONS INC.

Viewing/consultation

GEOLOGICAL SURVEY OF CANADA, MAP LIBRARY.
GEOLOGICAL SURVEY OF CANADA, INSTITUTE OF SEDIMENTARY AND PETROLEUM GEOLOGY.
GEOLOGICAL SURVEY OF CANADA, CORDILLERAN DIVISION.

174

PRELIMINARY DRAFT OF 1 : 1,000,000 GEOLOGICAL ATLAS SHEETS OF EUREKA SOUND AND ROBESON CHANNEL AREAS, CANADIAN ARCTIC ISLANDS; TRETTIN, H P; 1973; 17 page(s); 4 map(s)/carte(s); LOCATION, ISOBATH, 1:1 900 800. GEOLOGICAL, AERONAUTICAL, 1:1 000 000.

Availability/disponibilité:

Copies may be purchased/exemplaires en vente

RILEY'S DATASHARE INTERNATIONAL LIMITED.

Viewing/consultation

GEOLOGICAL SURVEY OF CANADA, MAP LIBRARY.
GEOLOGICAL SURVEY OF CANADA, INSTITUTE OF SEDIMENTARY AND PETROLEUM GEOLOGY.
GEOLOGICAL SURVEY OF CANADA, CORDILLERAN DIVISION.

175

SHORT PAPERS CONTAINING RESULTS OF ECONOMIC INTEREST DERIVED FROM 1973 FIELD WORK IN THE NORTHWEST TERRITORIES AND YUKON; GEOLOGICAL SURVEY OF CANADA; 1973; 80 page(s)

Availability/disponibilité:

Out of print/épuisé

Viewing/consultation

GEOLOGICAL SURVEY OF CANADA, MAP LIBRARY.
GEOLOGICAL SURVEY OF CANADA, ATLANTIC GEOSCIENCE CENTRE/BEDFORD INSTITUTE OF OCEANOGRAPHY.
GEOLOGICAL SURVEY OF CANADA, INSTITUTE OF SEDIMENTARY AND PETROLEUM GEOLOGY.
GEOLOGICAL SURVEY OF CANADA, CORDILLERAN DIVISION.

Related reference/référence connexe:

This document is replaced by/ce document est remplacé par GSC PAPER 74-01A.

176

TRIASSIC ROCKS OF THE SOUTHERN CANADIAN ROCKY MOUNTAINS; GIBSON, D W; 1973; 70 page(s); 13 map(s)/carte(s); GEOLOGICAL, ISOPACHS, 1.25IN:50MI.

Availability/disponibilité:

Out of print/épuisé

Viewing/consultation

GEOLOGICAL SURVEY OF CANADA, MAP LIBRARY.
GEOLOGICAL SURVEY OF CANADA, ATLANTIC GEOSCIENCE CENTRE/BEDFORD INSTITUTE OF OCEANOGRAPHY.
GEOLOGICAL SURVEY OF CANADA, INSTITUTE OF SEDIMENTARY AND PETROLEUM GEOLOGY .
GEOLOGICAL SURVEY OF CANADA, CORDILLERAN DIVISION.

Related reference/référence connexe:

This document is replaced by/ce document est remplacé par GSC BULLETIN 230.

**Index to Geological Survey of Canada Open Files/
Index des dossiers publics de la Commission géologique du Canada**

177

STRATIGRAPHY, FACIES AND PALEOGEOGRAPHY OF JURASSIC AND CRETACEOUS ROCKS OF NORTH YUKON AND MACKENZIE DISTRICT; JELETZKY, J A; 1974; 51 page(s); 2 map(s)/carte(s); GEOLOGICAL, 1.25IN:40MI.

Availability/disponibilité:

Out of print/épuisé

Viewing/consultation

GEOLOGICAL SURVEY OF CANADA, MAP LIBRARY.

GEOLOGICAL SURVEY OF CANADA, ATLANTIC GEOSCIENCE CENTRE/BEDFORD INSTITUTE OF OCEANOGRAPHY.

GEOLOGICAL SURVEY OF CANADA, INSTITUTE OF SEDIMENTARY AND PETROLEUM GEOLOGY.

GEOLOGICAL SURVEY OF CANADA, CORDILLERAN DIVISION.

Related reference/référence connexe:

This document is replaced by/ce document est remplacé par GSC PAPER 74-10.

178

GEOLOGIE DU QUATERNAIRE DE LA REGION DE L'EMBOUCHURE DE LA RIVIERE LA GRANDE; SKINNER, R G, VINCENT, J-S; 1974; 5 map(s)/carte(s); SURFICIAL GEOLOGY, 1:50 000. SURFICIAL GEOLOGY, 1:167 270 400.

Availability/disponibilité:

Copies may be purchased/exemplaires en vente

ASHLEY REPRODUCTIONS INC.

Viewing/consultation

GEOLOGICAL SURVEY OF CANADA, MAP LIBRARY.

GEOLOGICAL SURVEY OF CANADA, INSTITUTE OF SEDIMENTARY AND PETROLEUM GEOLOGY.

GEOLOGICAL SURVEY OF CANADA, CORDILLERAN DIVISION.

Related reference/référence connexe:

This document is related to/ce document est relié à GSC OPEN FILE 219. This document is replaced by/ce document est remplacé par GSC MAP 1592A.

179

GEOLOGY, RANKIN INLET, DISTRICT OF KEEWATIN, MAP AND DESCRIPTIVE NOTES; FRAPE, S K, LAPORTE, P J; 1974; 1 map(s)/carte(s); GEOLOGICAL, 1:31 680.

Availability/disponibilité:

Viewing/consultation

GEOLOGICAL SURVEY OF CANADA, MAP LIBRARY.

GEOLOGICAL SURVEY OF CANADA, CORDILLERAN DIVISION.

GEOLOGICAL SURVEY OF CANADA, INSTITUTE OF SEDIMENTARY AND PETROLEUM GEOLOGY.

180

SURFICIAL GEOLOGY, ST ANTHONY - BLANC SABLON, ROBERTS ARM, PASADENA, LOMOND, SHEFFIELD LAKE, SPRINGDALE, GROS MORNE - SKINNER COVE, ST PAUL'S INLET, PORTLAND CREEK, INDIAN LOOK OUT, BELLBURNS - BLUE MOUNTAIN, PORT SAUNDERS, NEWFOUNDLAND, MAPS AND LEGEND; GRANT, D R; 1973; 11 map(s)/carte(s); SURFICIAL GEOLOGY, 1:50 688.

Availability/disponibilité:

Copies may be purchased/exemplaires en vente

ASHLEY REPRODUCTIONS INC.

Viewing/consultation

GEOLOGICAL SURVEY OF CANADA, MAP LIBRARY.

GEOLOGICAL SURVEY OF CANADA, INSTITUTE OF SEDIMENTARY AND PETROLEUM GEOLOGY.

GEOLOGICAL SURVEY OF CANADA, CORDILLERAN DIVISION.

Related reference/référence connexe:

This document is related to/ce document est relié à GSC OPEN FILE 244.

**Index to Geological Survey of Canada Open Files/
Index des dossiers publics de la Commission géologique du Canada**

181

SURFICIAL GEOLOGY, SOUTHERN LABRADOR, MAPS AND LEGEND; FULTON, R J, HODGSON, D A, MINNING, G V; 1973; 16 map(s)/carte(s); SURFICIAL GEOLOGY , PHOTOMOSAIC, 1:50 000.

Availability/disponibilité:

Copies may be purchased/exemplaires en vente
ASHLEY REPRODUCTIONS INC.

Viewing/consultation

GEOLOGICAL SURVEY OF CANADA, MAP LIBRARY.
GEOLOGICAL SURVEY OF CANADA, CORDILLERAN DIVISION.
GEOLOGICAL SURVEY OF CANADA, INSTITUTE OF SEDIMENTARY AND PETROLEUM GEOLOGY.

Related reference/référence connexe:

This document is replaced by/ce document est remplacé par GSC MAP 26-1979.

182

PALYNOLOGY OF AN UPPER CRETACEOUS SECTION, HORTON RIVER, DISTRICT OF MACKENZIE, NWT; MCINTYRE, D J; 1974; 16 page(s); 1 map(s)/carte(s); LOCATION, 1:20 000.

Availability/disponibilité:

Out of print/épuisé

Viewing/consultation

GEOLOGICAL SURVEY OF CANADA, MAP LIBRARY.
GEOLOGICAL SURVEY OF CANADA, ATLANTIC GEOSCIENCE CENTRE/BEDFORD INSTITUTE OF OCEANOGRAPHY.
GEOLOGICAL SURVEY OF CANADA, INSTITUTE OF SEDIMENTARY AND PETROLEUM GEOLOGY.
GEOLOGICAL SURVEY OF CANADA, CORDILLERAN DIVISION.

Related reference/référence connexe:

This document is replaced by/ce document est remplacé par GSC PAPER 74-14.

183

GRAVITY AND MAGNETIC DATA - ATLANTIC CONTINENTAL MARGIN; HAWORTH, R T, MACNAB, R F; 1974

Availability/disponibilité:

Viewing/consultation

GEOLOGICAL SURVEY OF CANADA, MAP LIBRARY.

Related reference/référence connexe:

This document is related to/ce document est relié à GSC OPEN FILE 218. This document is related to/ce document est relié à GSC OPEN FILE 248.

184

PRELIMINARY GRAVITY AND MAGNETIC MAPS OF THE STRAIT OF JUAN DE FUCA, BRITISH COLUMBIA; CURRIE, R G, MACLEOD, N S, SNAVELY, P D, JR, TIFFIN, D L; 1974; 10 page(s)

Availability/disponibilité:

Copies may be purchased/exemplaires en vente
VANCAL REPRODUCTIONS LIMITED.

Viewing/consultation

GEOLOGICAL SURVEY OF CANADA, MAP LIBRARY.
GEOLOGICAL SURVEY OF CANADA, CORDILLERAN DIVISION.
GEOLOGICAL SURVEY OF CANADA, INSTITUTE OF SEDIMENTARY AND PETROLEUM GEOLOGY.

185

SURFICIAL GEOLOGY, SOUTHERN LABRADOR, MAPS AND LEGEND; FULTON, R J, HODGSON, D A, MINNING, G V; 1974; 20 map(s)/carte(s); SURFICIAL GEOLOGY, PHOTOMOSAIC, 1:50 000.

Availability/disponibilité:

Copies may be purchased/exemplaires en vente
ASHLEY REPRODUCTIONS INC.

Viewing/consultation

GEOLOGICAL SURVEY OF CANADA, MAP LIBRARY.
GEOLOGICAL SURVEY OF CANADA, INSTITUTE OF SEDIMENTARY AND PETROLEUM GEOLOGY.
GEOLOGICAL SURVEY OF CANADA, CORDILLERAN DIVISION.

Related reference/référence connexe:

This document is replaced by/ce document est remplacé par GSC MAP 19-1979.

**Index to Geological Survey of Canada Open Files/
Index des dossiers publics de la Commission géologique du Canada**

186

SURFICIAL GEOLOGY, BIG SAND LAKE, NORTHERN INDIAN LAKE, MANITOBA, MAPS AND LEGEND; KLASSEN, R W, NETTERVILLE, J A; 1974; 8 map(s)/carte(s); SURFICIAL GEOLOGY, PHOTOMOSAIC, 1:126 720.

Availability/disponibilité:

Copies may be purchased/exemplaires en vente
ASHLEY REPRODUCTIONS INC.

Viewing/consultation

GEOLOGICAL SURVEY OF CANADA, MAP LIBRARY.
GEOLOGICAL SURVEY OF CANADA, INSTITUTE OF SEDIMENTARY AND PETROLEUM GEOLOGY.
GEOLOGICAL SURVEY OF CANADA, CORDILLERAN DIVISION.

Related reference/référence connexe:

This document is replaced by/ce document est remplacé par GSC MAP 19-1978; GSC MAP 3-1979.

187

AIR PHOTOGRAPHY REPORT, DISTRICT OF MACKENZIE, ALBERTA, BRITISH COLUMBIA; SLANEY, V R; 1974; 8 page(s); 6 map(s)/carte(s); LOCATION, FLIGHT LINES, 1:316 800.

Availability/disponibilité:

Viewing/consultation

GEOLOGICAL SURVEY OF CANADA, MAP LIBRARY.

188

GAMMA-RAY SPECTROMETER MAPS AND PROFILES, MARIAN RIVER, WECHO RIVER, CARP LAKES, MCKAY LAKE, DISTRICT OF MACKENZIE; MCGLYNN, J C, RICHARDSON, K A, HOLMAN, P B, ELLIOT, B; 1974; 15 map(s)/carte(s); GEOPHYSICAL, RADIOMETRIC, 1:250 000.

Availability/disponibilité:

Copies may be purchased/exemplaires en vente
ASHLEY REPRODUCTIONS INC.

Viewing/consultation

GEOLOGICAL SURVEY OF CANADA, MAP LIBRARY.
GEOLOGICAL SURVEY OF CANADA, INSTITUTE OF SEDIMENTARY AND PETROLEUM GEOLOGY.
GEOLOGICAL SURVEY OF CANADA, CORDILLERAN DIVISION.

Related reference/référence connexe:

This document is related to/ce document est relié à GSC OPEN FILES 1054, 1055.

189

SURFICIAL GEOLOGY, MACKENZIE VALLEY TRANSPORTATION CORRIDOR, DISTRICT OF MACKENZIE, MAPS AND LEGEND; BOYDELL, A N, RUTTER, N W, HANLEY, P T, HUGHES, O L; 1974; 2 map(s)/carte(s); SURFICIAL GEOLOGY, 1:1 000 000.

Availability/disponibilité:

Copies may be purchased/exemplaires en vente
RILEY'S DATASHARE INTERNATIONAL LIMITED.

Viewing/consultation

GEOLOGICAL SURVEY OF CANADA, MAP LIBRARY.
GEOLOGICAL SURVEY OF CANADA, CORDILLERAN DIVISION.
GEOLOGICAL SURVEY OF CANADA, INSTITUTE OF SEDIMENTARY AND PETROLEUM GEOLOGY.

Related reference/référence connexe:

This document is related to/ce document est relié à GSC OPEN FILE 97, 108, 155, 158 AND 167.

190

ZINC-LEAD-SILVER-RICH SULFIDE FLOAT AND ASSOCIATED GEOCHEMICAL ANOMALIES FOUND DURING STUDIES DRIFT PROSPECTING STUDIES IN THE SPI LAKE AREA, SOUTHEAST DISTRICT OF KEEWATIN; SHILTS, W W; 1974; 5 page(s); 2 map(s)/carte(s); GEOLOGICAL, 1:126 720.

Availability/disponibilité:

Viewing/consultation

GEOLOGICAL SURVEY OF CANADA, MAP LIBRARY.
GEOLOGICAL SURVEY OF CANADA, CORDILLERAN DIVISION.
GEOLOGICAL SURVEY OF CANADA, INSTITUTE OF SEDIMENTARY AND PETROLEUM GEOLOGY.

**Index to Geological Survey of Canada Open Files/
Index des dossiers publics de la Commission géologique du Canada**

191

SURFICIAL GEOLOGY, AKLAVIK, BLOW RIVER, DEMARCATION POINT, HERSCHEL ISLAND, DISTRICT OF MACKENZIE, MAPS AND LEGEND; RAMPTON, V N; 1974; 5 map(s)/carte(s); SURFICIAL GEOLOGY, LANDFORMS, 1:125 000.

Availability/disponibilité:

Copies may be purchased/exemplaires en vente

RILEY'S DATASHARE INTERNATIONAL LIMITED.

Viewing/consultation

GEOLOGICAL SURVEY OF CANADA, MAP LIBRARY.

GEOLOGICAL SURVEY OF CANADA, INSTITUTE OF SEDIMENTARY AND PETROLEUM GEOLOGY.

GEOLOGICAL SURVEY OF CANADA, CORDILLERAN DIVISION.

GEOLOGICAL SURVEY OF CANADA, ATLANTIC GEOSCIENCE CENTRE/BEDFORD INSTITUTE OF OCEANOGRAPHY.

Related reference/référence connexe:

This document replaces/ce document remplace GSC OPEN FILE 21.

192

SURFICIAL GEOLOGY, MARBLE ISLAND, TAVANI, MCQUOID LAKE, GIBSON LAKE, CHESTERFIELD INLET, DISTRICT OF KEEWATIN, MAPS AND LEGEND; BOYDELL, A N; 1974; 5 map(s)/carte(s); SURFICIAL GEOLOGY, 1:125 000.

Availability/disponibilité:

Copies may be purchased/exemplaires en vente

ASHLEY REPRODUCTIONS INC.

Viewing/consultation

GEOLOGICAL SURVEY OF CANADA, MAP LIBRARY.

GEOLOGICAL SURVEY OF CANADA, INSTITUTE OF SEDIMENTARY AND PETROLEUM GEOLOGY.

GEOLOGICAL SURVEY OF CANADA, CORDILLERAN DIVISION.

193

UPPER CRETACEOUS STRATIGRAPHY OF YUKON COASTAL PLAIN AND NORTHWESTERN MACKENZIE DELTA; YOUNG, F G; 1974; 206 page(s); 1 map(s)/carte(s); GEOLOGICAL, 1:125 000.

Availability/disponibilité:

Out of print/épuisé

Viewing/consultation

GEOLOGICAL SURVEY OF CANADA, MAP LIBRARY.

GEOLOGICAL SURVEY OF CANADA, ATLANTIC GEOSCIENCE CENTRE/BEDFORD INSTITUTE OF OCEANOGRAPHY.

GEOLOGICAL SURVEY OF CANADA, INSTITUTE OF SEDIMENTARY AND PETROLEUM GEOLOGY.

GEOLOGICAL SURVEY OF CANADA, CORDILLERAN DIVISION.

Related reference/référence connexe:

This document is replaced by/ce document est remplacé par GSC BULLETIN 249.

194

NEWFOUNDLAND GRANULAR RESOURCES INVENTORY MAP; GRANT, D R; 1974; 1 map(s)/carte(s); SURFICIAL GEOLOGY, GRANULAR DEPOSITS, 1:500 000.

Availability/disponibilité:

Copies may be purchased/exemplaires en vente

ASHLEY REPRODUCTIONS INC.

Viewing/consultation

GEOLOGICAL SURVEY OF CANADA, MAP LIBRARY.

GEOLOGICAL SURVEY OF CANADA, CORDILLERAN DIVISION.

GEOLOGICAL SURVEY OF CANADA, INSTITUTE OF SEDIMENTARY AND PETROLEUM GEOLOGY.

**Index to Geological Survey of Canada Open Files/
Index des dossiers publics de la Commission géologique du Canada**

195

SURFICIAL GEOLOGY, SOUTHERN LABRADOR, MAPS AND LEGEND; FULTON, R J, HODGSON, D A, MINNING, G V; 1974; 10 map(s)/carte(s); SURFICIAL GEOLOGY, PHOTOMOSAIC, 1:50 000.

Availability/disponibilité:

Copies may be purchased/exemplaires en vente

ASHLEY REPRODUCTIONS INC.

Viewing/consultation

GEOLOGICAL SURVEY OF CANADA, MAP LIBRARY.

GEOLOGICAL SURVEY OF CANADA, CORDILLERAN DIVISION.

GEOLOGICAL SURVEY OF CANADA, INSTITUTE OF SEDIMENTARY AND PETROLEUM GEOLOGY.

196

EROSION SUSCEPTIBILITY, WALLACE MOUNTAIN AREA, ALBERTA, MAPS AND NOTES; LENGELLE, J, ST ONGE, D A; 1974; 2 map(s)/carte(s); ENVIRONMENTAL, EROSION SUSCEPTIBILITY, 1:50 000.

Availability/disponibilité:

Copies may be purchased/exemplaires en vente

RILEY'S DATASHARE INTERNATIONAL LIMITED.

Viewing/consultation

GEOLOGICAL SURVEY OF CANADA, MAP LIBRARY.

GEOLOGICAL SURVEY OF CANADA, INSTITUTE OF SEDIMENTARY AND PETROLEUM GEOLOGY.

GEOLOGICAL SURVEY OF CANADA, CORDILLERAN DIVISION.

GEOLOGICAL SURVEY OF CANADA, ATLANTIC GEOSCIENCE CENTRE/BEDFORD INSTITUTE OF OCEANOGRAPHY.

197

INVENTORY OF MARINE SURFICIAL GEOLOGY, SEDIMENTOLOGY, GEOMORPHOLOGY, QUATERNARY PALEONTOLOGY AND PALEOECOLOGY, GEOCHEMISTRY AND RELATED STUDIES OF THE PACIFIC SHELF OF CANADA; RICKER, K E; 1974; 46 page(s); 2 map(s)/carte(s); SURFICIAL GEOLOGY, MARINE, 1:100 000. SURFICIAL GEOLOGY, MARINE, 1:250 000.

Availability/disponibilité:

Copies may be purchased/exemplaires en vente

SUPERIOR REPRODUCTIONS AND PRINTING.

Viewing/consultation

GEOLOGICAL SURVEY OF CANADA, MAP LIBRARY.

GEOLOGICAL SURVEY OF CANADA, INSTITUTE OF SEDIMENTARY AND PETROLEUM GEOLOGY.

GEOLOGICAL SURVEY OF CANADA, CORDILLERAN DIVISION.

GEOLOGICAL SURVEY OF CANADA, ATLANTIC GEOSCIENCE CENTRE/BEDFORD INSTITUTE OF OCEANOGRAPHY.

198

GEOLOGIE DU QUATERNAIRE, LAC AWACHINA ET RIVIERE AHAZI, QUEBEC, CARTES; SKINNER, R G, VINCENT, J-S; 1974; 4 map(s)/carte(s); GEOLOGICAL, 1:50 000.

Availability/disponibilité:

Copies may be purchased/exemplaires en vente

ASHLEY REPRODUCTIONS INC.

Viewing/consultation

GEOLOGICAL SURVEY OF CANADA, MAP LIBRARY.

GEOLOGICAL SURVEY OF CANADA, INSTITUTE OF SEDIMENTARY AND PETROLEUM GEOLOGY.

GEOLOGICAL SURVEY OF CANADA, CORDILLERAN DIVISION.

GEOLOGICAL SURVEY OF CANADA, ATLANTIC GEOSCIENCE CENTRE/BEDFORD INSTITUTE OF OCEANOGRAPHY.

Related reference/référence connexe:

This document is related to/ce document est relié à GSC OPEN FILE 219; GSC OPEN FILE 267. This document is replaced by/ce document est remplacé par GSC MAP 1591A.

**Index to Geological Survey of Canada Open Files/
Index des dossiers publics de la Commission géologique du Canada**

199

GEOLOGY, WHITE EAGLE FALLS, DISTRICT OF MACKENZIE, MAP AND NOTES; JEFFERSON, C W, MURPHY, J D, PADGHAM, W A, SHEGELSKI, R J; 1974; 1 map(s)/carte(s); GEOLOGICAL, 1:31 680.

Availability/disponibilité:

Viewing/consultation

GEOLOGICAL SURVEY OF CANADA, MAP LIBRARY.
GEOLOGICAL SURVEY OF CANADA, CORDILLERAN DIVISION.
GEOLOGICAL SURVEY OF CANADA, INSTITUTE OF SEDIMENTARY AND PETROLEUM GEOLOGY.
GEOLOGICAL SURVEY OF CANADA, ATLANTIC GEOSCIENCE CENTRE/BEDFORD INSTITUTE OF OCEANOGRAPHY.

200

GEOLOGY, CARMACKS, YUKON TERRITORY, MAP AND NOTES; TEMPELMAN-KLUIT, D J; 1974; 1 map(s)/carte(s); GEOLOGICAL, 1:250 000.

Availability/disponibilité:

Copies may be purchased/exemplaires en vente

SUPERIOR REPRODUCTIONS AND PRINTING.

Viewing/consultation

GEOLOGICAL SURVEY OF CANADA, MAP LIBRARY.
GEOLOGICAL SURVEY OF CANADA, INSTITUTE OF SEDIMENTARY AND PETROLEUM GEOLOGY.
GEOLOGICAL SURVEY OF CANADA, CORDILLERAN DIVISION.
GEOLOGICAL SURVEY OF CANADA, ATLANTIC GEOSCIENCE CENTRE/BEDFORD INSTITUTE OF OCEANOGRAPHY.

Related reference/référence connexe:

This document is replaced by/ce document est remplacé par GSC OPEN FILE 1101.

201

SURFICIAL GEOLOGY, SOUTHERN LABRADOR, MAPS AND LEGENDS; FULTON, R J, HODGSON, D A; 1974; 18 map(s)/carte(s); SURFICIAL GEOLOGY, PHOTOMOSAIC, 1:50 000.

Availability/disponibilité:

Copies may be purchased/exemplaires en vente

ASHLEY REPRODUCTIONS INC.

Viewing/consultation

GEOLOGICAL SURVEY OF CANADA, MAP LIBRARY.
GEOLOGICAL SURVEY OF CANADA, INSTITUTE OF SEDIMENTARY AND PETROLEUM GEOLOGY.
GEOLOGICAL SURVEY OF CANADA, CORDILLERAN DIVISION.
GEOLOGICAL SURVEY OF CANADA, ATLANTIC GEOSCIENCE CENTRE/BEDFORD INSTITUTE OF OCEANOGRAPHY.

Related reference/référence connexe:

This document is replaced by/ce document est remplacé par GSC MAP 24-1979.

202

A LISTING OF SELECTED ERTS IMAGES FROM THE COLLECTION OF THE GEOLOGICAL SURVEY OF CANADA ; SLANEY, V R; 1974; 1 map(s)/carte(s); LOCATION, INDEX, 1:19 008 000.

Availability/disponibilité:

Viewing/consultation

GEOLOGICAL SURVEY OF CANADA, MAP LIBRARY.
GEOLOGICAL SURVEY OF CANADA, CORDILLERAN DIVISION.
GEOLOGICAL SURVEY OF CANADA, INSTITUTE OF SEDIMENTARY AND PETROLEUM GEOLOGY.
GEOLOGICAL SURVEY OF CANADA, ATLANTIC GEOSCIENCE CENTRE/BEDFORD INSTITUTE OF OCEANOGRAPHY.

Related reference/référence connexe:

This document is replaced by/ce document est remplacé par GSC OPEN FILE 386.

**Index to Geological Survey of Canada Open Files/
Index des dossiers publics de la Commission géologique du Canada**

203

JURASSIC AND LOWER CRETACEOUS PALAEOGEOGRAPHY AND DEPOSITIONAL TECTONICS OF PORCUPINE PLATEAU, ADJACENT AREAS OF NORTHERN YUKON AND THOSE OF MACKENZIE DISTRICT, N.W.T.; JELETZKY, J A; 1974; 140 page(s); 9 map(s)/carte(s); GEOCHRONOLOGIC, TECTONIC, 1:1 013 760. LOCATION, GEOLOGICAL PROFILES, 1:2 027 520.

Availability/disponibilité:

Out of print/épuisé

Viewing/consultation

GEOLOGICAL SURVEY OF CANADA, MAP LIBRARY.

GEOLOGICAL SURVEY OF CANADA, ATLANTIC GEOSCIENCE CENTRE/BEDFORD INSTITUTE OF OCEANOGRAPHY.

GEOLOGICAL SURVEY OF CANADA, INSTITUTE OF SEDIMENTARY AND PETROLEUM GEOLOGY.

GEOLOGICAL SURVEY OF CANADA, CORDILLERAN DIVISION.

Related reference/référence connexe:

This document is replaced by/ce document est remplacé par GSC PAPER 74-16.

204

BEDROCK AND UNCONSOLIDATED SEDIMENT MAPS - LANCASTER SOUND, NWT; HENRY, J B; 1974; 3 map(s)/carte(s); GEOLOGICAL, BEDROCK GEOLOGY, 1:100 000.

Availability/disponibilité:

Copies may be purchased/exemplaires en vente

PRECISION MICROFILMING SERVICES LIMITED.

Viewing/consultation

GEOLOGICAL SURVEY OF CANADA, MAP LIBRARY.

GEOLOGICAL SURVEY OF CANADA, INSTITUTE OF SEDIMENTARY AND PETROLEUM GEOLOGY.

GEOLOGICAL SURVEY OF CANADA, CORDILLERAN DIVISION.

GEOLOGICAL SURVEY OF CANADA, ATLANTIC GEOSCIENCE CENTRE/BEDFORD INSTITUTE OF OCEANOGRAPHY.

Related reference/référence connexe:

This document is related to/ce document est relié à GSC PAPER 74-1, PART A, P. 251-252. This document is replaced by/ce document est remplacé par GSC MAP 1418A.

205

GEOLOGY, LANSING, NIDDERY LAKE, NADALEEN RIVER, BONNET PLUME LAKE, YUKON AND MOUNT EDUNI, DISTRICT OF MACKENZIE, MAPS AND LEGEND; BLUSSON, S L; 1974; 5 map(s)/carte(s); GEOLOGICAL, 1:250 000.

Availability/disponibilité:

Copies may be purchased/exemplaires en vente

SUPERIOR REPRODUCTIONS AND PRINTING.

Viewing/consultation

GEOLOGICAL SURVEY OF CANADA, MAP LIBRARY.

GEOLOGICAL SURVEY OF CANADA, INSTITUTE OF SEDIMENTARY AND PETROLEUM GEOLOGY.

GEOLOGICAL SURVEY OF CANADA, CORDILLERAN DIVISION.

GEOLOGICAL SURVEY OF CANADA, ATLANTIC GEOSCIENCE CENTRE/BEDFORD INSTITUTE OF OCEANOGRAPHY.

206

GEOLOGY, BONNET PLUME PASS, GOZ CREEK, CORN CREEK, AND FAIRCHILD LAKE, YUKON, MAPS; BLUSSON, S L; 1974; 6 map(s)/carte(s); GEOLOGICAL, 1:50 000.

Availability/disponibilité:

Copies may be purchased/exemplaires en vente

SUPERIOR REPRODUCTIONS AND PRINTING.

Viewing/consultation

GEOLOGICAL SURVEY OF CANADA, MAP LIBRARY.

GEOLOGICAL SURVEY OF CANADA, INSTITUTE OF SEDIMENTARY AND PETROLEUM GEOLOGY.

GEOLOGICAL SURVEY OF CANADA, CORDILLERAN DIVISION.

GEOLOGICAL SURVEY OF CANADA, ATLANTIC GEOSCIENCE CENTRE/BEDFORD INSTITUTE OF OCEANOGRAPHY.

**Index to Geological Survey of Canada Open Files/
Index des dossiers publics de la Commission géologique du Canada**

207

SURFICIAL GEOLOGY OF THE NADALEEN RIVER MAP - AREA, YUKON TERRITORY - NORTHWEST TERRITORIES; RICKER, K E; 1974; 34 page(s); 2 map(s)/carte(s); SURFICIAL GEOLOGY, 1:125 000.

Availability/disponibilité:

Copies may be purchased/exemplaires en vente
SUPERIOR REPRODUCTIONS AND PRINTING.

Viewing/consultation

GEOLOGICAL SURVEY OF CANADA, MAP LIBRARY.
GEOLOGICAL SURVEY OF CANADA, INSTITUTE OF SEDIMENTARY AND PETROLEUM GEOLOGY.
GEOLOGICAL SURVEY OF CANADA, CORDILLERAN DIVISION.
GEOLOGICAL SURVEY OF CANADA, ATLANTIC GEOSCIENCE CENTRE/BEDFORD INSTITUTE OF OCEANOGRAPHY.

208

GEOLOGY, HIGH LAKE, DISTRICT OF MACKENZIE, MAP AND NOTES; HUGHES, D R, JEFFERSON, C W, PADGHAM, W A, SHEGELSKI, R J; 1974; 1 map(s)/carte(s); GEOLOGICAL, 1:31 680.

Availability/disponibilité:

Viewing/consultation
GEOLOGICAL SURVEY OF CANADA, MAP LIBRARY.
GEOLOGICAL SURVEY OF CANADA, CORDILLERAN DIVISION.
GEOLOGICAL SURVEY OF CANADA, INSTITUTE OF SEDIMENTARY AND PETROLEUM GEOLOGY.
GEOLOGICAL SURVEY OF CANADA, ATLANTIC GEOSCIENCE CENTRE/BEDFORD INSTITUTE OF OCEANOGRAPHY.

209

SURFICIAL GEOLOGY, MACMILLAN RIVER, YUKON AND DISTRICT OF MACKENZIE, MAP AND LEGEND; BLUSSON, S L, GABRIELSE, H, OKULITCH, A V; 1974; 1 map(s)/carte(s); SURFICIAL GEOLOGY, AERONAUTICAL, 1:1 000 000.

Availability/disponibilité:

Copies may be purchased/exemplaires en vente
SUPERIOR REPRODUCTIONS AND PRINTING.

Viewing/consultation

GEOLOGICAL SURVEY OF CANADA, MAP LIBRARY.
GEOLOGICAL SURVEY OF CANADA, INSTITUTE OF SEDIMENTARY AND PETROLEUM GEOLOGY.
GEOLOGICAL SURVEY OF CANADA, CORDILLERAN DIVISION.
GEOLOGICAL SURVEY OF CANADA, ATLANTIC GEOSCIENCE CENTRE/BEDFORD INSTITUTE OF OCEANOGRAPHY.

Related reference/référence connexe:

This document is replaced by/ce document est remplacé par GSC MAP 1398A.

210

TERRAIN CLASSIFICATION AND SENSITIVITY SERIES, TRAIL RIVER, OLD CROW, BELL RIVER, YUKON AND DISTRICT OF MACKENZIE, MAPS AND LEGEND; MONROE, R L; 1974; 3 map(s)/carte(s); SURFICIAL GEOLOGY, TERRAIN, 1:250 000.

Availability/disponibilité:

Copies may be purchased/exemplaires en vente
RILEY'S DATASHARE INTERNATIONAL LIMITED.

Viewing/consultation

GEOLOGICAL SURVEY OF CANADA, MAP LIBRARY.
GEOLOGICAL SURVEY OF CANADA, INSTITUTE OF SEDIMENTARY AND PETROLEUM GEOLOGY.
GEOLOGICAL SURVEY OF CANADA, CORDILLERAN DIVISION.
GEOLOGICAL SURVEY OF CANADA, ATLANTIC GEOSCIENCE CENTRE/BEDFORD INSTITUTE OF OCEANOGRAPHY.

**Index to Geological Survey of Canada Open Files/
Index des dossiers publics de la Commission géologique du Canada**

211

COPPER, NICKEL, AND ZINC CONCENTRATIONS IN TILL OF THE HENINGA-KAMINAK-QUARTZITE LAKE AREA, DISTRICT OF KEEWATIN; BELL, R T, DAVIDSON, A, RIDLER, R H, SHILTS, W W; 1974; 2 page(s); 2 map(s)/carte(s); GEOCHEMICAL, 1:253 440.

Availability/disponibilité:

Copies may be purchased/exemplaires en vente

ASHLEY REPRODUCTIONS INC.

Viewing/consultation

GEOLOGICAL SURVEY OF CANADA, MAP LIBRARY.

GEOLOGICAL SURVEY OF CANADA, INSTITUTE OF SEDIMENTARY AND PETROLEUM GEOLOGY.

GEOLOGICAL SURVEY OF CANADA, CORDILLERAN DIVISION.

GEOLOGICAL SURVEY OF CANADA, ATLANTIC GEOSCIENCE CENTRE/BEDFORD INSTITUTE OF OCEANOGRAPHY.

212

GEOLOGY, QUIET LAKE, FINLAYSON LAKE, SHELDON LAKE, AND TAY RIVER, YUKON TERRITORY, MAPS; TEMPELMAN-KLUIT, D J; 1974; 4 map(s)/carte(s); GEOLOGICAL,

Availability/disponibilité:

Viewing/consultation

GEOLOGICAL SURVEY OF CANADA, CORDILLERAN DIVISION.

213

SURFICIAL GEOLOGY, WINCHESTER, ONTARIO, MAP AND LEGEND; RICHARD, S H; 1974; 1 map(s)/carte(s); SURFICIAL GEOLOGY, 1:50 000.

Availability/disponibilité:

Copies may be purchased/exemplaires en vente

ASHLEY REPRODUCTIONS INC.

Viewing/consultation

GEOLOGICAL SURVEY OF CANADA, MAP LIBRARY.

GEOLOGICAL SURVEY OF CANADA, INSTITUTE OF SEDIMENTARY AND PETROLEUM GEOLOGY.

GEOLOGICAL SURVEY OF CANADA, CORDILLERAN DIVISION.

GEOLOGICAL SURVEY OF CANADA, ATLANTIC GEOSCIENCE CENTRE/BEDFORD INSTITUTE OF OCEANOGRAPHY.

Related reference/référence connexe:

This document is replaced by/ce document est remplacé par GSC MAP 1491A.

214

GEOLOGY, ISKUT RIVER, BRITISH COLUMBIA, MAP AND LEGEND ; OKULITCH, A V, SOUTHER, J G, BREW, D A; 1974; 1 map(s)/carte(s); GEOLOGICAL, 1:1 000 000.

Availability/disponibilité:

Out of print/épuisé

Viewing/consultation

GEOLOGICAL SURVEY OF CANADA, MAP LIBRARY.

GEOLOGICAL SURVEY OF CANADA, ATLANTIC GEOSCIENCE CENTRE/BEDFORD INSTITUTE OF OCEANOGRAPHY.

GEOLOGICAL SURVEY OF CANADA, INSTITUTE OF SEDIMENTARY AND PETROLEUM GEOLOGY.

GEOLOGICAL SURVEY OF CANADA, CORDILLERAN DIVISION.

Related reference/référence connexe:

This document is replaced by/ce document est remplacé par GSC MAP 1418A; GEOLOGICAL ATLAS OF CANADA, SHEETS 104, 114.

**Index to Geological Survey of Canada Open Files/
Index des dossiers publics de la Commission géologique du Canada**

215

GEOLOGY, HAZELTON, BRITISH COLUMBIA, MAP AND LEGEND; RICHARDS, T A; 1974; 1 map(s)/carte(s); GEOLOGICAL, 1:125 000.

Availability/disponibilité:

Copies may be purchased/exemplaires en vente
SUPERIOR REPRODUCTIONS AND PRINTING.

Viewing/consultation

GEOLOGICAL SURVEY OF CANADA, MAP LIBRARY.
GEOLOGICAL SURVEY OF CANADA, INSTITUTE OF SEDIMENTARY AND PETROLEUM GEOLOGY.
GEOLOGICAL SURVEY OF CANADA, CORDILLERAN DIVISION.
GEOLOGICAL SURVEY OF CANADA, ATLANTIC GEOSCIENCE CENTRE/BEDFORD INSTITUTE OF OCEANOGRAPHY.

Related reference/référence connexe:

This document is related to/ce document est relié à GSC OPEN FILE 720.

216

SURFICIAL GEOLOGY, SOUTHERN LABRADOR; FULTON, R J, HODGSON, D A, MINNING, G, THOMAS, R D; 1974; 10 map(s)/carte(s); SURFICIAL GEOLOGY, PHOTOMOSAIC, 1:50 000.

Availability/disponibilité:

Copies may be purchased/exemplaires en vente
ASHLEY REPRODUCTIONS INC.

Viewing/consultation

GEOLOGICAL SURVEY OF CANADA, MAP LIBRARY.
GEOLOGICAL SURVEY OF CANADA, INSTITUTE OF SEDIMENTARY AND PETROLEUM GEOLOGY.
GEOLOGICAL SURVEY OF CANADA, CORDILLERAN DIVISION.
GEOLOGICAL SURVEY OF CANADA, ATLANTIC GEOSCIENCE CENTRE/BEDFORD INSTITUTE OF OCEANOGRAPHY.

217

SURFICIAL GEOLOGY, GRAND RAPIDS, CROSS LAKE, WEKUSKO LAKE, MANITOBA, MAPS AND LEGEND; KLASSEN, R W, NETTERVILLE, J A; 1974; 8 map(s)/carte(s); SURFICIAL GEOLOGY, PHOTOMOSAIC, 1:126 720. SURFICIAL GEOLOGY, PHOTOMOSAIC, 1:190 080.

Availability/disponibilité:

Copies may be purchased/exemplaires en vente
ASHLEY REPRODUCTIONS INC.

Viewing/consultation

GEOLOGICAL SURVEY OF CANADA, MAP LIBRARY.
GEOLOGICAL SURVEY OF CANADA, INSTITUTE OF SEDIMENTARY AND PETROLEUM GEOLOGY.
GEOLOGICAL SURVEY OF CANADA, CORDILLERAN DIVISION.
GEOLOGICAL SURVEY OF CANADA, ATLANTIC GEOSCIENCE CENTRE/BEDFORD INSTITUTE OF OCEANOGRAPHY.

Related reference/référence connexe:

This document is replaced by/ce document est remplacé par GSC MAP 4-1979; GSC MAP 5-1979; GSC MAP 6-1979.

218

GEOPHYSICAL SURVEY OF THE GULF OF MAINE AND ADJACENT AREAS: HUDSON 71-014 CRUISE; WATTS, A B, HAWORTH, R T; 1974; 258 page(s); 4 map(s)/carte(s); GEOPHYSICAL, GRAVITY, ANOMALY, 1:5 500 000. LOCATION, LINES, 1:5 500 000.

Availability/disponibilité:

Copies may be purchased/exemplaires en vente
PRECISION MICROFILMING SERVICES LIMITED.

Viewing/consultation

GEOLOGICAL SURVEY OF CANADA, MAP LIBRARY.
GEOLOGICAL SURVEY OF CANADA, INSTITUTE OF SEDIMENTARY AND PETROLEUM GEOLOGY.
GEOLOGICAL SURVEY OF CANADA, CORDILLERAN DIVISION.
GEOLOGICAL SURVEY OF CANADA, ATLANTIC GEOSCIENCE CENTRE/BEDFORD INSTITUTE OF OCEANOGRAPHY.

Related reference/référence connexe:

This document is related to/ce document est relié à GSC OPEN FILE 183.

**Index to Geological Survey of Canada Open Files/
Index des dossiers publics de la Commission géologique du Canada**

219

TERRAIN STUDIES IN THE JAMES BAY DEVELOPMENT AREA, QUEBEC; SKINNER, R G; 1974; 30 page(s); 5 map(s)/carte(s); SURFICIAL GEOLOGY, TERRAIN, 1:63 360.

Availability/disponibilité:

Copies may be purchased/exemplaires en vente

GEOLOGICAL SURVEY OF CANADA, PUBLICATIONS OFFICE.

Viewing/consultation

GEOLOGICAL SURVEY OF CANADA, MAP LIBRARY.

GEOLOGICAL SURVEY OF CANADA, INSTITUTE OF SEDIMENTARY AND PETROLEUM GEOLOGY.

GEOLOGICAL SURVEY OF CANADA, CORDILLERAN DIVISION.

GEOLOGICAL SURVEY OF CANADA, ATLANTIC GEOSCIENCE CENTRE/BEDFORD INSTITUTE OF OCEANOGRAPHY.

Related reference/référence connexe:

This document is related to/ce document est relié à GSC OPEN FILE 178; GSC OPEN FILE 198.

220

REVISED MEGAFOSSIL ZONATION OF MIDDLE AND EARLY UPPER DEVONIAN STRATA OF THE CENTRAL AND LOWER MACKENZIE VALLEY, DISTRICT OF MACKENZIE; PEDDER, A E H; 1974; 16 page(s)

Availability/disponibilité:

Copies may be purchased/exemplaires en vente

ORHAN'S REPRODUCTIONS AND PHOTOMAPPING LIMITED.

Viewing/consultation

GEOLOGICAL SURVEY OF CANADA, MAP LIBRARY.

GEOLOGICAL SURVEY OF CANADA, INSTITUTE OF SEDIMENTARY AND PETROLEUM GEOLOGY.

GEOLOGICAL SURVEY OF CANADA, CORDILLERAN DIVISION.

GEOLOGICAL SURVEY OF CANADA, ATLANTIC GEOSCIENCE CENTRE/BEDFORD INSTITUTE OF OCEANOGRAPHY.

221

BEDROCK GEOLOGY, MOUNT EDUNI, BONNET PLUME, YUKON AND DISTRICT OF MACKENZIE, MAPS AND LEGEND; AITKEN, J D, COOK, D G; 1974; 2 map(s)/carte(s); GEOLOGICAL, BEDROCK GEOLOGY, 1:250 000.

Availability/disponibilité:

Copies may be purchased/exemplaires en vente

RILEY'S DATASHARE INTERNATIONAL LIMITED.

Viewing/consultation

GEOLOGICAL SURVEY OF CANADA, MAP LIBRARY.

GEOLOGICAL SURVEY OF CANADA, INSTITUTE OF SEDIMENTARY AND PETROLEUM GEOLOGY.

GEOLOGICAL SURVEY OF CANADA, CORDILLERAN DIVISION.

GEOLOGICAL SURVEY OF CANADA, ATLANTIC GEOSCIENCE CENTRE/BEDFORD INSTITUTE OF OCEANOGRAPHY.

222

OPERATIONAL REPORT ON AIRBORNE RESISTIVITY E-PHASE SURVEYS OVER FOUR AREAS IN THE NORTHWEST TERRITORIES FOR THE DEPARTMENT OF ENERGY, MINES AND RESOURCES (GSC); JAGODITS, F L; 1973; 22 page(s); 27 map(s)/carte(s); GEOPHYSICAL, ELECTRICAL, 1:12 000. LOCATION, 1:6 336 000.

Availability/disponibilité:

Copies may be purchased/exemplaires en vente

BARRINGER RESEARCH.

Viewing/consultation

GEOLOGICAL SURVEY OF CANADA, MAP LIBRARY.

GEOLOGICAL SURVEY OF CANADA, INSTITUTE OF SEDIMENTARY AND PETROLEUM GEOLOGY.

GEOLOGICAL SURVEY OF CANADA, CORDILLERAN DIVISION.

GEOLOGICAL SURVEY OF CANADA, ATLANTIC GEOSCIENCE CENTRE/BEDFORD INSTITUTE OF OCEANOGRAPHY.

**Index to Geological Survey of Canada Open Files/
Index des dossiers publics de la Commission géologique du Canada**

223

GRAVITY AND MAGNETIC DATA AT 45 DEGREES NORTH, HUDSON 65-06, HUDSON 66-19, AND HUDSON 68-22, DIGITIZED DATA; SHIH, K G; 1974; 15 page(s); 6 map(s)/carte(s); LOCATION, LINES, 1:2 500 000.

Availability/disponibilité:

Copies may be purchased/exemplaires en vente

GEOLOGICAL SURVEY OF CANADA, PUBLICATIONS OFFICE.

Viewing/consultation

GEOLOGICAL SURVEY OF CANADA, MAP LIBRARY.

GEOLOGICAL SURVEY OF CANADA, ATLANTIC GEOSCIENCE CENTRE/BEDFORD INSTITUTE OF OCEANOGRAPHY.

GEOLOGICAL SURVEY OF CANADA, INSTITUTE OF SEDIMENTARY AND PETROLEUM GEOLOGY.

GEOLOGICAL SURVEY OF CANADA, CORDILLERAN DIVISION.

224

GRAVITY AND MAGNETIC DATA IN THE LABRADOR SEA, HUDSON 72-025, DIGITIZED DATA; SHIH, K G; 1974; 8 page(s); 2 map(s)/carte(s); LOCATION, LINES, 1:5 000 000.

Availability/disponibilité:

Copies may be purchased/exemplaires en vente

GEOLOGICAL SURVEY OF CANADA, PUBLICATIONS OFFICE.

Viewing/consultation

GEOLOGICAL SURVEY OF CANADA, MAP LIBRARY.

GEOLOGICAL SURVEY OF CANADA, ATLANTIC GEOSCIENCE CENTRE/BEDFORD INSTITUTE OF OCEANOGRAPHY.

GEOLOGICAL SURVEY OF CANADA, INSTITUTE OF SEDIMENTARY AND PETROLEUM GEOLOGY.

GEOLOGICAL SURVEY OF CANADA, CORDILLERAN DIVISION.

225

BOTANICAL STUDIES NEAR THE MACKENZIE RIVER, NORTHWEST TERRITORIES; BIRD, C D, HUGHES, O L, RUTTER, N W; 1974; 235 page(s)

Availability/disponibilité:

Copies may be purchased/exemplaires en vente

GEOLOGICAL SURVEY OF CANADA, PUBLICATIONS OFFICE.

Viewing/consultation

GEOLOGICAL SURVEY OF CANADA, MAP LIBRARY.

GEOLOGICAL SURVEY OF CANADA, INSTITUTE OF SEDIMENTARY AND PETROLEUM GEOLOGY.

GEOLOGICAL SURVEY OF CANADA, CORDILLERAN DIVISION.

GEOLOGICAL SURVEY OF CANADA, ATLANTIC GEOSCIENCE CENTRE/BEDFORD INSTITUTE OF OCEANOGRAPHY.

226

REGIONAL ORGANIC METAMORPHISM IN THE MESOZOIC STRATA OF THE SVERDRUP BASIN, DISTRICT OF FRANKLIN; SNOWDON, L R, ROY, K J; 1974; 13 page(s); 3 map(s)/carte(s); GEOLOGICAL, ORGANIC METAMORPHIC, 1:10 000 000.

Availability/disponibilité:

Copies may be purchased/exemplaires en vente

ORHAN'S REPRODUCTIONS AND PHOTOMAPPING LIMITED.

Viewing/consultation

GEOLOGICAL SURVEY OF CANADA, MAP LIBRARY.

GEOLOGICAL SURVEY OF CANADA, INSTITUTE OF SEDIMENTARY AND PETROLEUM GEOLOGY.

GEOLOGICAL SURVEY OF CANADA, CORDILLERAN DIVISION.

GEOLOGICAL SURVEY OF CANADA, ATLANTIC GEOSCIENCE CENTRE/BEDFORD INSTITUTE OF OCEANOGRAPHY.

Related reference/référence connexe:

This document is related to/ce document est relié à GSC OPEN FILE 246.

**Index to Geological Survey of Canada Open Files/
Index des dossiers publics de la Commission géologique du Canada**

227

BOTANICAL STUDIES IN THE YUKON AND NORTHWEST TERRITORIES CARRIED OUT IN 1972 IN CONNECTION WITH GSC FIELD PARTIES RUN BY DR. O. HUGHES AND DR. N. RUTTER; BIRD, C D, HUGHES, O L, RUTTER, N; 1974; 402 page(s)

Availability/disponibilité:

Copies may be purchased/exemplaires en vente

GEOLOGICAL SURVEY OF CANADA, PUBLICATIONS OFFICE.

Viewing/consultation

GEOLOGICAL SURVEY OF CANADA, MAP LIBRARY.

GEOLOGICAL SURVEY OF CANADA, INSTITUTE OF SEDIMENTARY AND PETROLEUM GEOLOGY.

GEOLOGICAL SURVEY OF CANADA, CORDILLERAN DIVISION.

GEOLOGICAL SURVEY OF CANADA, ATLANTIC GEOSCIENCE CENTRE/BEDFORD INSTITUTE OF OCEANOGRAPHY.

228

SEISMIC DATA FROM CRUISE MINNA 73-019; GRANT, A C, MACNAB, R F; 1974; 18 page(s); 1 map(s)/carte(s); LOCATION, TRACK CHART, 1:2 000 000.

Availability/disponibilité:

Copies may be purchased/exemplaires en vente

NORMAN WADE COMPANY LIMITED.

Viewing/consultation

GEOLOGICAL SURVEY OF CANADA, MAP LIBRARY.

GEOLOGICAL SURVEY OF CANADA, INSTITUTE OF SEDIMENTARY AND PETROLEUM GEOLOGY.

GEOLOGICAL SURVEY OF CANADA, CORDILLERAN DIVISION.

GEOLOGICAL SURVEY OF CANADA, ATLANTIC GEOSCIENCE CENTRE/BEDFORD INSTITUTE OF OCEANOGRAPHY.

Related reference/référence connexe:

This document is related to/ce document est relié à GSC OPEN FILE 248.

229

MAGNETIC SUSCEPTIBILITY, TIMMINS, ONTARIO, MAP AND NOTES; GRANT, F S; 1974; 3 page(s); 1 map(s)/carte(s); GEOPHYSICAL, MAGNETIC, 1:25 000.

Availability/disponibilité:

Copies may be purchased/exemplaires en vente

ASHLEY REPRODUCTIONS INC.

Viewing/consultation

GEOLOGICAL SURVEY OF CANADA, MAP LIBRARY.

GEOLOGICAL SURVEY OF CANADA, INSTITUTE OF SEDIMENTARY AND PETROLEUM GEOLOGY.

GEOLOGICAL SURVEY OF CANADA, CORDILLERAN DIVISION.

GEOLOGICAL SURVEY OF CANADA, ATLANTIC GEOSCIENCE CENTRE/BEDFORD INSTITUTE OF OCEANOGRAPHY.

Related reference/référence connexe:

This document is related to/ce document est relié à GSC MAP 20, 005G; GSC MAP 20, 006G; GSC MAP 20, 008G; GSC MAP 20, 009G.

230

HAMILTON BANK, PART 1, SURFICIAL SEDIMENTS; STEWART, J M; 1974; 51 page(s); 10 map(s)/carte(s); SURFICIAL GEOLOGY, 1:500 000.

Availability/disponibilité:

Copies may be purchased/exemplaires en vente

PRECISION MICROFILMING SERVICES LIMITED.

Viewing/consultation

GEOLOGICAL SURVEY OF CANADA, MAP LIBRARY.

GEOLOGICAL SURVEY OF CANADA, INSTITUTE OF SEDIMENTARY AND PETROLEUM GEOLOGY.

GEOLOGICAL SURVEY OF CANADA, CORDILLERAN DIVISION.

GEOLOGICAL SURVEY OF CANADA, ATLANTIC GEOSCIENCE CENTRE/BEDFORD INSTITUTE OF OCEANOGRAPHY.

**Index to Geological Survey of Canada Open Files/
Index des dossiers publics de la Commission géologique du Canada**

231

EXAMINATION OF FOSSILS, PETROGRAPHIC THIN SECTIONS AND ANALYTICAL REPORTS FROM WELLS DRILLED IN NORTHERN CANADA; ISPG; 1974; 456 page(s)

Availability/disponibilité:

Copies may be purchased/exemplaires en vente

RILEY'S DATASHARE INTERNATIONAL LIMITED.

Viewing/consultation

GEOLOGICAL SURVEY OF CANADA, MAP LIBRARY.

GEOLOGICAL SURVEY OF CANADA, INSTITUTE OF SEDIMENTARY AND PETROLEUM GEOLOGY.

GEOLOGICAL SURVEY OF CANADA, CORDILLERAN DIVISION.

GEOLOGICAL SURVEY OF CANADA, ATLANTIC GEOSCIENCE CENTRE/BEDFORD INSTITUTE OF OCEANOGRAPHY.

Related reference/référence connexe:

This document replaces/ce document remplace GSC OPEN FILE 107. This document is related to/ce document est relié à GSC PAPER 70-15; GSC PAPER 71-15; GSC PAPER 72-38; GSC PAPER 74-11. This document is replaced by/ce document est remplacé par GSC OPEN FILE 256.

232

SEDIMENTOLOGICAL STUDIES OF THE YELLOWKNIFE SUPERGROUP IN THE SLAVE STRUCTURAL PROVINCE; HENDERSON, J B; 1974; 19 page(s); 1 map(s)/carte(s); LOCATION, 1:63 360.

Availability/disponibilité:

Viewing/consultation

GEOLOGICAL SURVEY OF CANADA, MAP LIBRARY.

GEOLOGICAL SURVEY OF CANADA, CORDILLERAN DIVISION.

GEOLOGICAL SURVEY OF CANADA, INSTITUTE OF SEDIMENTARY AND PETROLEUM GEOLOGY.

GEOLOGICAL SURVEY OF CANADA, ATLANTIC GEOSCIENCE CENTRE/BEDFORD INSTITUTE OF OCEANOGRAPHY.

233

SPORES, POLLEN, DINOFLAGELLATES AND ACROTARCHS FROM LOWER CRETACEOUS ROCKS ON HORTON RIVER, DISTRICT OF MACKENZIE, CANADA ; BRIDEAUX, W W, MCINTYRE, J M; 1974; 146 page(s)

Availability/disponibilité:

Copies may be purchased/exemplaires en vente

ORHAN'S REPRODUCTIONS AND PHOTOMAPPING LIMITED.

Viewing/consultation

GEOLOGICAL SURVEY OF CANADA, MAP LIBRARY.

GEOLOGICAL SURVEY OF CANADA, INSTITUTE OF SEDIMENTARY AND PETROLEUM GEOLOGY.

GEOLOGICAL SURVEY OF CANADA, CORDILLERAN DIVISION.

GEOLOGICAL SURVEY OF CANADA, ATLANTIC GEOSCIENCE CENTRE/BEDFORD INSTITUTE OF OCEANOGRAPHY.

234

ONTARATUE RIVER, TRAVAILLANT LAKE, CANOT LAKE MAP AREAS, DISTRICT OF MACKENZIE, NORTHWEST TERRITORIES; AITKEN, J D, COOK, D G; 1974; 63 page(s); 3 map(s)/carte(s); GEOLOGICAL, STRUCTURE CONTOURS, 1:250 000.

Availability/disponibilité:

Out of print/épuisé

Viewing/consultation

GEOLOGICAL SURVEY OF CANADA, MAP LIBRARY.

GEOLOGICAL SURVEY OF CANADA, ATLANTIC GEOSCIENCE CENTRE/BEDFORD INSTITUTE OF OCEANOGRAPHY.

GEOLOGICAL SURVEY OF CANADA, INSTITUTE OF SEDIMENTARY AND PETROLEUM GEOLOGY.

GEOLOGICAL SURVEY OF CANADA, CORDILLERAN DIVISION.

Related reference/référence connexe:

This document is replaced by/ce document est remplacé par GSC PAPER 74-17.

**Index to Geological Survey of Canada Open Files/
Index des dossiers publics de la Commission géologique du Canada**

235

LOWER PALEOZOIC FRANKLIN MOUNTAIN AND MOUNT KINDLE FORMATIONS, DISTRICT OF MACKENZIE: THEIR TYPE SECTIONS AND REGIONAL DEVELOPMENT; MACQUEEN, R W, NORFORD, B S; 1974; 51 page(s); 1 map(s)/carte(s); LOCATION, 1.5IN:200MI.

Availability/disponibilité:

Out of print/épuisé

Viewing/consultation

GEOLOGICAL SURVEY OF CANADA, MAP LIBRARY.
GEOLOGICAL SURVEY OF CANADA, ATLANTIC GEOSCIENCE CENTRE/BEDFORD INSTITUTE OF OCEANOGRAPHY.
GEOLOGICAL SURVEY OF CANADA, INSTITUTE OF SEDIMENTARY AND PETROLEUM GEOLOGY.
GEOLOGICAL SURVEY OF CANADA, CORDILLERAN DIVISION.

Related reference/référence connexe:

This document is replaced by/ce document est remplacé par GSC MAPS 1408A-1410A; GSC PAPER 74-34.

236

INVESTIGATIONS OF LOWER PALEOZOIC GEOLOGY, FOXE BASIN, NORTHEASTERN MELVILLE PENINSULA AND PARTS OF NORTHWESTERN AND CENTRAL BAFFIN ISLAND; TRETTIN, H P, BOLTON, T E, SANFORD, B V; 1974; 123 page(s); 6 map(s)/carte(s); GEOLOGICAL, 1:250 000.

Availability/disponibilité:

Copies may be purchased/exemplaires en vente

RILEY'S DATASHARE INTERNATIONAL LIMITED.

Viewing/consultation

GEOLOGICAL SURVEY OF CANADA, MAP LIBRARY.
GEOLOGICAL SURVEY OF CANADA, INSTITUTE OF SEDIMENTARY AND PETROLEUM GEOLOGY.
GEOLOGICAL SURVEY OF CANADA, CORDILLERAN DIVISION.
GEOLOGICAL SURVEY OF CANADA, ATLANTIC GEOSCIENCE CENTRE/BEDFORD INSTITUTE OF OCEANOGRAPHY.

Related reference/référence connexe:

This document is replaced by/ce document est remplacé par GSC BULLETIN 251.

237

SHORT PAPERS CONTAINING RESULTS OF ECONOMIC INTEREST DERIVED FROM 1974 FIELD WORK IN THE NORTHWEST TERRITORIES AND YUKON; ABBOTT, G, GORDEY, S P, READ, B, TEMPELMAN-KLUIT, D J; 1974; 67 page(s)

Availability/disponibilité:

Out of print/épuisé

Viewing/consultation

GEOLOGICAL SURVEY OF CANADA, MAP LIBRARY.
GEOLOGICAL SURVEY OF CANADA, ATLANTIC GEOSCIENCE CENTRE/BEDFORD INSTITUTE OF OCEANOGRAPHY.
GEOLOGICAL SURVEY OF CANADA, INSTITUTE OF SEDIMENTARY AND PETROLEUM GEOLOGY.
GEOLOGICAL SURVEY OF CANADA, CORDILLERAN DIVISION.

Related reference/référence connexe:

This document is replaced by/ce document est remplacé par GSC PAPER 75-01A.

238

POTENTIAL FIELD MEASUREMENTS IN THE GULF OF MAINE, SACKVILLE 73-032 CRUISE; PARROTT, D R; 1974; 6 page(s); 1 map(s)/carte(s); LOCATION, LINES, 1:3 000 000.

Availability/disponibilité:

Copies may be purchased/exemplaires en vente

PRECISION MICROFILMING SERVICES LIMITED.

Viewing/consultation

GEOLOGICAL SURVEY OF CANADA, MAP LIBRARY.
GEOLOGICAL SURVEY OF CANADA, INSTITUTE OF SEDIMENTARY AND PETROLEUM GEOLOGY.
GEOLOGICAL SURVEY OF CANADA, CORDILLERAN DIVISION.
GEOLOGICAL SURVEY OF CANADA, ATLANTIC GEOSCIENCE CENTRE/BEDFORD INSTITUTE OF OCEANOGRAPHY.

**Index to Geological Survey of Canada Open Files/
Index des dossiers publics de la Commission géologique du Canada**

239

GEOLOGY OF TWO BASE-METAL DEPOSITS IN THE SLAVE STRUCTURAL PROVINCE; JOHNSON, W L; 1974; 16 page(s); 2 map(s)/carte(s); GEOLOGICAL, 1:2 400.

Availability/disponibilité:

Copies may be purchased/exemplaires en vente

DEPARTMENT OF INDIAN AFFAIRS AND NORTHERN DEVELOPMENT, MINING RECORDERS OFFICE
[YELLOWKNIFE].

Viewing/consultation

GEOLOGICAL SURVEY OF CANADA, MAP LIBRARY.
GEOLOGICAL SURVEY OF CANADA, INSTITUTE OF SEDIMENTARY AND PETROLEUM GEOLOGY.
GEOLOGICAL SURVEY OF CANADA, CORDILLERAN DIVISION.
GEOLOGICAL SURVEY OF CANADA, ATLANTIC GEOSCIENCE CENTRE/BEDFORD INSTITUTE OF OCEANOGRAPHY.

240

EROSION SUSCEPTIBILITY, DEER MOUNTAIN AREA, ALBERTA, MAPS AND NOTES; LENGELLE, J, ST ONGE, D A; 1974; 2 map(s)/carte(s); ENVIRONMENTAL, EROSIONAL, 1:50 000.

Availability/disponibilité:

Copies may be purchased/exemplaires en vente

ASHLEY REPRODUCTIONS INC.

Viewing/consultation

GEOLOGICAL SURVEY OF CANADA, MAP LIBRARY.
GEOLOGICAL SURVEY OF CANADA, INSTITUTE OF SEDIMENTARY AND PETROLEUM GEOLOGY.
GEOLOGICAL SURVEY OF CANADA, CORDILLERAN DIVISION.
GEOLOGICAL SURVEY OF CANADA, ATLANTIC GEOSCIENCE CENTRE/BEDFORD INSTITUTE OF OCEANOGRAPHY.

241

SURFICIAL GEOLOGY, KNEE LAKE, MANITOBA, MAPS AND LEGEND; KLASSEN, R W, NETTERVILLE, J A; 1974; 4 map(s)/carte(s); SURFICIAL GEOLOGY, PHOTOMOSAIC, 1:126 720.

Availability/disponibilité:

Copies may be purchased/exemplaires en vente

ASHLEY REPRODUCTIONS INC.

Viewing/consultation

GEOLOGICAL SURVEY OF CANADA, MAP LIBRARY.
GEOLOGICAL SURVEY OF CANADA, INSTITUTE OF SEDIMENTARY AND PETROLEUM GEOLOGY.
GEOLOGICAL SURVEY OF CANADA, CORDILLERAN DIVISION.
GEOLOGICAL SURVEY OF CANADA, ATLANTIC GEOSCIENCE CENTRE/BEDFORD INSTITUTE OF OCEANOGRAPHY.

Related reference/référence connexe:

This document is replaced by/ce document est remplacé par GSC MAP 11-1978.

242

GAMMA-RAY SPECTROMETER MAPS AND PROFILES, WOLLASTON LAKE, SASKATCHEWAN; ELLIOT, B E, HOLMAN, P B, RICHARDSON, K A; 1975; 7 map(s)/carte(s); GEOPHYSICAL, RADIOMETRIC, AIRBORNE, 1:250 000.

Availability/disponibilité:

Copies may be purchased/exemplaires en vente

ASHLEY REPRODUCTIONS INC.

Viewing/consultation

GEOLOGICAL SURVEY OF CANADA, MAP LIBRARY.
GEOLOGICAL SURVEY OF CANADA, INSTITUTE OF SEDIMENTARY AND PETROLEUM GEOLOGY.
GEOLOGICAL SURVEY OF CANADA, CORDILLERAN DIVISION.
GEOLOGICAL SURVEY OF CANADA, ATLANTIC GEOSCIENCE CENTRE/BEDFORD INSTITUTE OF OCEANOGRAPHY.

**Index to Geological Survey of Canada Open Files/
Index des dossiers publics de la Commission géologique du Canada**

243

GEOCHEMICAL DATA, BAIE DES CHALEURS; CRANSTON, R E, FITZGERALD, R A, WINTERS, G V; 1974; 22 page(s); 3 map(s)/carte(s); LOCATION, 1:6 500 000.

Availability/disponibilité:

Copies may be purchased/exemplaires en vente
PRECISION MICROFILMING SERVICES LIMITED.

Viewing/consultation

GEOLOGICAL SURVEY OF CANADA, MAP LIBRARY.
GEOLOGICAL SURVEY OF CANADA, INSTITUTE OF SEDIMENTARY AND PETROLEUM GEOLOGY.
GEOLOGICAL SURVEY OF CANADA, CORDILLERAN DIVISION.
GEOLOGICAL SURVEY OF CANADA, ATLANTIC GEOSCIENCE CENTRE/BEDFORD INSTITUTE OF OCEANOGRAPHY.

244

SURFICIAL GEOLOGY, RAMEA, BURGEO, PETER SNOUT, WHITE BEAR RIVER, TROUT RIVER, NEWFOUNDLAND, MAPS AND NOTES; GRANT, D R; 1974; 5 map(s)/carte(s); SURFICIAL GEOLOGY, 1:50 000.

Availability/disponibilité:

Copies may be purchased/exemplaires en vente
ASHLEY REPRODUCTIONS INC.

Viewing/consultation

GEOLOGICAL SURVEY OF CANADA, MAP LIBRARY.
GEOLOGICAL SURVEY OF CANADA, INSTITUTE OF SEDIMENTARY AND PETROLEUM GEOLOGY.
GEOLOGICAL SURVEY OF CANADA, CORDILLERAN DIVISION.
GEOLOGICAL SURVEY OF CANADA, ATLANTIC GEOSCIENCE CENTRE/BEDFORD INSTITUTE OF OCEANOGRAPHY.

Related reference/référence connexe:

This document is related to/ce document est relié à GSC OPEN FILE 180.

245

BIOSTRATIGRAPHY OF ELF CAPE NOREM A-80, PANARCTIC HOODOO DOME H-37, AND ELF JAMESON BAY C-31 WELLS, DISTRICT OF FRANKLIN; ROBERTSON RESEARCH L, PALEO SERVICES L; 1975

Availability/disponibilité:

Copies may be purchased/exemplaires en vente
ORHAN'S REPRODUCTIONS AND PHOTOMAPPING LIMITED.

Viewing/consultation

GEOLOGICAL SURVEY OF CANADA, MAP LIBRARY.
GEOLOGICAL SURVEY OF CANADA, INSTITUTE OF SEDIMENTARY AND PETROLEUM GEOLOGY.
GEOLOGICAL SURVEY OF CANADA, CORDILLERAN DIVISION.
GEOLOGICAL SURVEY OF CANADA, ATLANTIC GEOSCIENCE CENTRE/BEDFORD INSTITUTE OF OCEANOGRAPHY.

246

GEOCHEMICAL DATA FROM ANALYSIS OF CANNED DRILLED CUTTINGS, ARCTIC ISLANDS, DISTRICT OF FRANKLIN; SNOWDON, L R; 1975

Availability/disponibilité:

Copies may be purchased/exemplaires en vente
RILEY'S DATASHARE INTERNATIONAL LIMITED.

Viewing/consultation

GEOLOGICAL SURVEY OF CANADA, MAP LIBRARY.
GEOLOGICAL SURVEY OF CANADA, INSTITUTE OF SEDIMENTARY AND PETROLEUM GEOLOGY.
GEOLOGICAL SURVEY OF CANADA, CORDILLERAN DIVISION.
GEOLOGICAL SURVEY OF CANADA, ATLANTIC GEOSCIENCE CENTRE/BEDFORD INSTITUTE OF OCEANOGRAPHY.

Related reference/référence connexe:

This document is related to/ce document est relié à GSC OPEN FILE 226.

**Index to Geological Survey of Canada Open Files/
Index des dossiers publics de la Commission géologique du Canada**

247

REPORTS, PROFILES AND TRACK CHARTS OF AN OFFSHORE LABRADOR BOTTOM SURVEY; BIDGOOD, D E T, BISCARRAT, B A, DELOMBARES, G, GRANT, A C; 1975; 52 page(s)

Availability/disponibilité:

Copies may be purchased/exemplaires en vente
PRECISION MICROFILMING SERVICES LIMITED.

Viewing/consultation

GEOLOGICAL SURVEY OF CANADA, MAP LIBRARY.
GEOLOGICAL SURVEY OF CANADA, INSTITUTE OF SEDIMENTARY AND PETROLEUM GEOLOGY.
GEOLOGICAL SURVEY OF CANADA, CORDILLERAN DIVISION.
GEOLOGICAL SURVEY OF CANADA, ATLANTIC GEOSCIENCE CENTRE/BEDFORD INSTITUTE OF OCEANOGRAPHY.

248

MARINE GRAVITY AND MAGNETIC DATA, NORTHEAST OF NEWFOUNDLAND; MACNAB, R F; 1974

Availability/disponibilité:

Viewing/consultation

GEOLOGICAL SURVEY OF CANADA, MAP LIBRARY.
GEOLOGICAL SURVEY OF CANADA, INSTITUTE OF SEDIMENTARY AND PETROLEUM GEOLOGY.
GEOLOGICAL SURVEY OF CANADA, CORDILLERAN DIVISION.
GEOLOGICAL SURVEY OF CANADA, ATLANTIC GEOSCIENCE CENTRE/BEDFORD INSTITUTE OF OCEANOGRAPHY.

Related reference/référence connexe:

This document is related to/ce document est relié à GSC OPEN FILE 183; GSC OPEN FILE 228. This document is replaced by/ce document est remplacé par GSC OPEN FILE 391.

249

GEOLOGY, CALGARY, ALBERTA-BRITISH COLUMBIA, MAP AND LEGEND; OLLERENSHAW, N C; 1975; 1 map(s)/carte(s); GEOLOGICAL , COMPILATION, 1:250 000.

Availability/disponibilité:

Out of print/épuisé

Viewing/consultation

GEOLOGICAL SURVEY OF CANADA, MAP LIBRARY.
GEOLOGICAL SURVEY OF CANADA, ATLANTIC GEOSCIENCE CENTRE/BEDFORD INSTITUTE OF OCEANOGRAPHY.
GEOLOGICAL SURVEY OF CANADA, INSTITUTE OF SEDIMENTARY AND PETROLEUM GEOLOGY .
GEOLOGICAL SURVEY OF CANADA, CORDILLERAN DIVISION.

Related reference/référence connexe:

This document is replaced by/ce document est remplacé par GSC MAP 1457A.

250

THE MILK RIVER FORMATION IN THE SUFFIELD AND MEDICINE HAT AREAS, SOUTHERN ALBERTA; MEIJER-DREES, N C; 1975; 42 page(s)

Availability/disponibilité:

Copies may be purchased/exemplaires en vente
RILEY'S DATASHARE INTERNATIONAL LIMITED.

Viewing/consultation

GEOLOGICAL SURVEY OF CANADA, MAP LIBRARY.
GEOLOGICAL SURVEY OF CANADA, INSTITUTE OF SEDIMENTARY AND PETROLEUM GEOLOGY.
GEOLOGICAL SURVEY OF CANADA, CORDILLERAN DIVISION.
GEOLOGICAL SURVEY OF CANADA, ATLANTIC GEOSCIENCE CENTRE/BEDFORD INSTITUTE OF OCEANOGRAPHY.

**Index to Geological Survey of Canada Open Files/
Index des dossiers publics de la Commission géologique du Canada**

251

THE GEOLOGY OF THE BEAUFORT-MACKENZIE BASIN; MYHR, D W, YORATH, C J, YOUNG, F G; 1975; 23 page(s); 13 map(s)/carte(s); GEOLOGICAL, 1.5IN:80MI.

Availability/disponibilité:

Copies may be purchased/exemplaires en vente

ORHAN'S REPRODUCTIONS AND PHOTOMAPPING LIMITED.

Viewing/consultation

GEOLOGICAL SURVEY OF CANADA, MAP LIBRARY.

GEOLOGICAL SURVEY OF CANADA, INSTITUTE OF SEDIMENTARY AND PETROLEUM GEOLOGY.

GEOLOGICAL SURVEY OF CANADA, CORDILLERAN DIVISION.

GEOLOGICAL SURVEY OF CANADA, ATLANTIC GEOSCIENCE CENTRE/BEDFORD INSTITUTE OF OCEANOGRAPHY.

252

TERRAIN CLASSIFICATION AND EVALUATION EASTERN MELVILLE ISLAND, NORTHWEST TERRITORIES; BARNETT, D M, DREDGE, L A, EDLUND, S A, PREVETT, L S, THOMAS, D C; 1975; 1318 page(s); 3 map(s)/carte(s); SURFICIAL GEOLOGY, PHOTOMOSAIC, 1:125 000.

Availability/disponibilité:

Copies may be purchased/exemplaires en vente

GEOLOGICAL SURVEY OF CANADA, PUBLICATIONS OFFICE.

Viewing/consultation

GEOLOGICAL SURVEY OF CANADA, MAP LIBRARY.

GEOLOGICAL SURVEY OF CANADA, INSTITUTE OF SEDIMENTARY AND PETROLEUM GEOLOGY.

GEOLOGICAL SURVEY OF CANADA, CORDILLERAN DIVISION.

GEOLOGICAL SURVEY OF CANADA, ATLANTIC GEOSCIENCE CENTRE/BEDFORD INSTITUTE OF OCEANOGRAPHY.

253

UPPER JURASSIC-LOWER CRETACEOUS DINOFLAGELLATE ASSEMBLAGES FROM ARCTIC CANADA; BRIDEAUX, W W, FISHER, M J; 1975; 96 page(s); 3 map(s)/carte(s); LOCATION, 1:2 112 000. LOCATION, 1:4 224 000.

Availability/disponibilité:

Copies may be purchased/exemplaires en vente

ORHAN'S REPRODUCTIONS AND PHOTOMAPPING LIMITED.

Viewing/consultation

GEOLOGICAL SURVEY OF CANADA, MAP LIBRARY.

GEOLOGICAL SURVEY OF CANADA, INSTITUTE OF SEDIMENTARY AND PETROLEUM GEOLOGY.

GEOLOGICAL SURVEY OF CANADA, CORDILLERAN DIVISION.

GEOLOGICAL SURVEY OF CANADA, ATLANTIC GEOSCIENCE CENTRE/BEDFORD INSTITUTE OF OCEANOGRAPHY.

254

URANIUM DISTRIBUTION MAPS; ELLIOT, B E, HOLMAN, P B, RICHARDSON, K A; 1975; 5 map(s)/carte(s); GEOPHYSICAL, RADIOMETRIC, 1:250 000.

Availability/disponibilité:

Copies may be purchased/exemplaires en vente

ASHLEY REPRODUCTIONS INC.

Viewing/consultation

GEOLOGICAL SURVEY OF CANADA, MAP LIBRARY.

GEOLOGICAL SURVEY OF CANADA, INSTITUTE OF SEDIMENTARY AND PETROLEUM GEOLOGY.

GEOLOGICAL SURVEY OF CANADA, CORDILLERAN DIVISION.

GEOLOGICAL SURVEY OF CANADA, ATLANTIC GEOSCIENCE CENTRE/BEDFORD INSTITUTE OF OCEANOGRAPHY.

Related reference/référence connexe:

This document is related to/ce document est relié à GSC OPEN FILE 271.

**Index to Geological Survey of Canada Open Files/
Index des dossiers publics de la Commission géologique du Canada**

255

STRATIGRAPHY AND SEDIMENTOLOGY OF LOWER PALEOZOIC FORMATIONS NEAR PRINCE ALFRED BAY, DEVON ISLAND ; KERR, J W, MORROW, D W; 1975; 125 page(s); 1 map(s)/carte(s); GEOLOGICAL, 1:250 000.

Availability/disponibilité:

Out of print/épuisé

Viewing/consultation

GEOLOGICAL SURVEY OF CANADA, MAP LIBRARY.

GEOLOGICAL SURVEY OF CANADA, ATLANTIC GEOSCIENCE CENTRE/BEDFORD INSTITUTE OF OCEANOGRAPHY.

GEOLOGICAL SURVEY OF CANADA, INSTITUTE OF SEDIMENTARY AND PETROLEUM GEOLOGY.

GEOLOGICAL SURVEY OF CANADA, CORDILLERAN DIVISION.

Related reference/référence connexe:

This document is replaced by/ce document est remplacé par BULLETIN 254; GSC MAP 1421A .

256

EXAMINATION OF FOSSILS, PETROGRAPHIC THIN SECTIONS AND ANALYTICAL REPORTS FROM WELLS DRILLED IN NORTHERN CANADA; ISPG; 1975; 55 page(s)

Availability/disponibilité:

Copies may be purchased/exemplaires en vente

RILEY'S DATASHARE INTERNATIONAL LIMITED.

Viewing/consultation

GEOLOGICAL SURVEY OF CANADA, MAP LIBRARY.

GEOLOGICAL SURVEY OF CANADA, INSTITUTE OF SEDIMENTARY AND PETROLEUM GEOLOGY.

GEOLOGICAL SURVEY OF CANADA, CORDILLERAN DIVISION.

GEOLOGICAL SURVEY OF CANADA, ATLANTIC GEOSCIENCE CENTRE/BEDFORD INSTITUTE OF OCEANOGRAPHY.

Related reference/référence connexe:

This document is related to/ce document est relié à REPLACEMENT PAGES AND ADDITIONS TO GSC OPEN FILE 231.

257

GAMMA-RAY SPECTROMETER MAPS AND PROFILES, NORTHERN SASKATCHEWAN; ELLIOT, B E, HOLMAN, P B, RICHARDSON, K A; 1975; 14 map(s)/carte(s); GEOPHYSICAL, RADIOMETRIC, 1:250 000.

Availability/disponibilité:

Copies may be purchased/exemplaires en vente

ASHLEY REPRODUCTIONS INC.

Viewing/consultation

GEOLOGICAL SURVEY OF CANADA, MAP LIBRARY.

GEOLOGICAL SURVEY OF CANADA, INSTITUTE OF SEDIMENTARY AND PETROLEUM GEOLOGY.

GEOLOGICAL SURVEY OF CANADA, CORDILLERAN DIVISION.

GEOLOGICAL SURVEY OF CANADA, ATLANTIC GEOSCIENCE CENTRE/BEDFORD INSTITUTE OF OCEANOGRAPHY.

Related reference/référence connexe:

This document is related to/ce document est relié à GSC OPEN FILES 1058, 1059.

258

GAMMA-RAY SPECTROMETER MAPS AND PROFILES, ATHABASCA FORMATION, SASKATCHEWAN; ELLIOTT, B E, HOLMAN, P B, RICHARDSON, K A; 1975; 7 map(s)/carte(s); GEOPHYSICAL, RADIOMETRIC, 1:50 000.

Availability/disponibilité:

Copies may be purchased/exemplaires en vente

ASHLEY REPRODUCTIONS INC.

Viewing/consultation

GEOLOGICAL SURVEY OF CANADA, MAP LIBRARY.

GEOLOGICAL SURVEY OF CANADA, INSTITUTE OF SEDIMENTARY AND PETROLEUM GEOLOGY.

GEOLOGICAL SURVEY OF CANADA, CORDILLERAN DIVISION.

GEOLOGICAL SURVEY OF CANADA, ATLANTIC GEOSCIENCE CENTRE/BEDFORD INSTITUTE OF OCEANOGRAPHY.

**Index to Geological Survey of Canada Open Files/
Index des dossiers publics de la Commission géologique du Canada**

259

GAMMA-RAY SPECTROMETER MAPS AND PROFILES, ATHABASCA FORMATION, SASKATCHEWAN; HOLMAN, P B, RICHARDSON, K A; 1975; 7 map(s)/carte(s); GEOPHYSICAL, RADIOMETRIC, 1:50 000.

Availability/disponibilité:

Copies may be purchased/exemplaires en vente

ASHLEY REPRODUCTIONS INC.

Viewing/consultation

GEOLOGICAL SURVEY OF CANADA, MAP LIBRARY.

GEOLOGICAL SURVEY OF CANADA, INSTITUTE OF SEDIMENTARY AND PETROLEUM GEOLOGY.

GEOLOGICAL SURVEY OF CANADA, CORDILLERAN DIVISION.

GEOLOGICAL SURVEY OF CANADA, ATLANTIC GEOSCIENCE CENTRE/BEDFORD INSTITUTE OF OCEANOGRAPHY.

260

PROTEROZOIC AND PALEOZOIC GEOLOGY OF BANKS ISLAND, ARCTIC CANADA; MIAL, A D; 1975; 161 page(s)

Availability/disponibilité:

Out of print/épuisé

Viewing/consultation

GEOLOGICAL SURVEY OF CANADA, MAP LIBRARY.

GEOLOGICAL SURVEY OF CANADA, ATLANTIC GEOSCIENCE CENTRE/BEDFORD INSTITUTE OF OCEANOGRAPHY.

GEOLOGICAL SURVEY OF CANADA, INSTITUTE OF SEDIMENTARY AND PETROLEUM GEOLOGY.

GEOLOGICAL SURVEY OF CANADA, CORDILLERAN DIVISION.

Related reference/référence connexe:

This document is replaced by/ce document est remplacé par GSC BULLETIN 258.

261

GEOLOGY, PARSNIP RIVER, BRITISH COLUMBIA, MAP; CAMPBELL, R B, STOTT, D F, TAYLOR, G C, TIPPER, H W; 1975; 1 map(s)/carte(s); GEOLOGICAL, 1:1 000 000.

Availability/disponibilité:

Out of print/épuisé

Viewing/consultation

GEOLOGICAL SURVEY OF CANADA, MAP LIBRARY.

GEOLOGICAL SURVEY OF CANADA, ATLANTIC GEOSCIENCE CENTRE/BEDFORD INSTITUTE OF OCEANOGRAPHY.

GEOLOGICAL SURVEY OF CANADA, INSTITUTE OF SEDIMENTARY AND PETROLEUM GEOLOGY.

GEOLOGICAL SURVEY OF CANADA, CORDILLERAN DIVISION.

Related reference/référence connexe:

This document is replaced by/ce document est remplacé par GSC MAP 1424A; GEOLOGICAL ATLAS OF CANADA, SHEET 93.

262

GAMMA-RAY SPECTROMETER MAPS AND PROFILES, BLIND RIVER, ONTARIO; ELLIOTT, B E, HOLMAN, P B, RICHARDSON, K A; 1975; 7 map(s)/carte(s); GEOPHYSICAL, RADIOMETRIC, 1:250 000.

Availability/disponibilité:

Copies may be purchased/exemplaires en vente

ASHLEY REPRODUCTIONS INC.

Viewing/consultation

GEOLOGICAL SURVEY OF CANADA, MAP LIBRARY.

GEOLOGICAL SURVEY OF CANADA, INSTITUTE OF SEDIMENTARY AND PETROLEUM GEOLOGY.

GEOLOGICAL SURVEY OF CANADA, CORDILLERAN DIVISION.

GEOLOGICAL SURVEY OF CANADA, ATLANTIC GEOSCIENCE CENTRE/BEDFORD INSTITUTE OF OCEANOGRAPHY.

**Index to Geological Survey of Canada Open Files/
Index des dossiers publics de la Commission géologique du Canada**

263

GEOLOGY, KANANASKIS LAKES AREA, BRITISH COLUMBIA/ALBERTA; OLLERENSHAW, N C; 1975; 1 map(s)/carte(s); GEOLOGICAL, 1:250 000.

Availability/disponibilité:

Copies may be purchased/exemplaires en vente

RILEY'S DATASHARE INTERNATIONAL LIMITED.

Viewing/consultation

GEOLOGICAL SURVEY OF CANADA, MAP LIBRARY.

GEOLOGICAL SURVEY OF CANADA, INSTITUTE OF SEDIMENTARY AND PETROLEUM GEOLOGY.

GEOLOGICAL SURVEY OF CANADA, CORDILLERAN DIVISION.

GEOLOGICAL SURVEY OF CANADA, ATLANTIC GEOSCIENCE CENTRE/BEDFORD INSTITUTE OF OCEANOGRAPHY.

264

GAMMA-RAY SPECTROMETER MAPS AND PROFILES, OTTAWA-ARNPRIOR, SOUTH MARCH, ONTARIO; CHARBONNEAU, B W, FORD, K L, HOLMAN, P B, JONASSON, I R; 1975; 13 map(s)/carte(s); GEOPHYSICAL, GEOCHEMICAL, 1:9 600. GEOCHEMICAL, URANIUM, 1:50 000. GEOLOGICAL, COMPILATION, 1:50 000. GEOPHYSICAL, RADIOMETRIC, 1:250 000.

Availability/disponibilité:

Copies may be purchased/exemplaires en vente

ASHLEY REPRODUCTIONS INC.

Viewing/consultation

GEOLOGICAL SURVEY OF CANADA, MAP LIBRARY.

GEOLOGICAL SURVEY OF CANADA, INSTITUTE OF SEDIMENTARY AND PETROLEUM GEOLOGY.

GEOLOGICAL SURVEY OF CANADA, CORDILLERAN DIVISION.

GEOLOGICAL SURVEY OF CANADA, ATLANTIC GEOSCIENCE CENTRE/BEDFORD INSTITUTE OF OCEANOGRAPHY.

266

GEOCHEMICAL LAKE SEDIMENT, EAST-CENTRAL SASKATCHEWAN, MAPS AND DATA; GARRETT, R G, HORN BROOK, E H W, BECK, L S, LYNCH, J J, LUND, N G, PEARSON, D E; 1975; 52 map(s)/carte(s); GEOCHEMICAL, 1:250 000. LOCATION, SAMPLES, 1:250 000.

Availability/disponibilité:

Copies may be purchased/exemplaires en vente

ASHLEY REPRODUCTIONS INC.

Viewing/consultation

GEOLOGICAL SURVEY OF CANADA, MAP LIBRARY.

GEOLOGICAL SURVEY OF CANADA, INSTITUTE OF SEDIMENTARY AND PETROLEUM GEOLOGY.

GEOLOGICAL SURVEY OF CANADA, CORDILLERAN DIVISION.

GEOLOGICAL SURVEY OF CANADA, ATLANTIC GEOSCIENCE CENTRE/BEDFORD INSTITUTE OF OCEANOGRAPHY.

Related reference/référence connexe:

This document is related to/ce document est relié à GSC OPEN FILE 683; GSC OPEN FILE 744.

267

GEOLOGIE DU QUATERNAIRE, BAIE JAMES, CARTES; SKINNER, R G, VINCENT, J-S; 1975; 4 map(s)/carte(s); SURFICIAL GEOLOGY, 1:50 000.

Availability/disponibilité:

Copies may be purchased/exemplaires en vente

ASHLEY REPRODUCTIONS INC.

Viewing/consultation

GEOLOGICAL SURVEY OF CANADA, MAP LIBRARY.

GEOLOGICAL SURVEY OF CANADA, INSTITUTE OF SEDIMENTARY AND PETROLEUM GEOLOGY.

GEOLOGICAL SURVEY OF CANADA, CORDILLERAN DIVISION.

GEOLOGICAL SURVEY OF CANADA, ATLANTIC GEOSCIENCE CENTRE/BEDFORD INSTITUTE OF OCEANOGRAPHY.

Related reference/référence connexe:

This document is related to/ce document est relié à DETAILED LEGEND IN GSC OPEN FILE 198.

**Index to Geological Survey of Canada Open Files/
Index des dossiers publics de la Commission géologique du Canada**

268

PALYNOLOGICAL STUDY OF SHELL ANGLO HARLEQUIN D-86 WELL, OFFSHORE BRITISH COLUMBIA; HOPKINS, W S, JR; 1975; 9 page(s)

Availability/disponibilité:

Copies may be purchased/exemplaires en vente
SUPERIOR REPRODUCTIONS AND PRINTING.
ORHAN'S REPRODUCTIONS AND PHOTOMAPPING LIMITED.

Viewing/consultation

GEOLOGICAL SURVEY OF CANADA, MAP LIBRARY.
GEOLOGICAL SURVEY OF CANADA, INSTITUTE OF SEDIMENTARY AND PETROLEUM GEOLOGY.
GEOLOGICAL SURVEY OF CANADA, CORDILLERAN DIVISION.
GEOLOGICAL SURVEY OF CANADA, ATLANTIC GEOSCIENCE CENTRE/BEDFORD INSTITUTE OF OCEANOGRAPHY.

269

GAMMA-RAY SPECTROMETER MAPS AND PROFILES, PRINCE EDWARD ISLAND; HOLMAN, P B, RICHARDSON, K A; 1975; 7 map(s)/carte(s); GEOPHYSICAL, RADIOMETRIC, 1:250 000.

Availability/disponibilité:

Copies may be purchased/exemplaires en vente
ASHLEY REPRODUCTIONS INC.

Viewing/consultation

GEOLOGICAL SURVEY OF CANADA, MAP LIBRARY.
GEOLOGICAL SURVEY OF CANADA, INSTITUTE OF SEDIMENTARY AND PETROLEUM GEOLOGY.
GEOLOGICAL SURVEY OF CANADA, CORDILLERAN DIVISION.
GEOLOGICAL SURVEY OF CANADA, ATLANTIC GEOSCIENCE CENTRE/BEDFORD INSTITUTE OF OCEANOGRAPHY.

Related reference/référence connexe:

This document is related to/ce document est relié à GSC OPEN FILE 1074.

270

GAMMA-RAY SPECTROMETER MAPS AND PROFILES, NEWFOUNDLAND; RICHARDSON, K A, HOLMAN, P B; 1975; 8 map(s)/carte(s); GEOPHYSICAL, RADIOMETRIC, 1:250 000.

Availability/disponibilité:

Copies may be purchased/exemplaires en vente
ASHLEY REPRODUCTIONS INC.

Viewing/consultation

GEOLOGICAL SURVEY OF CANADA, MAP LIBRARY.
GEOLOGICAL SURVEY OF CANADA, INSTITUTE OF SEDIMENTARY AND PETROLEUM GEOLOGY.
GEOLOGICAL SURVEY OF CANADA, CORDILLERAN DIVISION.
GEOLOGICAL SURVEY OF CANADA, ATLANTIC GEOSCIENCE CENTRE/BEDFORD INSTITUTE OF OCEANOGRAPHY.

271

GAMMA-RAY SPECTROMETER MAPS AND PROFILES, HAVRE ST PIERRE, QUEBEC; CAMERON, G W, HOLMAN, P B, RICHARDSON, K A; 1975; 8 map(s)/carte(s); GEOPHYSICAL, RADIOMETRIC, 1:250 000.

Availability/disponibilité:

Copies may be purchased/exemplaires en vente
ASHLEY REPRODUCTIONS INC.

Viewing/consultation

GEOLOGICAL SURVEY OF CANADA, MAP LIBRARY.
GEOLOGICAL SURVEY OF CANADA, INSTITUTE OF SEDIMENTARY AND PETROLEUM GEOLOGY.
GEOLOGICAL SURVEY OF CANADA, CORDILLERAN DIVISION.
GEOLOGICAL SURVEY OF CANADA, ATLANTIC GEOSCIENCE CENTRE/BEDFORD INSTITUTE OF OCEANOGRAPHY.

Related reference/référence connexe:

This document is related to/ce document est relié à GSC OPEN FILES 254,1070.

**Index to Geological Survey of Canada Open Files/
Index des dossiers publics de la Commission géologique du Canada**

272

GEOLOGY, UPPER RAMPARTS RIVER, SANS SAULT RAPIDS, DISTRICT OF MACKENZIE; AITKEN, J D, COOK, D G; 1975; 2 map(s)/carte(s); GEOLOGICAL, 1:250 000.

Availability/disponibilité:

Out of print/épuisé

Viewing/consultation

GEOLOGICAL SURVEY OF CANADA, MAP LIBRARY.

GEOLOGICAL SURVEY OF CANADA, ATLANTIC GEOSCIENCE CENTRE/BEDFORD INSTITUTE OF OCEANOGRAPHY.

GEOLOGICAL SURVEY OF CANADA, INSTITUTE OF SEDIMENTARY AND PETROLEUM GEOLOGY.

GEOLOGICAL SURVEY OF CANADA, CORDILLERAN DIVISION.

Related reference/référence connexe:

This document is replaced by/ce document est remplacé par GSC MEMOIR 388; GSC MAP 1452A; GSC MAP 1453A.

273

ESTIMATIONS DE QUELQUES PROPRIETES PHYSIQUES DES SOLS; MORIN, F J; 1975; 66 page(s)

Availability/disponibilité:

Copies may be purchased/exemplaires en vente

GEOLOGICAL SURVEY OF CANADA, PUBLICATIONS OFFICE.

Viewing/consultation

GEOLOGICAL SURVEY OF CANADA, MAP LIBRARY.

GEOLOGICAL SURVEY OF CANADA, INSTITUTE OF SEDIMENTARY AND PETROLEUM GEOLOGY.

GEOLOGICAL SURVEY OF CANADA, CORDILLERAN DIVISION.

GEOLOGICAL SURVEY OF CANADA, ATLANTIC GEOSCIENCE CENTRE/BEDFORD INSTITUTE OF OCEANOGRAPHY.

274

GLACIAL MAP OF BEATTON RIVER MAP - AREA, BRITISH COLUMBIA; GABRIELSE, H, MATHEWS, W H, RUTTER, N W; 1975; 1 map(s)/carte(s); SURFICIAL GEOLOGY, GLACIAL, 1:1 000 000.

Availability/disponibilité:

Copies may be purchased/exemplaires en vente

RILEY'S DATASHARE INTERNATIONAL LIMITED.

SUPERIOR REPRODUCTIONS AND PRINTING.

Viewing/consultation

GEOLOGICAL SURVEY OF CANADA, MAP LIBRARY.

GEOLOGICAL SURVEY OF CANADA, INSTITUTE OF SEDIMENTARY AND PETROLEUM GEOLOGY.

GEOLOGICAL SURVEY OF CANADA, CORDILLERAN DIVISION.

GEOLOGICAL SURVEY OF CANADA, ATLANTIC GEOSCIENCE CENTRE/BEDFORD INSTITUTE OF OCEANOGRAPHY.

275

REPORT ON SEISMIC AND ELECTRICAL SURVEYS, MARTIN RIVER AND WILLOWLAKE RIVER AREAS OF THE MACKENZIE HIGHWAY, NORTHWEST TERRITORIES; TERRAQUEST SVYS L; 1975; 30 page(s); 2 map(s)/carte(s); LOCATION, PROFILES, 1:3 000.

Availability/disponibilité:

Copies may be purchased/exemplaires en vente

TERRA SURVEYS LIMITED.

Viewing/consultation

GEOLOGICAL SURVEY OF CANADA, MAP LIBRARY.

GEOLOGICAL SURVEY OF CANADA, INSTITUTE OF SEDIMENTARY AND PETROLEUM GEOLOGY.

GEOLOGICAL SURVEY OF CANADA, CORDILLERAN DIVISION.

GEOLOGICAL SURVEY OF CANADA, ATLANTIC GEOSCIENCE CENTRE/BEDFORD INSTITUTE OF OCEANOGRAPHY.

**Index to Geological Survey of Canada Open Files/
Index des dossiers publics de la Commission géologique du Canada**

276

INVENTORY OF MARINE SURFICIAL GEOLOGY, SEDIMENTOLOGY, GEOMORPHOLOGY, QUATERNARY PALEONTOLOGY AND PALEOECOLOGY, GEOCHEMISTRY AND RELATED STUDIES OF THE PACIFIC REGIONS OF CANADA; RICKER, K E; 1975; 144 page(s); 3 map(s)/carte(s); LOCATION, 1:1 000 000. LOCATION, 1:2 000 000.

Availability/disponibilité:

Copies may be purchased/exemplaires en vente

SUPERIOR REPRODUCTIONS AND PRINTING.

Viewing/consultation

GEOLOGICAL SURVEY OF CANADA, MAP LIBRARY.

GEOLOGICAL SURVEY OF CANADA, INSTITUTE OF SEDIMENTARY AND PETROLEUM GEOLOGY.

GEOLOGICAL SURVEY OF CANADA, CORDILLERAN DIVISION.

GEOLOGICAL SURVEY OF CANADA, ATLANTIC GEOSCIENCE CENTRE/BEDFORD INSTITUTE OF OCEANOGRAPHY.

277

CONTAMINATION IN OVERBURDEN SAMPLES OBTAINED BY THE ROTARY, DUAL - TUBE DRILLING TECHNIQUE; PROUDFOOT, D A, SHILTS, W W, SKINNER, R G; 1975; 15 page(s)

Availability/disponibilité:

Copies may be purchased/exemplaires en vente

GEOLOGICAL SURVEY OF CANADA, PUBLICATIONS OFFICE.

Viewing/consultation

GEOLOGICAL SURVEY OF CANADA, MAP LIBRARY.

GEOLOGICAL SURVEY OF CANADA, INSTITUTE OF SEDIMENTARY AND PETROLEUM GEOLOGY.

GEOLOGICAL SURVEY OF CANADA, CORDILLERAN DIVISION.

GEOLOGICAL SURVEY OF CANADA, ATLANTIC GEOSCIENCE CENTRE/BEDFORD INSTITUTE OF OCEANOGRAPHY.

278

BEDROCK GEOLOGY, CORNWALL ISLAND, DISTRICT OF FRANKLIN, MAP AND NOTES; BALKWILL, H R, ROY, K V, HOPKINS, W S, SLITER, W V, WILSON, D G; 1975; 1 map(s)/carte(s); GEOLOGICAL, BEDROCK, 1:62 500.

Availability/disponibilité:

Copies may be purchased/exemplaires en vente

RILEY'S DATASHARE INTERNATIONAL LIMITED.

Viewing/consultation

GEOLOGICAL SURVEY OF CANADA, MAP LIBRARY.

GEOLOGICAL SURVEY OF CANADA, INSTITUTE OF SEDIMENTARY AND PETROLEUM GEOLOGY.

GEOLOGICAL SURVEY OF CANADA, CORDILLERAN DIVISION.

GEOLOGICAL SURVEY OF CANADA, ATLANTIC GEOSCIENCE CENTRE/BEDFORD INSTITUTE OF OCEANOGRAPHY.

279

GEOLOGICAL SYNTHESIS, YUKON AND DISTRICT OF MACKENZIE, MAPS; NORRIS, D K; 1975; 3 map(s)/carte(s); GEOLOGICAL, 1:250 000.

Availability/disponibilité:

Copies may be purchased/exemplaires en vente

RILEY'S DATASHARE INTERNATIONAL LIMITED.

GEOLOGICAL SURVEY OF CANADA, CORDILLERAN DIVISION.

Viewing/consultation

GEOLOGICAL SURVEY OF CANADA, MAP LIBRARY.

GEOLOGICAL SURVEY OF CANADA, INSTITUTE OF SEDIMENTARY AND PETROLEUM GEOLOGY.

GEOLOGICAL SURVEY OF CANADA, CORDILLERAN DIVISION.

GEOLOGICAL SURVEY OF CANADA, ATLANTIC GEOSCIENCE CENTRE/BEDFORD INSTITUTE OF OCEANOGRAPHY.

Related reference/référence connexe:

This document is related to/ce document est relié à GSC MAPS 1527A, 1528A, 1529A.

**Index to Geological Survey of Canada Open Files/
Index des dossiers publics de la Commission géologique du Canada**

280

AEROMAGNETIC SURVEY DATA OBTAINED IN OFFSHORE EASTERN CANADA; HOOD, P J, BOWER, M; 1975; 7 map(s)/carte(s); LOCATION, 1:500 000. LOCATION, 1:2 000 000.

Availability/disponibilité:

Copies may be purchased/exemplaires en vente
ASHLEY REPRODUCTIONS INC.

Viewing/consultation

GEOLOGICAL SURVEY OF CANADA, MAP LIBRARY.
GEOLOGICAL SURVEY OF CANADA, INSTITUTE OF SEDIMENTARY AND PETROLEUM GEOLOGY.
GEOLOGICAL SURVEY OF CANADA, CORDILLERAN DIVISION.
GEOLOGICAL SURVEY OF CANADA, ATLANTIC GEOSCIENCE CENTRE/BEDFORD INSTITUTE OF OCEANOGRAPHY.

Related reference/référence connexe:

This document is related to/ce document est relié à GSC PAPER 73-1A.

281

COPPER OCCURRENCES IN LOWER CARBONIFEROUS SEDIMENTARY ROCKS OF THE MARITIME PROVINCES; BINNEY, W P; 1975; 156 page(s); 21 map(s)/carte(s); GEOLOGICAL, 1:1 900 800. GEOLOGICAL, 1:506 880.

Availability/disponibilité:

Copies may be purchased/exemplaires en vente
ASHLEY REPRODUCTIONS INC.

Viewing/consultation

GEOLOGICAL SURVEY OF CANADA, MAP LIBRARY.
GEOLOGICAL SURVEY OF CANADA, INSTITUTE OF SEDIMENTARY AND PETROLEUM GEOLOGY.
GEOLOGICAL SURVEY OF CANADA, CORDILLERAN DIVISION.
GEOLOGICAL SURVEY OF CANADA, ATLANTIC GEOSCIENCE CENTRE/BEDFORD INSTITUTE OF OCEANOGRAPHY.

282

ISLAND LAKE MAP-AREA, MANITOBA; ERMANOVICS, IF; 1975; 5 map(s)/carte(s); GEOLOGICAL, PRELIMINARY, 1:125 000. GEOLOGICAL, 1:63 360.

Availability/disponibilité:

Copies may be purchased/exemplaires en vente
RILEY'S DATASHARE INTERNATIONAL LIMITED.

Viewing/consultation

GEOLOGICAL SURVEY OF CANADA, MAP LIBRARY.
GEOLOGICAL SURVEY OF CANADA, INSTITUTE OF SEDIMENTARY AND PETROLEUM GEOLOGY.
GEOLOGICAL SURVEY OF CANADA, CORDILLERAN DIVISION.
GEOLOGICAL SURVEY OF CANADA, ATLANTIC GEOSCIENCE CENTRE/BEDFORD INSTITUTE OF OCEANOGRAPHY.

283

HALIFAX HARBOUR BOTTOM SURVEY FOR THE NOVA SCOTIA DEPARTMENT OF DEVELOPMENT; BEASY, J; 1975; GEOPHYSICAL, SEISMIC,

Availability/disponibilité:

Copies may be purchased/exemplaires en vente
PRECISION MICROFILMING SERVICES LIMITED.

Viewing/consultation

GEOLOGICAL SURVEY OF CANADA, MAP LIBRARY.
GEOLOGICAL SURVEY OF CANADA, INSTITUTE OF SEDIMENTARY AND PETROLEUM GEOLOGY.
GEOLOGICAL SURVEY OF CANADA, CORDILLERAN DIVISION.
GEOLOGICAL SURVEY OF CANADA, ATLANTIC GEOSCIENCE CENTRE/BEDFORD INSTITUTE OF OCEANOGRAPHY.

**Index to Geological Survey of Canada Open Files/
Index des dossiers publics de la Commission géologique du Canada**

284

SURFICIAL GEOLOGY, CHARLIE LAKE, BRITISH COLUMBIA; MATHEWS, W H; 1975; 1 map(s)/carte(s); SURFICIAL GEOLOGY, 1:250 000.

Availability/disponibilité:

Out of print/épuisé

Viewing/consultation

GEOLOGICAL SURVEY OF CANADA, MAP LIBRARY.

GEOLOGICAL SURVEY OF CANADA, ATLANTIC GEOSCIENCE CENTRE/BEDFORD INSTITUTE OF OCEANOGRAPHY.

GEOLOGICAL SURVEY OF CANADA, INSTITUTE OF SEDIMENTARY AND PETROLEUM GEOLOGY.

GEOLOGICAL SURVEY OF CANADA, CORDILLERAN DIVISION.

Related reference/référence connexe:

This document is replaced by/ ce document est remplacé par GSC PAPER 76-20; GSC MAP 1460A.

285

SURFICIAL GEOLOGY AND GEOMORPHOLOGY, BOOTHIA PENINSULA, DISTRICT OF FRANKLIN; BOYDELL, A N, DRABINSKY, K A, NETTERVILLE, J A; 1975; 8 map(s)/carte(s); SURFICIAL GEOLOGY, PHOTOMOSAIC, 1:125 000.

Availability/disponibilité:

Copies may be purchased/exemplaires en vente

RILEY'S DATASHARE INTERNATIONAL LIMITED.

Viewing/consultation

GEOLOGICAL SURVEY OF CANADA, MAP LIBRARY.

GEOLOGICAL SURVEY OF CANADA, INSTITUTE OF SEDIMENTARY AND PETROLEUM GEOLOGY.

GEOLOGICAL SURVEY OF CANADA, CORDILLERAN DIVISION.

GEOLOGICAL SURVEY OF CANADA, ATLANTIC GEOSCIENCE CENTRE/BEDFORD INSTITUTE OF OCEANOGRAPHY.

286

GEOLOGY, WAPITI, ALBERTA, MONKMAN PASS, PINE PASS, DAWSON CREEK, BRITISH COLUMBIA, MAPS AND LEGEND; STOTT, D F, TAYLOR, G C; 1975; 4 map(s)/carte(s); GEOLOGICAL, 1:125 000.

Availability/disponibilité:

Copies may be purchased/exemplaires en vente

RILEY'S DATASHARE INTERNATIONAL LIMITED.

Viewing/consultation

GEOLOGICAL SURVEY OF CANADA, MAP LIBRARY.

GEOLOGICAL SURVEY OF CANADA, INSTITUTE OF SEDIMENTARY AND PETROLEUM GEOLOGY.

GEOLOGICAL SURVEY OF CANADA, CORDILLERAN DIVISION.

GEOLOGICAL SURVEY OF CANADA, ATLANTIC GEOSCIENCE CENTRE/BEDFORD INSTITUTE OF OCEANOGRAPHY.

287

MAGNETIC TAPE OF GEOCHEMICAL DATA FROM ANALYSIS OF CANNED CUTTINGS, ARCTIC ISLANDS; SNOWDON, L R; 1975

Availability/disponibilité:

Copies may be purchased/exemplaires en vente

RILEY'S DATASHARE INTERNATIONAL LIMITED.

Related reference/référence connexe:

This document is related to/ce document est relié à ANALYTICAL PROCEDURES DESCRIBED IN GSC PAPER 72-36 AND BULLETIN CAN. PETROL. GEOL. VOL. 23, NO. 1, P. 131-148.

**Index to Geological Survey of Canada Open Files/
Index des dossiers publics de la Commission géologique du Canada**

288

GEOLOGICAL AND MINERAL DEPOSIT MAPS OF LARDEAU [WEST HALF] MAP AREA; READ, P B, WHEELER, J O; 1975; 1 map(s)/carte(s); GEOLOGICAL, 1:125 000.

Availability/disponibilité:

Copies may be purchased/exemplaires en vente

RILEY'S DATASHARE INTERNATIONAL LIMITED.

Viewing/consultation

GEOLOGICAL SURVEY OF CANADA, ATLANTIC GEOSCIENCE CENTRE/BEDFORD INSTITUTE OF OCEANOGRAPHY.

GEOLOGICAL SURVEY OF CANADA, PUBLICATIONS OFFICE.

GEOLOGICAL SURVEY OF CANADA, INSTITUTE OF SEDIMENTARY AND PETROLEUM GEOLOGY.

GEOLOGICAL SURVEY OF CANADA, CORDILLERAN DIVISION.

Related reference/référence connexe:

This document is related to/ce document est relié à GSC OPEN FILE 432; GSC OPEN FILE 464.

289

MINERAL DEPOSIT-LAND USE MAP, WHITEHORSE, YUKON TERRITORY; WE HEALDATH ENVIR + REC CONS L; 1975; 1 map(s)/carte(s); GEOLOGICAL, 1:250 000.

Availability/disponibilité:

Viewing/consultation

GEOLOGICAL SURVEY OF CANADA, MAP LIBRARY.

GEOLOGICAL SURVEY OF CANADA, ATLANTIC GEOSCIENCE CENTRE/BEDFORD INSTITUTE OF OCEANOGRAPHY.

GEOLOGICAL SURVEY OF CANADA, INSTITUTE OF SEDIMENTARY AND PETROLEUM GEOLOGY.

GEOLOGICAL SURVEY OF CANADA, CORDILLERAN DIVISION.

290

MINERAL DEPOSIT LAND USE MAPS, SEYMOUR ARM [82M], CANOE RIVER [83D], BONAPARTE LAKE [92P], QUESNEL LAKE [93A], RABBIT RIVER [94M], HALFWAY RIVER [94B], MCBRIDE [93H], BRITISH COLUMBIA; MATHESON, A H, KALNINS, T E, MCCARTNEY, W D; 1975; 7 map(s)/carte(s); GEOLOGICAL, MINERAL DEPOSITS, 1:250 000. ENVIRONMENTAL, LAND USE, 1:250 000.

Availability/disponibilité:

Copies may be purchased/exemplaires en vente

BRITISH COLUMBIA MINISTRY OF ENERGY, MINES AND PETROLEUM RESOURCES.

Viewing/consultation

GEOLOGICAL SURVEY OF CANADA, MAP LIBRARY.

GEOLOGICAL SURVEY OF CANADA, INSTITUTE OF SEDIMENTARY AND PETROLEUM GEOLOGY.

GEOLOGICAL SURVEY OF CANADA, CORDILLERAN DIVISION.

GEOLOGICAL SURVEY OF CANADA, ATLANTIC GEOSCIENCE CENTRE/BEDFORD INSTITUTE OF OCEANOGRAPHY.

291

DEVONIAN ROCKS OF THE MOOSE RIVER BASIN, ONTARIO/QUEBEC; NORRIS, A W, SANFORD, B V; 1975; 2 map(s)/carte(s); GEOLOGICAL, 1:500 000.

Availability/disponibilité:

Out of print/épuisé

Viewing/consultation

GEOLOGICAL SURVEY OF CANADA, ATLANTIC GEOSCIENCE CENTRE/BEDFORD INSTITUTE OF OCEANOGRAPHY.

GEOLOGICAL SURVEY OF CANADA, PUBLICATIONS OFFICE.

GEOLOGICAL SURVEY OF CANADA, INSTITUTE OF SEDIMENTARY AND PETROLEUM GEOLOGY.

GEOLOGICAL SURVEY OF CANADA, CORDILLERAN DIVISION.

Related reference/référence connexe:

This document is related to/ce document est relié à GSC MEMOIR 379.

**Index to Geological Survey of Canada Open Files/
Index des dossiers publics de la Commission géologique du Canada**

292

URBAN GEOLOGY AUTOMATED INFORMATION SYSTEM (UGAIS) DATA RECORD INSTRUCTION MANUAL;
BELANGER, J R; 1975; 11 page(s)

Availability/disponibilité:

Copies may be purchased/exemplaires en vente

GEOLOGICAL SURVEY OF CANADA, PUBLICATIONS OFFICE.

Viewing/consultation

GEOLOGICAL SURVEY OF CANADA, MAP LIBRARY.

GEOLOGICAL SURVEY OF CANADA, INSTITUTE OF SEDIMENTARY AND PETROLEUM GEOLOGY.

GEOLOGICAL SURVEY OF CANADA, CORDILLERAN DIVISION.

GEOLOGICAL SURVEY OF CANADA, ATLANTIC GEOSCIENCE CENTRE/BEDFORD INSTITUTE OF OCEANOGRAPHY.

293

NORTHEAST PACIFIC AND BERING SEA MAGNETIC DATA, JUAN DE FUCA STRAIT, BRITISH COLUMBIA TO ICY CAPE, ALASKA; GEOLOGICAL SURVEY OF CANADA; 1975

Availability/disponibilité:

Out of print/épuisé

294

SURFICIAL GEOLOGY AND GEOMORPHOLOGY, NORMAN WELLS, MAHONY LAKE, CANOT LAKE, DISTRICT OF MACKENZIE, MAPS AND LEGEND; CHATWIN, S C, HANLEY, P T, HUGHES, O L, PILON, J; 1975; 3 map(s)/carte(s); SURFICIAL GEOLOGY, GEOMORPHOLOGY, 1:125 000.

Availability/disponibilité:

Copies may be purchased/exemplaires en vente

RILEY'S DATASHARE INTERNATIONAL LIMITED.

Viewing/consultation

GEOLOGICAL SURVEY OF CANADA, MAP LIBRARY.

GEOLOGICAL SURVEY OF CANADA, INSTITUTE OF SEDIMENTARY AND PETROLEUM GEOLOGY.

GEOLOGICAL SURVEY OF CANADA, CORDILLERAN DIVISION.

GEOLOGICAL SURVEY OF CANADA, ATLANTIC GEOSCIENCE CENTRE/BEDFORD INSTITUTE OF OCEANOGRAPHY.

295

ISAMAP [ISARITHMIC MAPPING] USERS MANUAL, AN INTERPOLATION AND CONTOURING PACKAGE FOR CONTINUOUS PHENOMENA; BELANGER, J R ; 1975; 38 page(s)

Availability/disponibilité:

Viewing/consultation

GEOLOGICAL SURVEY OF CANADA, MAP LIBRARY.

GEOLOGICAL SURVEY OF CANADA, ATLANTIC GEOSCIENCE CENTRE/BEDFORD INSTITUTE OF OCEANOGRAPHY.

GEOLOGICAL SURVEY OF CANADA, INSTITUTE OF SEDIMENTARY AND PETROLEUM GEOLOGY.

GEOLOGICAL SURVEY OF CANADA, CORDILLERAN DIVISION.

296

SURFICIAL GEOLOGY, SOUTHERN LABRADOR; EDWARDS, W A D, FULTON, R J, THOMAS, R D; 1975; 10 map(s)/carte(s); SURFICIAL GEOLOGY, PHOTOMOSAIC, 1:50 000.

Availability/disponibilité:

Copies may be purchased/exemplaires en vente

ASHLEY REPRODUCTIONS INC.

Viewing/consultation

GEOLOGICAL SURVEY OF CANADA, MAP LIBRARY.

GEOLOGICAL SURVEY OF CANADA, INSTITUTE OF SEDIMENTARY AND PETROLEUM GEOLOGY.

GEOLOGICAL SURVEY OF CANADA, CORDILLERAN DIVISION.

GEOLOGICAL SURVEY OF CANADA, ATLANTIC GEOSCIENCE CENTRE/BEDFORD INSTITUTE OF OCEANOGRAPHY.

**Index to Geological Survey of Canada Open Files/
Index des dossiers publics de la Commission géologique du Canada**

297

PALEONTOLOGICAL REPORTS WITH BIOSTRATIGRAPHICAL ZONATION ON SEVEN WELLS DRILLED IN ARCTIC CANADA; PALEO SERVS L, ROBERTSON RESEARCH [NORTH AMERICA] L; 1975; 18 map(s)/carte(s); GEOLOGICAL, BIOSTRATIGRAPHIC, NO SCALE.

Availability/disponibilité:

Copies may be purchased/exemplaires en vente

ORHAN'S REPRODUCTIONS AND PHOTOMAPPING LIMITED.

Viewing/consultation

GEOLOGICAL SURVEY OF CANADA, MAP LIBRARY.

GEOLOGICAL SURVEY OF CANADA, INSTITUTE OF SEDIMENTARY AND PETROLEUM GEOLOGY.

GEOLOGICAL SURVEY OF CANADA, CORDILLERAN DIVISION.

GEOLOGICAL SURVEY OF CANADA, ATLANTIC GEOSCIENCE CENTRE/BEDFORD INSTITUTE OF OCEANOGRAPHY.

298

COPPER MINERALIZATION IN REDSTONE RIVER AREA, NORTHWEST TERRITORIES; GEOLOGICAL SURVEY OF CANADA; 1975; 1 map(s)/carte(s); GEOLOGICAL, 1:25 000.

Availability/disponibilité:

Viewing/consultation

GEOLOGICAL SURVEY OF CANADA, MAP LIBRARY.

GEOLOGICAL SURVEY OF CANADA, CORDILLERAN DIVISION.

GEOLOGICAL SURVEY OF CANADA, INSTITUTE OF SEDIMENTARY AND PETROLEUM GEOLOGY.

GEOLOGICAL SURVEY OF CANADA, ATLANTIC GEOSCIENCE CENTRE/BEDFORD INSTITUTE OF OCEANOGRAPHY.

Related reference/référence connexe:

This document is related to/ce document est relié à GSC PAPER 76-1A, P.117-125; GSC PAPER 77-1A, P.137-143.

299

MAGNETIC DATA, NORTHEAST PACIFIC AND BERING SEA; GEOLOGICAL SURVEY OF CANADA; 1975

300

SELECTED BIBLIOGRAPHY ON THE GEOLOGY OF CANADIAN DEPOSITS AND OCCURRENCES OF URANIUM AND THORIUM; GARNEAU, D M; 1975; 89 page(s)

Availability/disponibilité:

Viewing/consultation

GEOLOGICAL SURVEY OF CANADA, MAP LIBRARY.

GEOLOGICAL SURVEY OF CANADA, ATLANTIC GEOSCIENCE CENTRE/BEDFORD INSTITUTE OF OCEANOGRAPHY.

GEOLOGICAL SURVEY OF CANADA, INSTITUTE OF SEDIMENTARY AND PETROLEUM GEOLOGY.

GEOLOGICAL SURVEY OF CANADA, CORDILLERAN DIVISION.

Related reference/référence connexe:

This document is replaced by/ce document est remplacé par GSC PAPER 75-45.

301

BATHYMETRIC MAP OF THE CONTINENTAL MARGIN OF WESTERN CANADA; SEEMANN, D A, TIFFIN, D L; 1975; 1 map(s)/carte(s); 1:1 000 000.

Availability/disponibilité:

Copies may be purchased/exemplaires en vente

VANCAL REPRODUCTIONS LIMITED.

Viewing/consultation

GEOLOGICAL SURVEY OF CANADA, MAP LIBRARY.

GEOLOGICAL SURVEY OF CANADA, INSTITUTE OF SEDIMENTARY AND PETROLEUM GEOLOGY.

GEOLOGICAL SURVEY OF CANADA, CORDILLERAN DIVISION.

GEOLOGICAL SURVEY OF CANADA, ATLANTIC GEOSCIENCE CENTRE/BEDFORD INSTITUTE OF OCEANOGRAPHY.

**Index to Geological Survey of Canada Open Files/
Index des dossiers publics de la Commission géologique du Canada**

302

GEOLOGICAL SYNTHESIS, MACKENZIE DELTA, AKLAVIK, DISTRICT OF MACKENZIE; NORRIS, D K; 1975; 10 page(s); 2 map(s)/carte(s); GEOLOGICAL, STRUCTURE CONTOURS, 1:250 000.

Availability/disponibilité:

Copies may be purchased/exemplaires en vente

RILEY'S DATASHARE INTERNATIONAL LIMITED.

Viewing/consultation

GEOLOGICAL SURVEY OF CANADA, MAP LIBRARY.

GEOLOGICAL SURVEY OF CANADA, INSTITUTE OF SEDIMENTARY AND PETROLEUM GEOLOGY.

GEOLOGICAL SURVEY OF CANADA, CORDILLERAN DIVISION.

GEOLOGICAL SURVEY OF CANADA, ATLANTIC GEOSCIENCE CENTRE/BEDFORD INSTITUTE OF OCEANOGRAPHY.

Related reference/référence connexe:

This document is replaced by/ce document est remplacé par GSC MAP 1515A; GSC MAP 1517A.

303

GEOLOGICAL SYNTHESIS, MARTIN HOUSE, TRAIL RIVER, FORT MCPHERSON, ARCTIC RED RIVER, DISTRICT OF MACKENZIE-YUKON TERRITORY; NORRIS, D K; 1975; 4 map(s)/carte(s); GEOLOGICAL, 1:250 000.

Availability/disponibilité:

Copies may be purchased/exemplaires en vente

RILEY'S DATASHARE INTERNATIONAL LIMITED.

Viewing/consultation

GEOLOGICAL SURVEY OF CANADA, MAP LIBRARY.

GEOLOGICAL SURVEY OF CANADA, INSTITUTE OF SEDIMENTARY AND PETROLEUM GEOLOGY.

GEOLOGICAL SURVEY OF CANADA, CORDILLERAN DIVISION.

GEOLOGICAL SURVEY OF CANADA, ATLANTIC GEOSCIENCE CENTRE/BEDFORD INSTITUTE OF OCEANOGRAPHY.

Related reference/référence connexe:

This document is replaced by/ce document est remplacé par GSC MAP 1520A; GSC MAP 1521A; GSC MAP 1524A; GSC MAP 1525A.

304

GEOLOGY, NORMAN WELLS, MAHONY LAKE, DISTRICT OF MACKENZIE, MAPS; AITKEN, J D, COOK, D G; 1976; 2 map(s)/carte(s); GEOLOGICAL, 1:250 000.

Availability/disponibilité:

Copies may be purchased/exemplaires en vente

RILEY'S DATASHARE INTERNATIONAL LIMITED.

Viewing/consultation

GEOLOGICAL SURVEY OF CANADA, MAP LIBRARY.

GEOLOGICAL SURVEY OF CANADA, INSTITUTE OF SEDIMENTARY AND PETROLEUM GEOLOGY.

GEOLOGICAL SURVEY OF CANADA, CORDILLERAN DIVISION.

GEOLOGICAL SURVEY OF CANADA, ATLANTIC GEOSCIENCE CENTRE/BEDFORD INSTITUTE OF OCEANOGRAPHY.

305

AEROMAGNETIC SURVEY OPERATIONS- COMPUTER PROGRAM FOR THE FIELD CHECKING OF DIGITALLY-RECORDED DATA; GEOLOGICAL SURVEY OF CANADA; 1975

Availability/disponibilité:

Out of print/épuisé.

Related reference/référence connexe:

This document is related to/ce document est relié à GSC PAPER 74-1A, P.91-94.

**Index to Geological Survey of Canada Open Files/
Index des dossiers publics de la Commission géologique du Canada**

306

GEOLOGY, TOODOGGONE RIVER, BRITISH COLUMBIA, MAP; DODDS, C J, GABRIELSE, H, MANSY, J L; 1976; 1 map(s)/carte(s); GEOLOGICAL, ISOGRADS, 1:250 000.

Availability/disponibilité:

Out of print/épuisé

Viewing/consultation

GEOLOGICAL SURVEY OF CANADA, MAP LIBRARY.

GEOLOGICAL SURVEY OF CANADA, ATLANTIC GEOSCIENCE CENTRE/BEDFORD INSTITUTE OF OCEANOGRAPHY.

GEOLOGICAL SURVEY OF CANADA, INSTITUTE OF SEDIMENTARY AND PETROLEUM GEOLOGY.

GEOLOGICAL SURVEY OF CANADA, CORDILLERAN DIVISION.

Related reference/référence connexe:

This document is replaced by/ce document est remplacé par GSC PAPER 76-1A, P.87-90.

307

GEOLOGY, DISTRICT OF FRANKLIN, MAPS AND LEGEND; HENDERSON, J R, HUTCHEON, I E, LE CHEMINANT, A N, MILLER, A, REESOR, J E; 1976; 14 map(s)/carte(s); GEOLOGICAL, 1:50 000.

Availability/disponibilité:

Copies may be purchased/exemplaires en vente

RILEY'S DATASHARE INTERNATIONAL LIMITED.

Viewing/consultation

GEOLOGICAL SURVEY OF CANADA, MAP LIBRARY.

GEOLOGICAL SURVEY OF CANADA, INSTITUTE OF SEDIMENTARY AND PETROLEUM GEOLOGY.

GEOLOGICAL SURVEY OF CANADA, CORDILLERAN DIVISION.

GEOLOGICAL SURVEY OF CANADA, ATLANTIC GEOSCIENCE CENTRE/BEDFORD INSTITUTE OF OCEANOGRAPHY.

308

GEOLOGICAL SURVEY OF CANADA, OPEN FILE INDEX 1967-1975; EYRE, W H; 1976; 154 page(s)

Availability/disponibilité:

Viewing/consultation

GEOLOGICAL SURVEY OF CANADA, MAP LIBRARY.

GEOLOGICAL SURVEY OF CANADA, ATLANTIC GEOSCIENCE CENTRE/BEDFORD INSTITUTE OF OCEANOGRAPHY.

GEOLOGICAL SURVEY OF CANADA, INSTITUTE OF SEDIMENTARY AND PETROLEUM GEOLOGY.

GEOLOGICAL SURVEY OF CANADA, CORDILLERAN DIVISION.

Related reference/référence connexe:

This document is replaced by/ce document est remplacé par GSC OPEN FILE CATALOGUE, 1983.

309

GAMMA-RAY SPECTROMETER MAPS AND PROFILES, REINDEER LAKE NORTH, SASKATCHEWAN; HOLMAN, P B, RICHARDSON, K A; 1976; 7 map(s)/carte(s); GEOPHYSICAL, RADIOMETRIC, 1:250 000.

Availability/disponibilité:

Out of print/épuisé

Viewing/consultation

GEOLOGICAL SURVEY OF CANADA, MAP LIBRARY.

GEOLOGICAL SURVEY OF CANADA, INSTITUTE OF SEDIMENTARY AND PETROLEUM GEOLOGY.

GEOLOGICAL SURVEY OF CANADA, CORDILLERAN DIVISION.

Related reference/référence connexe:

This document is replaced by/ce document est remplacé par GSCAGRS 35564G.

**Index to Geological Survey of Canada Open Files/
Index des dossiers publics de la Commission géologique du Canada**

310

GAMMA-RAY SPECTROMETER MAPS AND PROFILES, WOLLASTON LAKE, SASKATCHEWAN; HOLMAN, P B, RICHARDSON, K A; 1976; 7 map(s)/carte(s); GEOPHYSICAL, RADIOMETRIC, 1:250 000.

Availability/disponibilité:

Out of print/épuisé

Viewing/consultation

GEOLOGICAL SURVEY OF CANADA, MAP LIBRARY.

GEOLOGICAL SURVEY OF CANADA, INSTITUTE OF SEDIMENTARY AND PETROLEUM GEOLOGY.

GEOLOGICAL SURVEY OF CANADA, CORDILLERAN DIVISION.

Related reference/référence connexe:

This document is replaced by/ce document est remplacé par GSCAGRS 36264G.

311

GAMMA-RAY SPECTROMETER MAPS AND PROFILES, FOSTER LAKE, SASKATCHEWAN; HOLMAN, P B, RICHARDSON, K A; 1976; 7 map(s)/carte(s); GEOPHYSICAL, RADIOMETRIC, 1:250 000.

Availability/disponibilité:

Out of print/épuisé

Viewing/consultation

GEOLOGICAL SURVEY OF CANADA, MAP LIBRARY.

GEOLOGICAL SURVEY OF CANADA, INSTITUTE OF SEDIMENTARY AND PETROLEUM GEOLOGY.

GEOLOGICAL SURVEY OF CANADA, CORDILLERAN DIVISION.

Related reference/référence connexe:

This document is replaced by/ce document est remplacé par GSCAGRS 35174G.

312

GAMMA-RAY SPECTROMETER MAPS AND PROFILES, CREE LAKE, SASKATCHEWAN; HOLMAN, P B, RICHARDSON, K A; 1976; 7 map(s)/carte(s); GEOPHYSICAL, RADIOMETRIC, 1:250 000.

Availability/disponibilité:

Out of print/épuisé

Viewing/consultation

GEOLOGICAL SURVEY OF CANADA, MAP LIBRARY.

GEOLOGICAL SURVEY OF CANADA, INSTITUTE OF SEDIMENTARY AND PETROLEUM GEOLOGY.

GEOLOGICAL SURVEY OF CANADA, CORDILLERAN DIVISION.

Related reference/référence connexe:

This document is replaced by/ce document est remplacé par GSCAGRS 35774G.

313

GAMMA-RAY SPECTROMETER MAPS AND PROFILES, GEIKIE RIVER, SASKATCHEWAN; HOLMAN, P B, RICHARDSON, K A; 1976; 7 map(s)/carte(s); GEOPHYSICAL, RADIOMETRIC, 1:250 000.

Availability/disponibilité:

Out of print/épuisé

Viewing/consultation

GEOLOGICAL SURVEY OF CANADA, MAP LIBRARY.

GEOLOGICAL SURVEY OF CANADA, INSTITUTE OF SEDIMENTARY AND PETROLEUM GEOLOGY.

GEOLOGICAL SURVEY OF CANADA, CORDILLERAN DIVISION.

Related reference/référence connexe:

This document is replaced by/ce document est remplacé par GSCAGRS 35874G.

**Index to Geological Survey of Canada Open Files/
Index des dossiers publics de la Commission géologique du Canada**

314

GAMMA-RAY SPECTROMETER MAPS AND PROFILES, LLOYD LAKE, SASKATCHEWAN; HOLMAN, P B, RICHARDSON, K A; 1976; 7 map(s)/carte(s); GEOPHYSICAL, RADIOMETRIC, 1:250 000.

Availability/disponibilité:

Copies may be purchased/exemplaires en vente

GEOLOGICAL SURVEY OF CANADA, PUBLICATIONS OFFICE.

Viewing/consultation

GEOLOGICAL SURVEY OF CANADA, MAP LIBRARY.

GEOLOGICAL SURVEY OF CANADA, CORDILLERAN DIVISION.

GEOLOGICAL SURVEY OF CANADA, INSTITUTE OF SEDIMENTARY AND PETROLEUM GEOLOGY.

Related reference/référence connexe:

This document is replaced by/ ce document est remplacé par GSCAGRS 35674G.

315

GAMMA-RAY SPECTROMETER MAP AND PROFILES, BROCHET, MANITOBA; HOLMAN, P B, RICHARDSON, K A, CAMERON, G W; 1976; 7 map(s)/carte(s); GEOPHYSICAL, RADIOMETRIC, 1:250 000.

Availability/disponibilité:

Copies may be purchased/exemplaires en vente

GEOLOGICAL SURVEY OF CANADA, PUBLICATIONS OFFICE.

Viewing/consultation

GEOLOGICAL SURVEY OF CANADA, MAP LIBRARY.

GEOLOGICAL SURVEY OF CANADA, CORDILLERAN DIVISION.

GEOLOGICAL SURVEY OF CANADA, INSTITUTE OF SEDIMENTARY AND PETROLEUM GEOLOGY.

316

GAMMA-RAY SPECTROMETER MAPS AND PROFILES, TADOULE LAKE, MANITOBA; HOLMAN, P B, RICHARDSON, K A, CAMERON, G W; 1976; 7 map(s)/carte(s); GEOPHYSICAL, RADIOMETRIC, 1:250 000.

Availability/disponibilité:

Copies may be purchased/exemplaires en vente

GEOLOGICAL SURVEY OF CANADA, PUBLICATIONS OFFICE.

Viewing/consultation

GEOLOGICAL SURVEY OF CANADA, MAP LIBRARY.

GEOLOGICAL SURVEY OF CANADA, CORDILLERAN DIVISION.

GEOLOGICAL SURVEY OF CANADA, INSTITUTE OF SEDIMENTARY AND PETROLEUM GEOLOGY.

317

GAMMA-RAY SPECTROMETER MAPS AND PROFILES, WHISKEY JACK LAKE, MANITOBA; HOLMAN, P B, RICHARDSON, K A, CAMERON, G W; 1976; 7 map(s)/carte(s); GEOPHYSICAL, RADIOMETRIC, 1:250 000.

Availability/disponibilité:

Copies may be purchased/exemplaires en vente

GEOLOGICAL SURVEY OF CANADA, PUBLICATIONS OFFICE.

Viewing/consultation

GEOLOGICAL SURVEY OF CANADA, MAP LIBRARY.

GEOLOGICAL SURVEY OF CANADA, INSTITUTE OF SEDIMENTARY AND PETROLEUM GEOLOGY.

GEOLOGICAL SURVEY OF CANADA, CORDILLERAN DIVISION.

318

GAMMA-RAY SPECTROMETER MAPS AND DATA, KASMERE LAKE, MANITOBA; HOLMAN, P B, RICHARDSON, K A, CAMERON, G W; 1976; 7 map(s)/carte(s); GEOPHYSICAL, RADIOMETRIC, 1:250 000.

Availability/disponibilité:

Copies may be purchased/exemplaires en vente

GEOLOGICAL SURVEY OF CANADA, PUBLICATIONS OFFICE.

Viewing/consultation

GEOLOGICAL SURVEY OF CANADA, MAP LIBRARY.

GEOLOGICAL SURVEY OF CANADA, INSTITUTE OF SEDIMENTARY AND PETROLEUM GEOLOGY.

GEOLOGICAL SURVEY OF CANADA, CORDILLERAN DIVISION.

**Index to Geological Survey of Canada Open Files/
Index des dossiers publics de la Commission géologique du Canada**

319

GAMMA-RAY SPECTROMETER MAPS AND PROFILES, MUNROE LAKE, MANITOBA; HOLMAN, P B, RICHARDSON, K A, CAMERON, G W; 1976; 7 map(s)/carte(s); GEOPHYSICAL, RADIOMETRIC , 1:250 000.

Availability/disponibilité:

Copies may be purchased/exemplaires en vente

GEOLOGICAL SURVEY OF CANADA, PUBLICATIONS OFFICE.

Viewing/consultation

GEOLOGICAL SURVEY OF CANADA, MAP LIBRARY.

GEOLOGICAL SURVEY OF CANADA, INSTITUTE OF SEDIMENTARY AND PETROLEUM GEOLOGY.

GEOLOGICAL SURVEY OF CANADA, CORDILLERAN DIVISION.

320

GEOCHEMICAL LAKE SEDIMENT, TADOULE LAKE, MANITOBA, MAPS AND DATA; GARRETT, R G, HORN BROOK, E H W, LYNCH, J J; 1976; 14 map(s)/carte(s); LOCATION, SAMPLES, 1:250 000. GEOCHEMICAL, 1:250 000.

Availability/disponibilité:

Copies may be purchased/exemplaires en vente

GEOLOGICAL SURVEY OF CANADA, PUBLICATIONS OFFICE.

Viewing/consultation

GEOLOGICAL SURVEY OF CANADA, MAP LIBRARY.

GEOLOGICAL SURVEY OF CANADA, CORDILLERAN DIVISION.

GEOLOGICAL SURVEY OF CANADA, INSTITUTE OF SEDIMENTARY AND PETROLEUM GEOLOGY.

321

GEOCHEMICAL LAKE SEDIMENT, WHISKEY JACK LAKE, MANITOBA, MAPS AND DATA; GARRETT, R G, HORN BROOK, E H W, LYNCH, J J; 1976; 14 map(s)/carte(s); LOCATION, SAMPLES, 1:250 000. GEOCHEMICAL, 1:250 000.

Availability/disponibilité:

Copies may be purchased/exemplaires en vente

GEOLOGICAL SURVEY OF CANADA, PUBLICATIONS OFFICE.

Viewing/consultation

GEOLOGICAL SURVEY OF CANADA, MAP LIBRARY.

GEOLOGICAL SURVEY OF CANADA, CORDILLERAN DIVISION.

GEOLOGICAL SURVEY OF CANADA, INSTITUTE OF SEDIMENTARY AND PETROLEUM GEOLOGY.

322

GEOCHEMICAL LAKE SEDIMENT, KASMERE LAKE, MANITOBA, MAPS AND DATA; GARRETT, R G, HORN BROOK, E H W, LYNCH, J J; 1976; 14 map(s)/carte(s); LOCATION, SAMPLES, 1:250 000. GEOCHEMICAL, 1:250 000.

Availability/disponibilité:

Copies may be purchased/exemplaires en vente

GEOLOGICAL SURVEY OF CANADA, PUBLICATIONS OFFICE.

Viewing/consultation

GEOLOGICAL SURVEY OF CANADA, MAP LIBRARY.

GEOLOGICAL SURVEY OF CANADA, CORDILLERAN DIVISION.

GEOLOGICAL SURVEY OF CANADA, INSTITUTE OF SEDIMENTARY AND PETROLEUM GEOLOGY.

323

GEOCHEMICAL LAKE SEDIMENT, MUNROE LAKE, MANITOBA, MAPS AND DATA; GARRETT, R G, HORN BROOK, E H W, LYNCH, J J; 1976; 14 map(s)/carte(s); LOCATION, SAMPLES, 1:250 000. GEOCHEMICAL, 1:250 000.

Availability/disponibilité:

Copies may be purchased/exemplaires en vente

GEOLOGICAL SURVEY OF CANADA, PUBLICATIONS OFFICE.

Viewing/consultation

GEOLOGICAL SURVEY OF CANADA, MAP LIBRARY.

GEOLOGICAL SURVEY OF CANADA, CORDILLERAN DIVISION.

GEOLOGICAL SURVEY OF CANADA, INSTITUTE OF SEDIMENTARY AND PETROLEUM GEOLOGY.

**Index to Geological Survey of Canada Open Files/
Index des dossiers publics de la Commission géologique du Canada**

324

GEOCHEMICAL LAKE SEDIMENT, HILL ISLAND, DISTRICT OF MACKENZIE, MAPS AND DATA; GARRETT, R G, HORN BROOK, E H W, LYNCH, J J; 1976; 14 map(s)/carte(s); LOCATION, SAMPLES, 1:250 000. GEOCHEMICAL, 1:250 000.

Availability/disponibilité:

Copies may be purchased/exemplaires en vente

GEOLOGICAL SURVEY OF CANADA, PUBLICATIONS OFFICE.

Viewing/consultation

GEOLOGICAL SURVEY OF CANADA, MAP LIBRARY.

GEOLOGICAL SURVEY OF CANADA, CORDILLERAN DIVISION.

GEOLOGICAL SURVEY OF CANADA, INSTITUTE OF SEDIMENTARY AND PETROLEUM GEOLOGY.

Related reference/référence connexe:

This document is related to/ce document est relié à GSC OPEN FILE 741; GSC OPEN FILE 489.

325

GEOCHEMICAL LAKE SEDIMENT, NONACHO LAKE, DISTRICT OF MACKENZIE, MAPS AND DATA; GARRETT, R G, HORN BROOK, E H W, LYNCH, J J; 1976; 14 map(s)/carte(s); LOCATION, SAMPLES, 1:250 000. GEOCHEMICAL, 1:250 000.

Availability/disponibilité:

Copies may be purchased/exemplaires en vente

GEOLOGICAL SURVEY OF CANADA, PUBLICATIONS OFFICE.

Viewing/consultation

GEOLOGICAL SURVEY OF CANADA, MAP LIBRARY.

GEOLOGICAL SURVEY OF CANADA, CORDILLERAN DIVISION.

GEOLOGICAL SURVEY OF CANADA, INSTITUTE OF SEDIMENTARY AND PETROLEUM GEOLOGY.

Related reference/référence connexe:

This document is related to/ce document est relié à GSC OPEN FILE 741; GSC OPEN FILE 489.

326

GEOCHEMICAL LAKE SEDIMENT, FORT RELIANCE, DISTRICT OF MACKENZIE, MAPS AND DATA; GARRETT, R G, HORN BROOK, E H W, LYNCH, J J; 1976; 14 map(s)/carte(s); LOCATION, SAMPLES, 1:250 000. GEOCHEMICAL, 1:250 000.

Availability/disponibilité:

Copies may be purchased/exemplaires en vente

GEOLOGICAL SURVEY OF CANADA, PUBLICATIONS OFFICE.

Viewing/consultation

GEOLOGICAL SURVEY OF CANADA, MAP LIBRARY.

GEOLOGICAL SURVEY OF CANADA, CORDILLERAN DIVISION.

GEOLOGICAL SURVEY OF CANADA, INSTITUTE OF SEDIMENTARY AND PETROLEUM GEOLOGY.

Related reference/référence connexe:

This document is related to/ce document est relié à GSC OPEN FILE 741; GSC OPEN FILE 489.

327

GEOCHEMICAL LAKE SEDIMENT, SLOAN RIVER, DISTRICT OF MACKENZIE, MAPS AND DATA; GARRETT, R G, HORN BROOK, E H W, LYNCH, J J; 1976; 14 map(s)/carte(s); LOCATION, SAMPLES, 1:250 000. GEOCHEMICAL, 1:250 000.

Availability/disponibilité:

Copies may be purchased/exemplaires en vente

GEOLOGICAL SURVEY OF CANADA, PUBLICATIONS OFFICE.

Viewing/consultation

GEOLOGICAL SURVEY OF CANADA, MAP LIBRARY.

GEOLOGICAL SURVEY OF CANADA, CORDILLERAN DIVISION.

GEOLOGICAL SURVEY OF CANADA, INSTITUTE OF SEDIMENTARY AND PETROLEUM GEOLOGY.

Related reference/référence connexe:

This document is related to/ce document est relié à GSC OPEN FILE 740.

**Index to Geological Survey of Canada Open Files/
Index des dossiers publics de la Commission géologique du Canada**

328

GEOCHEMICAL LAKE SEDIMENT, CAPE MACDONALD, TAKAATCHO RIVER, DISTRICT OF MACKENZIE, MAPS AND DATA; GARRETT, R G, HORN BROOK, E H W, LYNCH, J J; 1976; 14 map(s)/carte(s); LOCATION, SAMPLES, 1:250 000. GEOCHEMICAL, 1:250 000.

Availability/disponibilité:

Copies may be purchased/exemplaires en vente

GEOLOGICAL SURVEY OF CANADA, PUBLICATIONS OFFICE.

Viewing/consultation

GEOLOGICAL SURVEY OF CANADA, MAP LIBRARY.

GEOLOGICAL SURVEY OF CANADA, CORDILLERAN DIVISION.

GEOLOGICAL SURVEY OF CANADA, INSTITUTE OF SEDIMENTARY AND PETROLEUM GEOLOGY.

Related reference/référence connexe:

This document is related to/ce document est relié à GSC OPEN FILE 740.

329

GAMMA-RAY SPECTROMETER MAPS AND PROFILES IGNACE, ONTARIO; GEOLOGICAL SURVEY OF CANADA; 1976; 7 map(s)/carte(s); GEOPHYSICAL, RADIOMETRIC, 1:250 000.

Availability/disponibilité:

Copies may be purchased/exemplaires en vente

GEOLOGICAL SURVEY OF CANADA, INSTITUTE OF SEDIMENTARY AND PETROLEUM GEOLOGY.

GEOLOGICAL SURVEY OF CANADA, PUBLICATIONS OFFICE.

GEOLOGICAL SURVEY OF CANADA, CORDILLERAN DIVISION.

Viewing/consultation

GEOLOGICAL SURVEY OF CANADA, MAP LIBRARY.

GEOLOGICAL SURVEY OF CANADA, INSTITUTE OF SEDIMENTARY AND PETROLEUM GEOLOGY.

GEOLOGICAL SURVEY OF CANADA, CORDILLERAN DIVISION.

330

GAMMA-RAY SPECTROMETER MAPS AND PROFILES, SIOUX LOOKOUT, ONTARIO; GEOLOGICAL SURVEY OF CANADA; 1976; 7 map(s)/carte(s); GEOPHYSICAL, RADIOMETRIC, 1:250 000.

Availability/disponibilité:

Copies may be purchased/exemplaires en vente

GEOLOGICAL SURVEY OF CANADA, PUBLICATIONS OFFICE.

GEOLOGICAL SURVEY OF CANADA, INSTITUTE OF SEDIMENTARY AND PETROLEUM GEOLOGY.

GEOLOGICAL SURVEY OF CANADA, CORDILLERAN DIVISION.

Viewing/consultation

GEOLOGICAL SURVEY OF CANADA, MAP LIBRARY.

GEOLOGICAL SURVEY OF CANADA, INSTITUTE OF SEDIMENTARY AND PETROLEUM GEOLOGY.

GEOLOGICAL SURVEY OF CANADA, CORDILLERAN DIVISION.

331

GAMMA-RAY SPECTROMETER MAPS AND PROFILES, PEMBROKE, ONTARIO-QUEBEC; GEOLOGICAL SURVEY OF CANADA; 1976; 7 map(s)/carte(s); GEOPHYSICAL, RADIOMETRIC, 1:250 000.

Availability/disponibilité:

Copies may be purchased/exemplaires en vente

GEOLOGICAL SURVEY OF CANADA, PUBLICATIONS OFFICE.

GEOLOGICAL SURVEY OF CANADA, INSTITUTE OF SEDIMENTARY AND PETROLEUM GEOLOGY.

GEOLOGICAL SURVEY OF CANADA, CORDILLERAN DIVISION.

ASHLEY REPRODUCTIONS INC.

Viewing/consultation

GEOLOGICAL SURVEY OF CANADA, MAP LIBRARY.

GEOLOGICAL SURVEY OF CANADA, INSTITUTE OF SEDIMENTARY AND PETROLEUM GEOLOGY.

GEOLOGICAL SURVEY OF CANADA, CORDILLERAN DIVISION.

**Index to Geological Survey of Canada Open Files/
Index des dossiers publics de la Commission géologique du Canada**

332

GEOLOGY OF THE KILOHIGOK BASIN, BATHURST INLET, NORTHWEST TERRITORIES; CAMPBELL, F H A, CECILE, M P; 1976; 1 map(s)/carte(s); GEOLOGICAL, 1:506 880.

Availability/disponibilité:

Copies may be purchased/exemplaires en vente

ASHLEY REPRODUCTIONS INC.

Viewing/consultation

GEOLOGICAL SURVEY OF CANADA, MAP LIBRARY.

GEOLOGICAL SURVEY OF CANADA, INSTITUTE OF SEDIMENTARY AND PETROLEUM GEOLOGY.

GEOLOGICAL SURVEY OF CANADA, CORDILLERAN DIVISION.

GEOLOGICAL SURVEY OF CANADA, ATLANTIC GEOSCIENCE CENTRE/BEDFORD INSTITUTE OF OCEANOGRAPHY.

333

LOWER CAMBRIAN STRATIGRAPHY, MACKENZIE MOUNTAINS, NORTHWESTERN CANADA; FRITZ, W H; 1976; 22 page(s)

Availability/disponibilité:

Out of print/épuisé

Viewing/consultation

GEOLOGICAL SURVEY OF CANADA, MAP LIBRARY .

GEOLOGICAL SURVEY OF CANADA, ATLANTIC GEOSCIENCE CENTRE/BEDFORD INSTITUTE OF OCEANOGRAPHY.

GEOLOGICAL SURVEY OF CANADA, INSTITUTE OF SEDIMENTARY AND PETROLEUM GEOLOGY.

GEOLOGICAL SURVEY OF CANADA, CORDILLERAN DIVISION.

Related reference/référence connexe:

This document is replaced by/ce document est remplacé par GSC PAPER 76-22. GSC PAPER 77-33. GSC PAPER 78-23.

334

BIOSTRATIGRAPHY (FORAMINIFERA) AND DEPOSITIONAL ENVIRONMENT OF AMOCO IOE EIDER M-75 WELL, GRAND BANKS OF NEWFOUNDLAND; GRADSTEIN, F M; 1976; 17 page(s)

Availability/disponibilité:

Copies may be purchased/exemplaires en vente

GEOLOGICAL SURVEY OF CANADA, PUBLICATIONS OFFICE.

Viewing/consultation

GEOLOGICAL SURVEY OF CANADA, MAP LIBRARY.

GEOLOGICAL SURVEY OF CANADA, INSTITUTE OF SEDIMENTARY AND PETROLEUM GEOLOGY.

GEOLOGICAL SURVEY OF CANADA, CORDILLERAN DIVISION.

GEOLOGICAL SURVEY OF CANADA, ATLANTIC GEOSCIENCE CENTRE/BEDFORD INSTITUTE OF OCEANOGRAPHY.

336

MESOZOIC AND TERTIARY GEOLOGY OF THE NORTHWESTERN DISTRICT OF MACKENZIE; YORATH, C J; 1976; 1 map(s)/carte(s); GEOLOGICAL, 1:1 000 000.

Availability/disponibilité:

Copies may be purchased/exemplaires en vente

RILEY'S DATASHARE INTERNATIONAL LIMITED.

Viewing/consultation

GEOLOGICAL SURVEY OF CANADA, MAP LIBRARY.

GEOLOGICAL SURVEY OF CANADA, INSTITUTE OF SEDIMENTARY AND PETROLEUM GEOLOGY.

GEOLOGICAL SURVEY OF CANADA, CORDILLERAN DIVISION.

GEOLOGICAL SURVEY OF CANADA, ATLANTIC GEOSCIENCE CENTRE/BEDFORD INSTITUTE OF OCEANOGRAPHY.

**Index to Geological Survey of Canada Open Files/
Index des dossiers publics de la Commission géologique du Canada**

337

DATA STORAGE AND RETRIEVAL USING GEODATABASE WITH APPLICATION OF GEOPHYSICAL DATA IN MARSDEN SQUARE 151; SHIH, K G; 1976; 8 page(s); 3 map(s)/carte(s); GEOPHYSICAL, GRAVITY CONTOURS, 1:1 900 000.

Availability/disponibilité:

Copies may be purchased/exemplaires en vente

PRECISION MICROFILMING SERVICES LIMITED.

Viewing/consultation

GEOLOGICAL SURVEY OF CANADA, MAP LIBRARY.

GEOLOGICAL SURVEY OF CANADA, INSTITUTE OF SEDIMENTARY AND PETROLEUM GEOLOGY.

GEOLOGICAL SURVEY OF CANADA, CORDILLERAN DIVISION.

GEOLOGICAL SURVEY OF CANADA, ATLANTIC GEOSCIENCE CENTRE/BEDFORD INSTITUTE OF OCEANOGRAPHY.

338

GEOLOGY OF THE ITCHEN LAKE AREA, DISTRICT OF MACKENZIE; BOSTOCK, H H; 1976; 188 page(s); 1 map(s)/carte(s); GEOLOGICAL, ISOGRADS, 1:126 720.

Availability/disponibilité:

Copies may be purchased/exemplaires en vente

ASHLEY REPRODUCTIONS INC. .

PRECISION MICROFILMING SERVICES LIMITED.

Viewing/consultation

GEOLOGICAL SURVEY OF CANADA, MAP LIBRARY.

GEOLOGICAL SURVEY OF CANADA, INSTITUTE OF SEDIMENTARY AND PETROLEUM GEOLOGY.

GEOLOGICAL SURVEY OF CANADA, CORDILLERAN DIVISION.

GEOLOGICAL SURVEY OF CANADA, ATLANTIC GEOSCIENCE CENTRE/BEDFORD INSTITUTE OF OCEANOGRAPHY.

Related reference/référence connexe:

This document is replaced by/ce document est remplacé par GSC MEMOIR 391.

339

AEROMAGNETIC GRADIOMETER SURVEY, WHITE LAKE, ONTARIO; HOOD, P J, SAWATZKY, P, KORNIK, L J, MCGRATH, P H; 1976; 10 page(s); 11 map(s)/carte(s); GEOPHYSICAL, MAGNETIC, GEOLOGICAL, 1:25 000. GEOPHYSICAL, VERTICAL GRADIENT, 1:25 000. GEOPHYSICAL, MAGNETIC, 1:25 000. LOCATION, FLIGHT LINES, 1:25 000.

Availability/disponibilité:

Copies may be purchased/exemplaires en vente

ASHLEY REPRODUCTIONS INC.

Viewing/consultation

GEOLOGICAL SURVEY OF CANADA, MAP LIBRARY.

GEOLOGICAL SURVEY OF CANADA, INSTITUTE OF SEDIMENTARY AND PETROLEUM GEOLOGY.

GEOLOGICAL SURVEY OF CANADA, CORDILLERAN DIVISION.

GEOLOGICAL SURVEY OF CANADA, ATLANTIC GEOSCIENCE CENTRE/BEDFORD INSTITUTE OF OCEANOGRAPHY.

340

MINOR AND TRACE ELEMENT CONTENTS OF WELL WATERS, CARBONIFEROUS BASIN, EASTERN CANADA; DYCK, W, GARRISON, E W, GODOI, H O, WELLS, G S; 1976; 22 map(s)/carte(s); GEOCHEMICAL, TRACE ELEMENTS, 1:500 000.

Availability/disponibilité:

Copies may be purchased/exemplaires en vente

PRECISION MICROFILMING SERVICES LIMITED.

Viewing/consultation

GEOLOGICAL SURVEY OF CANADA, MAP LIBRARY.

GEOLOGICAL SURVEY OF CANADA, INSTITUTE OF SEDIMENTARY AND PETROLEUM GEOLOGY.

GEOLOGICAL SURVEY OF CANADA, CORDILLERAN DIVISION.

GEOLOGICAL SURVEY OF CANADA, ATLANTIC GEOSCIENCE CENTRE/BEDFORD INSTITUTE OF OCEANOGRAPHY.

Related reference/référence connexe:

GSC OPEN FILE 474. This document is related to/ce document est relié à GSC OPEN FILE 679.

**Index to Geological Survey of Canada Open Files/
Index des dossiers publics de la Commission géologique du Canada**

341

GEOCHEMICAL ORIENTATION SURVEYS FOR URANIUM IN SOUTHERN BRITISH COLUMBIA; BALLANTYNE, S B; 1976; 15 page(s); 18 map(s)/carte(s); LOCATION, SAMPLES, 1:31 680. GEOCHEMICAL, URANIUM, 1:31 680.

Availability/disponibilité:

Copies may be purchased/exemplaires en vente
SUPERIOR REPRODUCTIONS AND PRINTING.

Viewing/consultation

GEOLOGICAL SURVEY OF CANADA, MAP LIBRARY.
GEOLOGICAL SURVEY OF CANADA, INSTITUTE OF SEDIMENTARY AND PETROLEUM GEOLOGY.
GEOLOGICAL SURVEY OF CANADA, CORDILLERAN DIVISION.

342

GEOLOGY, MCCONNELL CREEK (EAST HALF), BRITISH COLUMBIA, MAP AND BIBLIOGRAPHY; RICHARDS, T; 1976; 1 map(s)/carte(s); GEOLOGICAL, 1:250 000.

Availability/disponibilité:

Copies may be purchased/exemplaires en vente
GEOLOGICAL SURVEY OF CANADA, CORDILLERAN DIVISION.
RILEY'S DATASHARE INTERNATIONAL LIMITED.

Viewing/consultation

GEOLOGICAL SURVEY OF CANADA, MAP LIBRARY.
GEOLOGICAL SURVEY OF CANADA, INSTITUTE OF SEDIMENTARY AND PETROLEUM GEOLOGY.
GEOLOGICAL SURVEY OF CANADA, CORDILLERAN DIVISION.
GEOLOGICAL SURVEY OF CANADA, ATLANTIC GEOSCIENCE CENTRE/BEDFORD INSTITUTE OF OCEANOGRAPHY.

343

MARINE GEOPHYSICAL DATA, BAFFIN BAY, DISTRICT OF FRANKLIN; GEOLOGICAL SURVEY OF CANADA; 1976

Availability/disponibilité:

Viewing/consultation

GEOLOGICAL SURVEY OF CANADA, MAP LIBRARY.
GEOLOGICAL SURVEY OF CANADA, INSTITUTE OF SEDIMENTARY AND PETROLEUM GEOLOGY.
GEOLOGICAL SURVEY OF CANADA, CORDILLERAN DIVISION.
GEOLOGICAL SURVEY OF CANADA, ATLANTIC GEOSCIENCE CENTRE/BEDFORD INSTITUTE OF OCEANOGRAPHY.

344

GEOLOGY, NOOTKA SOUND MAP - AREA, BRITISH COLUMBIA, MAP; MULLER, J E; 1976; 1 map(s)/carte(s); GEOLOGICAL, 1:250 000.

Availability/disponibilité:

Copies may be purchased/exemplaires en vente
GEOLOGICAL SURVEY OF CANADA, CORDILLERAN DIVISION.
RILEY'S DATASHARE INTERNATIONAL LIMITED.

Viewing/consultation

GEOLOGICAL SURVEY OF CANADA, MAP LIBRARY.
GEOLOGICAL SURVEY OF CANADA, INSTITUTE OF SEDIMENTARY AND PETROLEUM GEOLOGY.
GEOLOGICAL SURVEY OF CANADA, CORDILLERAN DIVISION.
GEOLOGICAL SURVEY OF CANADA, ATLANTIC GEOSCIENCE CENTRE/BEDFORD INSTITUTE OF OCEANOGRAPHY.

Related reference/référence connexe:

This document is replaced by/ce document est remplacé par GSC PAPER 80-16.

**Index to Geological Survey of Canada Open Files/
Index des dossiers publics de la Commission géologique du Canada**

345

GEOLOGY, BUTE INLET, BRITISH COLUMBIA, MAPS; CARLISLE, D; 1976; 2 map(s)/carte(s); GEOLOGICAL, 1:125 000. GEOLOGICAL, 1:250 000.

Availability/disponibilité:

Copies may be purchased/exemplaires en vente

GEOLOGICAL SURVEY OF CANADA, CORDILLERAN DIVISION.
RILEY'S DATASHARE INTERNATIONAL LIMITED.

Viewing/consultation

GEOLOGICAL SURVEY OF CANADA, MAP LIBRARY.
GEOLOGICAL SURVEY OF CANADA, INSTITUTE OF SEDIMENTARY AND PETROLEUM GEOLOGY.
GEOLOGICAL SURVEY OF CANADA, CORDILLERAN DIVISION.
GEOLOGICAL SURVEY OF CANADA, ATLANTIC GEOSCIENCE CENTRE/BEDFORD INSTITUTE OF OCEANOGRAPHY.

Related reference/référence connexe:

This document is related to/ce document est relié à GSC OPEN FILE 480.

346

TEN STRATIGRAPHIC SECTIONS FROM THE LOWER CAMBRIAN SEKWI FORMATION, MACKENZIE MOUNTAINS, NORTHWESTERN CANADA; FRITZ, W H; 1976; 98 page(s)

Availability/disponibilité:

Out of print/épuisé

Viewing/consultation

GEOLOGICAL SURVEY OF CANADA, MAP LIBRARY.
GEOLOGICAL SURVEY OF CANADA, ATLANTIC GEOSCIENCE CENTRE/BEDFORD INSTITUTE OF OCEANOGRAPHY.
GEOLOGICAL SURVEY OF CANADA, INSTITUTE OF SEDIMENTARY AND PETROLEUM GEOLOGY.
GEOLOGICAL SURVEY OF CANADA, CORDILLERAN DIVISION.

Related reference/référence connexe:

This document is replaced by/ce document est remplacé par GSC PAPER 76-22; GSC PAPER 76-33; GSC PAPER 78-23.

347

GEOLOGY, STRAIT OF BELLE ISLE REGION, NEWFOUNDLAND, MAPS; BOSTOCK, H H, CAJKA, C J, CUMMING, L M, SMYTH, W R, WILLIAMS, H; 1976; 3 map(s)/carte(s); GEOLOGICAL, 1:125 000.

Availability/disponibilité:

Copies may be purchased/exemplaires en vente.

ASHLEY REPRODUCTIONS INC.

Viewing/consultation

GEOLOGICAL SURVEY OF CANADA, MAP LIBRARY.
GEOLOGICAL SURVEY OF CANADA, INSTITUTE OF SEDIMENTARY AND PETROLEUM GEOLOGY.
GEOLOGICAL SURVEY OF CANADA, CORDILLERAN DIVISION.
GEOLOGICAL SURVEY OF CANADA, ATLANTIC GEOSCIENCE CENTRE/BEDFORD INSTITUTE OF OCEANOGRAPHY.

Related reference/référence connexe:

This document is replaced by/ce document est remplacé par GSC MEMOIR 400.

348

SIX-MINUTE GRID MEAN VALUES OF FREE AIR GRAVITY AND MAGNETIC ANOMALIES IN MARSDEN SQUARE 150; SHIH, K G; 1976; 9 page(s)

Availability/disponibilité:

Copies may be purchased/exemplaires en vente

PRECISION MICROFILMING SERVICES LIMITED.

Viewing/consultation

GEOLOGICAL SURVEY OF CANADA, MAP LIBRARY.
GEOLOGICAL SURVEY OF CANADA, INSTITUTE OF SEDIMENTARY AND PETROLEUM GEOLOGY.
GEOLOGICAL SURVEY OF CANADA, CORDILLERAN DIVISION.
GEOLOGICAL SURVEY OF CANADA, ATLANTIC GEOSCIENCE CENTRE/BEDFORD INSTITUTE OF OCEANOGRAPHY.

**Index to Geological Survey of Canada Open Files/
Index des dossiers publics de la Commission géologique du Canada**

349

BIOSTRATIGRAPHY OF THE LABRADOR SHELF, PART 1; GRADSTEIN, F M, WILLIAMS, G L; 1976; 39 page(s); 1 map(s)/carte(s); LOCATION, 1.25IN:200MI.

Availability/disponibilité:

Viewing/consultation

GEOLOGICAL SURVEY OF CANADA, MAP LIBRARY.

GEOLOGICAL SURVEY OF CANADA, ATLANTIC GEOSCIENCE CENTRE/BEDFORD INSTITUTE OF OCEANOGRAPHY.

GEOLOGICAL SURVEY OF CANADA, INSTITUTE OF SEDIMENTARY AND PETROLEUM GEOLOGY.

GEOLOGICAL SURVEY OF CANADA, CORDILLERAN DIVISION.

350

MACKENZIE VALLEY GEOTECHNICAL DATA BANK, TAPE DESCRIPTION MANUAL; LAWRENCE, D E, PROUDFOOT, D A; 1976; 32 page(s)

Availability/disponibilité:

Viewing/consultation

GEOLOGICAL SURVEY OF CANADA, MAP LIBRARY.

Related reference/référence connexe:

This document is related to/ce document est relié à GSC OPEN FILES 421-425, 477.

351

GEOLOGY, SMITHERS, BRITISH COLUMBIA, MAPS; RICHARDS, T A, TIPPER, H W; 1976; 2 map(s)/carte(s); GEOLOGICAL, 1:125 000. GEOLOGICAL, 1:250 000.

Availability/disponibilité:

Copies may be purchased/exemplaires en vente

RILEY'S DATASHARE INTERNATIONAL LIMITED.

GEOLOGICAL SURVEY OF CANADA, CORDILLERAN DIVISION.

Viewing/consultation

GEOLOGICAL SURVEY OF CANADA, MAP LIBRARY.

GEOLOGICAL SURVEY OF CANADA, INSTITUTE OF SEDIMENTARY AND PETROLEUM GEOLOGY.

GEOLOGICAL SURVEY OF CANADA, CORDILLERAN DIVISION.

GEOLOGICAL SURVEY OF CANADA, ATLANTIC GEOSCIENCE CENTRE/BEDFORD INSTITUTE OF OCEANOGRAPHY.

352

SENSITIVE CLAY DEPOSITS AND ASSOCIATED LANDSLIDES IN THE OTTAWA VALLEY; CARR, P A, FRANSHAM, P B, GADD, N R; 1976; 9 page(s); 17 map(s)/carte(s); SURFICIAL GEOLOGY, 1:50 000.

Availability/disponibilité:

Copies may be purchased/exemplaires en vente

ASHLEY REPRODUCTIONS INC.

Viewing/consultation

GEOLOGICAL SURVEY OF CANADA, MAP LIBRARY.

GEOLOGICAL SURVEY OF CANADA, INSTITUTE OF SEDIMENTARY AND PETROLEUM GEOLOGY.

GEOLOGICAL SURVEY OF CANADA, CORDILLERAN DIVISION.

GEOLOGICAL SURVEY OF CANADA, ATLANTIC GEOSCIENCE CENTRE/BEDFORD INSTITUTE OF OCEANOGRAPHY.

353

YELLOWKNIFE [85J] AND HEARNE LAKE [85I] MAP-AREAS, DISTRICT OF MACKENZIE, N.W.T.; HENDERSON, J B; 1976; 2 map(s)/carte(s); GEOLOGICAL, ISOGRADS, 1:125 000.

Availability/disponibilité:

Copies may be purchased/exemplaires en vente

RILEY'S DATASHARE INTERNATIONAL LIMITED.

Viewing/consultation

GEOLOGICAL SURVEY OF CANADA, MAP LIBRARY.

GEOLOGICAL SURVEY OF CANADA, INSTITUTE OF SEDIMENTARY AND PETROLEUM GEOLOGY.

GEOLOGICAL SURVEY OF CANADA, CORDILLERAN DIVISION.

GEOLOGICAL SURVEY OF CANADA, ATLANTIC GEOSCIENCE CENTRE/BEDFORD INSTITUTE OF OCEANOGRAPHY.

Related reference/référence connexe:

This document is replaced by/ce document est remplacé par GSC MEMOIR 414.

**Index to Geological Survey of Canada Open Files/
Index des dossiers publics de la Commission géologique du Canada**

354

ANALYSES OF ROCK SPECIMENS FROM THE MIDDLE ORDOVICIAN TO LOWER DEVONIAN, DEEP-WATER SUCCESSION EAST OF CANON FIORD, ELLESMERE ISLAND; TRETTIN, H P; 1976; 73 page(s); 1 map(s)/carte(s); LOCATION, 1.25IN:5MI.

Availability/disponibilité:

Copies may be purchased/exemplaires en vente

ORHAN'S REPRODUCTIONS AND PHOTOMAPPING LIMITED.

Viewing/consultation

GEOLOGICAL SURVEY OF CANADA, MAP LIBRARY.

GEOLOGICAL SURVEY OF CANADA, INSTITUTE OF SEDIMENTARY AND PETROLEUM GEOLOGY.

GEOLOGICAL SURVEY OF CANADA, CORDILLERAN DIVISION.

GEOLOGICAL SURVEY OF CANADA, ATLANTIC GEOSCIENCE CENTRE/BEDFORD INSTITUTE OF OCEANOGRAPHY.

355

GEOLOGY, TREPASSEY, NEWFOUNDLAND, MAP; KING, A F, WILLIAMS, H; 1976; 1 map(s)/carte(s); GEOLOGICAL, 1:126 720.

Availability/disponibilité:

Out of print/épuisé

Viewing/consultation

GEOLOGICAL SURVEY OF CANADA, MAP LIBRARY.

GEOLOGICAL SURVEY OF CANADA, ATLANTIC GEOSCIENCE CENTRE/BEDFORD INSTITUTE OF OCEANOGRAPHY.

GEOLOGICAL SURVEY OF CANADA, INSTITUTE OF SEDIMENTARY AND PETROLEUM GEOLOGY.

GEOLOGICAL SURVEY OF CANADA, CORDILLERAN DIVISION.

Related reference/référence connexe:

This document is replaced by/ce document est remplacé par GSC MEMOIR 389; GSCMAP 1468A.

356

SURFICIAL GEOLOGY OF ESKIMO POINT [55E], DAWSON INLET [55F], KAMINAK LAKE [55L], HENIK LAKE [65H], DISTRICT OF KEEWATIN, MAPS AND NOTES; ARSENAULT, L, KETTLES, I, SHILTS, W W; 1976; 27 page(s); 4 map(s)/carte(s); SURFICIAL GEOLOGY, 1:125 000.

Availability/disponibilité:

Copies may be purchased/exemplaires en vente

ASHLEY REPRODUCTIONS INC.

Viewing/consultation

GEOLOGICAL SURVEY OF CANADA, MAP LIBRARY.

GEOLOGICAL SURVEY OF CANADA, INSTITUTE OF SEDIMENTARY AND PETROLEUM GEOLOGY.

GEOLOGICAL SURVEY OF CANADA, CORDILLERAN DIVISION.

GEOLOGICAL SURVEY OF CANADA, ATLANTIC GEOSCIENCE CENTRE/BEDFORD INSTITUTE OF OCEANOGRAPHY.

Related reference/référence connexe:

This document is related to/ce document est relié à GSC MAP 7-1979; GSC MAP 8-1980.

357

SURFICIAL GEOLOGY AND GEOMORPHOLOGY, SOMERSET, NORTHERN PRINCE OF WALES AND ADJACENT ISLANDS, DISTRICT OF FRANKLIN, MAPS; DYKE, A S, NETTERVILLE, J A, THOMAS, R D; 1976; 4 map(s)/carte(s); SURFICIAL GEOLOGY, PHOTOMOSAIC, 1:125 000.

Availability/disponibilité:

Copies may be purchased/exemplaires en vente

ASHLEY REPRODUCTIONS INC.

Viewing/consultation

GEOLOGICAL SURVEY OF CANADA, MAP LIBRARY.

GEOLOGICAL SURVEY OF CANADA, INSTITUTE OF SEDIMENTARY AND PETROLEUM GEOLOGY.

GEOLOGICAL SURVEY OF CANADA, CORDILLERAN DIVISION.

GEOLOGICAL SURVEY OF CANADA, ATLANTIC GEOSCIENCE CENTRE/BEDFORD INSTITUTE OF OCEANOGRAPHY.

Related reference/référence connexe:

This document is replaced by/ce document est remplacé par GSC MEMOIR 404.

**Index to Geological Survey of Canada Open Files/
Index des dossiers publics de la Commission géologique du Canada**

358

GEOLOGY, WOLLASTON LAKE FOLD BELT, SASKATCHEWAN, MAP; CHANDLER, F W, MUKHERJI, K K; 1976; 1 map(s)/carte(s); GEOLOGICAL, 1:63 360.

Availability/disponibilité:

Out of print/épuisé

Viewing/consultation

GEOLOGICAL SURVEY OF CANADA, MAP LIBRARY.

GEOLOGICAL SURVEY OF CANADA, ATLANTIC GEOSCIENCE CENTRE/BEDFORD INSTITUTE OF OCEANOGRAPHY.

GEOLOGICAL SURVEY OF CANADA, INSTITUTE OF SEDIMENTARY AND PETROLEUM GEOLOGY.

GEOLOGICAL SURVEY OF CANADA, CORDILLERAN DIVISION.

Related reference/référence connexe:

This document is replaced by/ce document est remplacé par GSC BULLETIN 277; GSC MAP 1459A.

359

SEISMIC REFLECTION DATA FROM CRUISE D'IBERVILLE 064-68; GRANT, A C, SPARKES, R; 1976; 8 page(s); 1 map(s)/carte(s); LOCATION, LINES, 1:50 000.

Availability/disponibilité:

Copies may be purchased/exemplaires en vente

NORMAN WADE COMPANY LIMITED.

PRECISION MICROFILMING SERVICES LIMITED.

Viewing/consultation

GEOLOGICAL SURVEY OF CANADA, MAP LIBRARY.

GEOLOGICAL SURVEY OF CANADA, INSTITUTE OF SEDIMENTARY AND PETROLEUM GEOLOGY.

GEOLOGICAL SURVEY OF CANADA, CORDILLERAN DIVISION.

GEOLOGICAL SURVEY OF CANADA, ATLANTIC GEOSCIENCE CENTRE/BEDFORD INSTITUTE OF OCEANOGRAPHY.

360

SURFICIAL GEOLOGY, MORRISBURG, ONTARIO, MAP; RICHARD, S H, VINCENT, J-S, GADD, N R; 1976; 1 map(s)/carte(s); SURFICIAL GEOLOGY, 1:50 000.

Availability/disponibilité:

Viewing/consultation

GEOLOGICAL SURVEY OF CANADA, MAP LIBRARY.

GEOLOGICAL SURVEY OF CANADA, ATLANTIC GEOSCIENCE CENTRE/BEDFORD INSTITUTE OF OCEANOGRAPHY.

GEOLOGICAL SURVEY OF CANADA, INSTITUTE OF SEDIMENTARY AND PETROLEUM GEOLOGY.

GEOLOGICAL SURVEY OF CANADA, CORDILLERAN DIVISION.

Related reference/référence connexe:

This document is replaced by/ce document est remplacé par GSC MAP 1493A.

361

SURFICIAL GEOLOGY, CARLETON PLACE, ONTARIO, MAP; RICHARD, S H, VINCENT, J-S, GADD, N R; 1976; 1 map(s)/carte(s); SURFICIAL GEOLOGY, 1:50 000.

Availability/disponibilité:

Copies may be purchased/exemplaires en vente

ASHLEY REPRODUCTIONS INC.

Viewing/consultation

GEOLOGICAL SURVEY OF CANADA, MAP LIBRARY.

GEOLOGICAL SURVEY OF CANADA, INSTITUTE OF SEDIMENTARY AND PETROLEUM GEOLOGY.

GEOLOGICAL SURVEY OF CANADA, ATLANTIC GEOSCIENCE CENTRE/BEDFORD INSTITUTE OF OCEANOGRAPHY.

GEOLOGICAL SURVEY OF CANADA, CORDILLERAN DIVISION.

**Index to Geological Survey of Canada Open Files/
Index des dossiers publics de la Commission géologique du Canada**

362

SURFICIAL GEOLOGY, ARNPRIOR, ONTARIO, MAP; RICHARD, S H, VINCENT, J-S, GADD, N R; 1976; 1 map(s)/carte(s); SURFICIAL GEOLOGY, 1:50 000.

Availability/disponibilité:

Viewing/consultation

GEOLOGICAL SURVEY OF CANADA, MAP LIBRARY.

GEOLOGICAL SURVEY OF CANADA, ATLANTIC GEOSCIENCE CENTRE/BEDFORD INSTITUTE OF OCEANOGRAPHY.

GEOLOGICAL SURVEY OF CANADA, INSTITUTE OF SEDIMENTARY AND PETROLEUM GEOLOGY.

GEOLOGICAL SURVEY OF CANADA, CORDILLERAN DIVISION.

Related reference/référence connexe:

This document is replaced by/ce document est remplacé par GSC MAP 1599A.

363

SURFICIAL GEOLOGY, QUYON, QUEBEC-ONTARIO, MAP; RICHARD, S H, VINCENT, J-S, GADD, N R; 1976; 1 map(s)/carte(s); SURFICIAL GEOLOGY, 1:50 000.

Availability/disponibilité:

Copies may be purchased/exemplaires en vente

GEOLOGICAL SURVEY OF CANADA, PUBLICATIONS OFFICE.

Viewing/consultation

GEOLOGICAL SURVEY OF CANADA, MAP LIBRARY.

GEOLOGICAL SURVEY OF CANADA, INSTITUTE OF SEDIMENTARY AND PETROLEUM GEOLOGY.

GEOLOGICAL SURVEY OF CANADA, CORDILLERAN DIVISION.

GEOLOGICAL SURVEY OF CANADA, ATLANTIC GEOSCIENCE CENTRE/BEDFORD INSTITUTE OF OCEANOGRAPHY.

364

SURFICIAL GEOLOGY, WINCHESTER, ONTARIO, MAP; RICHARD, S H, VINCENT, J-S, GADD, N R; 1976; 1 map(s)/carte(s); SURFICIAL GEOLOGY, 1:50 000.

Availability/disponibilité:

Viewing/consultation

GEOLOGICAL SURVEY OF CANADA, MAP LIBRARY.

GEOLOGICAL SURVEY OF CANADA, ATLANTIC GEOSCIENCE CENTRE/BEDFORD INSTITUTE OF OCEANOGRAPHY.

GEOLOGICAL SURVEY OF CANADA, INSTITUTE OF SEDIMENTARY AND PETROLEUM GEOLOGY.

GEOLOGICAL SURVEY OF CANADA, CORDILLERAN DIVISION.

Related reference/référence connexe:

This document is replaced by/ce document est remplacé par GSC MAP 1491A.

365

SURFICIAL GEOLOGY, KEMPTVILLE, ONTARIO, MAP; RICHARD, S H, VINCENT, J-S, GADD, N R; 1976; 1 map(s)/carte(s); SURFICIAL GEOLOGY, 1:50 000.

Availability/disponibilité:

Viewing/consultation

GEOLOGICAL SURVEY OF CANADA, MAP LIBRARY.

GEOLOGICAL SURVEY OF CANADA, ATLANTIC GEOSCIENCE CENTRE/BEDFORD INSTITUTE OF OCEANOGRAPHY.

GEOLOGICAL SURVEY OF CANADA, INSTITUTE OF SEDIMENTARY AND PETROLEUM GEOLOGY.

GEOLOGICAL SURVEY OF CANADA, CORDILLERAN DIVISION.

Related reference/référence connexe:

This document is replaced by/ce document est remplacé par GSC MAP 1492A.

**Index to Geological Survey of Canada Open Files/
Index des dossiers publics de la Commission géologique du Canada**

366

**SURFICIAL GEOLOGY, OTTAWA, ONTARIO, MAP; RICHARD, S H, VINCENT, J-S, GADD, N R; 1976; 1 map(s)/carte(s);
SURFICIAL GEOLOGY, 1:50 000.**

Availability/disponibilité:

Viewing/consultation

GEOLOGICAL SURVEY OF CANADA, MAP LIBRARY.

GEOLOGICAL SURVEY OF CANADA, ATLANTIC GEOSCIENCE CENTRE/BEDFORD INSTITUTE OF OCEANOGRAPHY.

GEOLOGICAL SURVEY OF CANADA, INSTITUTE OF SEDIMENTARY AND PETROLEUM GEOLOGY.

GEOLOGICAL SURVEY OF CANADA, CORDILLERAN DIVISION.

Related reference/référence connexe:

This document is replaced by/ce document est remplacé par GSC MAP 1506A.

367

**SURFICIAL GEOLOGY, RUSSELL, ONTARIO; GADD, N R, RICHARD, S H, VINCENT, J-S; 1976; 1 map(s)/carte(s);
SURFICIAL GEOLOGY, 1:50 000.**

Availability/disponibilité:

Viewing/consultation

GEOLOGICAL SURVEY OF CANADA, MAP LIBRARY.

GEOLOGICAL SURVEY OF CANADA, ATLANTIC GEOSCIENCE CENTRE/BEDFORD INSTITUTE OF OCEANOGRAPHY.

GEOLOGICAL SURVEY OF CANADA, INSTITUTE OF SEDIMENTARY AND PETROLEUM GEOLOGY.

GEOLOGICAL SURVEY OF CANADA, CORDILLERAN DIVISION.

Related reference/référence connexe:

This document is replaced by/ce document est remplacé par GSC MAP 1507A.

368

**SURFICIAL GEOLOGY, THURSO, QUEBEC-ONTARIO, MAPS; RICHARD, S H, VINCENT, J-S, GADD, N R; 1976; 1
map(s)/carte(s); SURFICIAL GEOLOGY, 1:50 000.**

Availability/disponibilité:

Copies may be purchased/exemplaires en vente

GEOLOGICAL SURVEY OF CANADA, PUBLICATIONS OFFICE.

Viewing/consultation

GEOLOGICAL SURVEY OF CANADA, MAP LIBRARY.

GEOLOGICAL SURVEY OF CANADA, INSTITUTE OF SEDIMENTARY AND PETROLEUM GEOLOGY.

GEOLOGICAL SURVEY OF CANADA, CORDILLERAN DIVISION.

GEOLOGICAL SURVEY OF CANADA, ATLANTIC GEOSCIENCE CENTRE/BEDFORD INSTITUTE OF OCEANOGRAPHY.

369

**SURFICIAL GEOLOGY, WAKEFIELD, QUEBEC, MAP; RICHARD, S H, VINCENT, J-S, GADD, N R; 1976; 1
map(s)/carte(s); SURFICIAL GEOLOGY, 1:50 000.**

Availability/disponibilité:

Viewing/consultation

GEOLOGICAL SURVEY OF CANADA, MAP LIBRARY.

GEOLOGICAL SURVEY OF CANADA, ATLANTIC GEOSCIENCE CENTRE/BEDFORD INSTITUTE OF OCEANOGRAPHY.

GEOLOGICAL SURVEY OF CANADA, INSTITUTE OF SEDIMENTARY AND PETROLEUM GEOLOGY.

GEOLOGICAL SURVEY OF CANADA, CORDILLERAN DIVISION.

**Index to Geological Survey of Canada Open Files/
Index des dossiers publics de la Commission géologique du Canada**

370

SURFICIAL GEOLOGY, THURSO, QUEBEC, MAP; VINCENT, J-S, RICHARD, S H, GADD, N R; 1976; 1 map(s)/carte(s); SURFICIAL GEOLOGY, 1:50 000.

Availability/disponibilité:

Copies may be purchased/exemplaires en vente

GEOLOGICAL SURVEY OF CANADA, PUBLICATIONS OFFICE.

Viewing/consultation

GEOLOGICAL SURVEY OF CANADA, MAP LIBRARY.

GEOLOGICAL SURVEY OF CANADA, INSTITUTE OF SEDIMENTARY AND PETROLEUM GEOLOGY.

GEOLOGICAL SURVEY OF CANADA, CORDILLERAN DIVISION.

GEOLOGICAL SURVEY OF CANADA, ATLANTIC GEOSCIENCE CENTRE/BEDFORD INSTITUTE OF OCEANOGRAPHY.

371

SURFICIAL GEOLOGY, WAKEFIELD, QUEBEC, MAP; VINCENT, J-S, RICHARD, S H, GADD, N R; 1976; 1 map(s)/carte(s); SURFICIAL GEOLOGY, 1:50 000.

Availability/disponibilité:

Copies may be purchased/exemplaires en vente

GEOLOGICAL SURVEY OF CANADA, PUBLICATIONS OFFICE.

Viewing/consultation

GEOLOGICAL SURVEY OF CANADA, MAP LIBRARY.

GEOLOGICAL SURVEY OF CANADA, INSTITUTE OF SEDIMENTARY AND PETROLEUM GEOLOGY.

GEOLOGICAL SURVEY OF CANADA, CORDILLERAN DIVISION.

GEOLOGICAL SURVEY OF CANADA, ATLANTIC GEOSCIENCE CENTRE/BEDFORD INSTITUTE OF OCEANOGRAPHY.

372

GEOLOGY, MEDICINE LAKE, ALBERTA, MAP; MOUNTJOY, E W, PRICE, R A; 1976; 2 map(s)/carte(s); GEOLOGICAL, 1:50 000.

Availability/disponibilité:

Copies may be purchased/exemplaires en vente

RILEY'S DATASHARE INTERNATIONAL LIMITED.

Viewing/consultation

GEOLOGICAL SURVEY OF CANADA, MAP LIBRARY.

GEOLOGICAL SURVEY OF CANADA, INSTITUTE OF SEDIMENTARY AND PETROLEUM GEOLOGY.

GEOLOGICAL SURVEY OF CANADA, CORDILLERAN DIVISION.

GEOLOGICAL SURVEY OF CANADA, ATLANTIC GEOSCIENCE CENTRE/BEDFORD INSTITUTE OF OCEANOGRAPHY.

373

GEOLOGY, HODGES HILL, NEWFOUNDLAND, MAP AND NOTES; DEAN, P L; 1976; 1 map(s)/carte(s); GEOLOGICAL, 1:63 360.

Availability/disponibilité:

Copies may be purchased/exemplaires en vente

ASHLEY REPRODUCTIONS INC.

Viewing/consultation

GEOLOGICAL SURVEY OF CANADA, MAP LIBRARY.

GEOLOGICAL SURVEY OF CANADA, INSTITUTE OF SEDIMENTARY AND PETROLEUM GEOLOGY.

GEOLOGICAL SURVEY OF CANADA, CORDILLERAN DIVISION.

GEOLOGICAL SURVEY OF CANADA, ATLANTIC GEOSCIENCE CENTRE/BEDFORD INSTITUTE OF OCEANOGRAPHY.

**Index to Geological Survey of Canada Open Files/
Index des dossiers publics de la Commission géologique du Canada**

374

GEOLOGY, ROBERTS ARM, NEWFOUNDLAND, MAP AND NOTES; DEAN, P L; 1976; 1 map(s)/carte(s); GEOLOGICAL, 1:63 360.

Availability/disponibilité:

Copies may be purchased/exemplaires en vente
ASHLEY REPRODUCTIONS INC.

Viewing/consultation

GEOLOGICAL SURVEY OF CANADA, MAP LIBRARY.
GEOLOGICAL SURVEY OF CANADA, INSTITUTE OF SEDIMENTARY AND PETROLEUM GEOLOGY.
GEOLOGICAL SURVEY OF CANADA, CORDILLERAN DIVISION.
GEOLOGICAL SURVEY OF CANADA, ATLANTIC GEOSCIENCE CENTRE/BEDFORD INSTITUTE OF OCEANOGRAPHY.

375

GEOLOGY, POINT LEAMINGTON, NEWFOUNDLAND, MAPS AND NOTES; DEAN, P L; 1976; 1 map(s)/carte(s); GEOLOGICAL, 1:63 360.

Availability/disponibilité:

Copies may be purchased/exemplaires en vente
ASHLEY REPRODUCTIONS INC.

Viewing/consultation

GEOLOGICAL SURVEY OF CANADA, MAP LIBRARY.
GEOLOGICAL SURVEY OF CANADA, INSTITUTE OF SEDIMENTARY AND PETROLEUM GEOLOGY.
GEOLOGICAL SURVEY OF CANADA, CORDILLERAN DIVISION.
GEOLOGICAL SURVEY OF CANADA, ATLANTIC GEOSCIENCE CENTRE/BEDFORD INSTITUTE OF OCEANOGRAPHY.

376

GEOLOGY, TWILLINGATE, NEWFOUNDLAND, MAP AND NOTES; DEAN, P L; 1976; 1 map(s)/carte(s); GEOLOGICAL, 1:63 360.

Availability/disponibilité:

Copies may be purchased/exemplaires en vente
ASHLEY REPRODUCTIONS INC.

Viewing/consultation

GEOLOGICAL SURVEY OF CANADA, MAP LIBRARY.
GEOLOGICAL SURVEY OF CANADA, INSTITUTE OF SEDIMENTARY AND PETROLEUM GEOLOGY.
GEOLOGICAL SURVEY OF CANADA, CORDILLERAN DIVISION.
GEOLOGICAL SURVEY OF CANADA, ATLANTIC GEOSCIENCE CENTRE/BEDFORD INSTITUTE OF OCEANOGRAPHY.

377

GEOLOGY, EXPLOITS, NEWFOUNDLAND, MAP AND NOTES; DEAN, P L, STRONG, D F; 1976; 2 map(s)/carte(s); GEOLOGICAL, 1:63 360.

Availability/disponibilité:

Copies may be purchased/exemplaires en vente
ASHLEY REPRODUCTIONS INC.

Viewing/consultation

GEOLOGICAL SURVEY OF CANADA, MAP LIBRARY.
GEOLOGICAL SURVEY OF CANADA, INSTITUTE OF SEDIMENTARY AND PETROLEUM GEOLOGY.
GEOLOGICAL SURVEY OF CANADA, CORDILLERAN DIVISION.
GEOLOGICAL SURVEY OF CANADA, ATLANTIC GEOSCIENCE CENTRE/BEDFORD INSTITUTE OF OCEANOGRAPHY.

**Index to Geological Survey of Canada Open Files/
Index des dossiers publics de la Commission géologique du Canada**

378

GEOLOGY, LITTLE BAY ISLAND, NEWFOUNDLAND, MAP AND NOTES; DEAN, P L; 1976; 1 map(s)/carte(s); GEOLOGICAL, 1:63 360.

Availability/disponibilité:

Copies may be purchased/exemplaires en vente
ASHLEY REPRODUCTIONS INC.

Viewing/consultation

GEOLOGICAL SURVEY OF CANADA, MAP LIBRARY.
GEOLOGICAL SURVEY OF CANADA, INSTITUTE OF SEDIMENTARY AND PETROLEUM GEOLOGY.
GEOLOGICAL SURVEY OF CANADA, CORDILLERAN DIVISION.
GEOLOGICAL SURVEY OF CANADA, ATLANTIC GEOSCIENCE CENTRE/BEDFORD INSTITUTE OF OCEANOGRAPHY.

379

GEOLOGY, SPRINGDALE, NEWFOUNDLAND, MAP AND NOTES; DEAN, P L; 1976; 1 map(s)/carte(s); GEOLOGICAL, 1:63 360.

Availability/disponibilité:

Copies may be purchased/exemplaires en vente
ASHLEY REPRODUCTIONS INC.

Viewing/consultation

GEOLOGICAL SURVEY OF CANADA, MAP LIBRARY.
GEOLOGICAL SURVEY OF CANADA, INSTITUTE OF SEDIMENTARY AND PETROLEUM GEOLOGY.
GEOLOGICAL SURVEY OF CANADA, CORDILLERAN DIVISION.
GEOLOGICAL SURVEY OF CANADA, ATLANTIC GEOSCIENCE CENTRE/BEDFORD INSTITUTE OF OCEANOGRAPHY.

380

GEOLOGY, KINGS POINT, NEWFOUNDLAND, MAPS AND NOTES; DEAN, P L, STRONG, D F; 1976; 2 map(s)/carte(s); GEOLOGICAL, 1:63 360.

Availability/disponibilité:

Copies may be purchased/exemplaires en vente
ASHLEY REPRODUCTIONS INC.

Viewing/consultation

GEOLOGICAL SURVEY OF CANADA, MAP LIBRARY.
GEOLOGICAL SURVEY OF CANADA, INSTITUTE OF SEDIMENTARY AND PETROLEUM GEOLOGY.
GEOLOGICAL SURVEY OF CANADA, CORDILLERAN DIVISION.
GEOLOGICAL SURVEY OF CANADA, ATLANTIC GEOSCIENCE CENTRE/BEDFORD INSTITUTE OF OCEANOGRAPHY.

381

PRE-CENOZOIC VOLCANIC ASSEMBLAGES OF THE KLUANE AND ALSEK RANGES, SOUTHWESTERN YUKON TERRITORY; READ, P B, MONGER, J W H; 1976; 96 page(s); 6 map(s)/carte(s); GEOLOGICAL, 1:50 000. GEOLOGICAL, 1:125 000.

Availability/disponibilité:

Copies may be purchased/exemplaires en vente
GEOLOGICAL SURVEY OF CANADA, CORDILLERAN DIVISION.

Viewing/consultation

GEOLOGICAL SURVEY OF CANADA, MAP LIBRARY.
GEOLOGICAL SURVEY OF CANADA, INSTITUTE OF SEDIMENTARY AND PETROLEUM GEOLOGY.
GEOLOGICAL SURVEY OF CANADA, CORDILLERAN DIVISION.
GEOLOGICAL SURVEY OF CANADA, ATLANTIC GEOSCIENCE CENTRE/BEDFORD INSTITUTE OF OCEANOGRAPHY.

**Index to Geological Survey of Canada Open Files/
Index des dossiers publics de la Commission géologique du Canada**

382

VANCOUVER SUBSURFACE INFORMATION DATA BANK; BELANGER, J R, HARRISON, J E; 1976; 5 map(s)/carte(s); LOCATION, OVERLAYS, 1:25 000.

Availability/disponibilité:

Copies may be purchased/exemplaires en vente

GEOLOGICAL SURVEY OF CANADA, PUBLICATIONS OFFICE.
GEOLOGICAL SURVEY OF CANADA, CORDILLERAN DIVISION.
GEOLOGICAL SURVEY OF CANADA, ATLANTIC GEOSCIENCE CENTRE/BEDFORD INSTITUTE OF OCEANOGRAPHY.
GEOLOGICAL SURVEY OF CANADA, INSTITUTE OF SEDIMENTARY AND PETROLEUM GEOLOGY.

Viewing/consultation

GEOLOGICAL SURVEY OF CANADA, MAP LIBRARY.
GEOLOGICAL SURVEY OF CANADA, CORDILLERAN DIVISION.

383

OTTAWA-HULL SUBSURFACE INFORMATION DATA BANK; BELANGER, J R, HARRISON, J E; 1976; 4 map(s)/carte(s); LOCATION, 1:50 000. LOCATION, OVERLAYS, 1:126 720.

Availability/disponibilité:

Copies may be purchased/exemplaires en vente

GEOLOGICAL SURVEY OF CANADA, CORDILLERAN DIVISION.
GEOLOGICAL SURVEY OF CANADA, ATLANTIC GEOSCIENCE CENTRE/BEDFORD INSTITUTE OF OCEANOGRAPHY.
GEOLOGICAL SURVEY OF CANADA, PUBLICATIONS OFFICE.
GEOLOGICAL SURVEY OF CANADA, INSTITUTE OF SEDIMENTARY AND PETROLEUM GEOLOGY.

Viewing/consultation

GEOLOGICAL SURVEY OF CANADA, MAP LIBRARY.

384

SIDE-SCAN SONAR EXAMINATION OF HELICOPTER SEARCH AREA, SCOTIAN SHELF; RUFFMAN, A, STEWART, J M; 1976; 30 page(s); 5 map(s)/carte(s); LOCATION, LINES, 1:20 000. SURFICIAL GEOLOGY, 1:20 000. HYDROGRAPHIC, BATHYMETRY, 1:20 000.

Availability/disponibilité:

Copies may be purchased/exemplaires en vente

PRECISION MICROFILMING SERVICES LIMITED.

Viewing/consultation

GEOLOGICAL SURVEY OF CANADA, MAP LIBRARY.
GEOLOGICAL SURVEY OF CANADA, ATLANTIC GEOSCIENCE CENTRE/BEDFORD INSTITUTE OF OCEANOGRAPHY.

385

NEAR SURFACE TEMPERATURE MEASUREMENTS, MACKENZIE VALLEY, DISTRICT OF MACKENZIE; O'NEIL, R A; 1976; 4 page(s); 3 map(s)/carte(s); LOCATION, 1:250 000.

Availability/disponibilité:

Viewing/consultation

GEOLOGICAL SURVEY OF CANADA, MAP LIBRARY.

386

LANDSAT IMAGERY : A CANADIAN LISTING; SLANEY, V R; 1976; 60 page(s); 1 map(s)/carte(s); LOCATION, 1.5IN:200MI.

Availability/disponibilité:

Copies may be purchased/exemplaires en vente

GEOLOGICAL SURVEY OF CANADA, PUBLICATIONS OFFICE.
GEOLOGICAL SURVEY OF CANADA, CORDILLERAN DIVISION.
GEOLOGICAL SURVEY OF CANADA, INSTITUTE OF SEDIMENTARY AND PETROLEUM GEOLOGY.

Viewing/consultation

GEOLOGICAL SURVEY OF CANADA, MAP LIBRARY.
GEOLOGICAL SURVEY OF CANADA, INSTITUTE OF SEDIMENTARY AND PETROLEUM GEOLOGY.
GEOLOGICAL SURVEY OF CANADA, CORDILLERAN DIVISION.
GEOLOGICAL SURVEY OF CANADA, ATLANTIC GEOSCIENCE CENTRE/BEDFORD INSTITUTE OF OCEANOGRAPHY.

Related reference/référence connexe:

This document replaces/ce document remplace GSC OPEN FILE 202.

**Index to Geological Survey of Canada Open Files/
Index des dossiers publics de la Commission géologique du Canada**

387

SIX-MINUTE GRID MEAN VALUES OF FREE AIR GRAVITY AND MAGNETIC ANOMALIES IN MARSDEN SQUARE 149; SHIH, K G; 1976

Availability/disponibilité:

Copies may be purchased/exemplaires en vente
PRECISION MICROFILMING SERVICES LIMITED.

Viewing/consultation

GEOLOGICAL SURVEY OF CANADA, MAP LIBRARY.
GEOLOGICAL SURVEY OF CANADA, INSTITUTE OF SEDIMENTARY AND PETROLEUM GEOLOGY.
GEOLOGICAL SURVEY OF CANADA, CORDILLERAN DIVISION.
GEOLOGICAL SURVEY OF CANADA, ATLANTIC GEOSCIENCE CENTRE/BEDFORD INSTITUTE OF OCEANOGRAPHY.

388

URANIUM RECONNAISSANCE PROGRAM: ORIENTATION STUDIES IN URANIUM EXPLORATION IN THE YUKON; GOODFELLOW, W D, JONASSON, I R; 1976; 97 page(s)

Availability/disponibilité:

Copies may be purchased/exemplaires en vente
ASHLEY REPRODUCTIONS INC.
SUPERIOR REPRODUCTIONS AND PRINTING.

Viewing/consultation

GEOLOGICAL SURVEY OF CANADA, MAP LIBRARY.
GEOLOGICAL SURVEY OF CANADA, INSTITUTE OF SEDIMENTARY AND PETROLEUM GEOLOGY.
GEOLOGICAL SURVEY OF CANADA, CORDILLERAN DIVISION.
GEOLOGICAL SURVEY OF CANADA, ATLANTIC GEOSCIENCE CENTRE/BEDFORD INSTITUTE OF OCEANOGRAPHY.

389

PALEONTOLOGICAL REPORTS AND BIOSTRATIGRAPHIC ZONATION OF FOURTEEN WELLS IN NORTHERN CANADA; ROBERTSON RESEARCH L, PALEO SERVSL; 1976

Availability/disponibilité:

Copies may be purchased/exemplaires en vente
ORHAN'S REPRODUCTIONS AND PHOTOMAPPING LIMITED.

Viewing/consultation

GEOLOGICAL SURVEY OF CANADA, MAP LIBRARY.
GEOLOGICAL SURVEY OF CANADA, INSTITUTE OF SEDIMENTARY AND PETROLEUM GEOLOGY.
GEOLOGICAL SURVEY OF CANADA, CORDILLERAN DIVISION.
GEOLOGICAL SURVEY OF CANADA, ATLANTIC GEOSCIENCE CENTRE/BEDFORD INSTITUTE OF OCEANOGRAPHY.

390

BIOPHYSICAL LAND CLASSIFICATION OF THE BOOTHIA PENINSULA AND NORTHEAST KEEWATIN, NORTHWEST TERRITORIES; BOYDELL, A N, DRABINSKY, K A, NETTERVILLE, J A, TARNOCAI, C; 1976; 29 page(s); 17 map(s)/carte(s); ENVIRONMENTAL, BIOPHYSICAL LAND CLASSIFICATION, 1:125 000.

Availability/disponibilité:

Copies may be purchased/exemplaires en vente
RILEY'S DATASHARE INTERNATIONAL LIMITED.

Viewing/consultation

GEOLOGICAL SURVEY OF CANADA, MAP LIBRARY.
GEOLOGICAL SURVEY OF CANADA, INSTITUTE OF SEDIMENTARY AND PETROLEUM GEOLOGY.
GEOLOGICAL SURVEY OF CANADA, CORDILLERAN DIVISION.
GEOLOGICAL SURVEY OF CANADA, ATLANTIC GEOSCIENCE CENTRE/BEDFORD INSTITUTE OF OCEANOGRAPHY.

**Index to Geological Survey of Canada Open Files/
Index des dossiers publics de la Commission géologique du Canada**

391

MARINE GRAVITY AND MAGNETIC DIGITAL DATA, NORTHEAST OF NEWFOUNDLAND; FOLINSBEE, R A, HAWORTH, R T; 1976

Availability/disponibilité:

Out of print/épuisé

Related reference/référence connexe:

This document replaces/ce document remplace GSC OPEN FILE 248. This document is related to/ce document est relié à GSC OPEN FILE 525.

392

MAGNETIC ANOMALY, WEST COAST OF VANCOUVER ISLAND, BRITISH COLUMBIA, MAP AND DIGITAL DATA; CURRIE, R G, TIFFIN, D L; 1976 ; 1 map(s)/carte(s); GEOPHYSICAL, MAGNETIC, SHIP, 1:500 000.

Availability/disponibilité:

Copies may be purchased/exemplaires en vente

GEOLOGICAL SURVEY OF CANADA, CORDILLERAN DIVISION.

Viewing/consultation

GEOLOGICAL SURVEY OF CANADA, MAP LIBRARY.

GEOLOGICAL SURVEY OF CANADA, INSTITUTE OF SEDIMENTARY AND PETROLEUM GEOLOGY.

GEOLOGICAL SURVEY OF CANADA, CORDILLERAN DIVISION.

GEOLOGICAL SURVEY OF CANADA, ATLANTIC GEOSCIENCE CENTRE/BEDFORD INSTITUTE OF OCEANOGRAPHY.

393

MAGNETIC ANOMALY, QUEEN CHARLOTTE SOUND, BRITISH COLUMBIA, MAP AND DIGITAL DATA; CURRIE, R G, TIFFIN, D L; 1976 GEOPHYSICAL, MAGNETIC, SHIP, 1:500 000.

Availability/disponibilité:

Copies may be purchased/exemplaires en vente

GEOLOGICAL SURVEY OF CANADA, CORDILLERAN DIVISION.

Viewing/consultation

GEOLOGICAL SURVEY OF CANADA, MAP LIBRARY.

GEOLOGICAL SURVEY OF CANADA, INSTITUTE OF SEDIMENTARY AND PETROLEUM GEOLOGY.

GEOLOGICAL SURVEY OF CANADA, CORDILLERAN DIVISION.

GEOLOGICAL SURVEY OF CANADA, ATLANTIC GEOSCIENCE CENTRE/BEDFORD INSTITUTE OF OCEANOGRAPHY.

Related reference/référence connexe:

This document is superseded by/ce document est remplacé par GSC OF 1022.

394

CONTINUOUS REFLECTION SEISMIC PROFILING DATA FROM STRAIT OF GEORGIA, BRITISH COLUMBIA (NTS 92F); CLAGUE, J J, TIFFIN, D L ; 1976; 1 map(s)/carte(s); LOCATION, PROFILES, 1:388 000.

Availability/disponibilité:

Copies may be purchased/exemplaires en vente

VANCAL REPRODUCTIONS LIMITED.

Viewing/consultation

GEOLOGICAL SURVEY OF CANADA, MAP LIBRARY.

GEOLOGICAL SURVEY OF CANADA, CORDILLERAN DIVISION.

395

SURFICIAL SEDIMENT DISTRIBUTION IN THE MIRAMICHI ESTUARY AND IMPLICATIONS FOR DREDGING; REINSON, G E; 1976; 23 page(s); 4 map(s)/carte(s); SURFICIAL GEOLOGY, SEDIMENT DISTRIBUTION, 1:100 000.

Availability/disponibilité:

Copies may be purchased/exemplaires en vente

PRECISION MICROFILMING SERVICES LIMITED.

Viewing/consultation

GEOLOGICAL SURVEY OF CANADA, MAP LIBRARY.

GEOLOGICAL SURVEY OF CANADA, INSTITUTE OF SEDIMENTARY AND PETROLEUM GEOLOGY.

GEOLOGICAL SURVEY OF CANADA, CORDILLERAN DIVISION.

GEOLOGICAL SURVEY OF CANADA, ATLANTIC GEOSCIENCE CENTRE/BEDFORD INSTITUTE OF OCEANOGRAPHY.

**Index to Geological Survey of Canada Open Files/
Index des dossiers publics de la Commission géologique du Canada**

396

BIOSTRATIGRAPHY AND DEPOSITIONAL HISTORY OF AMOCO IMP SKELLY B-1 EGRET K-36 GRAND BANKS, NEWFOUNDLAND; GRADSTEIN, F M, JENKINS, W A M, WILLIAMS, G L; 1977; 22 page(s); 1 map(s)/carte(s); LOCATION, 1:9 504 000.

Availability/disponibilité:

Copies may be purchased/exemplaires en vente

GEOLOGICAL SURVEY OF CANADA, PUBLICATIONS OFFICE.

Viewing/consultation

GEOLOGICAL SURVEY OF CANADA, MAP LIBRARY.

GEOLOGICAL SURVEY OF CANADA, INSTITUTE OF SEDIMENTARY AND PETROLEUM GEOLOGY.

GEOLOGICAL SURVEY OF CANADA, CORDILLERAN DIVISION.

GEOLOGICAL SURVEY OF CANADA, ATLANTIC GEOSCIENCE CENTRE/BEDFORD INSTITUTE OF OCEANOGRAPHY.

397

A COMPENDIUM OF THE SAMPLING AND ANALYTICAL TECHNIQUES USED BY THE ENVIRONMENTAL MARINE GEOLOGY SUBDIVISION, ATLANTIC GEOSCIENCE CENTRE, BEDFORD INSTITUTE OF OCEANOGRAPHY, DARTMOUTH, NOVA SCOTIA; COURNEYA, C, MACINTOSH, M, WILLEY, J D; 1977; 70 page(s)

Availability/disponibilité:

Copies may be purchased/exemplaires en vente

PRECISION MICROFILMING SERVICES LIMITED .

Viewing/consultation

GEOLOGICAL SURVEY OF CANADA, MAP LIBRARY.

GEOLOGICAL SURVEY OF CANADA, INSTITUTE OF SEDIMENTARY AND PETROLEUM GEOLOGY.

GEOLOGICAL SURVEY OF CANADA, CORDILLERAN DIVISION.

GEOLOGICAL SURVEY OF CANADA, ATLANTIC GEOSCIENCE CENTRE/BEDFORD INSTITUTE OF OCEANOGRAPHY.

398

SURVEY OF GYPSUM CARGO JETTISONED FROM M/V COLON BROWN, LIGHTHOUSE BANK HALIFAX HARBOUR, NOVA SCOTIA; STEWART, J M; 1977 ; 42 page(s); 3 map(s)/carte(s); LOCATION, LINES, 1:2 000. SURFICIAL GEOLOGY, 1:2 000. HYDROGRAPHIC, BATHYMETRIC, 1:2 000.

Availability/disponibilité:

Copies may be purchased/exemplaires en vente

PRECISION MICROFILMING SERVICES LIMITED.

Viewing/consultation

GEOLOGICAL SURVEY OF CANADA, MAP LIBRARY.

GEOLOGICAL SURVEY OF CANADA, ATLANTIC GEOSCIENCE CENTRE/BEDFORD INSTITUTE OF OCEANOGRAPHY.

399

GEOLOGY, SOUTHERN RIM OF CANADA BASIN, YUKON, DISTRICTS OF MACKENZIE AND FRANKLIN, MAP AND SECTIONS; NORRIS, D K, YORATH, C J; 1977; 4 page(s); 1 map(s)/carte(s); GEOLOGICAL, 1:1 000 000.

Availability/disponibilité:

Copies may be purchased/exemplaires en vente

RILEY'S DATASHARE INTERNATIONAL LIMITED.

Viewing/consultation

GEOLOGICAL SURVEY OF CANADA, MAP LIBRARY.

GEOLOGICAL SURVEY OF CANADA, INSTITUTE OF SEDIMENTARY AND PETROLEUM GEOLOGY.

GEOLOGICAL SURVEY OF CANADA, CORDILLERAN DIVISION.

GEOLOGICAL SURVEY OF CANADA, ATLANTIC GEOSCIENCE CENTRE/BEDFORD INSTITUTE OF OCEANOGRAPHY.

**Index to Geological Survey of Canada Open Files/
Index des dossiers publics de la Commission géologique du Canada**

400

SURFACE BEDROCK GEOLOGY, KING CHRISTIAN ISLAND, DISTRICT OF FRANKLIN, MAP; BALKWILL, H R, ROY, K J; 1977; 1 map(s)/carte(s); GEOLOGICAL, BEDROCK GEOLOGY, 1:250 000.

Availability/disponibilité:

Viewing/consultation

GEOLOGICAL SURVEY OF CANADA, MAP LIBRARY.

GEOLOGICAL SURVEY OF CANADA, CORDILLERAN DIVISION.

GEOLOGICAL SURVEY OF CANADA, INSTITUTE OF SEDIMENTARY AND PETROLEUM GEOLOGY.

GEOLOGICAL SURVEY OF CANADA, ATLANTIC GEOSCIENCE CENTRE/BEDFORD INSTITUTE OF OCEANOGRAPHY.

Related reference/référence connexe:

This document is replaced by/ce document est remplacé par GSC MEMOIR 386.

401

THREE-DIMENSIONAL GEOMETRY OF SALT DEPOSITS, SOUTHWESTERN ONTARIO, MAPS AND STRUCTURE SECTIONS; SANFORD, B V; 1977; 6 map(s)/carte(s); GEOLOGICAL, ISOPACHS, 1:125 000.

Availability/disponibilité:

Copies may be purchased/exemplaires en vente

ASHLEY REPRODUCTIONS INC.

Viewing/consultation

GEOLOGICAL SURVEY OF CANADA, MAP LIBRARY.

GEOLOGICAL SURVEY OF CANADA, INSTITUTE OF SEDIMENTARY AND PETROLEUM GEOLOGY.

GEOLOGICAL SURVEY OF CANADA, CORDILLERAN DIVISION.

GEOLOGICAL SURVEY OF CANADA, ATLANTIC GEOSCIENCE CENTRE/BEDFORD INSTITUTE OF OCEANOGRAPHY.

402

GEOLOGICAL MAPS OF BLACKWATER LAKE [96B] AND FORT NORMAN [96C], DISTRICT OF MACKENZIE; AITKEN, J D, COOK, D G; 1977; 2 map(s)/carte(s); GEOLOGICAL, 1:125 000.

Availability/disponibilité:

Copies may be purchased/exemplaires en vente

RILEY'S DATASHARE INTERNATIONAL LIMITED.

Viewing/consultation

GEOLOGICAL SURVEY OF CANADA, MAP LIBRARY.

GEOLOGICAL SURVEY OF CANADA, INSTITUTE OF SEDIMENTARY AND PETROLEUM GEOLOGY.

GEOLOGICAL SURVEY OF CANADA, CORDILLERAN DIVISION.

GEOLOGICAL SURVEY OF CANADA, ATLANTIC GEOSCIENCE CENTRE/BEDFORD INSTITUTE OF OCEANOGRAPHY.

403

OCCURRENCE CHARTS FOR MICROPLANKTON SPECIES AND RANGE CHARTS FOR SELECTED TAXA IN THE BANFF- AQUITAINE-ARCO RAT PASS K-35 WELL + IOE STONEY CORE HOLE F-42; BRIDEAUX, W W; 1977

Availability/disponibilité:

Copies may be purchased/exemplaires en vente

ORHAN'S REPRODUCTIONS AND PHOTOMAPPING LIMITED.

Viewing/consultation

GEOLOGICAL SURVEY OF CANADA, MAP LIBRARY.

GEOLOGICAL SURVEY OF CANADA, INSTITUTE OF SEDIMENTARY AND PETROLEUM GEOLOGY.

GEOLOGICAL SURVEY OF CANADA, CORDILLERAN DIVISION.

GEOLOGICAL SURVEY OF CANADA, ATLANTIC GEOSCIENCE CENTRE/BEDFORD INSTITUTE OF OCEANOGRAPHY.

**Index to Geological Survey of Canada Open Files/
Index des dossiers publics de la Commission géologique du Canada**

404

SIX-MINUTE GRID MEAN VALUES OF FREE AIR GRAVITY AND MAGNETIC ANOMALIES IN MARSDEN SQUARE 186; SHIH, K G; 1977; 199 page(s)

Availability/disponibilité:

Copies may be purchased/exemplaires en vente
PRECISION MICROFILMING SERVICES LIMITED .

Viewing/consultation

GEOLOGICAL SURVEY OF CANADA, MAP LIBRARY.
GEOLOGICAL SURVEY OF CANADA, INSTITUTE OF SEDIMENTARY AND PETROLEUM GEOLOGY.
GEOLOGICAL SURVEY OF CANADA, CORDILLERAN DIVISION.
GEOLOGICAL SURVEY OF CANADA, ATLANTIC GEOSCIENCE CENTRE/BEDFORD INSTITUTE OF OCEANOGRAPHY.

405

GEOCHEMICAL LAKE SEDIMENT, EASTERN ONTARIO, MAPS AND DATA; HORN BROOK, E H W, DURHAM, C C, LYNCH, J J; 1977; 14 map(s)/carte(s); GEOCHEMICAL, 1:250 000. LOCATION, SAMPLES, 1:250 000.

Availability/disponibilité:

Copies may be purchased/exemplaires en vente
ASHLEY REPRODUCTIONS INC.

Viewing/consultation

GEOLOGICAL SURVEY OF CANADA, MAP LIBRARY.
GEOLOGICAL SURVEY OF CANADA, INSTITUTE OF SEDIMENTARY AND PETROLEUM GEOLOGY.
GEOLOGICAL SURVEY OF CANADA, CORDILLERAN DIVISION.
GEOLOGICAL SURVEY OF CANADA, ATLANTIC GEOSCIENCE CENTRE/BEDFORD INSTITUTE OF OCEANOGRAPHY.

Related reference/référence connexe:

This document is related to/ce document est relié à GSC OPEN FILE 747;GSC OPEN FILE 899.

406

GEOCHEMICAL LAKE SEDIMENT, EASTERN ONTARIO, MAPS AND DATA; HORN BROOK, E H W, DURHAM, C C, LYNCH, J J; 1977; 14 map(s)/carte(s); GEOCHEMICAL, 1:250 000. LOCATION, SAMPLES, 1:250 000.

Availability/disponibilité:

Copies may be purchased/exemplaires en vente
ASHLEY REPRODUCTIONS INC.

Viewing/consultation

GEOLOGICAL SURVEY OF CANADA, MAP LIBRARY.
GEOLOGICAL SURVEY OF CANADA, INSTITUTE OF SEDIMENTARY AND PETROLEUM GEOLOGY.
GEOLOGICAL SURVEY OF CANADA, CORDILLERAN DIVISION.
GEOLOGICAL SURVEY OF CANADA, ATLANTIC GEOSCIENCE CENTRE/BEDFORD INSTITUTE OF OCEANOGRAPHY.

Related reference/référence connexe:

This document is related to/ce document est relié à GSC OPEN FILE 747;GSC OPEN FILE 899.

407

GEOCHEMICAL LAKE SEDIMENT, NORTHEASTERN MANITOBA, MAPS AND DATA; HORN BROOK, E H W, LYNCH, J J; 1977; 14 map(s)/carte(s); GEOCHEMICAL, 1:250 000. LOCATION, SAMPLES, 1:250 000.

Availability/disponibilité:

Copies may be purchased/exemplaires en vente
ASHLEY REPRODUCTIONS INC.
GEOLOGICAL SURVEY OF CANADA, PUBLICATIONS OFFICE.

Viewing/consultation

GEOLOGICAL SURVEY OF CANADA, MAP LIBRARY.
GEOLOGICAL SURVEY OF CANADA, INSTITUTE OF SEDIMENTARY AND PETROLEUM GEOLOGY.
GEOLOGICAL SURVEY OF CANADA, CORDILLERAN DIVISION.
GEOLOGICAL SURVEY OF CANADA, ATLANTIC GEOSCIENCE CENTRE/BEDFORD INSTITUTE OF OCEANOGRAPHY.

Related reference/référence connexe:

This document is related to/ce document est relié à GSC OPEN FILE 742.

**Index to Geological Survey of Canada Open Files/
Index des dossiers publics de la Commission géologique du Canada**

408

GEOCHEMICAL LAKE SEDIMENT, NORTHEASTERN MANITOBA, MAPS AND DATA; HORN BROOK, E H W, LYNCH, C C; 1977; 14 map(s)/carte(s); GEOCHEMICAL, 1:250 000. LOCATION, SAMPLES, 1:250 000.

Availability/disponibilité:

Copies may be purchased/exemplaires en vente

ASHLEY REPRODUCTIONS INC.

GEOLOGICAL SURVEY OF CANADA, PUBLICATIONS OFFICE.

Viewing/consultation

GEOLOGICAL SURVEY OF CANADA, MAP LIBRARY.

GEOLOGICAL SURVEY OF CANADA, INSTITUTE OF SEDIMENTARY AND PETROLEUM GEOLOGY.

GEOLOGICAL SURVEY OF CANADA, CORDILLERAN DIVISION.

GEOLOGICAL SURVEY OF CANADA, ATLANTIC GEOSCIENCE CENTRE/BEDFORD INSTITUTE OF OCEANOGRAPHY.

Related reference/référence connexe:

This document is related to/ce document est relié à GSC OPEN FILE 742.

409

GEOCHEMICAL STREAM SEDIMENT AND WATER, SOUTHEASTERN BRITISH COLUMBIA, MAPS AND DATA; BALLANTYNE, S B, HORN BROOK, E H W, LYNCH, J J; 1977; 13 map(s)/carte(s); GEOCHEMICAL, 1:250 000. LOCATION, SAMPLES, 1:250 000.

Availability/disponibilité:

Copies may be purchased/exemplaires en vente

ASHLEY REPRODUCTIONS INC.

GEOLOGICAL SURVEY OF CANADA, PUBLICATIONS OFFICE.

Viewing/consultation

GEOLOGICAL SURVEY OF CANADA, MAP LIBRARY.

GEOLOGICAL SURVEY OF CANADA, INSTITUTE OF SEDIMENTARY AND PETROLEUM GEOLOGY.

GEOLOGICAL SURVEY OF CANADA, CORDILLERAN DIVISION.

GEOLOGICAL SURVEY OF CANADA, ATLANTIC GEOSCIENCE CENTRE/BEDFORD INSTITUTE OF OCEANOGRAPHY.

Related reference/référence connexe:

This document is related to/ce document est relié à GSC PAPER 74-52; GSC OPEN FILE 736.

410

GEOCHEMICAL STREAM SEDIMENT AND WATER, SOUTHERN BRITISH COLUMBIA, MAPS AND DATA; BALLANTYNE, S B, HORN BROOK, E H W, LYNCH, J J; 1977; 13 map(s)/carte(s); GEOCHEMICAL, 1:250 000. LOCATION, SAMPLES, 1:250 000.

Availability/disponibilité:

Copies may be purchased/exemplaires en vente

ASHLEY REPRODUCTIONS INC.

GEOLOGICAL SURVEY OF CANADA, PUBLICATIONS OFFICE.

Viewing/consultation

GEOLOGICAL SURVEY OF CANADA, MAP LIBRARY.

GEOLOGICAL SURVEY OF CANADA, INSTITUTE OF SEDIMENTARY AND PETROLEUM GEOLOGY.

GEOLOGICAL SURVEY OF CANADA, CORDILLERAN DIVISION.

GEOLOGICAL SURVEY OF CANADA, ATLANTIC GEOSCIENCE CENTRE/BEDFORD INSTITUTE OF OCEANOGRAPHY.

Related reference/référence connexe:

This document is related to/ce document est relié à GSC PAPER 74-52; GSC OPEN FILE 736.

**Index to Geological Survey of Canada Open Files/
Index des dossiers publics de la Commission géologique du Canada**

411

GEOCHEMICAL STREAM SEDIMENT AND WATER, SOUTHEASTERN BRITISH COLUMBIA, MAPS AND DATA; BALLANTYNE, S B, HORN BROOK, E H W, LYNCH, J J; 1977; 13 map(s)/carte(s); GEOCHEMICAL, 1:250 000. LOCATION, SAMPLES, 1:250 000.

Availability/disponibilité:

Copies may be purchased/exemplaires en vente

ASHLEY REPRODUCTIONS INC.

Viewing/consultation

GEOLOGICAL SURVEY OF CANADA, MAP LIBRARY.

GEOLOGICAL SURVEY OF CANADA, INSTITUTE OF SEDIMENTARY AND PETROLEUM GEOLOGY.

GEOLOGICAL SURVEY OF CANADA, CORDILLERAN DIVISION.

GEOLOGICAL SURVEY OF CANADA, ATLANTIC GEOSCIENCE CENTRE/BEDFORD INSTITUTE OF OCEANOGRAPHY.

Related reference/référence connexe:

This document is related to/ce document est relié à GSC PAPER 74-52; GSC OPEN FILE 736.

413

GEOCHEMICAL LAKE SEDIMENT AND WATER, SOUTHERN DISTRICT OF KEEWATIN, MAPS AND DATA; HORN BROOK, E H W, LYNCH, J J; 1977; 15 map(s)/carte(s); GEOCHEMICAL, 1:250 000. LOCATION, SAMPLES, 1:250 000.

Availability/disponibilité:

Copies may be purchased/exemplaires en vente

ASHLEY REPRODUCTIONS INC.

GEOLOGICAL SURVEY OF CANADA, PUBLICATIONS OFFICE.

Viewing/consultation

GEOLOGICAL SURVEY OF CANADA, MAP LIBRARY.

GEOLOGICAL SURVEY OF CANADA, INSTITUTE OF SEDIMENTARY AND PETROLEUM GEOLOGY.

GEOLOGICAL SURVEY OF CANADA, CORDILLERAN DIVISION.

GEOLOGICAL SURVEY OF CANADA, ATLANTIC GEOSCIENCE CENTRE/BEDFORD INSTITUTE OF OCEANOGRAPHY.

Related reference/référence connexe:

This document is related to/ce document est relié à GSC OPEN FILE 742.

414

GEOCHEMICAL LAKE SEDIMENT AND WATER, SOUTHERN DISTRICT OF KEEWATIN, MAPS AND DATA; HORN BROOK, E H W, LYNCH, J J; 1977; 15 map(s)/carte(s); LOCATION, SAMPLES, 1:250 000. GEOCHEMICAL, 1:250 000.

Availability/disponibilité:

Copies may be purchased/exemplaires en vente

ASHLEY REPRODUCTIONS INC.

GEOLOGICAL SURVEY OF CANADA, PUBLICATIONS OFFICE.

Viewing/consultation

GEOLOGICAL SURVEY OF CANADA, MAP LIBRARY.

GEOLOGICAL SURVEY OF CANADA, INSTITUTE OF SEDIMENTARY AND PETROLEUM GEOLOGY.

GEOLOGICAL SURVEY OF CANADA, CORDILLERAN DIVISION.

GEOLOGICAL SURVEY OF CANADA, ATLANTIC GEOSCIENCE CENTRE/BEDFORD INSTITUTE OF OCEANOGRAPHY.

Related reference/référence connexe:

This document is related to/ce document est relié à GSC OPEN FILE 742.

**Index to Geological Survey of Canada Open Files/
Index des dossiers publics de la Commission géologique du Canada**

415

GEOCHEMICAL LAKE SEDIMENT AND WATER, SOUTHERN DISTRICT OF KEEWATIN, MAPS AND DATA; HORN BROOK, E H W, LYNCH, J J; 1977; 15 map(s)/carte(s); LOCATION, SAMPLES, 1:250 000. GEOCHEMICAL, 1:250 000.

Availability/disponibilité:

Copies may be purchased/exemplaires en vente

ASHLEY REPRODUCTIONS INC.

GEOLOGICAL SURVEY OF CANADA, PUBLICATIONS OFFICE.

Viewing/consultation

GEOLOGICAL SURVEY OF CANADA, MAP LIBRARY.

GEOLOGICAL SURVEY OF CANADA, INSTITUTE OF SEDIMENTARY AND PETROLEUM GEOLOGY.

GEOLOGICAL SURVEY OF CANADA, CORDILLERAN DIVISION.

GEOLOGICAL SURVEY OF CANADA, ATLANTIC GEOSCIENCE CENTRE/BEDFORD INSTITUTE OF OCEANOGRAPHY.

Related reference/référence connexe:

This document is related to/ce document est relié à GSC OPEN FILE 742.

416

GEOCHEMICAL LAKE SEDIMENT AND WATER, CENTRAL DISTRICT OF KEEWATIN, MAPS AND DATA; HORN BROOK, E H W, LYNCH, J J; 1977; 14 map(s)/carte(s); GEOCHEMICAL, 1:250 000. LOCATION, SAMPLES, 1:250 000.

Availability/disponibilité:

Copies may be purchased/exemplaires en vente

ASHLEY REPRODUCTIONS INC.

GEOLOGICAL SURVEY OF CANADA, PUBLICATIONS OFFICE.

Viewing/consultation

GEOLOGICAL SURVEY OF CANADA, MAP LIBRARY.

GEOLOGICAL SURVEY OF CANADA, INSTITUTE OF SEDIMENTARY AND PETROLEUM GEOLOGY.

GEOLOGICAL SURVEY OF CANADA, CORDILLERAN DIVISION.

GEOLOGICAL SURVEY OF CANADA, ATLANTIC GEOSCIENCE CENTRE/BEDFORD INSTITUTE OF OCEANOGRAPHY.

Related reference/référence connexe:

This document is related to/ce document est relié à GSC OPEN FILE 739.

417

GEOCHEMICAL LAKE SEDIMENT AND WATER, CENTRAL DISTRICT OF KEEWATIN, MAPS AND DATA; LYNCH, J J, HORN BROOK, E H W; 1977; 14 map(s)/carte(s); GEOCHEMICAL, 1:250 000. LOCATION, SAMPLES, 1:250 000.

Availability/disponibilité:

Copies may be purchased/exemplaires en vente

ASHLEY REPRODUCTIONS INC.

GEOLOGICAL SURVEY OF CANADA, PUBLICATIONS OFFICE.

Viewing/consultation

GEOLOGICAL SURVEY OF CANADA, MAP LIBRARY.

GEOLOGICAL SURVEY OF CANADA, INSTITUTE OF SEDIMENTARY AND PETROLEUM GEOLOGY.

GEOLOGICAL SURVEY OF CANADA, CORDILLERAN DIVISION.

GEOLOGICAL SURVEY OF CANADA, ATLANTIC GEOSCIENCE CENTRE/BEDFORD INSTITUTE OF OCEANOGRAPHY.

Related reference/référence connexe:

This document is related to/ce document est relié à GSC OPEN FILE 739.

**Index to Geological Survey of Canada Open Files/
Index des dossiers publics de la Commission géologique du Canada**

418

GEOCHEMICAL STREAM SEDIMENT AND WATER, NORTHERN YUKON TERRITORY, MAPS AND DATA; GARRETT, R G, GOODFELLOW, W D, LUND, N G; 1977; 15 map(s)/carte(s); LOCATION, SAMPLES, 1:250 000. GEOCHEMICAL, 1:250 000.

Availability/disponibilité:

Copies may be purchased/exemplaires en vente

ASHLEY REPRODUCTIONS INC.
SUPERIOR REPRODUCTIONS AND PRINTING.
GEOLOGICAL SURVEY OF CANADA, PUBLICATIONS OFFICE.

Viewing/consultation

GEOLOGICAL SURVEY OF CANADA, MAP LIBRARY.
GEOLOGICAL SURVEY OF CANADA, INSTITUTE OF SEDIMENTARY AND PETROLEUM GEOLOGY.
GEOLOGICAL SURVEY OF CANADA, CORDILLERAN DIVISION.
GEOLOGICAL SURVEY OF CANADA, ATLANTIC GEOSCIENCE CENTRE/BEDFORD INSTITUTE OF OCEANOGRAPHY.

419

GEOCHEMICAL STREAM SEDIMENT AND WATER, NORTHERN YUKON TERRITORY, MAPS AND DATA; GARRETT, R G, GOODFELLOW, W D, LUND, N G; 1977; 15 map(s)/carte(s); LOCATION, SAMPLES, 1:250 000. GEOCHEMICAL, 1:250 000.

Availability/disponibilité:

Copies may be purchased/exemplaires en vente

ASHLEY REPRODUCTIONS INC.
SUPERIOR REPRODUCTIONS AND PRINTING.
GEOLOGICAL SURVEY OF CANADA, PUBLICATIONS OFFICE.

Viewing/consultation

GEOLOGICAL SURVEY OF CANADA, MAP LIBRARY.
GEOLOGICAL SURVEY OF CANADA, INSTITUTE OF SEDIMENTARY AND PETROLEUM GEOLOGY.
GEOLOGICAL SURVEY OF CANADA, CORDILLERAN DIVISION.
GEOLOGICAL SURVEY OF CANADA, ATLANTIC GEOSCIENCE CENTRE/BEDFORD INSTITUTE OF OCEANOGRAPHY.

420

GEOCHEMICAL STREAM SEDIMENT AND WATER, NORTHERN YUKON TERRITORY, MAPS AND DATA; GARRETT, R G, GOODFELLOW, W D, LUND, N G; 1977; 15 map(s)/carte(s); LOCATION, SAMPLES, 1:250 000. GEOCHEMICAL, 1:250 000.

Availability/disponibilité:

Copies may be purchased/exemplaires en vente

ASHLEY REPRODUCTIONS INC.
SUPERIOR REPRODUCTIONS AND PRINTING.
GEOLOGICAL SURVEY OF CANADA, PUBLICATIONS OFFICE.

Viewing/consultation

GEOLOGICAL SURVEY OF CANADA, MAP LIBRARY.
GEOLOGICAL SURVEY OF CANADA, INSTITUTE OF SEDIMENTARY AND PETROLEUM GEOLOGY.
GEOLOGICAL SURVEY OF CANADA, CORDILLERAN DIVISION.
GEOLOGICAL SURVEY OF CANADA, ATLANTIC GEOSCIENCE CENTRE/BEDFORD INSTITUTE OF OCEANOGRAPHY.

**Index to Geological Survey of Canada Open Files/
Index des dossiers publics de la Commission géologique du Canada**

421

MACKENZIE VALLEY GEOTECHNICAL DATA BANK, MACKENZIE DELTA; LAWRENCE, D E, PROUDFOOT, D A; 1977; 23 page(s); 6 map(s)/carte(s); LOCATION, OVERLAYS, 1:250 000.

Availability/disponibilité:

Copies may be purchased/exemplaires en vente
ASHLEY REPRODUCTIONS INC.

Viewing/consultation

GEOLOGICAL SURVEY OF CANADA, MAP LIBRARY.
GEOLOGICAL SURVEY OF CANADA, INSTITUTE OF SEDIMENTARY AND PETROLEUM GEOLOGY.
GEOLOGICAL SURVEY OF CANADA, CORDILLERAN DIVISION.
GEOLOGICAL SURVEY OF CANADA, ATLANTIC GEOSCIENCE CENTRE/BEDFORD INSTITUTE OF OCEANOGRAPHY.

Related reference/référence connexe:

This document is related to/ce document est relié à DATA RELEASED AS GSC OPEN FILE 350; DATA USED IN GSC OPEN FILE 477.

422

MACKENZIE VALLEY GEOTECHNICAL DATA BANK, NORTHERN MACKENZIE VALLEY; LAWRENCE, D E, PROUDFOOT, D A; 1977; 23 page(s); 6 map(s)/carte(s); LOCATION, OVERLAYS, 1:250 000.

Availability/disponibilité:

Copies may be purchased/exemplaires en vente
ASHLEY REPRODUCTIONS INC.

Viewing/consultation

GEOLOGICAL SURVEY OF CANADA, MAP LIBRARY.
GEOLOGICAL SURVEY OF CANADA, INSTITUTE OF SEDIMENTARY AND PETROLEUM GEOLOGY.
GEOLOGICAL SURVEY OF CANADA, CORDILLERAN DIVISION.
GEOLOGICAL SURVEY OF CANADA, ATLANTIC GEOSCIENCE CENTRE/BEDFORD INSTITUTE OF OCEANOGRAPHY.

Related reference/référence connexe:

This document is related to/ce document est relié à DATA RELEASED AS GSC OPEN FILE 350; DATA USED IN GSC OPEN FILE 477.

423

MACKENZIE VALLEY GEOTECHNICAL DATA BANK, CENTRAL MACKENZIE VALLEY; LAWRENCE, D E, PROUDFOOT, D A; 1977; 23 page(s); 5 map(s)/carte(s); LOCATION, OVERLAYS, 1:250 000.

Availability/disponibilité:

Copies may be purchased/exemplaires en vente
ASHLEY REPRODUCTIONS INC.

Viewing/consultation

GEOLOGICAL SURVEY OF CANADA, MAP LIBRARY.
GEOLOGICAL SURVEY OF CANADA, INSTITUTE OF SEDIMENTARY AND PETROLEUM GEOLOGY.
GEOLOGICAL SURVEY OF CANADA, CORDILLERAN DIVISION.
GEOLOGICAL SURVEY OF CANADA, ATLANTIC GEOSCIENCE CENTRE/BEDFORD INSTITUTE OF OCEANOGRAPHY.

Related reference/référence connexe:

This document is related to/ce document est relié à DATA RELEASED AS GSC OPEN FILE 350; DATA USED IN GSC OPEN FILE 477.

**Index to Geological Survey of Canada Open Files/
Index des dossiers publics de la Commission géologique du Canada**

424

MACKENZIE VALLEY GEOTECHNICAL DATA BANK, NORMAN WELLS, FORT NORMAN; LAWRENCE, D E, PROUDFOOT, D A; 1977; 23 page(s); 2 map(s)/carte(s); LOCATION, OVERLAYS, 1:250 000.

Availability/disponibilité:

Copies may be purchased/exemplaires en vente
ASHLEY REPRODUCTIONS INC.

Viewing/consultation

GEOLOGICAL SURVEY OF CANADA, MAP LIBRARY.
GEOLOGICAL SURVEY OF CANADA, INSTITUTE OF SEDIMENTARY AND PETROLEUM GEOLOGY.
GEOLOGICAL SURVEY OF CANADA, CORDILLERAN DIVISION.
GEOLOGICAL SURVEY OF CANADA, ATLANTIC GEOSCIENCE CENTRE/BEDFORD INSTITUTE OF OCEANOGRAPHY.

Related reference/référence connexe:

This document is related to/ce document est relié à DATA RELEASED AS GSC OPEN FILE 350; DATA USED IN GSC OPEN FILE 477.

425

MACKENZIE VALLEY GEOTECHNICAL DATA BANK, SOUTHERN MACKENZIE VALLEY; LAWRENCE, D E, PROUDFOOT, D A; 1977; 23 page(s); 9 map(s)/carte(s); LOCATION, OVERLAYS, 1:250 000.

Availability/disponibilité:

Copies may be purchased/exemplaires en vente
ASHLEY REPRODUCTIONS INC.

Viewing/consultation

GEOLOGICAL SURVEY OF CANADA, MAP LIBRARY.
GEOLOGICAL SURVEY OF CANADA, INSTITUTE OF SEDIMENTARY AND PETROLEUM GEOLOGY.
GEOLOGICAL SURVEY OF CANADA, CORDILLERAN DIVISION.
GEOLOGICAL SURVEY OF CANADA, ATLANTIC GEOSCIENCE CENTRE/BEDFORD INSTITUTE OF OCEANOGRAPHY.

Related reference/référence connexe:

This document is related to/ce document est relié à DATA RELEASED AS GSC OPEN FILE 350; DATA USED IN GSC OPEN FILE 477.

426

AEROMAGNETIC SURVEY DATA, BAFFIN BAY, NORTH ATLANTIC AND ARCTIC OCEANS AND HUDSON BAY; BOWER, M E; 1977; 38 page(s); 5 map(s)/carte(s); LOCATION, 1:2 000 000. LOCATION, 1:500 000.

Availability/disponibilité:

Copies may be purchased/exemplaires en vente
ASHLEY REPRODUCTIONS INC.

Viewing/consultation

GEOLOGICAL SURVEY OF CANADA, MAP LIBRARY.
GEOLOGICAL SURVEY OF CANADA, INSTITUTE OF SEDIMENTARY AND PETROLEUM GEOLOGY.
GEOLOGICAL SURVEY OF CANADA, CORDILLERAN DIVISION.
GEOLOGICAL SURVEY OF CANADA, ATLANTIC GEOSCIENCE CENTRE/BEDFORD INSTITUTE OF OCEANOGRAPHY.

Related reference/référence connexe:

This document is related to/ce document est relié à GSC PAPER 68-23; GSC PAPER 71-23; GSC PAPER 75-1A; GSC PAPER 76-1A.

427

DATA ON GEOTHERMAL AREAS- YUKON, NORTHWEST TERRITORIES AND NORTHERNMOST BRITISH COLUMBIA; CRANDALL, J T, SADLER-BROWN, T L; 1977

Availability/disponibilité:

Viewing/consultation

GEOLOGICAL SURVEY OF CANADA, MAP LIBRARY.
GEOLOGICAL SURVEY OF CANADA, CORDILLERAN DIVISION.
GEOLOGICAL SURVEY OF CANADA, INSTITUTE OF SEDIMENTARY AND PETROLEUM GEOLOGY.

**Index to Geological Survey of Canada Open Files/
Index des dossiers publics de la Commission géologique du Canada**

428

GAMMA-RAY SPECTROMETER MAPS AND PROFILES, KINGSTON, ONTARIO; GEOLOGICAL SURVEY OF CANADA; 1977; 7 map(s)/carte(s); GEOPHYSICAL, RADIOMETRIC, 1:250 000.

Availability/disponibilité:

Copies may be purchased/exemplaires en vente

ASHLEY REPRODUCTIONS INC.

GEOLOGICAL SURVEY OF CANADA, PUBLICATIONS OFFICE.

Viewing/consultation

GEOLOGICAL SURVEY OF CANADA, MAP LIBRARY.

GEOLOGICAL SURVEY OF CANADA, INSTITUTE OF SEDIMENTARY AND PETROLEUM GEOLOGY.

GEOLOGICAL SURVEY OF CANADA, ATLANTIC GEOSCIENCE CENTRE/BEDFORD INSTITUTE OF OCEANOGRAPHY.

GEOLOGICAL SURVEY OF CANADA, CORDILLERAN DIVISION.

429

GAMMA-RAY SPECTROMETER MAPS AND PROFILES, ANNAPOLIS-SHELBURNE, NOVA SCOTIA; GEOLOGICAL SURVEY OF CANADA; 1977; 7 map(s)/carte(s); GEOPHYSICAL, RADIOMETRIC, 1:250 000.

Availability/disponibilité:

Copies may be purchased/exemplaires en vente

ASHLEY REPRODUCTIONS INC.

GEOLOGICAL SURVEY OF CANADA, PUBLICATIONS OFFICE.

Viewing/consultation

GEOLOGICAL SURVEY OF CANADA, MAP LIBRARY.

GEOLOGICAL SURVEY OF CANADA, INSTITUTE OF SEDIMENTARY AND PETROLEUM GEOLOGY.

GEOLOGICAL SURVEY OF CANADA, CORDILLERAN DIVISION.

GEOLOGICAL SURVEY OF CANADA, ATLANTIC GEOSCIENCE CENTRE/BEDFORD INSTITUTE OF OCEANOGRAPHY.

430

GAMMA-RAY SPECTROMETER MAPS AND PROFILES, KASMERE LAKE, THANOUT LAKE, MANITOBA; GEOLOGICAL SURVEY OF CANADA; 1977; 4 map(s)/carte(s); GEOPHYSICAL, RADIOMETRIC, 1:50 000.

Availability/disponibilité:

Viewing/consultation

GEOLOGICAL SURVEY OF CANADA, MAP LIBRARY.

GEOLOGICAL SURVEY OF CANADA, CORDILLERAN DIVISION.

GEOLOGICAL SURVEY OF CANADA, INSTITUTE OF SEDIMENTARY AND PETROLEUM GEOLOGY.

GEOLOGICAL SURVEY OF CANADA, ATLANTIC GEOSCIENCE CENTRE/BEDFORD INSTITUTE OF OCEANOGRAPHY.

431

BIOSTRATIGRAPHIC DETERMINATIONS FROM THE SUBSURFACE OF THE DISTRICTS OF MACKENZIE AND FRANKLIN AND THE YUKON TERRITORY; ANDRECHUK, J W; 1977; 28 page(s)

Availability/disponibilité:

Copies may be purchased/exemplaires en vente

ORHAN'S REPRODUCTIONS AND PHOTOMAPPING LIMITED.

Viewing/consultation

GEOLOGICAL SURVEY OF CANADA, MAP LIBRARY.

GEOLOGICAL SURVEY OF CANADA, INSTITUTE OF SEDIMENTARY AND PETROLEUM GEOLOGY.

GEOLOGICAL SURVEY OF CANADA, CORDILLERAN DIVISION.

GEOLOGICAL SURVEY OF CANADA, ATLANTIC GEOSCIENCE CENTRE/BEDFORD INSTITUTE OF OCEANOGRAPHY.

**Index to Geological Survey of Canada Open Files/
Index des dossiers publics de la Commission géologique du Canada**

432

GEOLOGY, LARDEAU, BRITISH COLUMBIA, MAP AND NOTES; READ, P B, WHEELER, J O; 1977; 1 map(s)/carte(s); GEOLOGICAL, 1:125 000.

Availability/disponibilité:

Copies may be purchased/exemplaires en vente

RILEY'S DATASHARE INTERNATIONAL LIMITED.
GEOLOGICAL SURVEY OF CANADA, CORDILLERAN DIVISION.

Viewing/consultation

GEOLOGICAL SURVEY OF CANADA, MAP LIBRARY.
GEOLOGICAL SURVEY OF CANADA, INSTITUTE OF SEDIMENTARY AND PETROLEUM GEOLOGY.
GEOLOGICAL SURVEY OF CANADA, CORDILLERAN DIVISION.
GEOLOGICAL SURVEY OF CANADA, ATLANTIC GEOSCIENCE CENTRE/BEDFORD INSTITUTE OF OCEANOGRAPHY.

Related reference/référence connexe:

This document replaces/ce document remplace GSC OPEN FILE 288.

433

GEOLOGY, BARROW RIVER, DISTRICT OF FRANKLIN, MAP AND NOTES; OKULITCH, A V; 1977; 1 map(s)/carte(s); GEOLOGICAL, 1:50 000.

Availability/disponibilité:

Copies may be purchased/exemplaires en vente

ASHLEY REPRODUCTIONS INC.
RILEY'S DATASHARE INTERNATIONAL LIMITED.

Viewing/consultation

GEOLOGICAL SURVEY OF CANADA, MAP LIBRARY.
GEOLOGICAL SURVEY OF CANADA, INSTITUTE OF SEDIMENTARY AND PETROLEUM GEOLOGY.
GEOLOGICAL SURVEY OF CANADA, CORDILLERAN DIVISION.
GEOLOGICAL SURVEY OF CANADA, ATLANTIC GEOSCIENCE CENTRE/BEDFORD INSTITUTE OF OCEANOGRAPHY.

434

GEOLOGY, NAGUAK LAKE, DISTRICT OF FRANKLIN, MAP AND NOTES; GORDON, T, OKULITCH, A V; 1977; 1 map(s)/carte(s); GEOLOGICAL, 1:50 000.

Availability/disponibilité:

Copies may be purchased/exemplaires en vente

ASHLEY REPRODUCTIONS INC.
RILEY'S DATASHARE INTERNATIONAL LIMITED.

Viewing/consultation

GEOLOGICAL SURVEY OF CANADA, MAP LIBRARY.
GEOLOGICAL SURVEY OF CANADA, INSTITUTE OF SEDIMENTARY AND PETROLEUM GEOLOGY.
GEOLOGICAL SURVEY OF CANADA, CORDILLERAN DIVISION.
GEOLOGICAL SURVEY OF CANADA, ATLANTIC GEOSCIENCE CENTRE/BEDFORD INSTITUTE OF OCEANOGRAPHY.

435

GEOLOGY, BARROW RIVER, DISTRICT OF FRANKLIN, MAP AND NOTES; HENDERSON, J R, TURAY, M; 1977; 1 map(s)/carte(s); GEOLOGICAL, 1:50 000.

Availability/disponibilité:

Copies may be purchased/exemplaires en vente

ASHLEY REPRODUCTIONS INC.
RILEY'S DATASHARE INTERNATIONAL LIMITED.

Viewing/consultation

GEOLOGICAL SURVEY OF CANADA, MAP LIBRARY.
GEOLOGICAL SURVEY OF CANADA, INSTITUTE OF SEDIMENTARY AND PETROLEUM GEOLOGY.
GEOLOGICAL SURVEY OF CANADA, CORDILLERAN DIVISION.
GEOLOGICAL SURVEY OF CANADA, ATLANTIC GEOSCIENCE CENTRE/BEDFORD INSTITUTE OF OCEANOGRAPHY.

**Index to Geological Survey of Canada Open Files/
Index des dossiers publics de la Commission géologique du Canada**

436

GEOLOGY, BARROW RIVER, DISTRICT OF FRANKLIN, MAP AND NOTES; HENDERSON, J R, VRONA, J; 1977; 1 map(s)/carte(s); GEOLOGICAL, 1:50 000.

Availability/disponibilité:

Copies may be purchased/exemplaires en vente

ASHLEY REPRODUCTIONS INC.

RILEY'S DATASHARE INTERNATIONAL LIMITED.

Viewing/consultation

GEOLOGICAL SURVEY OF CANADA, MAP LIBRARY.

GEOLOGICAL SURVEY OF CANADA, INSTITUTE OF SEDIMENTARY AND PETROLEUM GEOLOGY.

GEOLOGICAL SURVEY OF CANADA, CORDILLERAN DIVISION.

GEOLOGICAL SURVEY OF CANADA, ATLANTIC GEOSCIENCE CENTRE/BEDFORD INSTITUTE OF OCEANOGRAPHY.

437

GEOLOGY, BARROW RIVER, DISTRICT OF FRANKLIN, MAP AND NOTES; GORDON, T, OKULITCH, A V; 1977; 1 map(s)/carte(s); GEOLOGICAL, 1:50 000.

Availability/disponibilité:

Copies may be purchased/exemplaires en vente

ASHLEY REPRODUCTIONS INC.

RILEY'S DATASHARE INTERNATIONAL LIMITED.

Viewing/consultation

GEOLOGICAL SURVEY OF CANADA, MAP LIBRARY.

GEOLOGICAL SURVEY OF CANADA, INSTITUTE OF SEDIMENTARY AND PETROLEUM GEOLOGY.

GEOLOGICAL SURVEY OF CANADA, CORDILLERAN DIVISION.

GEOLOGICAL SURVEY OF CANADA, ATLANTIC GEOSCIENCE CENTRE/BEDFORD INSTITUTE OF OCEANOGRAPHY.

438

GEOLOGY, BARROW RIVER, DISTRICT OF FRANKLIN, MAP AND NOTES; HUTCHEON, I E; 1977; 1 map(s)/carte(s); GEOLOGICAL, 1:50 000.

Availability/disponibilité:

Copies may be purchased/exemplaires en vente

ASHLEY REPRODUCTIONS INC.

RILEY'S DATASHARE INTERNATIONAL LIMITED.

Viewing/consultation

GEOLOGICAL SURVEY OF CANADA, MAP LIBRARY.

GEOLOGICAL SURVEY OF CANADA, INSTITUTE OF SEDIMENTARY AND PETROLEUM GEOLOGY.

GEOLOGICAL SURVEY OF CANADA, CORDILLERAN DIVISION.

GEOLOGICAL SURVEY OF CANADA, ATLANTIC GEOSCIENCE CENTRE/BEDFORD INSTITUTE OF OCEANOGRAPHY.

439

GEOLOGY, BARROW RIVER, DISTRICT OF FRANKLIN, MAP AND NOTES; OKULITCH, A V, VRONA, J; 1977; 1 map(s)/carte(s); GEOLOGICAL, 1:50 000.

Availability/disponibilité:

Copies may be purchased/exemplaires en vente

ASHLEY REPRODUCTIONS INC.

RILEY'S DATASHARE INTERNATIONAL LIMITED.

Viewing/consultation

GEOLOGICAL SURVEY OF CANADA, MAP LIBRARY.

GEOLOGICAL SURVEY OF CANADA, INSTITUTE OF SEDIMENTARY AND PETROLEUM GEOLOGY.

GEOLOGICAL SURVEY OF CANADA, CORDILLERAN DIVISION.

GEOLOGICAL SURVEY OF CANADA, ATLANTIC GEOSCIENCE CENTRE/BEDFORD INSTITUTE OF OCEANOGRAPHY.

**Index to Geological Survey of Canada Open Files/
Index des dossiers publics de la Commission géologique du Canada**

440

GEOLOGY, QUARTZITE LAKE, DISTRICT OF FRANKLIN, MAP AND NOTES; OKULITCH, A V, REESOR, J E; 1977; 1 map(s)/carte(s); GEOLOGICAL, 1:50 000.

Availability/disponibilité:

Copies may be purchased/exemplaires en vente

ASHLEY REPRODUCTIONS INC.

RILEY'S DATASHARE INTERNATIONAL LIMITED.

Viewing/consultation

GEOLOGICAL SURVEY OF CANADA, MAP LIBRARY.

GEOLOGICAL SURVEY OF CANADA, INSTITUTE OF SEDIMENTARY AND PETROLEUM GEOLOGY.

GEOLOGICAL SURVEY OF CANADA, CORDILLERAN DIVISION.

GEOLOGICAL SURVEY OF CANADA, ATLANTIC GEOSCIENCE CENTRE/BEDFORD INSTITUTE OF OCEANOGRAPHY.

441

GEOLOGY, BARROW RIVER, DISTRICT OF FRANKLIN, MAP AND NOTES; HUTCHEON, I E; 1977; 1 map(s)/carte(s); GEOLOGICAL, 1:50 000.

Availability/disponibilité:

Copies may be purchased/exemplaires en vente

ASHLEY REPRODUCTIONS INC.

RILEY'S DATASHARE INTERNATIONAL LIMITED.

Viewing/consultation

GEOLOGICAL SURVEY OF CANADA, MAP LIBRARY.

GEOLOGICAL SURVEY OF CANADA, INSTITUTE OF SEDIMENTARY AND PETROLEUM GEOLOGY.

GEOLOGICAL SURVEY OF CANADA, CORDILLERAN DIVISION.

GEOLOGICAL SURVEY OF CANADA, ATLANTIC GEOSCIENCE CENTRE/BEDFORD INSTITUTE OF OCEANOGRAPHY.

442

GEOLOGY, CAPE PENRHYN, DISTRICT OF FRANKLIN, MAP AND NOTES; GORDON, T, OKULITCH, A V; 1977; 1 map(s)/carte(s); GEOLOGICAL, 1:50 000.

Availability/disponibilité:

Copies may be purchased/exemplaires en vente

ASHLEY REPRODUCTIONS INC.

RILEY'S DATASHARE INTERNATIONAL LIMITED.

Viewing/consultation

GEOLOGICAL SURVEY OF CANADA, MAP LIBRARY.

GEOLOGICAL SURVEY OF CANADA, INSTITUTE OF SEDIMENTARY AND PETROLEUM GEOLOGY.

GEOLOGICAL SURVEY OF CANADA, CORDILLERAN DIVISION.

GEOLOGICAL SURVEY OF CANADA, ATLANTIC GEOSCIENCE CENTRE/BEDFORD INSTITUTE OF OCEANOGRAPHY.

443

GEOLOGY, CAPE ROBERT BROWN, DISTRICT OF FRANKLIN, MAP AND NOTES; GORDON, T, OKULITCH, A V; 1977; 1 map(s)/carte(s); GEOLOGICAL, 1:50 000.

Availability/disponibilité:

Copies may be purchased/exemplaires en vente

ASHLEY REPRODUCTIONS INC.

RILEY'S DATASHARE INTERNATIONAL LIMITED.

Viewing/consultation

GEOLOGICAL SURVEY OF CANADA, MAP LIBRARY.

GEOLOGICAL SURVEY OF CANADA, INSTITUTE OF SEDIMENTARY AND PETROLEUM GEOLOGY.

GEOLOGICAL SURVEY OF CANADA, CORDILLERAN DIVISION.

GEOLOGICAL SURVEY OF CANADA, ATLANTIC GEOSCIENCE CENTRE/BEDFORD INSTITUTE OF OCEANOGRAPHY.

**Index to Geological Survey of Canada Open Files/
Index des dossiers publics de la Commission géologique du Canada**

444

GEOCHEMICAL ORIENTATION STUDIES IN SOUTHERN BAFFIN ISLAND; MAURICE, Y T; 1977; 74 page(s); 13 map(s)/carte(s); GEOCHEMICAL, 1:250 000. GEOCHEMICAL, 1:126 720.

Availability/disponibilité:

Copies may be purchased/exemplaires en vente
ASHLEY REPRODUCTIONS INC.

Viewing/consultation

GEOLOGICAL SURVEY OF CANADA, MAP LIBRARY.
GEOLOGICAL SURVEY OF CANADA, INSTITUTE OF SEDIMENTARY AND PETROLEUM GEOLOGY.
GEOLOGICAL SURVEY OF CANADA, CORDILLERAN DIVISION.
GEOLOGICAL SURVEY OF CANADA, ATLANTIC GEOSCIENCE CENTRE/BEDFORD INSTITUTE OF OCEANOGRAPHY.

445

GEOLOGY OF THE BEAR-SLAVE STRUCTURAL PROVINCES, DISTRICT OF MACKENZIE, MAP; MCGLYNN, J C; 1977; 1 map(s)/carte(s); GEOLOGICAL, 1:1 000 000.

Availability/disponibilité:

Copies may be purchased/exemplaires en vente
RILEY'S DATASHARE INTERNATIONAL LIMITED.
SUPERIOR REPRODUCTIONS AND PRINTING.
ASHLEY REPRODUCTIONS INC.

Viewing/consultation

GEOLOGICAL SURVEY OF CANADA, MAP LIBRARY.
GEOLOGICAL SURVEY OF CANADA, INSTITUTE OF SEDIMENTARY AND PETROLEUM GEOLOGY.
GEOLOGICAL SURVEY OF CANADA, CORDILLERAN DIVISION.
GEOLOGICAL SURVEY OF CANADA, ATLANTIC GEOSCIENCE CENTRE/BEDFORD INSTITUTE OF OCEANOGRAPHY.

446

HYDROGEOCHEMISTRY STUDY, HORNBY BASIN, DISTRICT OF FRANKLIN; DURHAM, C C; 1977; 4 map(s)/carte(s); GEOCHEMICAL, 1:250 000.

Availability/disponibilité:

Copies may be purchased/exemplaires en vente
ASHLEY REPRODUCTIONS INC.

Viewing/consultation

GEOLOGICAL SURVEY OF CANADA, MAP LIBRARY.
GEOLOGICAL SURVEY OF CANADA, INSTITUTE OF SEDIMENTARY AND PETROLEUM GEOLOGY.
GEOLOGICAL SURVEY OF CANADA, CORDILLERAN DIVISION.
GEOLOGICAL SURVEY OF CANADA, ATLANTIC GEOSCIENCE CENTRE/BEDFORD INSTITUTE OF OCEANOGRAPHY.

447

GEOLOGY, KESKARRAH BAY, POINT LAKE, DISTRICT OF FRANKLIN, MAP AND NOTES; EASTON, R M, HENDERSON, J B; 1977; 1 map(s)/carte(s); GEOLOGICAL, ISOGRADS, 1:50 000.

Availability/disponibilité:

Copies may be purchased/exemplaires en vente
ASHLEY REPRODUCTIONS INC.
RILEY'S DATASHARE INTERNATIONAL LIMITED.

Viewing/consultation

GEOLOGICAL SURVEY OF CANADA, MAP LIBRARY.
GEOLOGICAL SURVEY OF CANADA, INSTITUTE OF SEDIMENTARY AND PETROLEUM GEOLOGY.
GEOLOGICAL SURVEY OF CANADA, CORDILLERAN DIVISION.
GEOLOGICAL SURVEY OF CANADA, ATLANTIC GEOSCIENCE CENTRE/BEDFORD INSTITUTE OF OCEANOGRAPHY.

**Index to Geological Survey of Canada Open Files/
Index des dossiers publics de la Commission géologique du Canada**

448

TERRAIN OVERVIEW ALONG ALCAN PIPELINE ROUTE; GEO-ANALYSIS L; 1977; 68 page(s); 8 map(s)/carte(s); LOCATION, 1:253 440.

Availability/disponibilité:

Copies may be purchased/exemplaires en vente

RILEY'S DATASHARE INTERNATIONAL LIMITED.

Viewing/consultation

GEOLOGICAL SURVEY OF CANADA, MAP LIBRARY.

GEOLOGICAL SURVEY OF CANADA, INSTITUTE OF SEDIMENTARY AND PETROLEUM GEOLOGY.

GEOLOGICAL SURVEY OF CANADA, CORDILLERAN DIVISION.

GEOLOGICAL SURVEY OF CANADA, ATLANTIC GEOSCIENCE CENTRE/BEDFORD INSTITUTE OF OCEANOGRAPHY.

449

GAMMA-RAY SPECTROMETER MAPS AND PROFILES, SNYDER LAKE, MANITOBA; GEOLOGICAL SURVEY OF CANADA; 1977; 7 map(s)/carte(s); GEOPHYSICAL, RADIOMETRIC, 1:50 000.

Availability/disponibilité:

Copies may be purchased/exemplaires en vente

TERRA SURVEYS LIMITED.

GEOLOGICAL SURVEY OF CANADA, PUBLICATIONS OFFICE.

Viewing/consultation

GEOLOGICAL SURVEY OF CANADA, MAP LIBRARY.

GEOLOGICAL SURVEY OF CANADA, INSTITUTE OF SEDIMENTARY AND PETROLEUM GEOLOGY.

GEOLOGICAL SURVEY OF CANADA, ATLANTIC GEOSCIENCE CENTRE/BEDFORD INSTITUTE OF OCEANOGRAPHY.

GEOLOGICAL SURVEY OF CANADA, CORDILLERAN DIVISION.

450

GAMMA-RAY SPECTROMETER MAPS AND PROFILES, THANOUT LAKE, MANITOBA; GEOLOGICAL SURVEY OF CANADA; 1977; 7 map(s)/carte(s); GEOPHYSICAL, RADIOMETRIC, 1:50 000.

Availability/disponibilité:

Copies may be purchased/exemplaires en vente

TERRA SURVEYS LIMITED.

GEOLOGICAL SURVEY OF CANADA, PUBLICATIONS OFFICE.

Viewing/consultation

GEOLOGICAL SURVEY OF CANADA, MAP LIBRARY.

GEOLOGICAL SURVEY OF CANADA, INSTITUTE OF SEDIMENTARY AND PETROLEUM GEOLOGY.

GEOLOGICAL SURVEY OF CANADA, CORDILLERAN DIVISION.

GEOLOGICAL SURVEY OF CANADA, ATLANTIC GEOSCIENCE CENTRE/BEDFORD INSTITUTE OF OCEANOGRAPHY.

451

GAMMA-RAY SPECTROMETER MAPS AND PROFILES, SUCKER LAKE, MANITOBA; GEOLOGICAL SURVEY OF CANADA; 1977; 7 map(s)/carte(s); GEOPHYSICAL, RADIOMETRIC, 1:50 000.

Availability/disponibilité:

Copies may be purchased/exemplaires en vente

TERRA SURVEYS LIMITED.

GEOLOGICAL SURVEY OF CANADA, PUBLICATIONS OFFICE.

Viewing/consultation

GEOLOGICAL SURVEY OF CANADA, MAP LIBRARY.

GEOLOGICAL SURVEY OF CANADA, INSTITUTE OF SEDIMENTARY AND PETROLEUM GEOLOGY.

GEOLOGICAL SURVEY OF CANADA, ATLANTIC GEOSCIENCE CENTRE/BEDFORD INSTITUTE OF OCEANOGRAPHY.

GEOLOGICAL SURVEY OF CANADA, CORDILLERAN DIVISION.

**Index to Geological Survey of Canada Open Files/
Index des dossiers publics de la Commission géologique du Canada**

452

GAMMA-RAY SPECTROMETER MAPS AND PROFILES, KASMERE LAKE, MANITOBA; GEOLOGICAL SURVEY OF CANADA; 1977; 7 map(s)/carte(s); GEOPHYSICAL, RADIOMETRIC, 1:50 000.

Availability/disponibilité:

Copies may be purchased/exemplaires en vente

TERRA SURVEYS LIMITED.

GEOLOGICAL SURVEY OF CANADA, PUBLICATIONS OFFICE.

Viewing/consultation

GEOLOGICAL SURVEY OF CANADA, MAP LIBRARY.

GEOLOGICAL SURVEY OF CANADA, INSTITUTE OF SEDIMENTARY AND PETROLEUM GEOLOGY.

GEOLOGICAL SURVEY OF CANADA, ATLANTIC GEOSCIENCE CENTRE/BEDFORD INSTITUTE OF OCEANOGRAPHY.

GEOLOGICAL SURVEY OF CANADA, CORDILLERAN DIVISION.

453

GAMMA-RAY SPECTROMETER MAPS AND PROFILES, PUTAHOW LAKE, MANITOBA; GEOLOGICAL SURVEY OF CANADA; 1977; 7 map(s)/carte(s); GEOPHYSICAL, RADIOMETRIC, 1:50 000.

Availability/disponibilité:

Copies may be purchased/exemplaires en vente

GEOLOGICAL SURVEY OF CANADA, PUBLICATIONS OFFICE.

TERRA SURVEYS LIMITED.

Viewing/consultation

GEOLOGICAL SURVEY OF CANADA, MAP LIBRARY.

GEOLOGICAL SURVEY OF CANADA, INSTITUTE OF SEDIMENTARY AND PETROLEUM GEOLOGY.

GEOLOGICAL SURVEY OF CANADA, ATLANTIC GEOSCIENCE CENTRE/BEDFORD INSTITUTE OF OCEANOGRAPHY.

GEOLOGICAL SURVEY OF CANADA, CORDILLERAN DIVISION.

454

GAMMA-RAY SPECTROMETER MAPS AND PROFILES, BAGG LAKE, MANITOBA; GEOLOGICAL SURVEY OF CANADA; 1977; 7 map(s)/carte(s); GEOPHYSICAL, RADIOMETRIC, 1:50 000.

Availability/disponibilité:

Copies may be purchased/exemplaires en vente

GEOLOGICAL SURVEY OF CANADA, PUBLICATIONS OFFICE.

TERRA SURVEYS LIMITED.

Viewing/consultation

GEOLOGICAL SURVEY OF CANADA, MAP LIBRARY.

GEOLOGICAL SURVEY OF CANADA, INSTITUTE OF SEDIMENTARY AND PETROLEUM GEOLOGY.

GEOLOGICAL SURVEY OF CANADA, CORDILLERAN DIVISION.

GEOLOGICAL SURVEY OF CANADA, ATLANTIC GEOSCIENCE CENTRE/BEDFORD INSTITUTE OF OCEANOGRAPHY.

455

GAMMA-RAY SPECTROMETER MAPS AND PROFILES, HARA LAKE, SASKATCHEWAN; GEOLOGICAL SURVEY OF CANADA; 1977; 7 map(s)/carte(s); GEOPHYSICAL, RADIOMETRIC, 1:50 000.

Availability/disponibilité:

Copies may be purchased/exemplaires en vente

GEOLOGICAL SURVEY OF CANADA, PUBLICATIONS OFFICE.

TERRA SURVEYS LIMITED.

Viewing/consultation

GEOLOGICAL SURVEY OF CANADA, MAP LIBRARY.

GEOLOGICAL SURVEY OF CANADA, ATLANTIC GEOSCIENCE CENTRE/BEDFORD INSTITUTE OF OCEANOGRAPHY.

GEOLOGICAL SURVEY OF CANADA, INSTITUTE OF SEDIMENTARY AND PETROLEUM GEOLOGY.

GEOLOGICAL SURVEY OF CANADA, CORDILLERAN DIVISION.

**Index to Geological Survey of Canada Open Files/
Index des dossiers publics de la Commission géologique du Canada**

456

GAMMA-RAY SPECTROMETER MAPS AND PROFILES, ENNADAI LAKE, DISTRICT OF KEEWATIN; GEOLOGICAL SURVEY OF CANADA; 1977; 7 map(s)/carte(s); GEOPHYSICAL, RADIOMETRIC, 1:50 000.

Availability/disponibilité:

Copies may be purchased/exemplaires en vente

GEOLOGICAL SURVEY OF CANADA, PUBLICATIONS OFFICE.
TERRA SURVEYS LIMITED.

Viewing/consultation

GEOLOGICAL SURVEY OF CANADA, MAP LIBRARY.
GEOLOGICAL SURVEY OF CANADA, ATLANTIC GEOSCIENCE CENTRE/BEDFORD INSTITUTE OF OCEANOGRAPHY.
GEOLOGICAL SURVEY OF CANADA, INSTITUTE OF SEDIMENTARY AND PETROLEUM GEOLOGY.
GEOLOGICAL SURVEY OF CANADA, CORDILLERAN DIVISION.

457

TERRAIN CHARACTERISTICS, CORNWALLIS AND ADJACENT ISLANDS, DISTRICT OF FRANKLIN; BARNETT, D M, DREDGE, L A, EDLUND, S A; 1977; 1 map(s)/carte(s); GEOLOGICAL, PHOTOMOSAIC, 1:125 000.

Availability/disponibilité:

Copies may be purchased/exemplaires en vente

ASHLEY REPRODUCTIONS INC.

Viewing/consultation

GEOLOGICAL SURVEY OF CANADA, MAP LIBRARY.
GEOLOGICAL SURVEY OF CANADA, INSTITUTE OF SEDIMENTARY AND PETROLEUM GEOLOGY.
GEOLOGICAL SURVEY OF CANADA, CORDILLERAN DIVISION.
GEOLOGICAL SURVEY OF CANADA, ATLANTIC GEOSCIENCE CENTRE/BEDFORD INSTITUTE OF OCEANOGRAPHY.

458

MICROPALAEONTOLOGY, PALYNOLOGY AND STRATIGRAPHY OF THE PANARCTIC TENNECO ET AL POLLUX G-60 WELL, ISACHSEN PENINSULA, ELLEF RINGNES ISLAND, DISTRICT OF FRANKLIN; DOLBY, G, SHERRINGTON, P F, THORNE, B A; 1977; 32 page(s)

Availability/disponibilité:

Copies may be purchased/exemplaires en vente

ORHAN'S REPRODUCTIONS AND PHOTOMAPPING LIMITED.

Viewing/consultation

GEOLOGICAL SURVEY OF CANADA, MAP LIBRARY.
GEOLOGICAL SURVEY OF CANADA, INSTITUTE OF SEDIMENTARY AND PETROLEUM GEOLOGY.
GEOLOGICAL SURVEY OF CANADA, CORDILLERAN DIVISION.
GEOLOGICAL SURVEY OF CANADA, ATLANTIC GEOSCIENCE CENTRE/BEDFORD INSTITUTE OF OCEANOGRAPHY.

459

MICROPALAEONTOLOGY, PALYNOLOGY AND STRATIGRAPHY OF PANARCTIC TENNECO ET AL ISACHSEN J-37 WELL, ELLEF RINGNES ISLAND, DISTRICT OF FRANKLIN; CLOUSER, D R, DUNAY, R E, FISHER, M J, RAUWERDA, P J, SHERRINGTON, P F; 1977; 37 page(s)

Availability/disponibilité:

Copies may be purchased/exemplaires en vente

ORHAN'S REPRODUCTIONS AND PHOTOMAPPING LIMITED.

Viewing/consultation

GEOLOGICAL SURVEY OF CANADA, MAP LIBRARY.
GEOLOGICAL SURVEY OF CANADA, INSTITUTE OF SEDIMENTARY AND PETROLEUM GEOLOGY.
GEOLOGICAL SURVEY OF CANADA, CORDILLERAN DIVISION.
GEOLOGICAL SURVEY OF CANADA, ATLANTIC GEOSCIENCE CENTRE/BEDFORD INSTITUTE OF OCEANOGRAPHY.

**Index to Geological Survey of Canada Open Files/
Index des dossiers publics de la Commission géologique du Canada**

460

MICROPALAEONTOLOGY, PALYNOLOGY AND STRATIGRAPHY OF THE PANARCTIC ET AL DRAKE POINT D-68 WELL, MELVILLE ISLAND, DISTRICT OF FRANKLIN; DOLBY, G, SHERRINGTON, P F; 1977

Availability/disponibilité:

Copies may be purchased/exemplaires en vente

ORHAN'S REPRODUCTIONS AND PHOTOMAPPING LIMITED.

Viewing/consultation

GEOLOGICAL SURVEY OF CANADA, MAP LIBRARY.

GEOLOGICAL SURVEY OF CANADA, INSTITUTE OF SEDIMENTARY AND PETROLEUM GEOLOGY.

GEOLOGICAL SURVEY OF CANADA, CORDILLERAN DIVISION.

GEOLOGICAL SURVEY OF CANADA, ATLANTIC GEOSCIENCE CENTRE/BEDFORD INSTITUTE OF OCEANOGRAPHY.

461

GEOCHEMICAL ORIENTATION SURVEY FOR URANIUM IN THE GRENVILLE PROVINCE OF ONTARIO; COKER, W B, JONASSON, I R; 1977; 45 page(s)

Availability/disponibilité:

Copies may be purchased/exemplaires en vente

ASHLEY REPRODUCTIONS INC.

Viewing/consultation

GEOLOGICAL SURVEY OF CANADA, MAP LIBRARY.

GEOLOGICAL SURVEY OF CANADA, INSTITUTE OF SEDIMENTARY AND PETROLEUM GEOLOGY.

GEOLOGICAL SURVEY OF CANADA, CORDILLERAN DIVISION.

GEOLOGICAL SURVEY OF CANADA, ATLANTIC GEOSCIENCE CENTRE/BEDFORD INSTITUTE OF OCEANOGRAPHY.

462

SIX-MINUTE GRID MEAN VALUES OF FREE AIR GRAVITY AND MAGNETIC ANOMALIES ACROSS THE MID-ATLANTIC RIDGE NEAR 45 N; SHIH, K G ; 1977; 11 page(s)

Availability/disponibilité:

Copies may be purchased/exemplaires en vente

PRECISION MICROFILMING SERVICES LIMITED.

Viewing/consultation

GEOLOGICAL SURVEY OF CANADA, MAP LIBRARY.

GEOLOGICAL SURVEY OF CANADA, INSTITUTE OF SEDIMENTARY AND PETROLEUM GEOLOGY.

GEOLOGICAL SURVEY OF CANADA, CORDILLERAN DIVISION.

GEOLOGICAL SURVEY OF CANADA, ATLANTIC GEOSCIENCE CENTRE/BEDFORD INSTITUTE OF OCEANOGRAPHY.

463

GEOLOGY, VANCOUVER ISLAND, BRITISH COLUMBIA, MAPS AND NOTES; MULLER, J E; 1977; 3 map(s)/carte(s); GEOLOGICAL, 1:250 000.

Availability/disponibilité:

Copies may be purchased/exemplaires en vente

GEOLOGICAL SURVEY OF CANADA, CORDILLERAN DIVISION.

Viewing/consultation

GEOLOGICAL SURVEY OF CANADA, MAP LIBRARY.

GEOLOGICAL SURVEY OF CANADA, INSTITUTE OF SEDIMENTARY AND PETROLEUM GEOLOGY.

GEOLOGICAL SURVEY OF CANADA, CORDILLERAN DIVISION.

GEOLOGICAL SURVEY OF CANADA, ATLANTIC GEOSCIENCE CENTRE/BEDFORD INSTITUTE OF OCEANOGRAPHY.

Related reference/référence connexe:

This document replaces/ce document remplace GSC OPEN FILE 9; GSC OPEN FILE 61.

**Index to Geological Survey of Canada Open Files/
Index des dossiers publics de la Commission géologique du Canada**

464

MINERAL DEPOSITS, LARDEAU WEST-HALF, BRITISH COLUMBIA, MAP AND DATA; READ, P B, WHEELER, J O; 1977; 2 map(s)/carte(s); GEOLOGICAL, MINERAL DEPOSITS, 1:50 000. GEOLOGICAL, MINERAL DEPOSITS, 1:125 000.

Availability/disponibilité:

Copies may be purchased/exemplaires en vente

GEOLOGICAL SURVEY OF CANADA, CORDILLERAN DIVISION.

RILEY'S DATASHARE INTERNATIONAL LIMITED.

Viewing/consultation

GEOLOGICAL SURVEY OF CANADA, MAP LIBRARY.

GEOLOGICAL SURVEY OF CANADA, INSTITUTE OF SEDIMENTARY AND PETROLEUM GEOLOGY.

GEOLOGICAL SURVEY OF CANADA, CORDILLERAN DIVISION.

GEOLOGICAL SURVEY OF CANADA, ATLANTIC GEOSCIENCE CENTRE/BEDFORD INSTITUTE OF OCEANOGRAPHY.

Related reference/référence connexe:

This document is related to/ce document est relié à INCORPORATES DATA FROM GSC OPEN FILE 288.

465

FIFTEEN STRATIGRAPHIC SECTIONS FROM THE LOWER CAMBRIAN OF THE MACKENZIE MOUNTAINS, NORTHWESTERN CANADA; FRITZ, W H; 1977; 177 page(s); 4 map(s)/carte(s); LOCATION, SECTIONS, 1:200 000.

Availability/disponibilité:

Out of print/épuisé

Viewing/consultation

GEOLOGICAL SURVEY OF CANADA, MAP LIBRARY.

GEOLOGICAL SURVEY OF CANADA, ATLANTIC GEOSCIENCE CENTRE/BEDFORD INSTITUTE OF OCEANOGRAPHY.

GEOLOGICAL SURVEY OF CANADA, INSTITUTE OF SEDIMENTARY AND PETROLEUM GEOLOGY.

GEOLOGICAL SURVEY OF CANADA, CORDILLERAN DIVISION.

Related reference/référence connexe:

This document is replaced by/ce document est remplacé par GSC PAPER 76-22; GSC PAPER 77-33; GSC PAPER 78-23.

466

GAMMA-RAY SPECTROMETER MAPS AND PROFILES, UNIACKE, NOVA SCOTIA; GEOLOGICAL SURVEY OF CANADA; 1977; 7 map(s)/carte(s); GEOPHYSICAL, RADIOMETRIC, 1:50 000.

Availability/disponibilité:

Copies may be purchased/exemplaires en vente

TERRA SURVEYS LIMITED.

GEOLOGICAL SURVEY OF CANADA, PUBLICATIONS OFFICE.

Viewing/consultation

GEOLOGICAL SURVEY OF CANADA, MAP LIBRARY.

GEOLOGICAL SURVEY OF CANADA, ATLANTIC GEOSCIENCE CENTRE/BEDFORD INSTITUTE OF OCEANOGRAPHY.

GEOLOGICAL SURVEY OF CANADA, INSTITUTE OF SEDIMENTARY AND PETROLEUM GEOLOGY.

GEOLOGICAL SURVEY OF CANADA, CORDILLERAN DIVISION.

467

GAMMA-RAY SPECTROMETER MAPS AND PROFILES, KENNETCOOK, NOVA SCOTIA; GEOLOGICAL SURVEY OF CANADA; 1977; 7 map(s)/carte(s); GEOPHYSICAL, RADIOMETRIC, 1:50 000.

Availability/disponibilité:

Copies may be purchased/exemplaires en vente

TERRA SURVEYS LIMITED.

GEOLOGICAL SURVEY OF CANADA, PUBLICATIONS OFFICE.

Viewing/consultation

GEOLOGICAL SURVEY OF CANADA, MAP LIBRARY.

GEOLOGICAL SURVEY OF CANADA, INSTITUTE OF SEDIMENTARY AND PETROLEUM GEOLOGY.

GEOLOGICAL SURVEY OF CANADA, ATLANTIC GEOSCIENCE CENTRE/BEDFORD INSTITUTE OF OCEANOGRAPHY.

GEOLOGICAL SURVEY OF CANADA, CORDILLERAN DIVISION.

**Index to Geological Survey of Canada Open Files/
Index des dossiers publics de la Commission géologique du Canada**

468

GAMMA-RAY SPECTROMETER MAPS AND PROFILES, TATAMAGOUCHE, NOVA SCOTIA; GEOLOGICAL SURVEY OF CANADA; 1977; 7 map(s)/carte(s); GEOPHYSICAL, RADIOMETRIC, 1:50 000.

Availability/disponibilité:

Copies may be purchased/exemplaires en vente

TERRA SURVEYS LIMITED.

GEOLOGICAL SURVEY OF CANADA, PUBLICATIONS OFFICE.

Viewing/consultation

GEOLOGICAL SURVEY OF CANADA, MAP LIBRARY.

GEOLOGICAL SURVEY OF CANADA, INSTITUTE OF SEDIMENTARY AND PETROLEUM GEOLOGY.

GEOLOGICAL SURVEY OF CANADA, ATLANTIC GEOSCIENCE CENTRE/BEDFORD INSTITUTE OF OCEANOGRAPHY.

GEOLOGICAL SURVEY OF CANADA, CORDILLERAN DIVISION .

469

GAMMA-RAY SPECTROMETER MAPS, KASMERE LAKE, MANITOBA; GEOLOGICAL SURVEY OF CANADA; 1977; 4 map(s)/carte(s); GEOPHYSICAL, RADIOMETRIC, 1:250 000.

Availability/disponibilité:

Copies may be purchased/exemplaires en vente

TERRA SURVEYS LIMITED.

Viewing/consultation

GEOLOGICAL SURVEY OF CANADA, MAP LIBRARY.

GEOLOGICAL SURVEY OF CANADA, INSTITUTE OF SEDIMENTARY AND PETROLEUM GEOLOGY.

GEOLOGICAL SURVEY OF CANADA, CORDILLERAN DIVISION.

GEOLOGICAL SURVEY OF CANADA, ATLANTIC GEOSCIENCE CENTRE/BEDFORD INSTITUTE OF OCEANOGRAPHY.

Related reference/référence connexe:

This document is related to/ce document est relié à COMPILATION OF GSC OPEN FILE 449-450.

470

SURFICIAL GEOLOGY, KITIMAT, BRITISH COLUMBIA, MAP; CLAGUE, J J; 1977; 1 map(s)/carte(s); SURFICIAL GEOLOGY, 1:50 000.

Availability/disponibilité:

Copies may be purchased/exemplaires en vente

SUPERIOR REPRODUCTIONS AND PRINTING.

Viewing/consultation

GEOLOGICAL SURVEY OF CANADA, MAP LIBRARY.

GEOLOGICAL SURVEY OF CANADA, INSTITUTE OF SEDIMENTARY AND PETROLEUM GEOLOGY.

GEOLOGICAL SURVEY OF CANADA, CORDILLERAN DIVISION.

GEOLOGICAL SURVEY OF CANADA, ATLANTIC GEOSCIENCE CENTRE/BEDFORD INSTITUTE OF OCEANOGRAPHY.

471

GEOTECHNICAL CHARACTERIZATION OF TERRAIN UNITS, BATHURST, CORNWALLIS, SOMERSET, PRINCE OF WALES AND ADJACENT ISLANDS - PARTS 1 AND 2; KURFURST, P J, VEILLETTE, J J; 1977; 193 page(s)

Availability/disponibilité:

Viewing/consultation

GEOLOGICAL SURVEY OF CANADA, MAP LIBRARY.

GEOLOGICAL SURVEY OF CANADA, CORDILLERAN DIVISION.

GEOLOGICAL SURVEY OF CANADA, INSTITUTE OF SEDIMENTARY AND PETROLEUM GEOLOGY.

GEOLOGICAL SURVEY OF CANADA, ATLANTIC GEOSCIENCE CENTRE/BEDFORD INSTITUTE OF OCEANOGRAPHY.

**Index to Geological Survey of Canada Open Files/
Index des dossiers publics de la Commission géologique du Canada**

472

A STUDY OF SUBBOTTOM PERMAFROST IN THE BEAUFORT SEA, MACKENZIE DELTA BY HYDRAULIC DRILLING METHODS; ALLEN, V S, BURGESS, M, COLLYER, J, GAGNE, R M, HUNTER, J A, JUDGE, A S, MACAULAY, H A, NEAVE, K G; 1977; 82 page(s)

Availability/disponibilité:

Copies may be purchased/exemplaires en vente

ASHLEY REPRODUCTIONS INC.
ORHAN'S REPRODUCTIONS AND PHOTOMAPPING LIMITED.

Viewing/consultation

GEOLOGICAL SURVEY OF CANADA, MAP LIBRARY.
GEOLOGICAL SURVEY OF CANADA, INSTITUTE OF SEDIMENTARY AND PETROLEUM GEOLOGY.
GEOLOGICAL SURVEY OF CANADA, CORDILLERAN DIVISION.
GEOLOGICAL SURVEY OF CANADA, ATLANTIC GEOSCIENCE CENTRE/BEDFORD INSTITUTE OF OCEANOGRAPHY.

Related reference/référence connexe:

This document is related to/ce document est relié à CONTINUED BY GSC OPEN FILE 624.

473

SEISMIC DATA FROM CRUISE CSS DAWSON 71-030; GRANT, A C, SPARKES, R; 1977; 7 page(s); 1 map(s)/carte(s); LOCATION, 1:2 000 000.

Availability/disponibilité:

Copies may be purchased/exemplaires en vente

PRECISION MICROFILMING SERVICES LIMITED.
NORMAN WADE COMPANY LIMITED.

Viewing/consultation

GEOLOGICAL SURVEY OF CANADA, MAP LIBRARY.
GEOLOGICAL SURVEY OF CANADA, INSTITUTE OF SEDIMENTARY AND PETROLEUM GEOLOGY.
GEOLOGICAL SURVEY OF CANADA, CORDILLERAN DIVISION.
GEOLOGICAL SURVEY OF CANADA, ATLANTIC GEOSCIENCE CENTRE/BEDFORD INSTITUTE OF OCEANOGRAPHY.

474

PRELIMINARY GEOLOGICAL INTERPRETATION OF WELL WATER URANIUM ANOMALIES, CARBONIFEROUS BASIN, MARITIME PROVINCES; GELDSETZER, H H J; 1977; 16 page(s); 2 map(s)/carte(s); GEOLOGICAL, 1:50 000.

Availability/disponibilité:

Copies may be purchased/exemplaires en vente

PRECISION MICROFILMING SERVICES LIMITED.

Viewing/consultation

GEOLOGICAL SURVEY OF CANADA, MAP LIBRARY.
GEOLOGICAL SURVEY OF CANADA, INSTITUTE OF SEDIMENTARY AND PETROLEUM GEOLOGY.
GEOLOGICAL SURVEY OF CANADA, CORDILLERAN DIVISION.
GEOLOGICAL SURVEY OF CANADA, ATLANTIC GEOSCIENCE CENTRE/BEDFORD INSTITUTE OF OCEANOGRAPHY.

Related reference/référence connexe:

This document is related to/ce document est relié à SUPPLEMENTS GSC OPEN FILE 340.

475

GEOLOGY, PROTEROZOIC FORMATIONS IN THE EAST ARM OF GREAT SLAVE LAKE, DISTRICT OF MACKENZIE, MAPS; HOFFMAN, P F; 1977; 16 map(s)/carte(s); GEOLOGICAL, 1:50 000.

Availability/disponibilité:

Copies may be purchased/exemplaires en vente

RILEY'S DATASHARE INTERNATIONAL LIMITED.
SUPERIOR REPRODUCTIONS AND PRINTING.
ASHLEY REPRODUCTIONS INC.

Viewing/consultation

GEOLOGICAL SURVEY OF CANADA, MAP LIBRARY.
GEOLOGICAL SURVEY OF CANADA, INSTITUTE OF SEDIMENTARY AND PETROLEUM GEOLOGY.
GEOLOGICAL SURVEY OF CANADA, CORDILLERAN DIVISION.
GEOLOGICAL SURVEY OF CANADA, ATLANTIC GEOSCIENCE CENTRE/BEDFORD INSTITUTE OF OCEANOGRAPHY.

**Index to Geological Survey of Canada Open Files/
Index des dossiers publics de la Commission géologique du Canada**

476

LOCAL VARIABILITY OF GROUND ICE OCCURRENCE AT SELECTED SITES IN THE MACKENZIE VALLEY; HEGINBOTTOM, J A, KURFURST, P J; 1977; 113 page(s)

Availability/disponibilité:

Copies may be purchased/exemplaires en vente
ASHLEY REPRODUCTIONS INC.

Viewing/consultation

GEOLOGICAL SURVEY OF CANADA, MAP LIBRARY.
GEOLOGICAL SURVEY OF CANADA, INSTITUTE OF SEDIMENTARY AND PETROLEUM GEOLOGY.
GEOLOGICAL SURVEY OF CANADA, CORDILLERAN DIVISION.
GEOLOGICAL SURVEY OF CANADA, ATLANTIC GEOSCIENCE CENTRE/BEDFORD INSTITUTE OF OCEANOGRAPHY.

477

GROUND ICE AND WATER CONTENTS OF FROZEN SOILS IN THE MACKENZIE VALLEY, NORTHWEST TERRITORIES; LAU, J S O, LAWRENCE, D E; 1977; 158 page(s)

Availability/disponibilité:

Copies may be purchased/exemplaires en vente
ASHLEY REPRODUCTIONS INC.

Viewing/consultation

GEOLOGICAL SURVEY OF CANADA, MAP LIBRARY.
GEOLOGICAL SURVEY OF CANADA, INSTITUTE OF SEDIMENTARY AND PETROLEUM GEOLOGY.
GEOLOGICAL SURVEY OF CANADA, CORDILLERAN DIVISION.
GEOLOGICAL SURVEY OF CANADA, ATLANTIC GEOSCIENCE CENTRE/BEDFORD INSTITUTE OF OCEANOGRAPHY.

Related reference/référence connexe:

This document is related to/ce document est relié à DATA FROM GSC OPEN FILE 350; DATA FROM GSC OPEN FILES 421-425.

478

QUATERNARY GEOLOGY OF THE NORTH KLONDIKE AND UPPER BLACKSTONE RIVER SYSTEMS, SOUTHERN OGILVIE RANGES, YUKON TERRITORY; RICKER, K E; 1977; 1 map(s)/carte(s); SURFICIAL GEOLOGY, QUATERNARY, 1:50 000.

Availability/disponibilité:

Copies may be purchased/exemplaires en vente
RILEY'S DATASHARE INTERNATIONAL LIMITED.

Viewing/consultation

GEOLOGICAL SURVEY OF CANADA, MAP LIBRARY.
GEOLOGICAL SURVEY OF CANADA, INSTITUTE OF SEDIMENTARY AND PETROLEUM GEOLOGY.
GEOLOGICAL SURVEY OF CANADA, CORDILLERAN DIVISION.
GEOLOGICAL SURVEY OF CANADA, ATLANTIC GEOSCIENCE CENTRE/BEDFORD INSTITUTE OF OCEANOGRAPHY.

Related reference/référence connexe:

This document is related to/ce document est relié à LEGEND GSC OPEN FILE 495.

479

SURFICIAL GEOLOGY, BATHURST AND ADJACENT ISLANDS, DISTRICT OF FRANKLIN; BARNETT, D M, DREDGE, L A, EDLUND, S A; 1977; 3 map(s)/carte(s); SURFICIAL GEOLOGY, PHOTOMOSAIC, 1:125 000.

Availability/disponibilité:

Copies may be purchased/exemplaires en vente
ASHLEY REPRODUCTIONS INC.

Viewing/consultation

GEOLOGICAL SURVEY OF CANADA, MAP LIBRARY.
GEOLOGICAL SURVEY OF CANADA, INSTITUTE OF SEDIMENTARY AND PETROLEUM GEOLOGY.
GEOLOGICAL SURVEY OF CANADA, CORDILLERAN DIVISION.
GEOLOGICAL SURVEY OF CANADA, ATLANTIC GEOSCIENCE CENTRE/BEDFORD INSTITUTE OF OCEANOGRAPHY.

**Index to Geological Survey of Canada Open Files/
Index des dossiers publics de la Commission géologique du Canada**

480

NOTES ON THE STRATIFIED ROCKS OF BUTE INLET MAP AREA, BRITISH COLUMBIA; RODDICK, J A, WOODSWORTH, G J; 1977; 20 page(s); 2 map(s)/carte(s); GEOLOGICAL, 1:250 000.

Availability/disponibilité:

Copies may be purchased/exemplaires en vente

GEOLOGICAL SURVEY OF CANADA, CORDILLERAN DIVISION.

Viewing/consultation

GEOLOGICAL SURVEY OF CANADA, MAP LIBRARY.

GEOLOGICAL SURVEY OF CANADA, INSTITUTE OF SEDIMENTARY AND PETROLEUM GEOLOGY.

GEOLOGICAL SURVEY OF CANADA, CORDILLERAN DIVISION.

GEOLOGICAL SURVEY OF CANADA, ATLANTIC GEOSCIENCE CENTRE/BEDFORD INSTITUTE OF OCEANOGRAPHY.

Related reference/référence connexe:

This document is related to/ce document est relié à GSC OPEN FILE 345.

481

GEOLOGY, KOOTENAY RIVER, BRITISH COLUMBIA, ALBERTA, UNITED STATES, MAP; OKULITCH, A V, WOODSWORTH, G J; 1977; 1 map(s)/carte(s); GEOLOGICAL, 1:1 000 000.

Availability/disponibilité:

Copies may be purchased/exemplaires en vente

GEOLOGICAL SURVEY OF CANADA, CORDILLERAN DIVISION.

RILEY'S DATASHARE INTERNATIONAL LIMITED.

Viewing/consultation

GEOLOGICAL SURVEY OF CANADA, MAP LIBRARY.

GEOLOGICAL SURVEY OF CANADA, INSTITUTE OF SEDIMENTARY AND PETROLEUM GEOLOGY.

GEOLOGICAL SURVEY OF CANADA, CORDILLERAN DIVISION.

GEOLOGICAL SURVEY OF CANADA, ATLANTIC GEOSCIENCE CENTRE/BEDFORD INSTITUTE OF OCEANOGRAPHY.

482

GEOLOGY, PEMBERTON, BRITISH COLUMBIA, MAP; RODDICK, J A, WOODSWORTH, G J; 1977; 1 map(s)/carte(s); GEOLOGICAL, 1:250 000.

Availability/disponibilité:

Copies may be purchased/exemplaires en vente

GEOLOGICAL SURVEY OF CANADA, CORDILLERAN DIVISION.

Viewing/consultation

GEOLOGICAL SURVEY OF CANADA, MAP LIBRARY.

GEOLOGICAL SURVEY OF CANADA, INSTITUTE OF SEDIMENTARY AND PETROLEUM GEOLOGY.

GEOLOGICAL SURVEY OF CANADA, CORDILLERAN DIVISION.

GEOLOGICAL SURVEY OF CANADA, ATLANTIC GEOSCIENCE CENTRE/BEDFORD INSTITUTE OF OCEANOGRAPHY.

Related reference/référence connexe:

This document is related to/ce document est relié à REVISION AND COMPLETION OF GSC MAP 13-1973.

483

GEOLOGY, TOODOGGONE, WARE, BRITISH COLUMBIA, MAPS; GABRIELSE, H, DODDS, C J, MANSY, J L, EISBACHERIG, H; 1977; 2 map(s)/carte(s); GEOLOGICAL, ISOGRADS, 1:250 000.

Availability/disponibilité:

Copies may be purchased/exemplaires en vente

GEOLOGICAL SURVEY OF CANADA, CORDILLERAN DIVISION.

Viewing/consultation

GEOLOGICAL SURVEY OF CANADA, MAP LIBRARY.

GEOLOGICAL SURVEY OF CANADA, INSTITUTE OF SEDIMENTARY AND PETROLEUM GEOLOGY.

GEOLOGICAL SURVEY OF CANADA, CORDILLERAN DIVISION.

GEOLOGICAL SURVEY OF CANADA, ATLANTIC GEOSCIENCE CENTRE/BEDFORD INSTITUTE OF OCEANOGRAPHY.

**Index to Geological Survey of Canada Open Files/
Index des dossiers publics de la Commission géologique du Canada**

484

BIOSTRATIGRAPHIC ZONATION STUDY OF THE IMPERIAL ADGO F-28 WELL, NORTHWEST TERRITORIES; BRAUN, W K, NORRIS, G; 1977; 40 page(s)

Availability/disponibilité:

Copies may be purchased/exemplaires en vente

ORHAN'S REPRODUCTIONS AND PHOTOMAPPING LIMITED.

Viewing/consultation

GEOLOGICAL SURVEY OF CANADA, MAP LIBRARY.

GEOLOGICAL SURVEY OF CANADA, INSTITUTE OF SEDIMENTARY AND PETROLEUM GEOLOGY.

GEOLOGICAL SURVEY OF CANADA, CORDILLERAN DIVISION.

GEOLOGICAL SURVEY OF CANADA, ATLANTIC GEOSCIENCE CENTRE/BEDFORD INSTITUTE OF OCEANOGRAPHY.

485

FORAMINIFERA IN SEDIMENT CORES FROM LABRADOR SHELF; DEONARINE, B, VILKS, G; 1977

Availability/disponibilité:

Copies may be purchased/exemplaires en vente

PRECISION MICROFILMING SERVICES LIMITED.

Viewing/consultation

GEOLOGICAL SURVEY OF CANADA, MAP LIBRARY.

GEOLOGICAL SURVEY OF CANADA, INSTITUTE OF SEDIMENTARY AND PETROLEUM GEOLOGY.

GEOLOGICAL SURVEY OF CANADA, CORDILLERAN DIVISION.

GEOLOGICAL SURVEY OF CANADA, ATLANTIC GEOSCIENCE CENTRE/BEDFORD INSTITUTE OF OCEANOGRAPHY.

486

GEOLOGY, QUIET LAKE, FINLAYSON LAKE, YUKON TERRITORY, MAPS; TEMPELMAN-KLUIT, D J; 1977; 3 map(s)/carte(s); GEOLOGICAL, 1:250 000.

Availability/disponibilité:

Copies may be purchased/exemplaires en vente

GEOLOGICAL SURVEY OF CANADA, CORDILLERAN DIVISION.

Viewing/consultation

GEOLOGICAL SURVEY OF CANADA, MAP LIBRARY.

GEOLOGICAL SURVEY OF CANADA, INSTITUTE OF SEDIMENTARY AND PETROLEUM GEOLOGY.

GEOLOGICAL SURVEY OF CANADA, CORDILLERAN DIVISION.

GEOLOGICAL SURVEY OF CANADA, ATLANTIC GEOSCIENCE CENTRE/BEDFORD INSTITUTE OF OCEANOGRAPHY.

487

CALGARY SUBSURFACE INFORMATION DATA BANK; BELANGER, J R, HARRISON, J E; 1977; 4 map(s)/carte(s); LOCATION, OVERLAYS, 1:25 000.

Availability/disponibilité:

Copies may be purchased/exemplaires en vente

GEOLOGICAL SURVEY OF CANADA, INSTITUTE OF SEDIMENTARY AND PETROLEUM GEOLOGY.

Viewing/consultation

GEOLOGICAL SURVEY OF CANADA, MAP LIBRARY.

GEOLOGICAL SURVEY OF CANADA, INSTITUTE OF SEDIMENTARY AND PETROLEUM GEOLOGY.

**Index to Geological Survey of Canada Open Files/
Index des dossiers publics de la Commission géologique du Canada**

488

GEOCHEMICAL LAKE SEDIMENT, EAST-CENTRAL SASKATCHEWAN, MAPS AND DATA; HORN BROOK, E H W; 1977; 12 map(s)/carte(s); LOCATION, SAMPLES, 1:250 000. GEOCHEMICAL, 1:250 000.

Availability/disponibilité:

Copies may be purchased/exemplaires en vente
ASHLEY REPRODUCTIONS INC.

Viewing/consultation

GEOLOGICAL SURVEY OF CANADA, MAP LIBRARY.
GEOLOGICAL SURVEY OF CANADA, INSTITUTE OF SEDIMENTARY AND PETROLEUM GEOLOGY.
GEOLOGICAL SURVEY OF CANADA, CORDILLERAN DIVISION.
GEOLOGICAL SURVEY OF CANADA, ATLANTIC GEOSCIENCE CENTRE/BEDFORD INSTITUTE OF OCEANOGRAPHY.

Related reference/référence connexe:

This document is related to/ce document est relié à GSC OPEN FILE 683; GSC OPEN FILE 744.

489

FOLLOW-UP GEOCHEMICAL ACTIVITIES IN THE NONACHO LAKE AREA, DISTRICT OF MACKENZIE; MAURICE, Y T; 1977; 77 page(s); 26 map(s)/carte(s); LOCATION, 1:250 000. GEOCHEMICAL, 1:50 000.

Availability/disponibilité:

Copies may be purchased/exemplaires en vente
ASHLEY REPRODUCTIONS INC.

Viewing/consultation

GEOLOGICAL SURVEY OF CANADA, MAP LIBRARY.
GEOLOGICAL SURVEY OF CANADA, INSTITUTE OF SEDIMENTARY AND PETROLEUM GEOLOGY.
GEOLOGICAL SURVEY OF CANADA, CORDILLERAN DIVISION.
GEOLOGICAL SURVEY OF CANADA, ATLANTIC GEOSCIENCE CENTRE/BEDFORD INSTITUTE OF OCEANOGRAPHY.

Related reference/référence connexe:

This document is related to/ce document est relié à GSC OPEN FILE 324-326.

490

LIST OF PROCESSED SUBSURFACE SAMPLES FROM DISTRICT OF MACKENZIE, DISTRICT OF FRANKLIN AND YUKON TERRITORY; REVISED AND EDITED AS OF APRIL 30, 1985; FLURY, A C, HALKETT, M A; 1985

Availability/disponibilité:

Copies may be purchased/exemplaires en vente
GEOLOGICAL SURVEY OF CANADA, INSTITUTE OF SEDIMENTARY AND PETROLEUM GEOLOGY.

Viewing/consultation

GEOLOGICAL SURVEY OF CANADA, MAP LIBRARY.
GEOLOGICAL SURVEY OF CANADA, INSTITUTE OF SEDIMENTARY AND PETROLEUM GEOLOGY.
GEOLOGICAL SURVEY OF CANADA, CORDILLERAN DIVISION.
GEOLOGICAL SURVEY OF CANADA, ATLANTIC GEOSCIENCE CENTRE/BEDFORD INSTITUTE OF OCEANOGRAPHY.

491

INDEX TO SUBSURFACE BIOSTRATIGRAPHIC DETERMINATIONS, DISTRICT OF MACKENZIE, DISTRICT OF FRANKLIN, YUKON TERRITORY; MCKENZIE, M A; 1977; 20 page(s)

Availability/disponibilité:

Copies may be purchased/exemplaires en vente
ORHAN'S REPRODUCTIONS AND PHOTOMAPPING LIMITED.

Viewing/consultation

GEOLOGICAL SURVEY OF CANADA, MAP LIBRARY.
GEOLOGICAL SURVEY OF CANADA, INSTITUTE OF SEDIMENTARY AND PETROLEUM GEOLOGY.
GEOLOGICAL SURVEY OF CANADA, CORDILLERAN DIVISION.
GEOLOGICAL SURVEY OF CANADA, ATLANTIC GEOSCIENCE CENTRE/BEDFORD INSTITUTE OF OCEANOGRAPHY.

**Index to Geological Survey of Canada Open Files/
Index des dossiers publics de la Commission géologique du Canada**

492

EVALUATION OF THE REGIONAL MINERAL POTENTIAL (NON-HYDROCARBON) OF THE WESTERN ARCTIC REGION; ECKSTRAND, O R, GROSS, G A, KIRKHAM, R V, LEECH, G B, MCLEOD, C R, SANGSTER, D F, RUZICKA, V, MOYD, P; 1978; 31 page(s); 1 map(s)/carte(s); GEOLOGICAL, 1:3 000 000.

Availability/disponibilité:

Copies may be purchased/exemplaires en vente

GEOLOGICAL SURVEY OF CANADA, PUBLICATIONS OFFICE.
GEOLOGICAL SURVEY OF CANADA, INSTITUTE OF SEDIMENTARY AND PETROLEUM GEOLOGY.
GEOLOGICAL SURVEY OF CANADA, CORDILLERAN DIVISION.

Viewing/consultation

GEOLOGICAL SURVEY OF CANADA, MAP LIBRARY.
GEOLOGICAL SURVEY OF CANADA, INSTITUTE OF SEDIMENTARY AND PETROLEUM GEOLOGY.
GEOLOGICAL SURVEY OF CANADA, CORDILLERAN DIVISION.
GEOLOGICAL SURVEY OF CANADA, ATLANTIC GEOSCIENCE CENTRE/BEDFORD INSTITUTE OF OCEANOGRAPHY.

493

USER'S GUIDE FOR SIMGRA 1, AN INTERACTIVE PROGRAM FOR SIMULATING THE DISTRIBUTION OF TRANSFORMATIONS OF SEVERAL INDEPENDENT RANDOM VARIABLES; CHUNG, C F, DIVI, S R, FABBRI, A G; 1977; 9 page(s)

Availability/disponibilité:

Copies may be purchased/exemplaires en vente

GEOLOGICAL SURVEY OF CANADA, PUBLICATIONS OFFICE.

Viewing/consultation

GEOLOGICAL SURVEY OF CANADA, MAP LIBRARY.
GEOLOGICAL SURVEY OF CANADA, INSTITUTE OF SEDIMENTARY AND PETROLEUM GEOLOGY.
GEOLOGICAL SURVEY OF CANADA, CORDILLERAN DIVISION.
GEOLOGICAL SURVEY OF CANADA, ATLANTIC GEOSCIENCE CENTRE/BEDFORD INSTITUTE OF OCEANOGRAPHY.

494

ATHABASCA FORMATION BASIN, GRADIOMETER FEASIBILITY STUDY; KORNIK, L J; 1977; 12 page(s)

Availability/disponibilité:

Copies may be purchased/exemplaires en vente

ASHLEY REPRODUCTIONS INC.

Viewing/consultation

GEOLOGICAL SURVEY OF CANADA, MAP LIBRARY.
GEOLOGICAL SURVEY OF CANADA, INSTITUTE OF SEDIMENTARY AND PETROLEUM GEOLOGY.
GEOLOGICAL SURVEY OF CANADA, CORDILLERAN DIVISION.
GEOLOGICAL SURVEY OF CANADA, ATLANTIC GEOSCIENCE CENTRE/BEDFORD INSTITUTE OF OCEANOGRAPHY.

495

QUATERNARY GEOLOGY OF THE NORTH KLONDIKE AND UPPER BLACKSTONE RIVER SYSTEMS, SOUTHERN OGILVIE RANGES, YUKON TERRITORY SUPPLEMENTAL TERRAIN CLASSIFICATION, SENSITIVITY LEGEND TO ACCOMPANY OPEN FILE 478; RICKER, K E; 1977

Availability/disponibilité:

Copies may be purchased/exemplaires en vente

RILEY'S DATASHARE INTERNATIONAL LIMITED.

Viewing/consultation

GEOLOGICAL SURVEY OF CANADA, MAP LIBRARY.
GEOLOGICAL SURVEY OF CANADA, INSTITUTE OF SEDIMENTARY AND PETROLEUM GEOLOGY.
GEOLOGICAL SURVEY OF CANADA, CORDILLERAN DIVISION.
GEOLOGICAL SURVEY OF CANADA, ATLANTIC GEOSCIENCE CENTRE/BEDFORD INSTITUTE OF OCEANOGRAPHY.

Related reference/référence connexe:

This document accompanies/ce document accompagne GSC OPEN FILE 478.

**Index to Geological Survey of Canada Open Files/
Index des dossiers publics de la Commission géologique du Canada**

496

MAGNETIC ANOMALY MAPS OF THE ATLANTIC PROVINCES; HOOD, P J, REVELER, D A; 1977; 3 map(s)/carte(s); GEOPHYSICAL, MAGNETIC, SHIP, 1:1 000 000.

Availability/disponibilité:

Copies may be purchased/exemplaires en vente

ASHLEY REPRODUCTIONS INC.

PRECISION MICROFILMING SERVICES LIMITED.

Viewing/consultation

GEOLOGICAL SURVEY OF CANADA, MAP LIBRARY.

GEOLOGICAL SURVEY OF CANADA, INSTITUTE OF SEDIMENTARY AND PETROLEUM GEOLOGY.

GEOLOGICAL SURVEY OF CANADA, CORDILLERAN DIVISION.

GEOLOGICAL SURVEY OF CANADA, ATLANTIC GEOSCIENCE CENTRE/BEDFORD INSTITUTE OF OCEANOGRAPHY.

497

MARINE GEOLOGICAL DATA SYNTHESIS (VOL 1+2), JAMES BAY; MEAGHER, L J, RUFFMAN, A, STEWART, J M; 1977; 352 page(s); 8 map(s)/carte(s); HYDROGRAPHIC, BATHYMETRY, 1:25 000. GEOLOGICAL, FACIES MAPS, 1:500 000. HYDROGRAPHIC, BATHYMETRY, 1:500 000. HYDROGRAPHIC, BATHYMETRY, 1:100 000.

Availability/disponibilité:

Copies may be purchased/exemplaires en vente

PRECISION MICROFILMING SERVICES LIMITED.

Viewing/consultation

GEOLOGICAL SURVEY OF CANADA, MAP LIBRARY.

GEOLOGICAL SURVEY OF CANADA, ATLANTIC GEOSCIENCE CENTRE/BEDFORD INSTITUTE OF OCEANOGRAPHY.

498

SURFICIAL GEOLOGY, SEPT-ILES, CAP CHAT, QUEBEC, MAP/GEOLOGIE DES FORMATIONS SUPERFICIELLES, SEPT-ILES, CAP CHAT, QUEBEC; DREDGE, L A; 1977; 1 map(s)/carte(s); SURFICIAL GEOLOGY, 1:250 000.

Availability/disponibilité:

Copies may be purchased/exemplaires en vente

ASHLEY REPRODUCTIONS INC.

Viewing/consultation

GEOLOGICAL SURVEY OF CANADA, MAP LIBRARY.

GEOLOGICAL SURVEY OF CANADA, INSTITUTE OF SEDIMENTARY AND PETROLEUM GEOLOGY.

GEOLOGICAL SURVEY OF CANADA, CORDILLERAN DIVISION.

GEOLOGICAL SURVEY OF CANADA, ATLANTIC GEOSCIENCE CENTRE/BEDFORD INSTITUTE OF OCEANOGRAPHY.

499

GEOLOGY, BLOW RIVER, DAVIDSON MOUNTAINS, DEMARCATION POINT, HERSCHEL ISLAND, YUKON AND DISTRICT OF MACKENZIE, MAPS; NORRIS, D K; 1977; 4 map(s)/carte(s); GEOLOGICAL, 1:250 000.

Availability/disponibilité:

Copies may be purchased/exemplaires en vente

RILEY'S DATASHARE INTERNATIONAL LIMITED.

SUPERIOR REPRODUCTIONS AND PRINTING.

Viewing/consultation

GEOLOGICAL SURVEY OF CANADA, MAP LIBRARY.

GEOLOGICAL SURVEY OF CANADA, INSTITUTE OF SEDIMENTARY AND PETROLEUM GEOLOGY.

GEOLOGICAL SURVEY OF CANADA, CORDILLERAN DIVISION.

GEOLOGICAL SURVEY OF CANADA, ATLANTIC GEOSCIENCE CENTRE/BEDFORD INSTITUTE OF OCEANOGRAPHY.

Related reference/référence connexe:

This document is related to/ce document est relié à GSC MAPS 1514A, 1515A.

**Index to Geological Survey of Canada Open Files/
Index des dossiers publics de la Commission géologique du Canada**

500

SURFICIAL GEOLOGY SURVEY SANDY COVE, NOVA SCOTIA; GEOMARINE ASSOCS L; 1979; 21 page(s); 7 map(s)/carte(s); SURFICIAL GEOLOGY, 1:2 000. HYDROGRAPHIC, BATHYMETRIC, 1:2 000. LOCATION, 1:2 000.

Availability/disponibilité:

Copies may be purchased/exemplaires en vente

PRECISION MICROFILMING SERVICES LIMITED.

Viewing/consultation

GEOLOGICAL SURVEY OF CANADA, MAP LIBRARY.

GEOLOGICAL SURVEY OF CANADA, INSTITUTE OF SEDIMENTARY AND PETROLEUM GEOLOGY.

GEOLOGICAL SURVEY OF CANADA, CORDILLERAN DIVISION.

GEOLOGICAL SURVEY OF CANADA, ATLANTIC GEOSCIENCE CENTRE/BEDFORD INSTITUTE OF OCEANOGRAPHY.

501

SURFICIAL MATERIALS AND BIOPHYSICAL REGIONS, EASTERN QUEEN ELIZABETH ISLANDS [PART 2]; EDLUND, S A, HODGSON, D A; 1978; 4 map(s)/carte(s); ENVIRONMENTAL, BIOPHYSICAL, 1:125 000. SURFICIAL GEOLOGY, 1:125 000.

Availability/disponibilité:

Copies may be purchased/exemplaires en vente

RILEY'S DATASHARE INTERNATIONAL LIMITED.

ASHLEY REPRODUCTIONS INC.

Viewing/consultation

GEOLOGICAL SURVEY OF CANADA, MAP LIBRARY.

GEOLOGICAL SURVEY OF CANADA, INSTITUTE OF SEDIMENTARY AND PETROLEUM GEOLOGY.

GEOLOGICAL SURVEY OF CANADA, CORDILLERAN DIVISION.

GEOLOGICAL SURVEY OF CANADA, ATLANTIC GEOSCIENCE CENTRE/BEDFORD INSTITUTE OF OCEANOGRAPHY.

502

GAMMA-RAY SPECTROMETER MAPS, ELLIOT LAKE, ONTARIO; HOLMAN, P B, HYATT, W G, RICHARDSON, K A; 1977; 7 map(s)/carte(s); GEOPHYSICAL, RADIOMETRIC, 1:19 000.

Availability/disponibilité:

Copies may be purchased/exemplaires en vente

RILEY'S DATASHARE INTERNATIONAL LIMITED.

Viewing/consultation

GEOLOGICAL SURVEY OF CANADA, MAP LIBRARY.

GEOLOGICAL SURVEY OF CANADA, INSTITUTE OF SEDIMENTARY AND PETROLEUM GEOLOGY.

GEOLOGICAL SURVEY OF CANADA, CORDILLERAN DIVISION.

GEOLOGICAL SURVEY OF CANADA, ATLANTIC GEOSCIENCE CENTRE/BEDFORD INSTITUTE OF OCEANOGRAPHY.

503

GAMMA-RAY SPECTROMETER MAPS AND PROFILES, NOVA SCOTIA; HOLMAN, P B, RICHARDSON, K A; 1977; 7 map(s)/carte(s); LOCATION, FLIGHT LINES, 1:250 000.

Availability/disponibilité:

Copies may be purchased/exemplaires en vente

TERRA SURVEYS LIMITED.

Viewing/consultation

GEOLOGICAL SURVEY OF CANADA, MAP LIBRARY.

GEOLOGICAL SURVEY OF CANADA, INSTITUTE OF SEDIMENTARY AND PETROLEUM GEOLOGY.

GEOLOGICAL SURVEY OF CANADA, CORDILLERAN DIVISION.

GEOLOGICAL SURVEY OF CANADA, ATLANTIC GEOSCIENCE CENTRE/BEDFORD INSTITUTE OF OCEANOGRAPHY.

**Index to Geological Survey of Canada Open Files/
Index des dossiers publics de la Commission géologique du Canada**

504

SUBSEA CABLE ROUTE STUDIES [1975] BETWEEN GRAND MANAN ISLAND AND NEW BRUNSWICK; GEOMARINE ASSOCS L; 1978; 17 map(s)/carte(s); HYDROGRAPHIC, BATHYMETRY, 1:12 000. GEOLOGICAL, 1:12 000.

Availability/disponibilité:

Copies may be purchased/exemplaires en vente

PRECISION MICROFILMING SERVICES LIMITED.

Viewing/consultation

GEOLOGICAL SURVEY OF CANADA, MAP LIBRARY.

GEOLOGICAL SURVEY OF CANADA, ATLANTIC GEOSCIENCE CENTRE/BEDFORD INSTITUTE OF OCEANOGRAPHY.

Related reference/référence connexe:

This document is related to/ce document est relié à GSC OPEN FILE 505.

505

SUBSEA CABLE ROUTE STUDIES [1976] GRAND MANAN CHANNEL AND HEAD HARBOUR PASSAGE, NEW BRUNSWICK, CANADA; STEWART, J M; 1978; 86 page(s); 12 map(s)/carte(s); SURFICIAL GEOLOGY, 1:5 000. LOCATION, 1:12 000.

Availability/disponibilité:

Copies may be purchased/exemplaires en vente

PRECISION MICROFILMING SERVICES LIMITED.

Viewing/consultation

GEOLOGICAL SURVEY OF CANADA, MAP LIBRARY.

GEOLOGICAL SURVEY OF CANADA, INSTITUTE OF SEDIMENTARY AND PETROLEUM GEOLOGY.

GEOLOGICAL SURVEY OF CANADA, CORDILLERAN DIVISION.

GEOLOGICAL SURVEY OF CANADA, ATLANTIC GEOSCIENCE CENTRE/BEDFORD INSTITUTE OF OCEANOGRAPHY.

Related reference/référence connexe:

This document is related to/ce document est relié à GSC OPEN FILE 504.

506

GEOCHEMICAL LAKE SEDIMENT AND WATER, THUNDER BAY, ONTARIO, MAPS AND DATA; HORN BROOK, E H W, COKER, W B, LYNCH, J J; 1978; 14 map(s)/carte(s); GEOCHEMICAL, 1:250 000. LOCATION, SAMPLES, 1:250 000.

Availability/disponibilité:

Copies may be purchased/exemplaires en vente

ASHLEY REPRODUCTIONS INC.

GEOLOGICAL SURVEY OF CANADA, PUBLICATIONS OFFICE.

Viewing/consultation

GEOLOGICAL SURVEY OF CANADA, MAP LIBRARY.

GEOLOGICAL SURVEY OF CANADA, INSTITUTE OF SEDIMENTARY AND PETROLEUM GEOLOGY.

GEOLOGICAL SURVEY OF CANADA, CORDILLERAN DIVISION.

GEOLOGICAL SURVEY OF CANADA, ATLANTIC GEOSCIENCE CENTRE/BEDFORD INSTITUTE OF OCEANOGRAPHY.

Related reference/référence connexe:

This document is related to/ce document est relié à GSC OPEN FILE 746.

507

GEOCHEMICAL LAKE SEDIMENT AND WATER, THUNDER BAY, ONTARIO, MAPS AND DATA; HORN BROOK, E H W, COKER, W B, LYNCH, J J; 1978; 14 map(s)/carte(s); GEOCHEMICAL, 1:250 000. LOCATION, SAMPLES, 1:250 000.

Availability/disponibilité:

Copies may be purchased/exemplaires en vente

ASHLEY REPRODUCTIONS INC.

GEOLOGICAL SURVEY OF CANADA, PUBLICATIONS OFFICE.

Viewing/consultation

GEOLOGICAL SURVEY OF CANADA, MAP LIBRARY.

GEOLOGICAL SURVEY OF CANADA, INSTITUTE OF SEDIMENTARY AND PETROLEUM GEOLOGY.

GEOLOGICAL SURVEY OF CANADA, CORDILLERAN DIVISION.

GEOLOGICAL SURVEY OF CANADA, ATLANTIC GEOSCIENCE CENTRE/BEDFORD INSTITUTE OF OCEANOGRAPHY.

Related reference/référence connexe:

This document is related to/ce document est relié à GSC OPEN FILE 746.

**Index to Geological Survey of Canada Open Files/
Index des dossiers publics de la Commission géologique du Canada**

508

GEOCHEMICAL LAKE SEDIMENT AND WATER, NORTHERN SASKATCHEWAN, MAPS AND DATA; HORN BROOK, E H W, COKER, W B, LYNCH, J J; 1978; 14 map(s)/carte(s); GEOCHEMICAL, 1:250 000. LOCATION, SAMPLES, 1:250 000.

Availability/disponibilité:

Copies may be purchased/exemplaires en vente

ASHLEY REPRODUCTIONS INC.

GEOLOGICAL SURVEY OF CANADA, PUBLICATIONS OFFICE.

Viewing/consultation

GEOLOGICAL SURVEY OF CANADA, MAP LIBRARY.

GEOLOGICAL SURVEY OF CANADA, INSTITUTE OF SEDIMENTARY AND PETROLEUM GEOLOGY.

GEOLOGICAL SURVEY OF CANADA, CORDILLERAN DIVISION.

GEOLOGICAL SURVEY OF CANADA, ATLANTIC GEOSCIENCE CENTRE/BEDFORD INSTITUTE OF OCEANOGRAPHY.

Related reference/référence connexe:

This document is related to/ce document est relié à GSC OPEN FILE 742.

509

GEOCHEMICAL LAKE SEDIMENT AND WATER, EASTERN LABRADOR, MAPS AND DATA; HORN BROOK, E H W, MAURICE, Y T, LYNCH, J J; 1978; 15 map(s)/carte(s); GEOCHEMICAL, 1:250 000. LOCATION, SAMPLES, 1:250 000.

Availability/disponibilité:

Copies may be purchased/exemplaires en vente

ASHLEY REPRODUCTIONS INC.

GEOLOGICAL SURVEY OF CANADA, PUBLICATIONS OFFICE.

Viewing/consultation

GEOLOGICAL SURVEY OF CANADA, MAP LIBRARY.

GEOLOGICAL SURVEY OF CANADA, ATLANTIC GEOSCIENCE CENTRE/BEDFORD INSTITUTE OF OCEANOGRAPHY.

Related reference/référence connexe:

This document is related to/ce document est relié à GSC OPEN FILE 749.

510

GEOCHEMICAL LAKE SEDIMENT AND WATER, EASTERN LABRADOR, MAPS AND DATA; HORN BROOK, E H W, MAURICE, Y T, LYNCH, J J; 1978; 15 map(s)/carte(s); GEOCHEMICAL, 1:250 000. LOCATION, SAMPLES, 1:250 000.

Availability/disponibilité:

Copies may be purchased/exemplaires en vente

ASHLEY REPRODUCTIONS INC.

GEOLOGICAL SURVEY OF CANADA, PUBLICATIONS OFFICE.

Viewing/consultation

GEOLOGICAL SURVEY OF CANADA, MAP LIBRARY.

GEOLOGICAL SURVEY OF CANADA, ATLANTIC GEOSCIENCE CENTRE/BEDFORD INSTITUTE OF OCEANOGRAPHY.

Related reference/référence connexe:

This document is related to/ce document est relié à GSC OPEN FILE 749.

511

GEOCHEMICAL LAKE SEDIMENT AND WATER, EASTERN LABRADOR, MAPS AND DATA; HORN BROOK, E H W, MAURICE, Y T, LYNCH, J J; 1978; 15 map(s)/carte(s); GEOCHEMICAL, 1:250 000. LOCATION, SAMPLES, 1:250 000.

Availability/disponibilité:

Copies may be purchased/exemplaires en vente

ASHLEY REPRODUCTIONS INC.

GEOLOGICAL SURVEY OF CANADA, PUBLICATIONS OFFICE.

Viewing/consultation

GEOLOGICAL SURVEY OF CANADA, MAP LIBRARY.

GEOLOGICAL SURVEY OF CANADA, ATLANTIC GEOSCIENCE CENTRE/BEDFORD INSTITUTE OF OCEANOGRAPHY.

Related reference/référence connexe:

This document is related to/ce document est relié à GSC OPEN FILE 749.

**Index to Geological Survey of Canada Open Files/
Index des dossiers publics de la Commission géologique du Canada**

512

GEOCHEMICAL LAKE SEDIMENT AND WATER, EASTERN LABRADOR, MAPS AND DATA; HORN BROOK, E H W, MAURICE, Y T, LYNCH, J J; 1977; 15 map(s)/carte(s); GEOCHEMICAL, 1:250 000. LOCATION, SAMPLES, 1:250 000.

Availability/disponibilité:

Copies may be purchased/exemplaires en vente

ASHLEY REPRODUCTIONS INC.

GEOLOGICAL SURVEY OF CANADA, PUBLICATIONS OFFICE.

Viewing/consultation

GEOLOGICAL SURVEY OF CANADA, MAP LIBRARY.

GEOLOGICAL SURVEY OF CANADA, ATLANTIC GEOSCIENCE CENTRE/BEDFORD INSTITUTE OF OCEANOGRAPHY.

Related reference/référence connexe:

This document is related to/ce document est relié à GSC OPEN FILE 740.

513

GEOCHEMICAL LAKE SEDIMENT AND WATER, EASTERN LABRADOR, MAPS AND DATA; HORN BROOK, E H W, MAURICE, Y T, LYNCH, J J; 1977; 15 map(s)/carte(s); GEOCHEMICAL, 1:250 000. LOCATION, SAMPLES, 1:250 000.

Availability/disponibilité:

Copies may be purchased/exemplaires en vente

ASHLEY REPRODUCTIONS INC.

GEOLOGICAL SURVEY OF CANADA, PUBLICATIONS OFFICE.

Viewing/consultation

GEOLOGICAL SURVEY OF CANADA, MAP LIBRARY.

GEOLOGICAL SURVEY OF CANADA, ATLANTIC GEOSCIENCE CENTRE/BEDFORD INSTITUTE OF OCEANOGRAPHY.

Related reference/référence connexe:

This document is related to/ce document est relié à GSC OPEN FILE 749.

514

GEOCHEMICAL STREAM SEDIMENT AND WATER, SOUTHEASTERN BRITISH COLUMBIA, MAPS AND DATA; BALLANTYNE, S B, KALNINS, T E, LYNCH, J J; 1978; 13 map(s)/carte(s); GEOCHEMICAL, 1:250 000. LOCATION, SAMPLES, 1:250 000.

Availability/disponibilité:

Copies may be purchased/exemplaires en vente

GEOLOGICAL SURVEY OF CANADA, CORDILLERAN DIVISION.

ASHLEY REPRODUCTIONS INC.

GEOLOGICAL SURVEY OF CANADA, PUBLICATIONS OFFICE.

Viewing/consultation

GEOLOGICAL SURVEY OF CANADA, MAP LIBRARY.

GEOLOGICAL SURVEY OF CANADA, INSTITUTE OF SEDIMENTARY AND PETROLEUM GEOLOGY.

GEOLOGICAL SURVEY OF CANADA, CORDILLERAN DIVISION.

GEOLOGICAL SURVEY OF CANADA, ATLANTIC GEOSCIENCE CENTRE/BEDFORD INSTITUTE OF OCEANOGRAPHY.

Related reference/référence connexe:

This document is related to/ce document est relié à GSC OPEN FILE 736.

**Index to Geological Survey of Canada Open Files/
Index des dossiers publics de la Commission géologique du Canada**

515

GEOCHEMICAL STREAM SEDIMENT AND WATER, SOUTHEASTERN BRITISH COLUMBIA, MAPS AND DATA; BALLANTYNE, S B, KALNINS, T E, LYNCH, J J; 1978; 13 map(s)/carte(s); GEOCHEMICAL, 1:250 000. LOCATION, SAMPLES, 1:250 000.

Availability/disponibilité:

Copies may be purchased/exemplaires en vente

GEOLOGICAL SURVEY OF CANADA, CORDILLERAN DIVISION.
ASHLEY REPRODUCTIONS INC.
GEOLOGICAL SURVEY OF CANADA, PUBLICATIONS OFFICE.

Viewing/consultation

GEOLOGICAL SURVEY OF CANADA, MAP LIBRARY.
GEOLOGICAL SURVEY OF CANADA, INSTITUTE OF SEDIMENTARY AND PETROLEUM GEOLOGY.
GEOLOGICAL SURVEY OF CANADA, CORDILLERAN DIVISION.
GEOLOGICAL SURVEY OF CANADA, ATLANTIC GEOSCIENCE CENTRE/BEDFORD INSTITUTE OF OCEANOGRAPHY.

Related reference/référence connexe:

This document is related to/ce document est relié à GSC OPEN FILE 736.

516

GEOCHEMICAL STREAM SEDIMENT AND WATER, SOUTHEASTERN BRITISH COLUMBIA, MAPS AND DATA; BALLANTYNE, S B, KALNINS, T E, LYNCH, J J; 1978; 12 map(s)/carte(s); GEOCHEMICAL, 1:250 000. LOCATION, SAMPLES, 1:250 000.

Availability/disponibilité:

Copies may be purchased/exemplaires en vente

GEOLOGICAL SURVEY OF CANADA, CORDILLERAN DIVISION.
ASHLEY REPRODUCTIONS INC.
GEOLOGICAL SURVEY OF CANADA, PUBLICATIONS OFFICE.

Viewing/consultation

GEOLOGICAL SURVEY OF CANADA, MAP LIBRARY.
GEOLOGICAL SURVEY OF CANADA, INSTITUTE OF SEDIMENTARY AND PETROLEUM GEOLOGY.
GEOLOGICAL SURVEY OF CANADA, CORDILLERAN DIVISION.
GEOLOGICAL SURVEY OF CANADA, ATLANTIC GEOSCIENCE CENTRE/BEDFORD INSTITUTE OF OCEANOGRAPHY.

Related reference/référence connexe:

This document is related to/ce document est relié à GSC OPEN FILE 736.

517

GEOCHEMICAL STREAM SEDIMENT AND WATER NORTHWESTERN BRITISH COLUMBIA, MAPS AND DATA; BALLANTYNE, S B, KALNINS, T E, LYNCH, J J; 1978; 13 map(s)/carte(s); LOCATION, SAMPLES, 1:250 000.

Availability/disponibilité:

Copies may be purchased/exemplaires en vente

GEOLOGICAL SURVEY OF CANADA, CORDILLERAN DIVISION.
ASHLEY REPRODUCTIONS INC.
GEOLOGICAL SURVEY OF CANADA, PUBLICATIONS OFFICE.

Viewing/consultation

GEOLOGICAL SURVEY OF CANADA, MAP LIBRARY.
GEOLOGICAL SURVEY OF CANADA, INSTITUTE OF SEDIMENTARY AND PETROLEUM GEOLOGY.
GEOLOGICAL SURVEY OF CANADA, CORDILLERAN DIVISION.
GEOLOGICAL SURVEY OF CANADA, ATLANTIC GEOSCIENCE CENTRE/BEDFORD INSTITUTE OF OCEANOGRAPHY.

Related reference/référence connexe:

This document is related to/ce document est relié à GSC OPEN FILE 733.

**Index to Geological Survey of Canada Open Files/
Index des dossiers publics de la Commission géologique du Canada**

518

GEOCHEMICAL STREAM SEDIMENT AND WATER, CENTRAL YUKON, MAPS AND DATA; GOODFELLOW, W D, LYNCH, J J; 1978; 14 map(s)/carte(s); GEOCHEMICAL, 1:250 000. LOCATION, SAMPLES, 1:250 000.

Availability/disponibilité:

Copies may be purchased/exemplaires en vente

ASHLEY REPRODUCTIONS INC.

SUPERIOR REPRODUCTIONS AND PRINTING.

GEOLOGICAL SURVEY OF CANADA, PUBLICATIONS OFFICE.

Viewing/consultation

GEOLOGICAL SURVEY OF CANADA, MAP LIBRARY.

GEOLOGICAL SURVEY OF CANADA, INSTITUTE OF SEDIMENTARY AND PETROLEUM GEOLOGY.

GEOLOGICAL SURVEY OF CANADA, CORDILLERAN DIVISION.

GEOLOGICAL SURVEY OF CANADA, ATLANTIC GEOSCIENCE CENTRE/BEDFORD INSTITUTE OF OCEANOGRAPHY.

Related reference/référence connexe:

This document is related to/ce document est relié à GSC OPEN FILE 731.

519

GEOCHEMICAL STREAM SEDIMENT AND WATER, CENTRAL YUKON, MAPS AND DATA; GOODFELLOW, W D, LYNCH, J J; 1978; 14 map(s)/carte(s); GEOCHEMICAL, 1:250 000. LOCATION, SAMPLES, 1:250 000.

Availability/disponibilité:

Copies may be purchased/exemplaires en vente

ASHLEY REPRODUCTIONS INC.

SUPERIOR REPRODUCTIONS AND PRINTING.

GEOLOGICAL SURVEY OF CANADA, PUBLICATIONS OFFICE.

Viewing/consultation

GEOLOGICAL SURVEY OF CANADA, MAP LIBRARY.

GEOLOGICAL SURVEY OF CANADA, INSTITUTE OF SEDIMENTARY AND PETROLEUM GEOLOGY.

GEOLOGICAL SURVEY OF CANADA, CORDILLERAN DIVISION.

GEOLOGICAL SURVEY OF CANADA, ATLANTIC GEOSCIENCE CENTRE/BEDFORD INSTITUTE OF OCEANOGRAPHY.

Related reference/référence connexe:

This document is related to/ce document est relié à GSC OPEN FILE 731.

520

GEOCHEMICAL STREAM SEDIMENT AND WATER, CENTRAL YUKON, MAPS AND DATA; GOODFELLOW, W D, LYNCH, J J; 1978; 14 map(s)/carte(s); GEOCHEMICAL, 1:250 000. LOCATION, SAMPLES, 1:250 000.

Availability/disponibilité:

Copies may be purchased/exemplaires en vente

ASHLEY REPRODUCTIONS INC.

SUPERIOR REPRODUCTIONS AND PRINTING.

GEOLOGICAL SURVEY OF CANADA, PUBLICATIONS OFFICE.

Viewing/consultation

GEOLOGICAL SURVEY OF CANADA, MAP LIBRARY.

GEOLOGICAL SURVEY OF CANADA, INSTITUTE OF SEDIMENTARY AND PETROLEUM GEOLOGY.

GEOLOGICAL SURVEY OF CANADA, CORDILLERAN DIVISION.

GEOLOGICAL SURVEY OF CANADA, ATLANTIC GEOSCIENCE CENTRE/BEDFORD INSTITUTE OF OCEANOGRAPHY.

Related reference/référence connexe:

This document is related to/ce document est relié à GSC OPEN FILE 731.

**Index to Geological Survey of Canada Open Files/
Index des dossiers publics de la Commission géologique du Canada**

521A

GEOCHEMICAL LAKE SEDIMENT AND WATER, MELVILLE PENINSULA, DISTRICT OF FRANKLIN; HORN BROOK, E H W, LYNCH, J J; 1978; 14 map(s)/carte(s); GEOCHEMICAL, 1:250 000. LOCATION, SAMPLES, 1:250 000.

Availability/disponibilité:

Copies may be purchased/exemplaires en vente
ASHLEY REPRODUCTIONS INC.

Viewing/consultation

GEOLOGICAL SURVEY OF CANADA, MAP LIBRARY.
GEOLOGICAL SURVEY OF CANADA, INSTITUTE OF SEDIMENTARY AND PETROLEUM GEOLOGY.
GEOLOGICAL SURVEY OF CANADA, CORDILLERAN DIVISION.
GEOLOGICAL SURVEY OF CANADA, ATLANTIC GEOSCIENCE CENTRE/BEDFORD INSTITUTE OF OCEANOGRAPHY.

Related reference/référence connexe:

This document is related to/ce document est relié à GSC OPEN FILE 738.

521B

GEOCHEMICAL LAKE SEDIMENT AND WATER, MELVILLE PENINSULA, DISTRICT OF FRANKLIN; HORN BROOK, E H W, LYNCH, J J; 1978; 14 map(s)/carte(s); GEOCHEMICAL, 1:250 000. LOCATION, SAMPLES, 1:250 000.

Availability/disponibilité:

Copies may be purchased/exemplaires en vente
ASHLEY REPRODUCTIONS INC.

Viewing/consultation

GEOLOGICAL SURVEY OF CANADA, MAP LIBRARY.
GEOLOGICAL SURVEY OF CANADA, INSTITUTE OF SEDIMENTARY AND PETROLEUM GEOLOGY.
GEOLOGICAL SURVEY OF CANADA, CORDILLERAN DIVISION.
GEOLOGICAL SURVEY OF CANADA, ATLANTIC GEOSCIENCE CENTRE/BEDFORD INSTITUTE OF OCEANOGRAPHY.

Related reference/référence connexe:

This document is related to/ce document est relié à GSC OPEN FILE 738.

522A

GEOCHEMICAL LAKE SEDIMENT AND WATER, MELVILLE PENINSULA, DISTRICT OF FRANKLIN; HORN BROOK, E H W, LYNCH, J J; 1978; 14 map(s)/carte(s); GEOCHEMICAL, 1:250 000. LOCATION, SAMPLES, 1:250 000.

Availability/disponibilité:

Copies may be purchased/exemplaires en vente
ASHLEY REPRODUCTIONS INC.

Viewing/consultation

GEOLOGICAL SURVEY OF CANADA, MAP LIBRARY.
GEOLOGICAL SURVEY OF CANADA, INSTITUTE OF SEDIMENTARY AND PETROLEUM GEOLOGY.
GEOLOGICAL SURVEY OF CANADA, CORDILLERAN DIVISION.
GEOLOGICAL SURVEY OF CANADA, ATLANTIC GEOSCIENCE CENTRE/BEDFORD INSTITUTE OF OCEANOGRAPHY.

Related reference/référence connexe:

This document is related to/ce document est relié à GSC OPEN FILE 738.

522B

GEOCHEMICAL LAKE SEDIMENT AND WATER GEOCHEMICAL RECONNAISSANCE DATA, MELVILLE PENINSULA, DISTRICT OF FRANKLIN; HORN BROOK, E H W, LYNCH, J J; 1978; 14 map(s)/carte(s); GEOCHEMICAL, 1:250 000. LOCATION, SAMPLES, 1:250 000.

Availability/disponibilité:

Copies may be purchased/exemplaires en vente
ASHLEY REPRODUCTIONS INC.

Viewing/consultation

GEOLOGICAL SURVEY OF CANADA, MAP LIBRARY.
GEOLOGICAL SURVEY OF CANADA, INSTITUTE OF SEDIMENTARY AND PETROLEUM GEOLOGY.
GEOLOGICAL SURVEY OF CANADA, CORDILLERAN DIVISION.
GEOLOGICAL SURVEY OF CANADA, ATLANTIC GEOSCIENCE CENTRE/BEDFORD INSTITUTE OF OCEANOGRAPHY.

Related reference/référence connexe:

This document is related to/ce document est relié à GSC OPEN FILE 738.

**Index to Geological Survey of Canada Open Files/
Index des dossiers publics de la Commission géologique du Canada**

523

GEOLOGY, BARROW RIVER, DISTRICT OF FRANKLIN, MAPS AND NOTES; HENDERSON, J R, TURAY, M, OKULITCH, A V, GORDON, T M, HUTCHEON, I E; 1978; 11 map(s)/carte(s); GEOLOGICAL, 1:50 000.

Availability/disponibilité:

Copies may be purchased/exemplaires en vente

RILEY'S DATASHARE INTERNATIONAL LIMITED.
ASHLEY REPRODUCTIONS INC.

Viewing/consultation

GEOLOGICAL SURVEY OF CANADA, MAP LIBRARY.
GEOLOGICAL SURVEY OF CANADA, INSTITUTE OF SEDIMENTARY AND PETROLEUM GEOLOGY.
GEOLOGICAL SURVEY OF CANADA, CORDILLERAN DIVISION.
GEOLOGICAL SURVEY OF CANADA, ATLANTIC GEOSCIENCE CENTRE/BEDFORD INSTITUTE OF OCEANOGRAPHY.

524

RESULTS OF ANALYSES OF ROCK SPECIMENS FROM DEVONIAN FORMATIONS, WEST-CENTRAL ELLESMERE ISLAND; TRETTIN, H P; 1978; 207 page(s)

Availability/disponibilité:

Copies may be purchased/exemplaires en vente

ORHAN'S REPRODUCTIONS AND PHOTOMAPPING LIMITED.

Viewing/consultation

GEOLOGICAL SURVEY OF CANADA, MAP LIBRARY.
GEOLOGICAL SURVEY OF CANADA, INSTITUTE OF SEDIMENTARY AND PETROLEUM GEOLOGY.
GEOLOGICAL SURVEY OF CANADA, CORDILLERAN DIVISION.
GEOLOGICAL SURVEY OF CANADA, ATLANTIC GEOSCIENCE CENTRE/BEDFORD INSTITUTE OF OCEANOGRAPHY.

Related reference/référence connexe:

This document is related to/ce document est relié à DATA SUMMARIZED AND INTERPRETED IN GSC BULLETIN 302.

525

MARINE GRAVITY AND MAGNETIC MAPS, NORTHEAST OF NEWFOUNDLAND; FOLINSBEE, R A, HAWORTH, R T, MACINTYRE, J B; 1978; 13 page(s); 96 map(s)/carte(s); GEOPHYSICAL, GRAVITY, SHIP, 1:250 000. GEOPHYSICAL, MAGNETIC, SHIP, 1:250 000.

Availability/disponibilité:

Copies may be purchased/exemplaires en vente

PRECISION MICROFILMING SERVICES LIMITED.

Viewing/consultation

GEOLOGICAL SURVEY OF CANADA, MAP LIBRARY.
GEOLOGICAL SURVEY OF CANADA, INSTITUTE OF SEDIMENTARY AND PETROLEUM GEOLOGY.
GEOLOGICAL SURVEY OF CANADA, CORDILLERAN DIVISION.
GEOLOGICAL SURVEY OF CANADA, ATLANTIC GEOSCIENCE CENTRE/BEDFORD INSTITUTE OF OCEANOGRAPHY.

Related reference/référence connexe:

This document is related to/ce document est relié à DIGITAL DATA PREVIOUSLY RELEASED AS GSC OPEN FILE 391.

526

PROGRAMMES DE FORAGES DANS LES FORMATIONS SUPERFICIELLES DE L'ILE DE BANKS, DISTRICT DE FRANKLIN, TERRITOIRES DU NORD OUEST; GAUTHIER, R C; 1978; 78 page(s); 4 map(s)/carte(s); LOCATION, 1:2 100 000. GEOLOGICAL, 1:400 000.

Availability/disponibilité:

Copies may be purchased/exemplaires en vente

ASHLEY REPRODUCTIONS INC.

Viewing/consultation

GEOLOGICAL SURVEY OF CANADA, MAP LIBRARY.
GEOLOGICAL SURVEY OF CANADA, INSTITUTE OF SEDIMENTARY AND PETROLEUM GEOLOGY.
GEOLOGICAL SURVEY OF CANADA, CORDILLERAN DIVISION.
GEOLOGICAL SURVEY OF CANADA, ATLANTIC GEOSCIENCE CENTRE/BEDFORD INSTITUTE OF OCEANOGRAPHY.

**Index to Geological Survey of Canada Open Files/
Index des dossiers publics de la Commission géologique du Canada**

527

GEOLOGY AND LIMNOLOGY OF KLUANE LAKE; TERRAIN ANALYSIS AND MAPPING SERVICES LTD.; 1978; 51 page(s); 7 map(s)/carte(s); GEOLOGICAL, ISOPACHS, 1:80 000. HYDROGRAPHIC, BATHYMETRY, 1:80 000. LOCATION, 1:600 000.

Availability/disponibilité:

Copies may be purchased/exemplaires en vente

ASHLEY REPRODUCTIONS INC.
SUPERIOR REPRODUCTIONS AND PRINTING.

Viewing/consultation

GEOLOGICAL SURVEY OF CANADA, MAP LIBRARY.
GEOLOGICAL SURVEY OF CANADA, INSTITUTE OF SEDIMENTARY AND PETROLEUM GEOLOGY.
GEOLOGICAL SURVEY OF CANADA, CORDILLERAN DIVISION.
GEOLOGICAL SURVEY OF CANADA, ATLANTIC GEOSCIENCE CENTRE/BEDFORD INSTITUTE OF OCEANOGRAPHY.

528

AEROMAGNETIC GRADIOMETER MAPS, KASHERE LAKE, MANITOBA; GEOLOGICAL SURVEY OF CANADA; 1978; 20 map(s)/carte(s); GEOPHYSICAL, VERTICAL GRADIENT, 1:25 000.

Availability/disponibilité:

Viewing/consultation

GEOLOGICAL SURVEY OF CANADA, MAP LIBRARY.
GEOLOGICAL SURVEY OF CANADA, CORDILLERAN DIVISION.
GEOLOGICAL SURVEY OF CANADA, INSTITUTE OF SEDIMENTARY AND PETROLEUM GEOLOGY.
GEOLOGICAL SURVEY OF CANADA, ATLANTIC GEOSCIENCE CENTRE/BEDFORD INSTITUTE OF OCEANOGRAPHY.

529

AEROMAGNETIC GRADIOMETER MAPS, ATHABASCA BASIN, SASKATCHEWAN; GEOLOGICAL SURVEY OF CANADA; 1978; 2 map(s)/carte(s); GEOPHYSICAL, MAGNETIC, 1:25 000. GEOPHYSICAL, VERTICAL GRADIENT, 1:25 000.

Availability/disponibilité:

Viewing/consultation

GEOLOGICAL SURVEY OF CANADA, MAP LIBRARY.
GEOLOGICAL SURVEY OF CANADA, CORDILLERAN DIVISION.
GEOLOGICAL SURVEY OF CANADA, INSTITUTE OF SEDIMENTARY AND PETROLEUM GEOLOGY.
GEOLOGICAL SURVEY OF CANADA, ATLANTIC GEOSCIENCE CENTRE/BEDFORD INSTITUTE OF OCEANOGRAPHY.

530

AEROMAGNETIC GRADIOMETER MAPS, ATHABASCA BASIN [AREA B], SASKATCHEWAN; GEOLOGICAL SURVEY OF CANADA; 1978; 2 map(s)/carte(s); GEOPHYSICAL, MAGNETIC, 1:25 000. GEOPHYSICAL, VERTICAL GRADIENT, 1:25 000.

Availability/disponibilité:

Viewing/consultation

GEOLOGICAL SURVEY OF CANADA, MAP LIBRARY.
GEOLOGICAL SURVEY OF CANADA, CORDILLERAN DIVISION.
GEOLOGICAL SURVEY OF CANADA, INSTITUTE OF SEDIMENTARY AND PETROLEUM GEOLOGY.
GEOLOGICAL SURVEY OF CANADA, ATLANTIC GEOSCIENCE CENTRE/BEDFORD INSTITUTE OF OCEANOGRAPHY.

531

AEROMAGNETIC GRADIOMETER MAPS, ATHABASCA BASIN [AREA C], SASKATCHEWAN; GEOLOGICAL SURVEY OF CANADA; 1978; 6 map(s)/carte(s); GEOPHYSICAL, MAGNETIC, 1:25 000. GEOPHYSICAL, VERTICAL GRADIENT, 1:25 000.

Availability/disponibilité:

Viewing/consultation

GEOLOGICAL SURVEY OF CANADA, MAP LIBRARY.
GEOLOGICAL SURVEY OF CANADA, CORDILLERAN DIVISION.
GEOLOGICAL SURVEY OF CANADA, INSTITUTE OF SEDIMENTARY AND PETROLEUM GEOLOGY.
GEOLOGICAL SURVEY OF CANADA, ATLANTIC GEOSCIENCE CENTRE/BEDFORD INSTITUTE OF OCEANOGRAPHY.

**Index to Geological Survey of Canada Open Files/
Index des dossiers publics de la Commission géologique du Canada**

532

THE GEOCHEMISTRY OF THERMAL WATERS FROM THE MOUNT MEAGER HOTSPRINGS AREA, BRITISH COLUMBIA; BROWN, T H, HAMMERSTROM, L T; 1978; 83 page(s)

Availability/disponibilité:

Copies may be purchased/exemplaires en vente

SUPERIOR REPRODUCTIONS AND PRINTING.
RILEY'S DATASHARE INTERNATIONAL LIMITED.
ASHLEY REPRODUCTIONS INC.

Viewing/consultation

GEOLOGICAL SURVEY OF CANADA, MAP LIBRARY.
GEOLOGICAL SURVEY OF CANADA, INSTITUTE OF SEDIMENTARY AND PETROLEUM GEOLOGY.
GEOLOGICAL SURVEY OF CANADA, CORDILLERAN DIVISION.
GEOLOGICAL SURVEY OF CANADA, ATLANTIC GEOSCIENCE CENTRE/BEDFORD INSTITUTE OF OCEANOGRAPHY.

533

SEDIMENTARY PHOSPHATE DEPOSITS AND THE WORLD PHOSPHATE INDUSTRY : AN INTERIM REVIEW; CHRISTIE, R L; 1978; 54 page(s); 1 map(s)/carte(s); GEOLOGICAL, SEDIMENTARY BASINS, 1:12 000 000.

Availability/disponibilité:

Copies may be purchased/exemplaires en vente

ORHAN'S REPRODUCTIONS AND PHOTOMAPPING LIMITED.

Viewing/consultation

GEOLOGICAL SURVEY OF CANADA, MAP LIBRARY.
GEOLOGICAL SURVEY OF CANADA, INSTITUTE OF SEDIMENTARY AND PETROLEUM GEOLOGY.
GEOLOGICAL SURVEY OF CANADA, CORDILLERAN DIVISION.
GEOLOGICAL SURVEY OF CANADA, ATLANTIC GEOSCIENCE CENTRE/BEDFORD INSTITUTE OF OCEANOGRAPHY.

534

GEOLOGY, TASEKO LAKE MAP AREA, BRITISH COLUMBIA; TIPPER, H W; 1978; 1 map(s)/carte(s); GEOLOGICAL, 1:125 000.

Availability/disponibilité:

Copies may be purchased/exemplaires en vente

GEOLOGICAL SURVEY OF CANADA, CORDILLERAN DIVISION.

Viewing/consultation

GEOLOGICAL SURVEY OF CANADA, MAP LIBRARY.
GEOLOGICAL SURVEY OF CANADA, INSTITUTE OF SEDIMENTARY AND PETROLEUM GEOLOGY.
GEOLOGICAL SURVEY OF CANADA, CORDILLERAN DIVISION.
GEOLOGICAL SURVEY OF CANADA, ATLANTIC GEOSCIENCE CENTRE/BEDFORD INSTITUTE OF OCEANOGRAPHY.

Related reference/référence connexe:

This document replaces/ce document remplace GSC PREMAP 29-1963.

535

GEOLOGY, SLOAN RIVER, DISTRICT OF MACKENZIE, MAP; HOFFMAN, P F; 1978; 1 map(s)/carte(s); GEOLOGICAL, 1:125 000.

Availability/disponibilité:

Copies may be purchased/exemplaires en vente

SUPERIOR REPRODUCTIONS AND PRINTING.
RILEY'S DATASHARE INTERNATIONAL LIMITED.
ASHLEY REPRODUCTIONS INC.

Viewing/consultation

GEOLOGICAL SURVEY OF CANADA, MAP LIBRARY.
GEOLOGICAL SURVEY OF CANADA, INSTITUTE OF SEDIMENTARY AND PETROLEUM GEOLOGY.
GEOLOGICAL SURVEY OF CANADA, CORDILLERAN DIVISION.
GEOLOGICAL SURVEY OF CANADA, ATLANTIC GEOSCIENCE CENTRE/BEDFORD INSTITUTE OF OCEANOGRAPHY.

**Index to Geological Survey of Canada Open Files/
Index des dossiers publics de la Commission géologique du Canada**

536

GEOLOGY, HALFWAY RIVER, BRITISH COLUMBIA, MAPS AND SECTIONS; THOMPSON, R I; 1978; 24 map(s)/carte(s); GEOLOGICAL, 1:50 000. GEOLOGICAL, 1:250 000.

Availability/disponibilité:

Copies may be purchased/exemplaires en vente

RILEY'S DATASHARE INTERNATIONAL LIMITED.
SUPERIOR REPRODUCTIONS AND PRINTING.
GEOLOGICAL SURVEY OF CANADA, CORDILLERAN DIVISION.

Viewing/consultation

GEOLOGICAL SURVEY OF CANADA, MAP LIBRARY.
GEOLOGICAL SURVEY OF CANADA, INSTITUTE OF SEDIMENTARY AND PETROLEUM GEOLOGY.
GEOLOGICAL SURVEY OF CANADA, CORDILLERAN DIVISION.
GEOLOGICAL SURVEY OF CANADA, ATLANTIC GEOSCIENCE CENTRE/BEDFORD INSTITUTE OF OCEANOGRAPHY.

Related reference/référence connexe:

This document is related to/ce document est relié à SOME DATA FROM GSC PAPER 67-19; GSC MEMOIR 425.

537

A STRUCTURAL RECONNAISSANCE OF EASTERN DEVON ISLAND, ARCTIC ARCHIPELAGO; CHRISTIE, R L; 1978; 30 page(s); 1 map(s)/carte(s); GEOLOGICAL, 1:250 000.

Availability/disponibilité:

Copies may be purchased/exemplaires en vente

RILEY'S DATASHARE INTERNATIONAL LIMITED.

Viewing/consultation

GEOLOGICAL SURVEY OF CANADA, MAP LIBRARY.
GEOLOGICAL SURVEY OF CANADA, INSTITUTE OF SEDIMENTARY AND PETROLEUM GEOLOGY.
GEOLOGICAL SURVEY OF CANADA, CORDILLERAN DIVISION.
GEOLOGICAL SURVEY OF CANADA, ATLANTIC GEOSCIENCE CENTRE/BEDFORD INSTITUTE OF OCEANOGRAPHY.

538

SURFICIAL GEOLOGY, SOUTHERN ELLEF RINGNES, KING CHRISTIAN ISLANDS, DISTRICT OF FRANKLIN, MAP AND LEGENDS; HODGSON, D A; 1978; 2 map(s)/carte(s); SURFICIAL GEOLOGY, 1:250 000. SURFICIAL GEOLOGY, 1:125 000.

Availability/disponibilité:

Copies may be purchased/exemplaires en vente

ASHLEY REPRODUCTIONS INC.
RILEY'S DATASHARE INTERNATIONAL LIMITED.

Viewing/consultation

GEOLOGICAL SURVEY OF CANADA, MAP LIBRARY.
GEOLOGICAL SURVEY OF CANADA, INSTITUTE OF SEDIMENTARY AND PETROLEUM GEOLOGY.
GEOLOGICAL SURVEY OF CANADA, CORDILLERAN DIVISION.
GEOLOGICAL SURVEY OF CANADA, ATLANTIC GEOSCIENCE CENTRE/BEDFORD INSTITUTE OF OCEANOGRAPHY.

539

SURFICIAL GEOLOGY, SOUTHERN YUKON; KLASSEN, R W; 1978; 6 map(s)/carte(s); SURFICIAL GEOLOGY, 1:100 000.

Availability/disponibilité:

Copies may be purchased/exemplaires en vente

RILEY'S DATASHARE INTERNATIONAL LIMITED.
SUPERIOR REPRODUCTIONS AND PRINTING.
ASHLEY REPRODUCTIONS INC.

Viewing/consultation

GEOLOGICAL SURVEY OF CANADA, MAP LIBRARY.
GEOLOGICAL SURVEY OF CANADA, INSTITUTE OF SEDIMENTARY AND PETROLEUM GEOLOGY.
GEOLOGICAL SURVEY OF CANADA, CORDILLERAN DIVISION.
GEOLOGICAL SURVEY OF CANADA, ATLANTIC GEOSCIENCE CENTRE/BEDFORD INSTITUTE OF OCEANOGRAPHY.

Related reference/référence connexe:

This document is related to/ce document est relié à PART 2, GSC OPEN FILE 594; PART 3, GSC OPEN FILE 688.

**Index to Geological Survey of Canada Open Files/
Index des dossiers publics de la Commission géologique du Canada**

540

A GEOCHEMICAL ORIENTATION SURVEY FOR URANIUM, MACNICOL, TUSTIN, BRIDGES AND DOCKER TOWNSHIPS, KENORA DISTRICT, ONTARIO; COKER, W B; 1978; 49 page(s); 4 map(s)/carte(s); LOCATION, 1:168 960. GEOCHEMICAL, 1:168 960.

Availability/disponibilité:

Copies may be purchased/exemplaires en vente

ASHLEY REPRODUCTIONS INC.

Viewing/consultation

GEOLOGICAL SURVEY OF CANADA, MAP LIBRARY.

GEOLOGICAL SURVEY OF CANADA, INSTITUTE OF SEDIMENTARY AND PETROLEUM GEOLOGY.

GEOLOGICAL SURVEY OF CANADA, CORDILLERAN DIVISION.

GEOLOGICAL SURVEY OF CANADA, ATLANTIC GEOSCIENCE CENTRE/BEDFORD INSTITUTE OF OCEANOGRAPHY.

541

SURFICIAL GEOLOGY AND VEGETATION, AMUND RINGNES ISLAND, CORNWALL ISLANDS, DISTRICT OF FRANKLIN, MAPS; EDLUND, S A, HODGSON, D A; 1978; 4 map(s)/carte(s); SURFICIAL GEOLOGY, 1:125 000. SURFICIAL GEOLOGY, 1:250 000.

Availability/disponibilité:

Copies may be purchased/exemplaires en vente

ASHLEY REPRODUCTIONS INC.

RILEY'S DATASHARE INTERNATIONAL LIMITED.

Viewing/consultation

GEOLOGICAL SURVEY OF CANADA, MAP LIBRARY.

GEOLOGICAL SURVEY OF CANADA, INSTITUTE OF SEDIMENTARY AND PETROLEUM GEOLOGY.

GEOLOGICAL SURVEY OF CANADA, CORDILLERAN DIVISION.

GEOLOGICAL SURVEY OF CANADA, ATLANTIC GEOSCIENCE CENTRE/BEDFORD INSTITUTE OF OCEANOGRAPHY.

542

SURFICIAL DEPOSITS AND ICE FLOW DIRECTIONS, UPPER CHAUDIERE VALLEY, QUEBEC; SHILTS, W W; 1978; 3 map(s)/carte(s); SURFICIAL GEOLOGY, 1:125 000. SURFICIAL GEOLOGY, 1:250 000.

Availability/disponibilité:

Copies may be purchased/exemplaires en vente

ASHLEY REPRODUCTIONS INC.

Viewing/consultation

GEOLOGICAL SURVEY OF CANADA, MAP LIBRARY.

GEOLOGICAL SURVEY OF CANADA, INSTITUTE OF SEDIMENTARY AND PETROLEUM GEOLOGY.

GEOLOGICAL SURVEY OF CANADA, CORDILLERAN DIVISION.

GEOLOGICAL SURVEY OF CANADA, ATLANTIC GEOSCIENCE CENTRE/BEDFORD INSTITUTE OF OCEANOGRAPHY.

543

GEOLOGY, NONACHO BASIN, DISTRICT OF MACKENZIE, MAPS; MCGLYNN, J C; 1978; 4 map(s)/carte(s); GEOLOGICAL, 1:50 000. GEOLOGICAL, 1:250 000.

Availability/disponibilité:

Copies may be purchased/exemplaires en vente

ASHLEY REPRODUCTIONS INC.

SUPERIOR REPRODUCTIONS AND PRINTING.

RILEY'S DATASHARE INTERNATIONAL LIMITED.

Viewing/consultation

GEOLOGICAL SURVEY OF CANADA, MAP LIBRARY.

GEOLOGICAL SURVEY OF CANADA, INSTITUTE OF SEDIMENTARY AND PETROLEUM GEOLOGY.

GEOLOGICAL SURVEY OF CANADA, CORDILLERAN DIVISION.

GEOLOGICAL SURVEY OF CANADA, ATLANTIC GEOSCIENCE CENTRE/BEDFORD INSTITUTE OF OCEANOGRAPHY.

**Index to Geological Survey of Canada Open Files/
Index des dossiers publics de la Commission géologique du Canada**

544

GEOLOGY, BORDEN ISLAND, DISTRICT OF FRANKLIN, MAP; BALKWILL, H R, POULTON, T P, RAHMANI, R A, TAN, T; 1978; 1 map(s)/carte(s); GEOLOGICAL, 1:125 000.

Availability/disponibilité:

Copies may be purchased/exemplaires en vente

RILEY'S DATASHARE INTERNATIONAL LIMITED.

Viewing/consultation

GEOLOGICAL SURVEY OF CANADA, MAP LIBRARY.

GEOLOGICAL SURVEY OF CANADA, INSTITUTE OF SEDIMENTARY AND PETROLEUM GEOLOGY.

GEOLOGICAL SURVEY OF CANADA, CORDILLERAN DIVISION.

GEOLOGICAL SURVEY OF CANADA, ATLANTIC GEOSCIENCE CENTRE/BEDFORD INSTITUTE OF OCEANOGRAPHY.

Related reference/référence connexe:

This document is related to/ce document est relié à DATA FROM GSC MENOIR 332.

545

SURFICIAL GEOLOGY, SOUTH-CENTRAL ONTARIO, MAPS; MIRYNECH, E; 1978; 10 map(s)/carte(s); SURFICIAL GEOLOGY, 1:50 000.

Availability/disponibilité:

Copies may be purchased/exemplaires en vente

ASHLEY REPRODUCTIONS INC.

Viewing/consultation

GEOLOGICAL SURVEY OF CANADA, MAP LIBRARY.

GEOLOGICAL SURVEY OF CANADA, INSTITUTE OF SEDIMENTARY AND PETROLEUM GEOLOGY.

GEOLOGICAL SURVEY OF CANADA, CORDILLERAN DIVISION.

GEOLOGICAL SURVEY OF CANADA, ATLANTIC GEOSCIENCE CENTRE/BEDFORD INSTITUTE OF OCEANOGRAPHY.

546

DEVELOPMENT AND CONSTRUCTION OF PROTOTYPE MULTI - SPECTRAL E M SYSTEM; GEOPROBE L; 1978; 75 page(s)

Availability/disponibilité:

Copies may be purchased/exemplaires en vente

ASHLEY REPRODUCTIONS INC.

Viewing/consultation

GEOLOGICAL SURVEY OF CANADA, MAP LIBRARY.

GEOLOGICAL SURVEY OF CANADA, INSTITUTE OF SEDIMENTARY AND PETROLEUM GEOLOGY.

GEOLOGICAL SURVEY OF CANADA, CORDILLERAN DIVISION.

GEOLOGICAL SURVEY OF CANADA, ATLANTIC GEOSCIENCE CENTRE/BEDFORD INSTITUTE OF OCEANOGRAPHY.

547

PALYNOLOGY OF THE 75-106 B C HYDRO CORE HOLE, HAT CREEK COAL BASIN, BRITISH COLUMBIA; HOPKINS, W S, JR; 1980; 27 page(s)

Availability/disponibilité:

Copies may be purchased/exemplaires en vente

GEOLOGICAL SURVEY OF CANADA, CORDILLERAN DIVISION.

RILEY'S DATASHARE INTERNATIONAL LIMITED.

Viewing/consultation

GEOLOGICAL SURVEY OF CANADA, MAP LIBRARY.

GEOLOGICAL SURVEY OF CANADA, INSTITUTE OF SEDIMENTARY AND PETROLEUM GEOLOGY.

GEOLOGICAL SURVEY OF CANADA, CORDILLERAN DIVISION.

GEOLOGICAL SURVEY OF CANADA, ATLANTIC GEOSCIENCE CENTRE/BEDFORD INSTITUTE OF OCEANOGRAPHY.

**Index to Geological Survey of Canada Open Files/
Index des dossiers publics de la Commission géologique du Canada**

548

SURFICIAL GEOLOGY AND GEOMORPHOLOGY, LACHUTE, QUEBEC-ONTARIO, MAP; RICHARD, S H; 1980; 1 map(s)/carte(s); SURFICIAL GEOLOGY, 1:50 000.

Availability/disponibilité:

Copies may be purchased/exemplaires en vente
ASHLEY REPRODUCTIONS INC.

Viewing/consultation

GEOLOGICAL SURVEY OF CANADA, MAP LIBRARY.
GEOLOGICAL SURVEY OF CANADA, INSTITUTE OF SEDIMENTARY AND PETROLEUM GEOLOGY.
GEOLOGICAL SURVEY OF CANADA, CORDILLERAN DIVISION.
GEOLOGICAL SURVEY OF CANADA, ATLANTIC GEOSCIENCE CENTRE/BEDFORD INSTITUTE OF OCEANOGRAPHY.

549

COASTAL GEOLOGY MAPS, CENTRAL SVERDRUP BASIN, NORTHWEST TERRITORIES; TAYLOR, R B; 1981; 41 page(s); 8 map(s)/carte(s); HYDROGEOLOGICAL, BATHYMETRIC, 1:125 000. GEOLOGICAL, GEOMORPHOLOGY, 1:125 000.

Availability/disponibilité:

Copies may be purchased/exemplaires en vente
ASHLEY REPRODUCTIONS INC.
MARITIME RESOURCE MANAGEMENT SERVICE.

Viewing/consultation

GEOLOGICAL SURVEY OF CANADA, MAP LIBRARY.
GEOLOGICAL SURVEY OF CANADA, INSTITUTE OF SEDIMENTARY AND PETROLEUM GEOLOGY.
GEOLOGICAL SURVEY OF CANADA, CORDILLERAN DIVISION.
GEOLOGICAL SURVEY OF CANADA, ATLANTIC GEOSCIENCE CENTRE/BEDFORD INSTITUTE OF OCEANOGRAPHY.

550

BATHYMETRY, WINONA BASIN, BRITISH COLUMBIA; SEEMANN, D A; 1980; 1 map(s)/carte(s); HYDROGRAPHIC, BATHYMETRIC, 1:250 000.

Availability/disponibilité:

Copies may be purchased/exemplaires en vente
GEOLOGICAL SURVEY OF CANADA, CORDILLERAN DIVISION.

Viewing/consultation

GEOLOGICAL SURVEY OF CANADA, MAP LIBRARY.
GEOLOGICAL SURVEY OF CANADA, INSTITUTE OF SEDIMENTARY AND PETROLEUM GEOLOGY.
GEOLOGICAL SURVEY OF CANADA, CORDILLERAN DIVISION.
GEOLOGICAL SURVEY OF CANADA, ATLANTIC GEOSCIENCE CENTRE/BEDFORD INSTITUTE OF OCEANOGRAPHY.

551

DISTRIBUTION OF URANIUM AND THORIUM OCCURRENCES IN CANADA; PRASAD, N; 1981; 124 page(s); 1 map(s)/carte(s); LOCATION, U AND TH OCCURRENCES, 1:5 000 000.

Availability/disponibilité:

Copies may be purchased/exemplaires en vente
RILEY'S DATASHARE INTERNATIONAL LIMITED.
ASHLEY REPRODUCTIONS INC.

Viewing/consultation

GEOLOGICAL SURVEY OF CANADA, MAP LIBRARY.
GEOLOGICAL SURVEY OF CANADA, INSTITUTE OF SEDIMENTARY AND PETROLEUM GEOLOGY.
GEOLOGICAL SURVEY OF CANADA, CORDILLERAN DIVISION.
GEOLOGICAL SURVEY OF CANADA, ATLANTIC GEOSCIENCE CENTRE/BEDFORD INSTITUTE OF OCEANOGRAPHY.

**Index to Geological Survey of Canada Open Files/
Index des dossiers publics de la Commission géologique du Canada**

552

COMPUTER PROGRAMS FOR ENGINEERING SEISMIC APPLICATIONS; HUNTER, J A; 1980; 37 page(s)

Availability/disponibilité:

Copies may be purchased/exemplaires en vente
ASHLEY REPRODUCTIONS INC.

Viewing/consultation

GEOLOGICAL SURVEY OF CANADA, MAP LIBRARY.
GEOLOGICAL SURVEY OF CANADA, INSTITUTE OF SEDIMENTARY AND PETROLEUM GEOLOGY.
GEOLOGICAL SURVEY OF CANADA, CORDILLERAN DIVISION.
GEOLOGICAL SURVEY OF CANADA, ATLANTIC GEOSCIENCE CENTRE/BEDFORD INSTITUTE OF OCEANOGRAPHY.

Related reference/référence connexe:

This document is related to/ce document est relié à GSCOF 881.

553

GEOLOGY, TULEMALU LAKE, WEST HALF OF FERGUSON LAKE, DISTRICT OF KEEWATIN; EADE, K E; 1980; 2 map(s)/carte(s); GEOLOGICAL, 1:125 000.

Availability/disponibilité:

Copies may be purchased/exemplaires en vente
ASHLEY REPRODUCTIONS INC.

Viewing/consultation

GEOLOGICAL SURVEY OF CANADA, MAP LIBRARY.
GEOLOGICAL SURVEY OF CANADA, INSTITUTE OF SEDIMENTARY AND PETROLEUM GEOLOGY.
GEOLOGICAL SURVEY OF CANADA, CORDILLERAN DIVISION.
GEOLOGICAL SURVEY OF CANADA, ATLANTIC GEOSCIENCE CENTRE/BEDFORD INSTITUTE OF OCEANOGRAPHY.

554

GEOCHEMICAL LAKE SEDIMENT AND WATER, EASTERN LAKE SUPERIOR, ONTARIO, MAPS AND DATA; HORN BROOK, E H W, COKER, W B, LYNCH, J J; 1979; 16 map(s)/carte(s); GEOCHEMICAL, 1:250 000. LOCATION, SAMPLES, 1:250 000.

Availability/disponibilité:

Copies may be purchased/exemplaires en vente
ASHLEY REPRODUCTIONS INC.

GEOLOGICAL SURVEY OF CANADA, PUBLICATIONS OFFICE.

Viewing/consultation

GEOLOGICAL SURVEY OF CANADA, MAP LIBRARY.
GEOLOGICAL SURVEY OF CANADA, INSTITUTE OF SEDIMENTARY AND PETROLEUM GEOLOGY.
GEOLOGICAL SURVEY OF CANADA, CORDILLERAN DIVISION.
GEOLOGICAL SURVEY OF CANADA, ATLANTIC GEOSCIENCE CENTRE/BEDFORD INSTITUTE OF OCEANOGRAPHY.

555

GEOCHEMICAL LAKE SEDIMENT AND WATER, EASTERN LAKE SUPERIOR, ONTARIO, MAP AND DATA; HORN BROOK, E H W, COKER, W B, LYNCH, J J; 1979; 16 map(s)/carte(s); GEOCHEMICAL, 1:250 000. LOCATION, SAMPLES, 1:250 000.

Availability/disponibilité:

Copies may be purchased/exemplaires en vente
ASHLEY REPRODUCTIONS INC.

GEOLOGICAL SURVEY OF CANADA, PUBLICATIONS OFFICE.

Viewing/consultation

GEOLOGICAL SURVEY OF CANADA, MAP LIBRARY.
GEOLOGICAL SURVEY OF CANADA, INSTITUTE OF SEDIMENTARY AND PETROLEUM GEOLOGY.
GEOLOGICAL SURVEY OF CANADA, CORDILLERAN DIVISION.
GEOLOGICAL SURVEY OF CANADA, ATLANTIC GEOSCIENCE CENTRE/BEDFORD INSTITUTE OF OCEANOGRAPHY.

**Index to Geological Survey of Canada Open Files/
Index des dossiers publics de la Commission géologique du Canada**

556

GEOCHEMICAL LAKE SEDIMENT AND WATER, NORTHWESTERN SASKATCHEWAN, MAPS AND DATA; HORN BROOK, E H W, COKER, W B, LYNCH, J J; 1979; 16 map(s)/carte(s); GEOCHEMICAL, 1:250 000. LOCATION, SAMPLES, 1:250 000.

Availability/disponibilité:

Copies may be purchased/exemplaires en vente

ASHLEY REPRODUCTIONS INC.

Viewing/consultation

GEOLOGICAL SURVEY OF CANADA, MAP LIBRARY.

GEOLOGICAL SURVEY OF CANADA, INSTITUTE OF SEDIMENTARY AND PETROLEUM GEOLOGY.

GEOLOGICAL SURVEY OF CANADA, CORDILLERAN DIVISION.

GEOLOGICAL SURVEY OF CANADA, ATLANTIC GEOSCIENCE CENTRE/BEDFORD INSTITUTE OF OCEANOGRAPHY.

Related reference/référence connexe:

This document is related to/ce document est relié à GSC OPEN FILE 743.

557

GEOCHEMICAL LAKE SEDIMENT AND WATER, CENTRAL LABRADOR, MAPS AND DATA; HORN BROOK, E H W, MAURICE, Y T, LYNCH, J J; 1979; 17 map(s)/carte(s); GEOCHEMICAL, 1:250 000. LOCATION, SAMPLES, 1:250 000.

Availability/disponibilité:

Copies may be purchased/exemplaires en vente

ASHLEY REPRODUCTIONS INC.

GEOLOGICAL SURVEY OF CANADA, PUBLICATIONS OFFICE.

Viewing/consultation

GEOLOGICAL SURVEY OF CANADA, MAP LIBRARY.

GEOLOGICAL SURVEY OF CANADA, INSTITUTE OF SEDIMENTARY AND PETROLEUM GEOLOGY.

GEOLOGICAL SURVEY OF CANADA, CORDILLERAN DIVISION.

GEOLOGICAL SURVEY OF CANADA, ATLANTIC GEOSCIENCE CENTRE/BEDFORD INSTITUTE OF OCEANOGRAPHY.

Related reference/référence connexe:

This document is related to/ce document est relié à GSC OPEN FILE 748.

558

GEOCHEMICAL LAKE SEDIMENT AND WATER, CENTRAL LABRADOR, MAPS AND DATA; HORN BROOK, E H W, MAURICE, Y T, LYNCH, J J; 1979; 17 map(s)/carte(s); GEOCHEMICAL, 1:250 000. LOCATION, SAMPLES, 1:250 000.

Availability/disponibilité:

Copies may be purchased/exemplaires en vente

ASHLEY REPRODUCTIONS INC.

GEOLOGICAL SURVEY OF CANADA, PUBLICATIONS OFFICE.

Viewing/consultation

GEOLOGICAL SURVEY OF CANADA, MAP LIBRARY.

GEOLOGICAL SURVEY OF CANADA, INSTITUTE OF SEDIMENTARY AND PETROLEUM GEOLOGY.

GEOLOGICAL SURVEY OF CANADA, CORDILLERAN DIVISION.

GEOLOGICAL SURVEY OF CANADA, ATLANTIC GEOSCIENCE CENTRE/BEDFORD INSTITUTE OF OCEANOGRAPHY.

Related reference/référence connexe:

This document is related to/ce document est relié à GSC OPEN FILE 748.

**Index to Geological Survey of Canada Open Files/
Index des dossiers publics de la Commission géologique du Canada**

559

GEOCHEMICAL LAKE SEDIMENT AND WATER, CENTRAL LABRADOR, MAPS AND DATA; HORN BROOK, E H W, MAURICE, Y T, LYNCH, J J; 1979; 17 map(s)/carte(s); GEOCHEMICAL, 1:250 000. LOCATION, SAMPLES, 1:250 000.

Availability/disponibilité:

Copies may be purchased/exemplaires en vente
ASHLEY REPRODUCTIONS INC.

Viewing/consultation

GEOLOGICAL SURVEY OF CANADA, MAP LIBRARY.
GEOLOGICAL SURVEY OF CANADA, INSTITUTE OF SEDIMENTARY AND PETROLEUM GEOLOGY.
GEOLOGICAL SURVEY OF CANADA, CORDILLERAN DIVISION.
GEOLOGICAL SURVEY OF CANADA, ATLANTIC GEOSCIENCE CENTRE/BEDFORD INSTITUTE OF OCEANOGRAPHY.

Related reference/référence connexe:

This document is related to/ce document est relié à GSC OPEN FILE 748.

560

GEOCHEMICAL LAKE SEDIMENT AND WATER, CENTRAL LABRADOR, MAPS AND DATA; HORN BROOK, E H W, MAURICE, Y T, LYNCH, J J; 1979; 17 map(s)/carte(s); GEOCHEMICAL, 1:250 000. LOCATION, SAMPLES, 1:250 000.

Availability/disponibilité:

Copies may be purchased/exemplaires en vente
ASHLEY REPRODUCTIONS INC.

Viewing/consultation

GEOLOGICAL SURVEY OF CANADA, MAP LIBRARY.
GEOLOGICAL SURVEY OF CANADA, INSTITUTE OF SEDIMENTARY AND PETROLEUM GEOLOGY.
GEOLOGICAL SURVEY OF CANADA, CORDILLERAN DIVISION.
GEOLOGICAL SURVEY OF CANADA, ATLANTIC GEOSCIENCE CENTRE/BEDFORD INSTITUTE OF OCEANOGRAPHY.

Related reference/référence connexe:

This document is related to/ce document est relié à GSC OPEN FILE 748.

561

GEOCHEMICAL STREAM SEDIMENT AND WATER, NORTHERN BRITISH COLUMBIA, MAPS AND DATA; BALLANTYNE, S B, NORDIN, G, LYNCH, J J; 1979; 14 map(s)/carte(s); GEOCHEMICAL, 1:250 000. LOCATION, SAMPLES, 1:250 000.

Availability/disponibilité:

Copies may be purchased/exemplaires en vente
ASHLEY REPRODUCTIONS INC.
GEOLOGICAL SURVEY OF CANADA, PUBLICATIONS OFFICE.

Viewing/consultation

GEOLOGICAL SURVEY OF CANADA, MAP LIBRARY.
GEOLOGICAL SURVEY OF CANADA, INSTITUTE OF SEDIMENTARY AND PETROLEUM GEOLOGY.
GEOLOGICAL SURVEY OF CANADA, CORDILLERAN DIVISION.
GEOLOGICAL SURVEY OF CANADA, ATLANTIC GEOSCIENCE CENTRE/BEDFORD INSTITUTE OF OCEANOGRAPHY.

Related reference/référence connexe:

This document is related to/ce document est relié à GSC OPEN FILE 733.

**Index to Geological Survey of Canada Open Files/
Index des dossiers publics de la Commission géologique du Canada**

562

GEOCHEMICAL STREAM SEDIMENT AND WATER, NORTHERN BRITISH COLUMBIA, MAPS AND DATA; BALLANTYNE, S B, NORDIN, G, LYNCH, J J; 1979; 14 map(s)/carte(s); GEOCHEMICAL, 1:250 000. LOCATION, SAMPLES, 1:250 000.

Availability/disponibilité:

Copies may be purchased/exemplaires en vente

ASHLEY REPRODUCTIONS INC.

GEOLOGICAL SURVEY OF CANADA, PUBLICATIONS OFFICE.

Viewing/consultation

GEOLOGICAL SURVEY OF CANADA, MAP LIBRARY.

GEOLOGICAL SURVEY OF CANADA, INSTITUTE OF SEDIMENTARY AND PETROLEUM GEOLOGY.

GEOLOGICAL SURVEY OF CANADA, CORDILLERAN DIVISION.

GEOLOGICAL SURVEY OF CANADA, ATLANTIC GEOSCIENCE CENTRE/BEDFORD INSTITUTE OF OCEANOGRAPHY.

Related reference/référence connexe:

This document is related to/ce document est relié à GSC OPEN FILE 733.

563

GEOCHEMICAL STREAM SEDIMENT AND WATER, SOUTHERN YUKON TERRITORIES, MAPS AND DATA; BALLANTYNE, S B, LYNCH, J J; 1979; 15 map(s)/carte(s); GEOCHEMICAL, 1:250 000. LOCATION, SAMPLES, 1:250 000.

Availability/disponibilité:

Copies may be purchased/exemplaires en vente

ASHLEY REPRODUCTIONS INC.

Viewing/consultation

GEOLOGICAL SURVEY OF CANADA, MAP LIBRARY.

GEOLOGICAL SURVEY OF CANADA, INSTITUTE OF SEDIMENTARY AND PETROLEUM GEOLOGY.

GEOLOGICAL SURVEY OF CANADA, CORDILLERAN DIVISION.

GEOLOGICAL SURVEY OF CANADA, ATLANTIC GEOSCIENCE CENTRE/BEDFORD INSTITUTE OF OCEANOGRAPHY.

Related reference/référence connexe:

This document is related to/ce document est relié à GSC OPEN FILE 733.

564

GEOCHEMICAL STREAM SEDIMENT AND WATER, SOUTHERN YUKON TERRITORY, MAPS AND DATA; GOODFELLOW, W D, LYNCH, J J; 1979; 15 map(s)/carte(s); GEOCHEMICAL, 1:250 000. LOCATION, SAMPLES, 1:250 000.

Availability/disponibilité:

Copies may be purchased/exemplaires en vente

ASHLEY REPRODUCTIONS INC.

Viewing/consultation

GEOLOGICAL SURVEY OF CANADA, MAP LIBRARY.

GEOLOGICAL SURVEY OF CANADA, INSTITUTE OF SEDIMENTARY AND PETROLEUM GEOLOGY.

GEOLOGICAL SURVEY OF CANADA, CORDILLERAN DIVISION.

GEOLOGICAL SURVEY OF CANADA, ATLANTIC GEOSCIENCE CENTRE/BEDFORD INSTITUTE OF OCEANOGRAPHY.

Related reference/référence connexe:

This document is related to/ce document est relié à GSC OPEN FILE 732.

**Index to Geological Survey of Canada Open Files/
Index des dossiers publics de la Commission géologique du Canada**

565

GEOCHEMICAL STREAM SEDIMENT AND WATER, NORTHERN YUKON TERRITORY, MAPS AND DATA; GOODFELLOW, W D, LYNCH, J J; 1979; 15 map(s)/carte(s); GEOCHEMICAL, 1:250 000. LOCATION, SAMPLES, 1:250 000.

Availability/disponibilité:

Copies may be purchased/exemplaires en vente

ASHLEY REPRODUCTIONS INC.

GEOLOGICAL SURVEY OF CANADA, PUBLICATIONS OFFICE.

Viewing/consultation

GEOLOGICAL SURVEY OF CANADA, MAP LIBRARY.

GEOLOGICAL SURVEY OF CANADA, INSTITUTE OF SEDIMENTARY AND PETROLEUM GEOLOGY.

GEOLOGICAL SURVEY OF CANADA, CORDILLERAN DIVISION.

GEOLOGICAL SURVEY OF CANADA, ATLANTIC GEOSCIENCE CENTRE/BEDFORD INSTITUTE OF OCEANOGRAPHY.

Related reference/référence connexe:

This document is related to/ce document est relié à GSC OPEN FILE 730.

566

GEOCHEMICAL LAKE SEDIMENT AND WATER, CENTRAL BAFFIN ISLAND, DISTRICT OF FRANKLIN, MAPS AND DATA; HORN BROOK, E H W, LYNCH, J J; 1979; 16 map(s)/carte(s); GEOCHEMICAL, 1:250 000. LOCATION, SAMPLES, 1:250 000.

Availability/disponibilité:

Copies may be purchased/exemplaires en vente

ASHLEY REPRODUCTIONS INC.

GEOLOGICAL SURVEY OF CANADA, PUBLICATIONS OFFICE.

Viewing/consultation

GEOLOGICAL SURVEY OF CANADA, MAP LIBRARY.

GEOLOGICAL SURVEY OF CANADA, INSTITUTE OF SEDIMENTARY AND PETROLEUM GEOLOGY.

GEOLOGICAL SURVEY OF CANADA, CORDILLERAN DIVISION.

GEOLOGICAL SURVEY OF CANADA, ATLANTIC GEOSCIENCE CENTRE/BEDFORD INSTITUTE OF OCEANOGRAPHY.

Related reference/référence connexe:

This document is related to/ce document est relié à GSC OPEN FILE 737.

567

GEOCHEMICAL LAKE SEDIMENT AND WATER, CENTRAL BAFFIN ISLAND, DISTRICT OF FRANKLIN, MAPS AND DATA; HORN BROOK, E H W, LYNCH, J J; 1979; 16 map(s)/carte(s); GEOCHEMICAL, 1:250 000. LOCATION, SAMPLES, 1:250 000.

Availability/disponibilité:

Copies may be purchased/exemplaires en vente

ASHLEY REPRODUCTIONS INC.

GEOLOGICAL SURVEY OF CANADA, PUBLICATIONS OFFICE.

Viewing/consultation

GEOLOGICAL SURVEY OF CANADA, MAP LIBRARY.

GEOLOGICAL SURVEY OF CANADA, INSTITUTE OF SEDIMENTARY AND PETROLEUM GEOLOGY.

GEOLOGICAL SURVEY OF CANADA, CORDILLERAN DIVISION.

GEOLOGICAL SURVEY OF CANADA, ATLANTIC GEOSCIENCE CENTRE/BEDFORD INSTITUTE OF OCEANOGRAPHY.

Related reference/référence connexe:

This document is related to/ce document est relié à GSC OPEN FILE 737.

**Index to Geological Survey of Canada Open Files/
Index des dossiers publics de la Commission géologique du Canada**

568

GEOCHEMICAL LAKE SEDIMENT AND WATER, CENTRAL BAFFIN ISLAND, DISTRICT OF FRANKLIN, MAPS AND DATA; HORN BROOK, E H W, LYNCH, J J; 1979; 16 map(s)/carte(s); GEOCHEMICAL, 1:250 000. LOCATION, SAMPLES, 1:250 000.

Availability/disponibilité:

Copies may be purchased/exemplaires en vente

ASHLEY REPRODUCTIONS INC.

GEOLOGICAL SURVEY OF CANADA, PUBLICATIONS OFFICE.

Viewing/consultation

GEOLOGICAL SURVEY OF CANADA, MAP LIBRARY.

GEOLOGICAL SURVEY OF CANADA, INSTITUTE OF SEDIMENTARY AND PETROLEUM GEOLOGY.

GEOLOGICAL SURVEY OF CANADA, CORDILLERAN DIVISION.

GEOLOGICAL SURVEY OF CANADA, ATLANTIC GEOSCIENCE CENTRE/BEDFORD INSTITUTE OF OCEANOGRAPHY.

Related reference/référence connexe:

This document is related to/ce document est relié à GSC OPEN FILE 737.

569

THE MICROPALAEONTOLOGY, PALYNOLOGY AND STRATIGRAPHY OF THE PANARCTIC TENNECO ROBERT HARBOUR K-07 WELL; DOLBY, G, PRICE, R J; 1978; 23 page(s)

Availability/disponibilité:

Copies may be purchased/exemplaires en vente

ORHAN'S REPRODUCTIONS AND PHOTOMAPPING LIMITED.

SUPERIOR REPRODUCTIONS AND PRINTING.

Viewing/consultation

GEOLOGICAL SURVEY OF CANADA, MAP LIBRARY.

GEOLOGICAL SURVEY OF CANADA, INSTITUTE OF SEDIMENTARY AND PETROLEUM GEOLOGY.

GEOLOGICAL SURVEY OF CANADA, CORDILLERAN DIVISION.

GEOLOGICAL SURVEY OF CANADA, ATLANTIC GEOSCIENCE CENTRE/BEDFORD INSTITUTE OF OCEANOGRAPHY.

570

THE BIOSTRATIGRAPHY OF THE DOME ARCTIC VENTURES SUTHERLAND O-23 WELL; DUNAY, R E, FISHER, M J, PRICE, R J, RAUWERDA, P J, SHERRINGTON, P F; 1978; 35 page(s)

Availability/disponibilité:

Copies may be purchased/exemplaires en vente

ORHAN'S REPRODUCTIONS AND PHOTOMAPPING LIMITED.

SUPERIOR REPRODUCTIONS AND PRINTING.

Viewing/consultation

GEOLOGICAL SURVEY OF CANADA, MAP LIBRARY.

GEOLOGICAL SURVEY OF CANADA, INSTITUTE OF SEDIMENTARY AND PETROLEUM GEOLOGY.

GEOLOGICAL SURVEY OF CANADA, CORDILLERAN DIVISION.

GEOLOGICAL SURVEY OF CANADA, ATLANTIC GEOSCIENCE CENTRE/BEDFORD INSTITUTE OF OCEANOGRAPHY.

571

THE MICROPALAEONTOLOGY, PALYNOLOGY AND STRATIGRAPHY OF THE PANARCTIC, DOME, TENNECO ET AL LOUISE O-25 WELL; DOLBY, G, PRICE, R J; 1978; 25 page(s)

Availability/disponibilité:

Copies may be purchased/exemplaires en vente

ORHAN'S REPRODUCTIONS AND PHOTOMAPPING LIMITED.

SUPERIOR REPRODUCTIONS AND PRINTING.

Viewing/consultation

GEOLOGICAL SURVEY OF CANADA, MAP LIBRARY.

GEOLOGICAL SURVEY OF CANADA, INSTITUTE OF SEDIMENTARY AND PETROLEUM GEOLOGY.

GEOLOGICAL SURVEY OF CANADA, CORDILLERAN DIVISION.

GEOLOGICAL SURVEY OF CANADA, ATLANTIC GEOSCIENCE CENTRE/BEDFORD INSTITUTE OF OCEANOGRAPHY.

**Index to Geological Survey of Canada Open Files/
Index des dossiers publics de la Commission géologique du Canada**

572

TECTONIC ASSEMBLAGE MAP OF THE CANADIAN CORDILLERA; TIPPER, H W; 1978; 7 map(s)/carte(s); GEOLOGICAL, 1:2 000 000. GEOLOGICAL, 1:30 000 000.

Availability/disponibilité:

Copies may be purchased/exemplaires en vente

GEOLOGICAL SURVEY OF CANADA, CORDILLERAN DIVISION.

GEOLOGICAL SURVEY OF CANADA, INSTITUTE OF SEDIMENTARY AND PETROLEUM GEOLOGY.

Viewing/consultation

GEOLOGICAL SURVEY OF CANADA, MAP LIBRARY.

GEOLOGICAL SURVEY OF CANADA, INSTITUTE OF SEDIMENTARY AND PETROLEUM GEOLOGY.

GEOLOGICAL SURVEY OF CANADA, CORDILLERAN DIVISION.

GEOLOGICAL SURVEY OF CANADA, ATLANTIC GEOSCIENCE CENTRE/BEDFORD INSTITUTE OF OCEANOGRAPHY.

Related reference/référence connexe:

This document is related to/ce document est relié à GSC OPEN FILE 573; GSC MAP 1505A, GSC OPEN FILE 1565.

573

MINERAL DEPOSITS AND PRINCIPAL OCCURRENCES IN THE CANADIAN CORDILLERA; DAWSON, K M; 1978; 1 map(s)/carte(s); LOCATION, MINERAL OCCURRENCES, 1:2 000 000.

Availability/disponibilité:

Copies may be purchased/exemplaires en vente

SUPERIOR REPRODUCTIONS AND PRINTING.

RILEY'S DATASHARE INTERNATIONAL LIMITED.

Viewing/consultation

GEOLOGICAL SURVEY OF CANADA, MAP LIBRARY.

GEOLOGICAL SURVEY OF CANADA, INSTITUTE OF SEDIMENTARY AND PETROLEUM GEOLOGY.

GEOLOGICAL SURVEY OF CANADA, CORDILLERAN DIVISION.

GEOLOGICAL SURVEY OF CANADA, ATLANTIC GEOSCIENCE CENTRE/BEDFORD INSTITUTE OF OCEANOGRAPHY.

Related reference/référence connexe:

This document is related to/ce document est relié à GSC OPEN FILE 572; GSC MAP 1513A.

574

GEOLOGY, QUESNEL LAKE, BRITISH COLUMBIA, MAP; CAMPBELL, R A; 1978; 1 map(s)/carte(s); GEOLOGICAL, 1:125 000.

Availability/disponibilité:

Copies may be purchased/exemplaires en vente

GEOLOGICAL SURVEY OF CANADA, CORDILLERAN DIVISION.

Viewing/consultation

GEOLOGICAL SURVEY OF CANADA, MAP LIBRARY.

GEOLOGICAL SURVEY OF CANADA, INSTITUTE OF SEDIMENTARY AND PETROLEUM GEOLOGY.

GEOLOGICAL SURVEY OF CANADA, CORDILLERAN DIVISION.

GEOLOGICAL SURVEY OF CANADA, ATLANTIC GEOSCIENCE CENTRE/BEDFORD INSTITUTE OF OCEANOGRAPHY.

575

SURFICIAL GEOLOGY, ST JOHN, NEW BRUNSWICK; BELANGER, J R; 1978; 1 map(s)/carte(s); SURFICIAL GEOLOGY, 1:50 000.

Availability/disponibilité:

Copies may be purchased/exemplaires en vente

ASHLEY REPRODUCTIONS INC.

Viewing/consultation

GEOLOGICAL SURVEY OF CANADA, MAP LIBRARY.

GEOLOGICAL SURVEY OF CANADA, INSTITUTE OF SEDIMENTARY AND PETROLEUM GEOLOGY.

GEOLOGICAL SURVEY OF CANADA, CORDILLERAN DIVISION.

GEOLOGICAL SURVEY OF CANADA, ATLANTIC GEOSCIENCE CENTRE/BEDFORD INSTITUTE OF OCEANOGRAPHY.

**Index to Geological Survey of Canada Open Files/
Index des dossiers publics de la Commission géologique du Canada**

576

A PRELIMINARY REPORT ON RESINITE, A POTENTIAL SOURCE IN THE UPPER CRETACEOUS/TERTIARY OF THE BEAUFORT-MACKENZIE BASIN; SNOWDON, L R; 1978; 30 page(s)

Availability/disponibilité:

Viewing/consultation

GEOLOGICAL SURVEY OF CANADA, MAP LIBRARY.
GEOLOGICAL SURVEY OF CANADA, CORDILLERAN DIVISION.
GEOLOGICAL SURVEY OF CANADA, INSTITUTE OF SEDIMENTARY AND PETROLEUM GEOLOGY.
GEOLOGICAL SURVEY OF CANADA, ATLANTIC GEOSCIENCE CENTRE/BEDFORD INSTITUTE OF OCEANOGRAPHY.

Related reference/référence connexe:

This document is replaced by/ce document est remplacé par CSPGMEM 6.

577

SURFICIAL GEOLOGY, BANKS ISLAND, NORTHWEST TERRITORIES [GEOLOGY, GEOMORPHOLOGY AND VEGETATION]; VINCENT, J-S, EDLUND, S A ; 1978; 7 map(s)/carte(s); SURFICIAL GEOLOGY, 1:125 000.

Availability/disponibilité:

Copies may be purchased/exemplaires en vente

ASHLEY REPRODUCTIONS INC.
RILEY'S DATASHARE INTERNATIONAL LIMITED.

Viewing/consultation

GEOLOGICAL SURVEY OF CANADA, MAP LIBRARY.
GEOLOGICAL SURVEY OF CANADA, INSTITUTE OF SEDIMENTARY AND PETROLEUM GEOLOGY.
GEOLOGICAL SURVEY OF CANADA, CORDILLERAN DIVISION.
GEOLOGICAL SURVEY OF CANADA, ATLANTIC GEOSCIENCE CENTRE/BEDFORD INSTITUTE OF OCEANOGRAPHY.

578

GEOLOGY, LABERGE, YUKON TERRITORY, MAP; TEMPELMAN-KLUIT, D J; 1978; 1 map(s)/carte(s); GEOLOGICAL, 1:250 000.

Availability/disponibilité:

Copies may be purchased/exemplaires en vente

GEOLOGICAL SURVEY OF CANADA, CORDILLERAN DIVISION.

Viewing/consultation

GEOLOGICAL SURVEY OF CANADA, MAP LIBRARY.
GEOLOGICAL SURVEY OF CANADA, INSTITUTE OF SEDIMENTARY AND PETROLEUM GEOLOGY.
GEOLOGICAL SURVEY OF CANADA, CORDILLERAN DIVISION.
GEOLOGICAL SURVEY OF CANADA, ATLANTIC GEOSCIENCE CENTRE/BEDFORD INSTITUTE OF OCEANOGRAPHY.

Related reference/référence connexe:

This document is replaced by/ce document est remplacé par GSC OPEN FILE 1101.

579

MOSAIC OF SIDE SCAN SONAR RECORDS, NORTHERN KITIMAT ARM, BRITISH COLUMBIA; LUTERNAUER, J L, SWAN, D; 1978; 1 map(s)/carte(s); HYDROGEOLOGICAL, SEA FLOOR MORPHOLOGY, 1:5 000.

Availability/disponibilité:

Copies may be purchased/exemplaires en vente

GEOLOGICAL SURVEY OF CANADA, CORDILLERAN DIVISION.

Viewing/consultation

GEOLOGICAL SURVEY OF CANADA, MAP LIBRARY.
GEOLOGICAL SURVEY OF CANADA, INSTITUTE OF SEDIMENTARY AND PETROLEUM GEOLOGY.
GEOLOGICAL SURVEY OF CANADA, CORDILLERAN DIVISION.
GEOLOGICAL SURVEY OF CANADA, ATLANTIC GEOSCIENCE CENTRE/BEDFORD INSTITUTE OF OCEANOGRAPHY.

**Index to Geological Survey of Canada Open Files/
Index des dossiers publics de la Commission géologique du Canada**

580

GEOLOGY, ADLATOK BAY - FLORENCE LAKE, LABRADOR, MAP AND NOTES; ERMANOVICS, I F; 1979; 1 map(s)/carte(s); GEOLOGICAL, 1:50 000.

Availability/disponibilité:

Copies may be purchased/exemplaires en vente
ASHLEY REPRODUCTIONS INC.

Viewing/consultation

GEOLOGICAL SURVEY OF CANADA, MAP LIBRARY.
GEOLOGICAL SURVEY OF CANADA, INSTITUTE OF SEDIMENTARY AND PETROLEUM GEOLOGY.
GEOLOGICAL SURVEY OF CANADA, CORDILLERAN DIVISION.
GEOLOGICAL SURVEY OF CANADA, ATLANTIC GEOSCIENCE CENTRE/BEDFORD INSTITUTE OF OCEANOGRAPHY.

581

SUMMARY OF THE EVALUATION OF TWO VLF AIRBORNE SYSTEMS AND THEIR APPLICATION FOR GROUND SURVEYS; GEOPHYSICAL SVYS INC; 1978; 49 page(s)

Availability/disponibilité:

Copies may be purchased/exemplaires en vente
ASHLEY REPRODUCTIONS INC.

Viewing/consultation

GEOLOGICAL SURVEY OF CANADA, MAP LIBRARY.
GEOLOGICAL SURVEY OF CANADA, INSTITUTE OF SEDIMENTARY AND PETROLEUM GEOLOGY.
GEOLOGICAL SURVEY OF CANADA, CORDILLERAN DIVISION.
GEOLOGICAL SURVEY OF CANADA, ATLANTIC GEOSCIENCE CENTRE/BEDFORD INSTITUTE OF OCEANOGRAPHY.

582

GAMMA-RAY SPECTROMETER MAPS AND PROFILES, SHARBOT LAKE, ONTARIO; GEOLOGICAL SURVEY OF CANADA; 1978; 14 map(s)/carte(s); GEOPHYSICAL, RADIOMETRIC, AIRBORNE, 1:50 000.

Availability/disponibilité:

Copies may be purchased/exemplaires en vente
GEOLOGICAL SURVEY OF CANADA, PUBLICATIONS OFFICE.

Viewing/consultation

GEOLOGICAL SURVEY OF CANADA, MAP LIBRARY.
GEOLOGICAL SURVEY OF CANADA, INSTITUTE OF SEDIMENTARY AND PETROLEUM GEOLOGY.
GEOLOGICAL SURVEY OF CANADA, CORDILLERAN DIVISION.
GEOLOGICAL SURVEY OF CANADA, ATLANTIC GEOSCIENCE CENTRE/BEDFORD INSTITUTE OF OCEANOGRAPHY.

583

REPORT ON THE MAXI-PROBE EMR-16 TEST SURVEY AROUND MEAGER CREEK AREA, BRITISH COLUMBIA; GEOPROBE L; 1978; 16 page(s); 2 map(s)/carte(s); LOCATION, LINES, 1:50 000.

Availability/disponibilité:

Viewing/consultation

GEOLOGICAL SURVEY OF CANADA, MAP LIBRARY.
GEOLOGICAL SURVEY OF CANADA, CORDILLERAN DIVISION.
GEOLOGICAL SURVEY OF CANADA, INSTITUTE OF SEDIMENTARY AND PETROLEUM GEOLOGY.
GEOLOGICAL SURVEY OF CANADA, ATLANTIC GEOSCIENCE CENTRE/BEDFORD INSTITUTE OF OCEANOGRAPHY.

**Index to Geological Survey of Canada Open Files/
Index des dossiers publics de la Commission géologique du Canada**

584

BIOSTRATIGRAPHIC ZONATION, SHELL UNAK B-11 WELL, NORTHWEST TERRITORIES; CUMMING, L W; 1978; 21 page(s)

Availability/disponibilité:

Copies may be purchased/exemplaires en vente

ORHAN'S REPRODUCTIONS AND PHOTOMAPPING LIMITED.
SUPERIOR REPRODUCTIONS AND PRINTING.

Viewing/consultation

GEOLOGICAL SURVEY OF CANADA, MAP LIBRARY.
GEOLOGICAL SURVEY OF CANADA, INSTITUTE OF SEDIMENTARY AND PETROLEUM GEOLOGY.
GEOLOGICAL SURVEY OF CANADA, CORDILLERAN DIVISION.
GEOLOGICAL SURVEY OF CANADA, ATLANTIC GEOSCIENCE CENTRE/BEDFORD INSTITUTE OF OCEANOGRAPHY.

585

BIOSTRATIGRAPHIC ZONATION, SHELL KIPNIK O-20 WELL, NORTHWEST TERRITORIES; CUMMING, L W; 1978; 20 page(s)

Availability/disponibilité:

Copies may be purchased/exemplaires en vente

ORHAN'S REPRODUCTIONS AND PHOTOMAPPING LIMITED.
SUPERIOR REPRODUCTIONS AND PRINTING.

Viewing/consultation

GEOLOGICAL SURVEY OF CANADA, MAP LIBRARY.
GEOLOGICAL SURVEY OF CANADA, INSTITUTE OF SEDIMENTARY AND PETROLEUM GEOLOGY.
GEOLOGICAL SURVEY OF CANADA, CORDILLERAN DIVISION.
GEOLOGICAL SURVEY OF CANADA, ATLANTIC GEOSCIENCE CENTRE/BEDFORD INSTITUTE OF OCEANOGRAPHY.

586

HOLOCENE HISTORY OF KINGS AND HARTLING BAYS, ATLANTIC COAST OF NOVA SCOTIA; URQUHART, E F; 1978; 113 page(s)

Availability/disponibilité:

Copies may be purchased/exemplaires en vente

PRECISION MICROFILMING SERVICES LIMITED.

Viewing/consultation

GEOLOGICAL SURVEY OF CANADA, MAP LIBRARY.
GEOLOGICAL SURVEY OF CANADA, INSTITUTE OF SEDIMENTARY AND PETROLEUM GEOLOGY.
GEOLOGICAL SURVEY OF CANADA, CORDILLERAN DIVISION.
GEOLOGICAL SURVEY OF CANADA, ATLANTIC GEOSCIENCE CENTRE/BEDFORD INSTITUTE OF OCEANOGRAPHY.

587

GEOLOGY, DOWDELL PENINSULA, GREAT BEAR LAKE, DISTRICT OF MACKENZIE, MAPS; FENIAK, M; 1978; 3 map(s)/carte(s); GEOLOGICAL, 1:4 800.

Availability/disponibilité:

Copies may be purchased/exemplaires en vente

ASHLEY REPRODUCTIONS INC. .
RILEY'S DATASHARE INTERNATIONAL LIMITED.

Viewing/consultation

GEOLOGICAL SURVEY OF CANADA, MAP LIBRARY.
GEOLOGICAL SURVEY OF CANADA, INSTITUTE OF SEDIMENTARY AND PETROLEUM GEOLOGY.
GEOLOGICAL SURVEY OF CANADA, CORDILLERAN DIVISION.
GEOLOGICAL SURVEY OF CANADA, ATLANTIC GEOSCIENCE CENTRE/BEDFORD INSTITUTE OF OCEANOGRAPHY.

**Index to Geological Survey of Canada Open Files/
Index des dossiers publics de la Commission géologique du Canada**

588

BIOSTRATIGRAPHIC ZONATION OF GULF-MOBIL IKHIL I-37 WELL, NORTHWEST TERRITORIES; AUSTIN, G H; 1978; 26 page(s)

Availability/disponibilité:

Copies may be purchased/exemplaires en vente

ORHAN'S REPRODUCTIONS AND PHOTOMAPPING LIMITED.
SUPERIOR REPRODUCTIONS AND PRINTING.

Viewing/consultation

GEOLOGICAL SURVEY OF CANADA, MAP LIBRARY.
GEOLOGICAL SURVEY OF CANADA, INSTITUTE OF SEDIMENTARY AND PETROLEUM GEOLOGY.
GEOLOGICAL SURVEY OF CANADA, CORDILLERAN DIVISION.
GEOLOGICAL SURVEY OF CANADA, ATLANTIC GEOSCIENCE CENTRE/BEDFORD INSTITUTE OF OCEANOGRAPHY.

589

BIOSTRATIGRAPHIC ZONATION OF GULF-IMPERIAL-SHELL TITALIK K-26 WELL, NORTHWEST TERRITORIES; BRAUN, W, NORRIS, G; 1978; 40 page(s)

Availability/disponibilité:

Copies may be purchased/exemplaires en vente

ORHAN'S REPRODUCTIONS AND PHOTOMAPPING LIMITED.
SUPERIOR REPRODUCTIONS AND PRINTING.

Viewing/consultation

GEOLOGICAL SURVEY OF CANADA, MAP LIBRARY.
GEOLOGICAL SURVEY OF CANADA, INSTITUTE OF SEDIMENTARY AND PETROLEUM GEOLOGY.
GEOLOGICAL SURVEY OF CANADA, CORDILLERAN DIVISION.
GEOLOGICAL SURVEY OF CANADA, ATLANTIC GEOSCIENCE CENTRE/BEDFORD INSTITUTE OF OCEANOGRAPHY.

590

BIOSTRATIGRAPHIC ZONATION OF IOE NUKTAK C-22 WELL, NORTHWEST TERRITORIES; BRAUN, W, NORRIS, G; 1978; 43 page(s)

Availability/disponibilité:

Copies may be purchased/exemplaires en vente

ORHAN'S REPRODUCTIONS AND PHOTOMAPPING LIMITED.
SUPERIOR REPRODUCTIONS AND PRINTING.

Viewing/consultation

GEOLOGICAL SURVEY OF CANADA, MAP LIBRARY.
GEOLOGICAL SURVEY OF CANADA, INSTITUTE OF SEDIMENTARY AND PETROLEUM GEOLOGY.
GEOLOGICAL SURVEY OF CANADA, CORDILLERAN DIVISION.
GEOLOGICAL SURVEY OF CANADA, ATLANTIC GEOSCIENCE CENTRE/BEDFORD INSTITUTE OF OCEANOGRAPHY.

591

BIOSTRATIGRAPHIC ZONATION OF SHELL NIGLINTGAK H-30 WELL, NORTHWEST TERRITORIES; BRAUN, W, NORRIS, G; 1978; 44 page(s)

Availability/disponibilité:

Copies may be purchased/exemplaires en vente

ORHAN'S REPRODUCTIONS AND PHOTOMAPPING LIMITED.
SUPERIOR REPRODUCTIONS AND PRINTING.

Viewing/consultation

GEOLOGICAL SURVEY OF CANADA, MAP LIBRARY.
GEOLOGICAL SURVEY OF CANADA, INSTITUTE OF SEDIMENTARY AND PETROLEUM GEOLOGY.
GEOLOGICAL SURVEY OF CANADA, CORDILLERAN DIVISION.
GEOLOGICAL SURVEY OF CANADA, ATLANTIC GEOSCIENCE CENTRE/BEDFORD INSTITUTE OF OCEANOGRAPHY.

**Index to Geological Survey of Canada Open Files/
Index des dossiers publics de la Commission géologique du Canada**

592

BIOSTRATIGRAPHIC ZONATION OF IMPERIAL PULLEN E-17 WELL, NORTHWEST TERRITORIES; CUMMING, L W, MICKEY, M B, NORRIS, G; 1978; 19 page(s)

Availability/disponibilité:

Copies may be purchased/exemplaires en vente

ORHAN'S REPRODUCTIONS AND PHOTOMAPPING LIMITED.
SUPERIOR REPRODUCTIONS AND PRINTING.

Viewing/consultation

GEOLOGICAL SURVEY OF CANADA, MAP LIBRARY.
GEOLOGICAL SURVEY OF CANADA, INSTITUTE OF SEDIMENTARY AND PETROLEUM GEOLOGY.
GEOLOGICAL SURVEY OF CANADA, CORDILLERAN DIVISION.
GEOLOGICAL SURVEY OF CANADA, ATLANTIC GEOSCIENCE CENTRE/BEDFORD INSTITUTE OF OCEANOGRAPHY.

593

PALYNOLOGY OF THE INTERVAL FROM 2700 TO 4290 FEET OF THE PANARCTIC TENNECO ROBERT HARBOUR K-07 WELL; UTTING, J; 1978; 13 page(s)

Availability/disponibilité:

Copies may be purchased/exemplaires en vente

ORHAN'S REPRODUCTIONS AND PHOTOMAPPING LIMITED.
SUPERIOR REPRODUCTIONS AND PRINTING.

Viewing/consultation

GEOLOGICAL SURVEY OF CANADA, MAP LIBRARY.
GEOLOGICAL SURVEY OF CANADA, INSTITUTE OF SEDIMENTARY AND PETROLEUM GEOLOGY.
GEOLOGICAL SURVEY OF CANADA, CORDILLERAN DIVISION.
GEOLOGICAL SURVEY OF CANADA, ATLANTIC GEOSCIENCE CENTRE/BEDFORD INSTITUTE OF OCEANOGRAPHY.

594

SURFICIAL GEOLOGY, SOUTHERN YUKON-NORTHERN BRITISH COLUMBIA [PART 2], MAPS; KLASSEN, R W, MORISON, S R; 1978; 1 map(s)/carte(s); SURFICIAL GEOLOGY, 1:100 000.

Availability/disponibilité:

Copies may be purchased/exemplaires en vente

GEOLOGICAL SURVEY OF CANADA, CORDILLERAN DIVISION.
RILEY'S DATASHARE INTERNATIONAL LIMITED.
ASHLEY REPRODUCTIONS INC.

Viewing/consultation

GEOLOGICAL SURVEY OF CANADA, MAP LIBRARY.
GEOLOGICAL SURVEY OF CANADA, INSTITUTE OF SEDIMENTARY AND PETROLEUM GEOLOGY.
GEOLOGICAL SURVEY OF CANADA, CORDILLERAN DIVISION.
GEOLOGICAL SURVEY OF CANADA, ATLANTIC GEOSCIENCE CENTRE/BEDFORD INSTITUTE OF OCEANOGRAPHY.

Related reference/référence connexe:

This document is related to/ce document est relié à PART 1, GSC OPEN FILE 559; PART 2, GSC OPEN FILE 688.

595

GAMMA-RAY SPECTROMETER MAPS AND PROFILES, GISCOME, BRITISH COLUMBIA; GEOLOGICAL SURVEY OF CANADA; 1979; 7 map(s)/carte(s); GEOPHYSICAL, RADIOMETRIC, 1:50 000.

Availability/disponibilité:

Copies may be purchased/exemplaires en vente

GEOLOGICAL SURVEY OF CANADA, CORDILLERAN DIVISION.
GEOLOGICAL SURVEY OF CANADA, INSTITUTE OF SEDIMENTARY AND PETROLEUM GEOLOGY.
GEOLOGICAL SURVEY OF CANADA, PUBLICATIONS OFFICE.
TERRA SURVEYS LIMITED.
GEOLOGICAL SURVEY OF CANADA, INSTITUTE OF SEDIMENTARY AND PETROLEUM GEOLOGY.

Viewing/consultation

GEOLOGICAL SURVEY OF CANADA, MAP LIBRARY.
GEOLOGICAL SURVEY OF CANADA, INSTITUTE OF SEDIMENTARY AND PETROLEUM GEOLOGY.
GEOLOGICAL SURVEY OF CANADA, CORDILLERAN DIVISION.
GEOLOGICAL SURVEY OF CANADA, ATLANTIC GEOSCIENCE CENTRE/BEDFORD INSTITUTE OF OCEANOGRAPHY.

**Index to Geological Survey of Canada Open Files/
Index des dossiers publics de la Commission géologique du Canada**

596

GAMMA-RAY SPECTROMETER MAPS AND PROFILES, MOUNT AVERIL, BRITISH COLUMBIA; GEOLOGICAL SURVEY OF CANADA; 1979; 7 map(s)/carte(s); GEOPHYSICAL, RADIOMETRIC, 1:50 000.

Availability/disponibilité:

Copies may be purchased/exemplaires en vente

GEOLOGICAL SURVEY OF CANADA, PUBLICATIONS OFFICE.
GEOLOGICAL SURVEY OF CANADA, CORDILLERAN DIVISION.
GEOLOGICAL SURVEY OF CANADA, INSTITUTE OF SEDIMENTARY AND PETROLEUM GEOLOGY.
TERRA SURVEYS LIMITED.

Viewing/consultation

GEOLOGICAL SURVEY OF CANADA, MAP LIBRARY.
GEOLOGICAL SURVEY OF CANADA, INSTITUTE OF SEDIMENTARY AND PETROLEUM GEOLOGY.
GEOLOGICAL SURVEY OF CANADA, ATLANTIC GEOSCIENCE CENTRE/BEDFORD INSTITUTE OF OCEANOGRAPHY.
GEOLOGICAL SURVEY OF CANADA, CORDILLERAN DIVISION.

597

MAGRAV USERS GUIDE - A COMPUTER PROGRAM TO CREATE TWO - DIMENSIONAL GRAVITY AND/OR MAGNETIC MODELS; WELLS, I; 1979; 89 page(s)

Availability/disponibilité:

Viewing/consultation

GEOLOGICAL SURVEY OF CANADA, MAP LIBRARY.
GEOLOGICAL SURVEY OF CANADA, INSTITUTE OF SEDIMENTARY AND PETROLEUM GEOLOGY.
GEOLOGICAL SURVEY OF CANADA, CORDILLERAN DIVISION.
GEOLOGICAL SURVEY OF CANADA, ATLANTIC GEOSCIENCE CENTRE/BEDFORD INSTITUTE OF OCEANOGRAPHY.

598

SELECTED GEOLOGIC AND OCEANOGRAPHIC DATA FOR THE NOVA SCOTIAN OUTER CONTINENTAL MARGIN; STOW, D A V; 1979

Availability/disponibilité:

Copies may be purchased/exemplaires en vente

PRECISION MICROFILMING SERVICES LIMITED.

Viewing/consultation

GEOLOGICAL SURVEY OF CANADA, MAP LIBRARY.
GEOLOGICAL SURVEY OF CANADA, INSTITUTE OF SEDIMENTARY AND PETROLEUM GEOLOGY.
GEOLOGICAL SURVEY OF CANADA, CORDILLERAN DIVISION.
GEOLOGICAL SURVEY OF CANADA, ATLANTIC GEOSCIENCE CENTRE/BEDFORD INSTITUTE OF OCEANOGRAPHY.

599

PRELIMINARY RESULTS OF DRILLING IN THE COAL-BEARING FRASER RIVER FORMATION, QUESNEL, BRITISH COLUMBIA; GRAHAM, P S W; 1979; 3 page(s); 2 map(s)/carte(s); LOCATION, 1:50 000.

Availability/disponibilité:

Copies may be purchased/exemplaires en vente

ORHAN'S REPRODUCTIONS AND PHOTOMAPPING LIMITED.
SUPERIOR REPRODUCTIONS AND PRINTING.

Viewing/consultation

GEOLOGICAL SURVEY OF CANADA, MAP LIBRARY.
GEOLOGICAL SURVEY OF CANADA, INSTITUTE OF SEDIMENTARY AND PETROLEUM GEOLOGY.
GEOLOGICAL SURVEY OF CANADA, CORDILLERAN DIVISION.
GEOLOGICAL SURVEY OF CANADA, ATLANTIC GEOSCIENCE CENTRE/BEDFORD INSTITUTE OF OCEANOGRAPHY.

**Index to Geological Survey of Canada Open Files/
Index des dossiers publics de la Commission géologique du Canada**

600

GEOLOGY, LAC GUILLAUME-DELISLE [RICHMOND GULF], QUEBEC, MAPS; CHANDLER, F W; 1979; 2 map(s)/carte(s); GEOLOGICAL, 1:50 000.

Availability/disponibilité:

Copies may be purchased/exemplaires en vente
ASHLEY REPRODUCTIONS INC.

Viewing/consultation

GEOLOGICAL SURVEY OF CANADA, MAP LIBRARY.
GEOLOGICAL SURVEY OF CANADA, INSTITUTE OF SEDIMENTARY AND PETROLEUM GEOLOGY.
GEOLOGICAL SURVEY OF CANADA, CORDILLERAN DIVISION.
GEOLOGICAL SURVEY OF CANADA, ATLANTIC GEOSCIENCE CENTRE/BEDFORD INSTITUTE OF OCEANOGRAPHY.

Related reference/référence connexe:

This document is related to/ce document est relié à GSC OPEN FILE 840.

601

SECULAR VARIATION OF THE GEOMAGNETIC FIELD FROM PUGWASH MUD, A PRELIMINARY INVESTIGATION; PLASSE, D J; 1979; 29 page(s)

Availability/disponibilité:

Copies may be purchased/exemplaires en vente
PRECISION MICROFILMING SERVICES LIMITED.

Viewing/consultation

GEOLOGICAL SURVEY OF CANADA, MAP LIBRARY.
GEOLOGICAL SURVEY OF CANADA, INSTITUTE OF SEDIMENTARY AND PETROLEUM GEOLOGY.
GEOLOGICAL SURVEY OF CANADA, CORDILLERAN DIVISION.
GEOLOGICAL SURVEY OF CANADA, ATLANTIC GEOSCIENCE CENTRE/BEDFORD INSTITUTE OF OCEANOGRAPHY.

602

A REPORT ON THE PALEOMAGNETISM OF TWO CORES OF PUGWASH MUD TAKEN FROM THE NORTHUMBERLAND STRAIT; PLASSE, D J; 1979; 8 page(s)

Availability/disponibilité:

Copies may be purchased/exemplaires en vente
PRECISION MICROFILMING SERVICES LIMITED.

Viewing/consultation

GEOLOGICAL SURVEY OF CANADA, MAP LIBRARY.
GEOLOGICAL SURVEY OF CANADA, INSTITUTE OF SEDIMENTARY AND PETROLEUM GEOLOGY.
GEOLOGICAL SURVEY OF CANADA, CORDILLERAN DIVISION.
GEOLOGICAL SURVEY OF CANADA, ATLANTIC GEOSCIENCE CENTRE/BEDFORD INSTITUTE OF OCEANOGRAPHY.

603

GEOLOGY, MEAGER CREEK GEOTHERMAL AREA, BRITISH COLUMBIA, MAP AND NOTES; READ, P B; 1979; 1 map(s)/carte(s); GEOLOGICAL, 1:20 000.

Availability/disponibilité:

Copies may be purchased/exemplaires en vente
GEOLOGICAL SURVEY OF CANADA, CORDILLERAN DIVISION.

Viewing/consultation

GEOLOGICAL SURVEY OF CANADA, MAP LIBRARY.
GEOLOGICAL SURVEY OF CANADA, INSTITUTE OF SEDIMENTARY AND PETROLEUM GEOLOGY.
GEOLOGICAL SURVEY OF CANADA, CORDILLERAN DIVISION.
GEOLOGICAL SURVEY OF CANADA, ATLANTIC GEOSCIENCE CENTRE/BEDFORD INSTITUTE OF OCEANOGRAPHY.

**Index to Geological Survey of Canada Open Files/
Index des dossiers publics de la Commission géologique du Canada**

604

BIBLIOGRAPHY OF LITERATURE ON SEDIMENTARY PHOSPHATE ROCKS; CHRISTIE, R L; 1979; 78 page(s)

Availability/disponibilité:

Copies may be purchased/exemplaires en vente

ORHAN'S REPRODUCTIONS AND PHOTOMAPPING LIMITED.

Viewing/consultation

GEOLOGICAL SURVEY OF CANADA, MAP LIBRARY.

GEOLOGICAL SURVEY OF CANADA, INSTITUTE OF SEDIMENTARY AND PETROLEUM GEOLOGY.

GEOLOGICAL SURVEY OF CANADA, CORDILLERAN DIVISION.

GEOLOGICAL SURVEY OF CANADA, ATLANTIC GEOSCIENCE CENTRE/BEDFORD INSTITUTE OF OCEANOGRAPHY.

605

INTERPRETATION OF FREQUENCY DOMAIN AIRBORNE ELECTROMAGNETIC DATA; BECKER, A, ROY, J; 1979; 2 map(s)/carte(s); LOCATION, FLIGHT LINES, 1:50 000.

Availability/disponibilité:

Copies may be purchased/exemplaires en vente

ASHLEY REPRODUCTIONS INC.

Viewing/consultation

GEOLOGICAL SURVEY OF CANADA, MAP LIBRARY.

GEOLOGICAL SURVEY OF CANADA, INSTITUTE OF SEDIMENTARY AND PETROLEUM GEOLOGY.

GEOLOGICAL SURVEY OF CANADA, CORDILLERAN DIVISION.

GEOLOGICAL SURVEY OF CANADA, ATLANTIC GEOSCIENCE CENTRE/BEDFORD INSTITUTE OF OCEANOGRAPHY.

606

GEOLOGY, TRUTCH AND WARE, BRITISH COLUMBIA, MAP; TAYLOR, G C; 1979; 1 map(s)/carte(s); GEOLOGICAL, 1:250 000.

Availability/disponibilité:

Copies may be purchased/exemplaires en vente

RILEY'S DATASHARE INTERNATIONAL LIMITED.

GEOLOGICAL SURVEY OF CANADA, CORDILLERAN DIVISION.

Viewing/consultation

GEOLOGICAL SURVEY OF CANADA, MAP LIBRARY.

GEOLOGICAL SURVEY OF CANADA, INSTITUTE OF SEDIMENTARY AND PETROLEUM GEOLOGY.

GEOLOGICAL SURVEY OF CANADA, CORDILLERAN DIVISION.

GEOLOGICAL SURVEY OF CANADA, ATLANTIC GEOSCIENCE CENTRE/BEDFORD INSTITUTE OF OCEANOGRAPHY.

607

GRAVITY AND MAGNETIC DATA SAGLEK BANK AREA OF LABRADOR CONTINENTAL MARGIN; WOODSIDE, J M; 1979; 78 map(s)/carte(s); GEOPHYSICAL, GRAVITY, 1:250 000. GEOPHYSICAL, MAGNETIC, 1:250 000. LOCATION, SHIP TRACKS, 1:250 000.

Availability/disponibilité:

Copies may be purchased/exemplaires en vente

PRECISION MICROFILMING SERVICES LIMITED.

Viewing/consultation

GEOLOGICAL SURVEY OF CANADA, MAP LIBRARY.

GEOLOGICAL SURVEY OF CANADA, INSTITUTE OF SEDIMENTARY AND PETROLEUM GEOLOGY.

GEOLOGICAL SURVEY OF CANADA, CORDILLERAN DIVISION.

GEOLOGICAL SURVEY OF CANADA, ATLANTIC GEOSCIENCE CENTRE/BEDFORD INSTITUTE OF OCEANOGRAPHY.

**Index to Geological Survey of Canada Open Files/
Index des dossiers publics de la Commission géologique du Canada**

608

SEA BASE GRAVITY VALUES IN MARSDEN SQUARE 150; SHIH, K G; 1979; 256 page(s)

Availability/disponibilité:

Copies may be purchased/exemplaires en vente

PRECISION MICROFILMING SERVICES LIMITED.

Viewing/consultation

GEOLOGICAL SURVEY OF CANADA, MAP LIBRARY.

GEOLOGICAL SURVEY OF CANADA, INSTITUTE OF SEDIMENTARY AND PETROLEUM GEOLOGY.

GEOLOGICAL SURVEY OF CANADA, CORDILLERAN DIVISION.

GEOLOGICAL SURVEY OF CANADA, ATLANTIC GEOSCIENCE CENTRE/BEDFORD INSTITUTE OF OCEANOGRAPHY.

609

GEOLOGY, SNOW LAKE, MANITOBA, MAP; FROESE, E, MOORE, J M, JR; 1979; 1 map(s)/carte(s); GEOLOGICAL, ISOGRADS, 1:50 000.

Availability/disponibilité:

Copies may be purchased/exemplaires en vente

ASHLEY REPRODUCTIONS INC.

Viewing/consultation

GEOLOGICAL SURVEY OF CANADA, MAP LIBRARY.

GEOLOGICAL SURVEY OF CANADA, INSTITUTE OF SEDIMENTARY AND PETROLEUM GEOLOGY.

GEOLOGICAL SURVEY OF CANADA, CORDILLERAN DIVISION.

GEOLOGICAL SURVEY OF CANADA, ATLANTIC GEOSCIENCE CENTRE/BEDFORD INSTITUTE OF OCEANOGRAPHY.

610

GEOLOGY, CRY LAKE, BRITISH COLUMBIA, MAP; GABRIELSE, H; 1979; 1 map(s)/carte(s); GEOLOGICAL, 1:125 000.

Availability/disponibilité:

Copies may be purchased/exemplaires en vente

GEOLOGICAL SURVEY OF CANADA, CORDILLERAN DIVISION.

Viewing/consultation

GEOLOGICAL SURVEY OF CANADA, MAP LIBRARY.

GEOLOGICAL SURVEY OF CANADA, INSTITUTE OF SEDIMENTARY AND PETROLEUM GEOLOGY.

GEOLOGICAL SURVEY OF CANADA, CORDILLERAN DIVISION.

GEOLOGICAL SURVEY OF CANADA, ATLANTIC GEOSCIENCE CENTRE/BEDFORD INSTITUTE OF OCEANOGRAPHY.

611

GEOLOGY, VANCOUVER WEST HALF AND MAINLAND ALBERNI, BRITISH COLUMBIA; RODDICK, J A, WOODSWORTH, G J, HUTCHINSON, W W; 1979; 1 map(s)/carte(s); GEOLOGICAL, 1:125 000.

Availability/disponibilité:

Copies may be purchased/exemplaires en vente

GEOLOGICAL SURVEY OF CANADA, CORDILLERAN DIVISION.

Viewing/consultation

GEOLOGICAL SURVEY OF CANADA, MAP LIBRARY.

GEOLOGICAL SURVEY OF CANADA, INSTITUTE OF SEDIMENTARY AND PETROLEUM GEOLOGY.

GEOLOGICAL SURVEY OF CANADA, CORDILLERAN DIVISION.

GEOLOGICAL SURVEY OF CANADA, ATLANTIC GEOSCIENCE CENTRE/BEDFORD INSTITUTE OF OCEANOGRAPHY.

**Index to Geological Survey of Canada Open Files/
Index des dossiers publics de la Commission géologique du Canada**

612

URANIUM IN STREAM AND SPRING SEDIMENTS, KENO HILL DISTRICT, YUKON TERRITORY; BOYLE, R W, GLEESON, C F; 1979; 1 map(s)/carte(s); GEOCHEMICAL, 1:126 720.

Availability/disponibilité:

Copies may be purchased/exemplaires en vente

ASHLEY REPRODUCTIONS INC.

SUPERIOR REPRODUCTIONS AND PRINTING.

Viewing/consultation

GEOLOGICAL SURVEY OF CANADA, MAP LIBRARY.

GEOLOGICAL SURVEY OF CANADA, INSTITUTE OF SEDIMENTARY AND PETROLEUM GEOLOGY.

GEOLOGICAL SURVEY OF CANADA, CORDILLERAN DIVISION.

GEOLOGICAL SURVEY OF CANADA, ATLANTIC GEOSCIENCE CENTRE/BEDFORD INSTITUTE OF OCEANOGRAPHY.

613

EVALUATION OF THE ION CHROMATOGRAPHIC ANALYTICAL TECHNIQUE FOR THE DETERMINATION OF INORGANIC ANIONS IN NATURAL WATERS EXHIBITING A WIDE RANGE OF PH, ORGANIC CONTENT AND SUSPENDED LOAD CONDITIONS; KOOP, D J, SMEE, B W; 1979; 126 page(s)

Availability/disponibilité:

Copies may be purchased/exemplaires en vente

ASHLEY REPRODUCTIONS INC.

Viewing/consultation

GEOLOGICAL SURVEY OF CANADA, MAP LIBRARY.

GEOLOGICAL SURVEY OF CANADA, INSTITUTE OF SEDIMENTARY AND PETROLEUM GEOLOGY.

GEOLOGICAL SURVEY OF CANADA, CORDILLERAN DIVISION.

GEOLOGICAL SURVEY OF CANADA, ATLANTIC GEOSCIENCE CENTRE/BEDFORD INSTITUTE OF OCEANOGRAPHY.

614

SURFICIAL GEOLOGY, LAURENTIAN CHANNEL AND WESTERN GRAND BANKS, NEWFOUNDLAND, MAP; FADER, G B, JOSEPHANS, H W, KING, L H; 1979; 1 map(s)/carte(s); SURFICIAL GEOLOGY, 1:350 000.

Availability/disponibilité:

Copies may be purchased/exemplaires en vente

MARITIME RESOURCE MANAGEMENT SERVICE.

Viewing/consultation

GEOLOGICAL SURVEY OF CANADA, MAP LIBRARY.

GEOLOGICAL SURVEY OF CANADA, INSTITUTE OF SEDIMENTARY AND PETROLEUM GEOLOGY.

GEOLOGICAL SURVEY OF CANADA, ATLANTIC GEOSCIENCE CENTRE/BEDFORD INSTITUTE OF OCEANOGRAPHY.

GEOLOGICAL SURVEY OF CANADA, CORDILLERAN DIVISION.

615

MAGNETIC AND BOUGUER GRAVITY ANOMALY COMPILATIONS FOR THE APPALACHIANS; HAWORTH, R T; 1979; 13 page(s); 4 map(s)/carte(s); GEOPHYSICAL, GRAVITY, 1:1 000 000. GEOPHYSICAL, MAGNETIC, 1:1 000 000.

Availability/disponibilité:

Copies may be purchased/exemplaires en vente

MARITIME RESOURCE MANAGEMENT SERVICE.

Viewing/consultation

GEOLOGICAL SURVEY OF CANADA, MAP LIBRARY.

GEOLOGICAL SURVEY OF CANADA, INSTITUTE OF SEDIMENTARY AND PETROLEUM GEOLOGY.

GEOLOGICAL SURVEY OF CANADA, CORDILLERAN DIVISION.

GEOLOGICAL SURVEY OF CANADA, ATLANTIC GEOSCIENCE CENTRE/BEDFORD INSTITUTE OF OCEANOGRAPHY.

**Index to Geological Survey of Canada Open Files/
Index des dossiers publics de la Commission géologique du Canada**

616

AEROMAGNETIC GRADIOMETER MAPS, SOUTHERN MANITOBA; GEOLOGICAL SURVEY OF CANADA; 1979; 12 map(s)/carte(s); GEOPHYSICAL, MAGNETIC, 1:25 000. GEOPHYSICAL, VERTICAL GRADIENT, 1:25 000.

Availability/disponibilité:

Copies may be purchased/exemplaires en vente
ASHLEY REPRODUCTIONS INC.

Viewing/consultation

GEOLOGICAL SURVEY OF CANADA, MAP LIBRARY.
GEOLOGICAL SURVEY OF CANADA, INSTITUTE OF SEDIMENTARY AND PETROLEUM GEOLOGY.
GEOLOGICAL SURVEY OF CANADA, CORDILLERAN DIVISION.
GEOLOGICAL SURVEY OF CANADA, ATLANTIC GEOSCIENCE CENTRE/BEDFORD INSTITUTE OF OCEANOGRAPHY.

617

PLACER PAN CONCENTRATES, HAYESVILLE AND NAPADOGAN MAP AREAS, CENTRAL NEW BRUNSWICK; LACHANCE, G R, POOLE, W H; 1979; 16 page(s); 12 map(s)/carte(s); GEOLOGICAL, 1:250 000. GEOCHEMICAL, 1:250 000.

Availability/disponibilité:

Copies may be purchased/exemplaires en vente
ASHLEY REPRODUCTIONS INC.

Viewing/consultation

GEOLOGICAL SURVEY OF CANADA, MAP LIBRARY.
GEOLOGICAL SURVEY OF CANADA, INSTITUTE OF SEDIMENTARY AND PETROLEUM GEOLOGY.
GEOLOGICAL SURVEY OF CANADA, CORDILLERAN DIVISION.
GEOLOGICAL SURVEY OF CANADA, ATLANTIC GEOSCIENCE CENTRE/BEDFORD INSTITUTE OF OCEANOGRAPHY.

618

EVOLUTION OF THE CANADIAN ARCTIC ISLANDS, A TRANSITION BETWEEN THE ATLANTIC AND ARCTIC OCEANS; KERR, J W; 1979; 107 page(s); 6 map(s)/carte(s); GEOLOGICAL, 1:10 000 000.

Availability/disponibilité:

Copies may be purchased/exemplaires en vente
GEOLOGICAL SURVEY OF CANADA, INSTITUTE OF SEDIMENTARY AND PETROLEUM GEOLOGY.
RILEY'S DATASHARE INTERNATIONAL LIMITED.

Viewing/consultation

GEOLOGICAL SURVEY OF CANADA, MAP LIBRARY.
GEOLOGICAL SURVEY OF CANADA, INSTITUTE OF SEDIMENTARY AND PETROLEUM GEOLOGY.
GEOLOGICAL SURVEY OF CANADA, CORDILLERAN DIVISION.
GEOLOGICAL SURVEY OF CANADA, ATLANTIC GEOSCIENCE CENTRE/BEDFORD INSTITUTE OF OCEANOGRAPHY.

619

STRUCTURAL FRAMEWORK OF LANCASTER AULACOGEN, ARCTIC CANADA; KERR, J W; 1979; 48 page(s); 4 map(s)/carte(s); GEOLOGICAL, 1:1 000 000. GEOLOGICAL, 1:6 336 000. GEOLOGICAL, 1:2 534 400.

Availability/disponibilité:

Copies may be purchased/exemplaires en vente
GEOLOGICAL SURVEY OF CANADA, INSTITUTE OF SEDIMENTARY AND PETROLEUM GEOLOGY.
RILEY'S DATASHARE INTERNATIONAL LIMITED.

Viewing/consultation

GEOLOGICAL SURVEY OF CANADA, MAP LIBRARY.
GEOLOGICAL SURVEY OF CANADA, INSTITUTE OF SEDIMENTARY AND PETROLEUM GEOLOGY.
GEOLOGICAL SURVEY OF CANADA, CORDILLERAN DIVISION.
GEOLOGICAL SURVEY OF CANADA, ATLANTIC GEOSCIENCE CENTRE/BEDFORD INSTITUTE OF OCEANOGRAPHY.

Related reference/référence connexe:

This document is related to/ce document est relié à GSC BULLETIN 319.

**Index to Geological Survey of Canada Open Files/
Index des dossiers publics de la Commission géologique du Canada**

620

MIDDLE AND UPPER PALEOZOIC SECTION, BEEHIVE PASS, ALBERTA AND BRITISH COLUMBIA; NORRIS, D K; 1979; 19 page(s)

Availability/disponibilité:

Copies may be purchased/exemplaires en vente

GEOLOGICAL SURVEY OF CANADA, INSTITUTE OF SEDIMENTARY AND PETROLEUM GEOLOGY.
RILEY'S DATASHARE INTERNATIONAL LIMITED.

Viewing/consultation

GEOLOGICAL SURVEY OF CANADA, MAP LIBRARY.
GEOLOGICAL SURVEY OF CANADA, INSTITUTE OF SEDIMENTARY AND PETROLEUM GEOLOGY.
GEOLOGICAL SURVEY OF CANADA, CORDILLERAN DIVISION.
GEOLOGICAL SURVEY OF CANADA, ATLANTIC GEOSCIENCE CENTRE/BEDFORD INSTITUTE OF OCEANOGRAPHY.

621

GEOLOGICAL MAPS OF NORTHERN YUKON TERRITORY, EAGLE RIVER [116I], PORCUPINE RIVER [116J,K], OLD CROW [116N,O], AND BELL RIVER [116P]; NORRIS, D K; 1979; 11 page(s); 4 map(s)/carte(s); GEOLOGICAL, 1:250 000.

Availability/disponibilité:

Copies may be purchased/exemplaires en vente

RILEY'S DATASHARE INTERNATIONAL LIMITED.

Viewing/consultation

GEOLOGICAL SURVEY OF CANADA, MAP LIBRARY.
GEOLOGICAL SURVEY OF CANADA, INSTITUTE OF SEDIMENTARY AND PETROLEUM GEOLOGY.
GEOLOGICAL SURVEY OF CANADA, CORDILLERAN DIVISION.
GEOLOGICAL SURVEY OF CANADA, ATLANTIC GEOSCIENCE CENTRE/BEDFORD INSTITUTE OF OCEANOGRAPHY.

Related reference/référence connexe:

This document is related to/ce document est relié à GSC MAPS 1518A, 1519A, 1522A, 1523A.

622

MAGNETIC ANOMALY MAP, PACIFIC OCEAN WEST AND NORTHWEST OF VANCOUVER ISLAND, BRITISH COLUMBIA; CURRIE, R G, SEEMANN, D A, TIFFIN, D L; 1979; 1 map(s)/carte(s); GEOPHYSICAL, MAGNETIC ANOMALY, 1:500 000.

Availability/disponibilité:

Copies may be purchased/exemplaires en vente

GEOLOGICAL SURVEY OF CANADA, CORDILLERAN DIVISION.

Viewing/consultation

GEOLOGICAL SURVEY OF CANADA, MAP LIBRARY.
GEOLOGICAL SURVEY OF CANADA, INSTITUTE OF SEDIMENTARY AND PETROLEUM GEOLOGY.
GEOLOGICAL SURVEY OF CANADA, CORDILLERAN DIVISION.
GEOLOGICAL SURVEY OF CANADA, ATLANTIC GEOSCIENCE CENTRE/BEDFORD INSTITUTE OF OCEANOGRAPHY.

623

GEOLOGY, SHERRIDON, MANITOBA, MAP; FROESE, E, GOETZ, P A; 1979; 1 map(s)/carte(s); GEOLOGICAL, 1:25 000.

Availability/disponibilité:

Copies may be purchased/exemplaires en vente

ASHLEY REPRODUCTIONS INC.

Viewing/consultation

GEOLOGICAL SURVEY OF CANADA, MAP LIBRARY.
GEOLOGICAL SURVEY OF CANADA, INSTITUTE OF SEDIMENTARY AND PETROLEUM GEOLOGY.
GEOLOGICAL SURVEY OF CANADA, CORDILLERAN DIVISION.
GEOLOGICAL SURVEY OF CANADA, ATLANTIC GEOSCIENCE CENTRE/BEDFORD INSTITUTE OF OCEANOGRAPHY.

**Index to Geological Survey of Canada Open Files/
Index des dossiers publics de la Commission géologique du Canada**

624

A STUDY OF SUB-SEABOTTOM PERMAFROST IN THE BEAUFORT SEA, MACKENZIE DELTA BY HYDRAULIC DRILLING METHODS; ALLEN, V S, BURGESS, M, BURNS, R A, GAGNE, R M, HUNTER, J A, MACAULAY, H A, JUDGE, A S; 1979; 42 page(s); 1 map(s)/carte(s); LOCATION, DRILLHOLES, 1:500 000.

Availability/disponibilité:

Copies may be purchased/exemplaires en vente

ASHLEY REPRODUCTIONS INC.

Viewing/consultation

GEOLOGICAL SURVEY OF CANADA, MAP LIBRARY.

GEOLOGICAL SURVEY OF CANADA, INSTITUTE OF SEDIMENTARY AND PETROLEUM GEOLOGY.

GEOLOGICAL SURVEY OF CANADA, CORDILLERAN DIVISION.

GEOLOGICAL SURVEY OF CANADA, ATLANTIC GEOSCIENCE CENTRE/BEDFORD INSTITUTE OF OCEANOGRAPHY.

Related reference/référence connexe:

This document is related to/ce document est relié à SEQUEL TO GSC OPEN FILE 472.

625

COMPREHENSIVE COMPILATION OF AIR PHOTO INDICES FOR THE FRASER DELTA FORESHORE (POINT GREY TO TSAWWASSEN) 1922-1978; LEROUX, J, LUTERNAUER, J L; 1979; 1 map(s)/carte(s); LOCATION, FLIGHT LINES, 1:150 000.

Availability/disponibilité:

Copies may be purchased/exemplaires en vente

SUPERIOR REPRODUCTIONS AND PRINTING.

Viewing/consultation

GEOLOGICAL SURVEY OF CANADA, MAP LIBRARY.

GEOLOGICAL SURVEY OF CANADA, INSTITUTE OF SEDIMENTARY AND PETROLEUM GEOLOGY.

GEOLOGICAL SURVEY OF CANADA, CORDILLERAN DIVISION.

GEOLOGICAL SURVEY OF CANADA, ATLANTIC GEOSCIENCE CENTRE/BEDFORD INSTITUTE OF OCEANOGRAPHY.

626

SURFICIAL GEOLOGY AND GEOMORPHOLOGY, WOODBURN LAKE, [56E], BACKHOUSE POINT, [56M], MISTAKE RIVER, [56L], AMER LAKE, [66H], NORTH CENTRAL KEEWATIN [GEOLOGY, GEOMORPHOLOGY AND VEGETATION]; DYKE, A S, THOMAS, R D, EDLUND, S A; 1979; 4 map(s)/carte(s); SURFICIAL GEOLOGY, GEOMORHOLOGY, 1:125 000.

Availability/disponibilité:

Copies may be purchased/exemplaires en vente

RILEY'S DATASHARE INTERNATIONAL LIMITED.

Viewing/consultation

GEOLOGICAL SURVEY OF CANADA, MAP LIBRARY.

GEOLOGICAL SURVEY OF CANADA, INSTITUTE OF SEDIMENTARY AND PETROLEUM GEOLOGY.

GEOLOGICAL SURVEY OF CANADA, CORDILLERAN DIVISION.

GEOLOGICAL SURVEY OF CANADA, ATLANTIC GEOSCIENCE CENTRE/BEDFORD INSTITUTE OF OCEANOGRAPHY.

627

MARINE GRAVITY AND MAGNETIC ANOMALY MAPS OF THE LABRADOR SEA; SRIVASTAVA, S P; 1979; 13 page(s); 3 map(s)/carte(s); GEOPHYSICAL, GRAVITY, 1:2 000 000. GEOPHYSICAL, MAGNETIC, 1:2 000 000.

Availability/disponibilité:

Copies may be purchased/exemplaires en vente

PRECISION MICROFILMING SERVICES LIMITED.

Viewing/consultation

GEOLOGICAL SURVEY OF CANADA, MAP LIBRARY.

GEOLOGICAL SURVEY OF CANADA, INSTITUTE OF SEDIMENTARY AND PETROLEUM GEOLOGY.

GEOLOGICAL SURVEY OF CANADA, CORDILLERAN DIVISION.

GEOLOGICAL SURVEY OF CANADA, ATLANTIC GEOSCIENCE CENTRE/BEDFORD INSTITUTE OF OCEANOGRAPHY.

**Index to Geological Survey of Canada Open Files/
Index des dossiers publics de la Commission géologique du Canada**

628

GEOLOGICAL MAP AND DESCRIPTIVE NOTES OF LEWIS HILLS MASSIF, WESTERN NEWFOUNDLAND; KARSON, J A; 1979; 20 page(s); 1 map(s)/carte(s); GEOLOGICAL, 1:25 000.

Availability/disponibilité:

Copies may be purchased/exemplaires en vente
ASHLEY REPRODUCTIONS INC.

Viewing/consultation

GEOLOGICAL SURVEY OF CANADA, MAP LIBRARY.
GEOLOGICAL SURVEY OF CANADA, INSTITUTE OF SEDIMENTARY AND PETROLEUM GEOLOGY.
GEOLOGICAL SURVEY OF CANADA, CORDILLERAN DIVISION.
GEOLOGICAL SURVEY OF CANADA, ATLANTIC GEOSCIENCE CENTRE/BEDFORD INSTITUTE OF OCEANOGRAPHY.

629

AEROMAGNETIC GRADIOMETER MAPS, CENTRAL NOVA SCOTIA; GEOLOGICAL SURVEY OF CANADA; 1979; 14 map(s)/carte(s); GEOPHYSICAL, MAGNETIC, 1:50 000.

Availability/disponibilité:

Copies may be purchased/exemplaires en vente
ASHLEY REPRODUCTIONS INC.

Viewing/consultation

GEOLOGICAL SURVEY OF CANADA, MAP LIBRARY.
GEOLOGICAL SURVEY OF CANADA, INSTITUTE OF SEDIMENTARY AND PETROLEUM GEOLOGY.
GEOLOGICAL SURVEY OF CANADA, CORDILLERAN DIVISION.
GEOLOGICAL SURVEY OF CANADA, ATLANTIC GEOSCIENCE CENTRE/BEDFORD INSTITUTE OF OCEANOGRAPHY.

630

GEOLOGY, MONKMAN PASS, BRITISH COLUMBIA, MAP; STOTT, D F, TAYLOR, G C; 1979; 1 map(s)/carte(s); GEOLOGICAL, 1:25 000.

Availability/disponibilité:

Copies may be purchased/exemplaires en vente
GEOLOGICAL SURVEY OF CANADA, CORDILLERAN DIVISION.
RILEY'S DATASHARE INTERNATIONAL LIMITED.

Viewing/consultation

GEOLOGICAL SURVEY OF CANADA, MAP LIBRARY.
GEOLOGICAL SURVEY OF CANADA, INSTITUTE OF SEDIMENTARY AND PETROLEUM GEOLOGY.
GEOLOGICAL SURVEY OF CANADA, CORDILLERAN DIVISION.
GEOLOGICAL SURVEY OF CANADA, ATLANTIC GEOSCIENCE CENTRE/BEDFORD INSTITUTE OF OCEANOGRAPHY.

631

ASSESSMENT OF THE NOVA SCOTIA COASTLINE FOR POTENTIAL IMPINGEMENT OF "KURDISTAN" OIL; REINSON, G E; 1979; 16 page(s); 2 map(s)/carte(s); ENVIRONMENTAL, 1:200 000. ENVIRONMENTAL, 1:40 000.

Availability/disponibilité:

Copies may be purchased/exemplaires en vente
PRECISION MICROFILMING SERVICES LIMITED.

Viewing/consultation

GEOLOGICAL SURVEY OF CANADA, MAP LIBRARY.
GEOLOGICAL SURVEY OF CANADA, INSTITUTE OF SEDIMENTARY AND PETROLEUM GEOLOGY.
GEOLOGICAL SURVEY OF CANADA, CORDILLERAN DIVISION.
GEOLOGICAL SURVEY OF CANADA, ATLANTIC GEOSCIENCE CENTRE/BEDFORD INSTITUTE OF OCEANOGRAPHY.

**Index to Geological Survey of Canada Open Files/
Index des dossiers publics de la Commission géologique du Canada**

632

SURFICIAL SEDIMENT INVESTIGATION, MCNAB'S COVE, HALIFAX HARBOUR, NOVA SCOTIA; GEOMARINE ASSOCS L; 1979; 31 page(s); 6 map(s)/carte(s); SURFICIAL GEOLOGY, SEDIMENTS, 1:2 000. HYDROGEOLOGICAL, BATHYMETRY, 1:2 000. LOCATION, TRACK LINES, 1:2 000.

Availability/disponibilité:

Copies may be purchased/exemplaires en vente

PRECISION MICROFILMING SERVICES LIMITED.

Viewing/consultation

GEOLOGICAL SURVEY OF CANADA, MAP LIBRARY.

GEOLOGICAL SURVEY OF CANADA, INSTITUTE OF SEDIMENTARY AND PETROLEUM GEOLOGY.

GEOLOGICAL SURVEY OF CANADA, CORDILLERAN DIVISION.

GEOLOGICAL SURVEY OF CANADA, ATLANTIC GEOSCIENCE CENTRE/BEDFORD INSTITUTE OF OCEANOGRAPHY.

633

COASTAL RECONNAISSANCE FOR MARINE TERMINAL PLANNING IN THE HIGH ARCTIC, DISTRICT OF FRANKLIN; BARRIE, W B, BORNHOLD, B D, HODGSON, D A, JUBB, R G, MCLAREN, P, TAYLOR, R B; 1979; 328 page(s); 59 map(s)/carte(s); HYDROGRAPHIC, BATHYMETRY, 1:250 000. GEOLOGICAL, GEOMORPHOLOGY, 1:250 000.

Availability/disponibilité:

Copies may be purchased/exemplaires en vente

PRECISION MICROFILMING SERVICES LIMITED.

Viewing/consultation

GEOLOGICAL SURVEY OF CANADA, MAP LIBRARY.

GEOLOGICAL SURVEY OF CANADA, INSTITUTE OF SEDIMENTARY AND PETROLEUM GEOLOGY.

GEOLOGICAL SURVEY OF CANADA, CORDILLERAN DIVISION.

GEOLOGICAL SURVEY OF CANADA, ATLANTIC GEOSCIENCE CENTRE/BEDFORD INSTITUTE OF OCEANOGRAPHY.

634

GEOLOGY, KANANASKIS LAKES, WEST HALF, BRITISH COLUMBIA AND ALBERTA, MAP; LEECH, G B; 1979; 1 map(s)/carte(s); GEOLOGICAL, 1:126 720.

Availability/disponibilité:

Copies may be purchased/exemplaires en vente

ORHAN'S REPRODUCTIONS AND PHOTOMAPPING LIMITED.

SUPERIOR REPRODUCTIONS AND PRINTING.

GEOLOGICAL SURVEY OF CANADA, CORDILLERAN DIVISION.

Viewing/consultation

GEOLOGICAL SURVEY OF CANADA, MAP LIBRARY.

GEOLOGICAL SURVEY OF CANADA, INSTITUTE OF SEDIMENTARY AND PETROLEUM GEOLOGY.

GEOLOGICAL SURVEY OF CANADA, CORDILLERAN DIVISION.

GEOLOGICAL SURVEY OF CANADA, ATLANTIC GEOSCIENCE CENTRE/BEDFORD INSTITUTE OF OCEANOGRAPHY.

635

SURFICIAL MATERIAL, STRATHCONA FIORD, VENDOM FIORD, ELLESMERE ISLAND, DISTRICT OF FRANKLIN, MAPS; HODGSON, D A; 1979; 2 map(s)/carte(s); SURFICIAL GEOLOGY, 1:125 000.

Availability/disponibilité:

Copies may be purchased/exemplaires en vente

ASHLEY REPRODUCTIONS INC.

RILEY'S DATASHARE INTERNATIONAL LIMITED.

Viewing/consultation

GEOLOGICAL SURVEY OF CANADA, MAP LIBRARY.

GEOLOGICAL SURVEY OF CANADA, INSTITUTE OF SEDIMENTARY AND PETROLEUM GEOLOGY.

GEOLOGICAL SURVEY OF CANADA, CORDILLERAN DIVISION.

GEOLOGICAL SURVEY OF CANADA, ATLANTIC GEOSCIENCE CENTRE/BEDFORD INSTITUTE OF OCEANOGRAPHY.

**Index to Geological Survey of Canada Open Files/
Index des dossiers publics de la Commission géologique du Canada**

636

QUATERNARY GEOLOGY, WINNIPEG (EAST HALF), MANITOBA, MAP; FENTON, M M; 1979; 1 map(s)/carte(s); GEOLOGICAL, QUATERNARY, 1:250 000.

Availability/disponibilité:

Copies may be purchased/exemplaires en vente
ASHLEY REPRODUCTIONS INC.

Viewing/consultation

GEOLOGICAL SURVEY OF CANADA, MAP LIBRARY.
GEOLOGICAL SURVEY OF CANADA, INSTITUTE OF SEDIMENTARY AND PETROLEUM GEOLOGY.
GEOLOGICAL SURVEY OF CANADA, CORDILLERAN DIVISION.
GEOLOGICAL SURVEY OF CANADA, ATLANTIC GEOSCIENCE CENTRE/BEDFORD INSTITUTE OF OCEANOGRAPHY.

637

GEOLOGY, THOMPSON-SHUSWAP-OKANAGAN REGION, SOUTH-CENTRAL BRITISH COLUMBIA, MAPS AND NOTES; OKULITCH, A V; 1979; 3 map(s)/carte(s); GEOLOGICAL, 1:250 000.

Availability/disponibilité:

Copies may be purchased/exemplaires en vente
GEOLOGICAL SURVEY OF CANADA, CORDILLERAN DIVISION.

Viewing/consultation

GEOLOGICAL SURVEY OF CANADA, MAP LIBRARY.
GEOLOGICAL SURVEY OF CANADA, INSTITUTE OF SEDIMENTARY AND PETROLEUM GEOLOGY.
GEOLOGICAL SURVEY OF CANADA, CORDILLERAN DIVISION.
GEOLOGICAL SURVEY OF CANADA, ATLANTIC GEOSCIENCE CENTRE/BEDFORD INSTITUTE OF OCEANOGRAPHY.

638

STRATIGRAPHIC CORRELATION, BIOSTRATIGRAPHIC ZONATION, IMP IVIK K-54, NORTHWEST TERRITORIES; AUSTIN+CUMMING EXPL CNSLTS; 1979; 12 page(s)

Availability/disponibilité:

Copies may be purchased/exemplaires en vente
RILEY'S DATASHARE INTERNATIONAL LIMITED.

Viewing/consultation

GEOLOGICAL SURVEY OF CANADA, MAP LIBRARY.
GEOLOGICAL SURVEY OF CANADA, INSTITUTE OF SEDIMENTARY AND PETROLEUM GEOLOGY.
GEOLOGICAL SURVEY OF CANADA, CORDILLERAN DIVISION.
GEOLOGICAL SURVEY OF CANADA, ATLANTIC GEOSCIENCE CENTRE/BEDFORD INSTITUTE OF OCEANOGRAPHY.

639

BIOSTRATIGRAPHIC ZONATION, SHELL KUGPIK O-13, NORTHWEST TERRITORIES; AUSTIN+CUMMING EXPL CNSLTS; 1979; 22 page(s)

Availability/disponibilité:

Copies may be purchased/exemplaires en vente
RILEY'S DATASHARE INTERNATIONAL LIMITED.

Viewing/consultation

GEOLOGICAL SURVEY OF CANADA, MAP LIBRARY.
GEOLOGICAL SURVEY OF CANADA, INSTITUTE OF SEDIMENTARY AND PETROLEUM GEOLOGY.
GEOLOGICAL SURVEY OF CANADA, CORDILLERAN DIVISION.
GEOLOGICAL SURVEY OF CANADA, ATLANTIC GEOSCIENCE CENTRE/BEDFORD INSTITUTE OF OCEANOGRAPHY.

**Index to Geological Survey of Canada Open Files/
Index des dossiers publics de la Commission géologique du Canada**

640

STRATIGRAPHIC CORRELATION, BIOSTRATIGRAPHIC ZONATION, IMP TAGLUC-42, NORTHWEST TERRITORIES; AUSTIN+CUMMING EXPL CNSLTS; 1979; 15 page(s)

Availability/disponibilité:

Copies may be purchased/exemplaires en vente

RILEY'S DATASHARE INTERNATIONAL LIMITED.

Viewing/consultation

GEOLOGICAL SURVEY OF CANADA, MAP LIBRARY.

GEOLOGICAL SURVEY OF CANADA, INSTITUTE OF SEDIMENTARY AND PETROLEUM GEOLOGY.

GEOLOGICAL SURVEY OF CANADA, CORDILLERAN DIVISION.

GEOLOGICAL SURVEY OF CANADA, ATLANTIC GEOSCIENCE CENTRE/BEDFORD INSTITUTE OF OCEANOGRAPHY.

641

STRATIGRAPHIC CORRELATION, BIOSTRATIGRAPHIC ZONATION GULF MOBIL YA YA A-28, NORTHWEST TERRITORIES; AUSTIN+CUMMING EXPL CNSLTS; 1979; 12 page(s)

Availability/disponibilité:

Copies may be purchased/exemplaires en vente

RILEY'S DATASHARE INTERNATIONAL LIMITED.

Viewing/consultation

GEOLOGICAL SURVEY OF CANADA, MAP LIBRARY.

GEOLOGICAL SURVEY OF CANADA, INSTITUTE OF SEDIMENTARY AND PETROLEUM GEOLOGY.

GEOLOGICAL SURVEY OF CANADA, CORDILLERAN DIVISION.

GEOLOGICAL SURVEY OF CANADA, ATLANTIC GEOSCIENCE CENTRE/BEDFORD INSTITUTE OF OCEANOGRAPHY.

642

SURFICIAL GEOLOGY AND GEOMORPHOLOGY, DARBY LAKE, LAUGHLAND LAKE, PENNINGTON LAKE, MONTRESOR RIVER, DISTRICT OF KEEWATIN, MAPS; DYKE, A S, EDLUND, S A, THOMAS, R D; 1979; 4 map(s)/carte(s); GEOLOGICAL, GEOMORPHOLOGY, 1:125 000.

Availability/disponibilité:

Copies may be purchased/exemplaires en vente

RILEY'S DATASHARE INTERNATIONAL LIMITED.

ASHLEY REPRODUCTIONS INC.

Viewing/consultation

GEOLOGICAL SURVEY OF CANADA, MAP LIBRARY.

GEOLOGICAL SURVEY OF CANADA, INSTITUTE OF SEDIMENTARY AND PETROLEUM GEOLOGY.

GEOLOGICAL SURVEY OF CANADA, CORDILLERAN DIVISION.

GEOLOGICAL SURVEY OF CANADA, ATLANTIC GEOSCIENCE CENTRE/BEDFORD INSTITUTE OF OCEANOGRAPHY.

643

STRATIGRAPHIC CORRELATION, BIOSTRATIGRAPHIC ZONATION, SUN BVX ET AL PELLY B-35, NORTHWEST TERRITORIES; AUSTIN+CUMMING EXPL CNSLTS; 1979; 14 page(s)

Availability/disponibilité:

Copies may be purchased/exemplaires en vente

RILEY'S DATASHARE INTERNATIONAL LIMITED.

Viewing/consultation

GEOLOGICAL SURVEY OF CANADA, MAP LIBRARY.

GEOLOGICAL SURVEY OF CANADA, INSTITUTE OF SEDIMENTARY AND PETROLEUM GEOLOGY.

GEOLOGICAL SURVEY OF CANADA, CORDILLERAN DIVISION.

GEOLOGICAL SURVEY OF CANADA, ATLANTIC GEOSCIENCE CENTRE/BEDFORD INSTITUTE OF OCEANOGRAPHY.

**Index to Geological Survey of Canada Open Files/
Index des dossiers publics de la Commission géologique du Canada**

644

STRATIGRAPHIC CORRELATION, BIOSTRATIGRAPHIC ZONATION, SUN BVX UNARK L-24, NORTHWEST TERRITORIES; AUSTIN+CUMMING EXPL CNSLTS; 1979; 10 page(s)

Availability/disponibilité:

Copies may be purchased/exemplaires en vente

RILEY'S DATASHARE INTERNATIONAL LIMITED.

Viewing/consultation

GEOLOGICAL SURVEY OF CANADA, MAP LIBRARY.

GEOLOGICAL SURVEY OF CANADA, INSTITUTE OF SEDIMENTARY AND PETROLEUM GEOLOGY.

GEOLOGICAL SURVEY OF CANADA, CORDILLERAN DIVISION.

GEOLOGICAL SURVEY OF CANADA, ATLANTIC GEOSCIENCE CENTRE/BEDFORD INSTITUTE OF OCEANOGRAPHY.

645

STRATIGRAPHIC CORRELATION, BIOSTRATIGRAPHIC ZONATION, IMP NETSERK B-44, NORTHWEST TERRITORIES; AUSTIN+CUMMING EXPL CNSLTS ; 1979; 14 page(s)

Availability/disponibilité:

Copies may be purchased/exemplaires en vente

RILEY'S DATASHARE INTERNATIONAL LIMITED.

Viewing/consultation

GEOLOGICAL SURVEY OF CANADA, MAP LIBRARY.

GEOLOGICAL SURVEY OF CANADA, INSTITUTE OF SEDIMENTARY AND PETROLEUM GEOLOGY.

GEOLOGICAL SURVEY OF CANADA, CORDILLERAN DIVISION.

GEOLOGICAL SURVEY OF CANADA, ATLANTIC GEOSCIENCE CENTRE/BEDFORD INSTITUTE OF OCEANOGRAPHY.

646

THE MICROPALAEONTOLOGY AND PALYNOLOGY OF THE IKATTOK J-17 WELL, MACKENZIE DELTA, ARCTIC CANADA, [PRELIMINARY REPORT]; ROBERTSON RESEARCH L; 1979; 6 page(s)

Availability/disponibilité:

Copies may be purchased/exemplaires en vente

RILEY'S DATASHARE INTERNATIONAL LIMITED.

Viewing/consultation

GEOLOGICAL SURVEY OF CANADA, MAP LIBRARY.

GEOLOGICAL SURVEY OF CANADA, INSTITUTE OF SEDIMENTARY AND PETROLEUM GEOLOGY.

GEOLOGICAL SURVEY OF CANADA, CORDILLERAN DIVISION.

GEOLOGICAL SURVEY OF CANADA, ATLANTIC GEOSCIENCE CENTRE/BEDFORD INSTITUTE OF OCEANOGRAPHY.

647

THE MICROPALAEONTOLOGY, PALYNOLOGY AND STRATIGRAPHY OF THE IOE IKATTOK J-17 WELL, NORTHWEST TERRITORIES; PRICE, R A, THORNE, B V A; 1979; 20 page(s)

Availability/disponibilité:

Copies may be purchased/exemplaires en vente

RILEY'S DATASHARE INTERNATIONAL LIMITED.

Viewing/consultation

GEOLOGICAL SURVEY OF CANADA, MAP LIBRARY.

GEOLOGICAL SURVEY OF CANADA, INSTITUTE OF SEDIMENTARY AND PETROLEUM GEOLOGY.

GEOLOGICAL SURVEY OF CANADA, CORDILLERAN DIVISION.

GEOLOGICAL SURVEY OF CANADA, ATLANTIC GEOSCIENCE CENTRE/BEDFORD INSTITUTE OF OCEANOGRAPHY.

**Index to Geological Survey of Canada Open Files/
Index des dossiers publics de la Commission géologique du Canada**

648

THE MICROPALAEONTOLOGY, PALYNOLOGY AND STRATIGRAPHY OF THE CHEVRON UPLUK M-38 WELL, NORTHWEST TERRITORIES; KHAN, A M, MORRIS, R E, PRICE, R J, THORNE, B V A; 1979; 23 page(s)

Availability/disponibilité:

Copies may be purchased/exemplaires en vente

RILEY'S DATASHARE INTERNATIONAL LIMITED.

Viewing/consultation

GEOLOGICAL SURVEY OF CANADA, MAP LIBRARY.

GEOLOGICAL SURVEY OF CANADA, INSTITUTE OF SEDIMENTARY AND PETROLEUM GEOLOGY.

GEOLOGICAL SURVEY OF CANADA, CORDILLERAN DIVISION.

GEOLOGICAL SURVEY OF CANADA, ATLANTIC GEOSCIENCE CENTRE/BEDFORD INSTITUTE OF OCEANOGRAPHY.

649

BERINGIA DURING THE LATE PLEISTOCENE, ARCTIC STEPPE OR DISCONTINUOUS HERB-TUNDRA? A REVIEW OF THE PALEONTOLOGICAL EVIDENCE ; MATTHEWS, J V, JR; 1979; 60 page(s)

Availability/disponibilité:

Copies may be purchased/exemplaires en vente

RILEY'S DATASHARE INTERNATIONAL LIMITED.

Viewing/consultation

GEOLOGICAL SURVEY OF CANADA, MAP LIBRARY.

GEOLOGICAL SURVEY OF CANADA, INSTITUTE OF SEDIMENTARY AND PETROLEUM GEOLOGY.

GEOLOGICAL SURVEY OF CANADA, CORDILLERAN DIVISION.

GEOLOGICAL SURVEY OF CANADA, ATLANTIC GEOSCIENCE CENTRE/BEDFORD INSTITUTE OF OCEANOGRAPHY.

650

PACK HORSE TRACKS-RECOLLECTIONS OF A GEOLOGIST'S LIFE IN BRITISH COLUMBIA AND THE YUKON, 1924-1954; BOSTOCK, H S; 1979; 244 page(s); 1 map(s)/carte(s); LOCATION, 1:1 267 200.

Availability/disponibilité:

Out of print/épuisé

Viewing/consultation

GEOLOGICAL SURVEY OF CANADA, MAP LIBRARY.

GEOLOGICAL SURVEY OF CANADA, INSTITUTE OF SEDIMENTARY AND PETROLEUM GEOLOGY.

GEOLOGICAL SURVEY OF CANADA, CORDILLERAN DIVISION.

GEOLOGICAL SURVEY OF CANADA, ATLANTIC GEOSCIENCE CENTRE/BEDFORD INSTITUTE OF OCEANOGRAPHY.

651

COASTAL GEOLOGY, EASTERN VANCOUVER ISLAND, BRITISH COLUMBIA, MAPS; BELL-IRVINE, R, BORNHOLD, B D, CLAGUE, J J; 1979; 14 map(s)/carte(s); GEOLOGICAL, 1:50 000.

Availability/disponibilité:

Copies may be purchased/exemplaires en vente

GEOLOGICAL SURVEY OF CANADA, CORDILLERAN DIVISION.

Viewing/consultation

GEOLOGICAL SURVEY OF CANADA, MAP LIBRARY.

GEOLOGICAL SURVEY OF CANADA, INSTITUTE OF SEDIMENTARY AND PETROLEUM GEOLOGY.

GEOLOGICAL SURVEY OF CANADA, CORDILLERAN DIVISION.

GEOLOGICAL SURVEY OF CANADA, ATLANTIC GEOSCIENCE CENTRE/BEDFORD INSTITUTE OF OCEANOGRAPHY.

**Index to Geological Survey of Canada Open Files/
Index des dossiers publics de la Commission géologique du Canada**

652

GEOLOGY, WINNIPEG RIVER-ENGLISH RIVER AREA, MANITOBA AND ONTARIO, MAP AND NOTES; BEAKHOUSE, G P; 1980; 1 map(s)/carte(s); GEOLOGICAL, 1:125 000.

Availability/disponibilité:

Copies may be purchased/exemplaires en vente
ASHLEY REPRODUCTIONS INC.

Viewing/consultation

GEOLOGICAL SURVEY OF CANADA, MAP LIBRARY.
GEOLOGICAL SURVEY OF CANADA, INSTITUTE OF SEDIMENTARY AND PETROLEUM GEOLOGY.
GEOLOGICAL SURVEY OF CANADA, CORDILLERAN DIVISION.
GEOLOGICAL SURVEY OF CANADA, ATLANTIC GEOSCIENCE CENTRE/BEDFORD INSTITUTE OF OCEANOGRAPHY.

653

MAGNETIC SUSCEPTIBILITY VALUES ALONG HIGHWAY 105, VERMILION BAY TO RED LAKE, ONTARIO; HALL, D H; 1980; 1 map(s)/carte(s); GEOPHYSICAL, MAGNETIC, 1:100 000.

Availability/disponibilité:

Copies may be purchased/exemplaires en vente
ASHLEY REPRODUCTIONS INC.

Viewing/consultation

GEOLOGICAL SURVEY OF CANADA, MAP LIBRARY.
GEOLOGICAL SURVEY OF CANADA, INSTITUTE OF SEDIMENTARY AND PETROLEUM GEOLOGY.
GEOLOGICAL SURVEY OF CANADA, CORDILLERAN DIVISION.
GEOLOGICAL SURVEY OF CANADA, ATLANTIC GEOSCIENCE CENTRE/BEDFORD INSTITUTE OF OCEANOGRAPHY.

654

DISTRIBUTION OF INDUCED INTENSITY OF MAGNETIZATION IN SOUTHEASTERN MANITOBA AND NORTHWESTERN ONTARIO; COLES, R W, HALL, D H; 1980; 1 map(s)/carte(s); GEOPHYSICAL, MAGNETIC, 1:750 000.

Availability/disponibilité:

Copies may be purchased/exemplaires en vente
ASHLEY REPRODUCTIONS INC.

Viewing/consultation

GEOLOGICAL SURVEY OF CANADA, MAP LIBRARY.
GEOLOGICAL SURVEY OF CANADA, INSTITUTE OF SEDIMENTARY AND PETROLEUM GEOLOGY.
GEOLOGICAL SURVEY OF CANADA, CORDILLERAN DIVISION.
GEOLOGICAL SURVEY OF CANADA, ATLANTIC GEOSCIENCE CENTRE/BEDFORD INSTITUTE OF OCEANOGRAPHY.

Related reference/référence connexe:

This document is contained in/ce document est contenu dans CDN JOURNAL EARTH SCIENCES, V.16 (P1764-1777).

655

GEOLOGY, AULNEAU PENINSULA, LAKE OF THE WOODS, ONTARIO, MAP AND NOTES; ZIEHLKE, D V; 1980; 1 map(s)/carte(s); GEOLOGICAL, 1:50 000.

Availability/disponibilité:

Copies may be purchased/exemplaires en vente
ASHLEY REPRODUCTIONS INC.

Viewing/consultation

GEOLOGICAL SURVEY OF CANADA, MAP LIBRARY.
GEOLOGICAL SURVEY OF CANADA, INSTITUTE OF SEDIMENTARY AND PETROLEUM GEOLOGY.
GEOLOGICAL SURVEY OF CANADA, CORDILLERAN DIVISION.
GEOLOGICAL SURVEY OF CANADA, ATLANTIC GEOSCIENCE CENTRE/BEDFORD INSTITUTE OF OCEANOGRAPHY.

Related reference/référence connexe:

This document is related to/ce document est relié à GSC OF 656,657.

**Index to Geological Survey of Canada Open Files/
Index des dossiers publics de la Commission géologique du Canada**

656

STRUCTURAL GEOLOGY, AULNEAU PENINSULA, LAKE OF THE WOODS, ONTARIO, MAP; ZIEHLKE, D V; 1980; 1 map(s)/carte(s); GEOLOGICAL, STRUCTURAL, 1:50 000.

Availability/disponibilité:

Copies may be purchased/exemplaires en vente

ASHLEY REPRODUCTIONS INC.

Viewing/consultation

GEOLOGICAL SURVEY OF CANADA, MAP LIBRARY.

GEOLOGICAL SURVEY OF CANADA, INSTITUTE OF SEDIMENTARY AND PETROLEUM GEOLOGY.

GEOLOGICAL SURVEY OF CANADA, CORDILLERAN DIVISION.

GEOLOGICAL SURVEY OF CANADA, ATLANTIC GEOSCIENCE CENTRE/BEDFORD INSTITUTE OF OCEANOGRAPHY.

Related reference/référence connexe:

This document is related to/ce document est relié à GSCOF 655.

657

SAMPLE LOCATION MAP, AULNEAU PENINSULA, LAKE OF THE WOODS, ONTARIO; ZIEHLKE, D V; 1980; 1 map(s)/carte(s); LOCATION, SAMPLE, 1:50 000.

Availability/disponibilité:

Copies may be purchased/exemplaires en vente

ASHLEY REPRODUCTIONS INC.

Viewing/consultation

GEOLOGICAL SURVEY OF CANADA, MAP LIBRARY.

GEOLOGICAL SURVEY OF CANADA, INSTITUTE OF SEDIMENTARY AND PETROLEUM GEOLOGY.

GEOLOGICAL SURVEY OF CANADA, CORDILLERAN DIVISION.

GEOLOGICAL SURVEY OF CANADA, ATLANTIC GEOSCIENCE CENTRE/BEDFORD INSTITUTE OF OCEANOGRAPHY.

Related reference/référence connexe:

This document is related to/ce document est relié à GSCOF 655.

658

GEOLOGY AND MINERAL DEPOSITS, VERNON EAST, BRITISH COLUMBIA, MAP AND NOTES; READ, P B; 1979; 1 map(s)/carte(s); GEOLOGICAL, MINERAL DEPOSITS, 1:100 000.

Availability/disponibilité:

Copies may be purchased/exemplaires en vente

GEOLOGICAL SURVEY OF CANADA, CORDILLERAN DIVISION.

Viewing/consultation

GEOLOGICAL SURVEY OF CANADA, MAP LIBRARY.

GEOLOGICAL SURVEY OF CANADA, INSTITUTE OF SEDIMENTARY AND PETROLEUM GEOLOGY.

GEOLOGICAL SURVEY OF CANADA, CORDILLERAN DIVISION.

GEOLOGICAL SURVEY OF CANADA, ATLANTIC GEOSCIENCE CENTRE/BEDFORD INSTITUTE OF OCEANOGRAPHY.

659

CENOZOIC ROCKS IN THE WESTERN CANADIAN CORDILLERA OF BRITISH COLUMBIA AND YUKON TERRITORY; NOEL, G A; 1979; 39 page(s); 1 map(s)/carte(s); GEOLOGICAL, CENOZOIC ROCKS, 1:2 000 000.

Availability/disponibilité:

Copies may be purchased/exemplaires en vente

GEOLOGICAL SURVEY OF CANADA, CORDILLERAN DIVISION.

Viewing/consultation

GEOLOGICAL SURVEY OF CANADA, MAP LIBRARY.

GEOLOGICAL SURVEY OF CANADA, INSTITUTE OF SEDIMENTARY AND PETROLEUM GEOLOGY.

GEOLOGICAL SURVEY OF CANADA, ATLANTIC GEOSCIENCE CENTRE/BEDFORD INSTITUTE OF OCEANOGRAPHY.

GEOLOGICAL SURVEY OF CANADA, CORDILLERAN DIVISION.

**Index to Geological Survey of Canada Open Files/
Index des dossiers publics de la Commission géologique du Canada**

660

BIOSTRATIGRAPHIC ZONATION, SHELL UNAK B-11, NORTHWEST TERRITORIES; AUSTIN+CUMMING EXPL CNSLTS; 1979; 17 page(s)

Availability/disponibilité:

Copies may be purchased/exemplaires en vente

RILEY'S DATASHARE INTERNATIONAL LIMITED.

Viewing/consultation

GEOLOGICAL SURVEY OF CANADA, MAP LIBRARY.

GEOLOGICAL SURVEY OF CANADA, INSTITUTE OF SEDIMENTARY AND PETROLEUM GEOLOGY.

GEOLOGICAL SURVEY OF CANADA, CORDILLERAN DIVISION.

GEOLOGICAL SURVEY OF CANADA, ATLANTIC GEOSCIENCE CENTRE/BEDFORD INSTITUTE OF OCEANOGRAPHY.

661

BIOSTRATIGRAPHIC ZONATION IMP PULLEN E-17, NORTHWEST TERRITORIES; AUSTIN+CUMMING EXPL CNSLTS; 1979; 16 page(s)

Availability/disponibilité:

Copies may be purchased/exemplaires en vente

RILEY'S DATASHARE INTERNATIONAL LIMITED.

Viewing/consultation

GEOLOGICAL SURVEY OF CANADA, MAP LIBRARY.

GEOLOGICAL SURVEY OF CANADA, INSTITUTE OF SEDIMENTARY AND PETROLEUM GEOLOGY.

GEOLOGICAL SURVEY OF CANADA, CORDILLERAN DIVISION.

GEOLOGICAL SURVEY OF CANADA, ATLANTIC GEOSCIENCE CENTRE/BEDFORD INSTITUTE OF OCEANOGRAPHY.

662

THE MICROPALAEONTOLOGY, PALYNOLOGY AND STRATIGRAPHY OF THE PANARCTIC ET AL CHADS CREEK B-64 WELL; DOLBY, G, FORD, J H, PRICE, R J, THORNE, B V A; 1979; 40 page(s)

Availability/disponibilité:

Copies may be purchased/exemplaires en vente

RILEY'S DATASHARE INTERNATIONAL LIMITED.

Viewing/consultation

GEOLOGICAL SURVEY OF CANADA, MAP LIBRARY.

GEOLOGICAL SURVEY OF CANADA, INSTITUTE OF SEDIMENTARY AND PETROLEUM GEOLOGY.

GEOLOGICAL SURVEY OF CANADA, CORDILLERAN DIVISION.

GEOLOGICAL SURVEY OF CANADA, ATLANTIC GEOSCIENCE CENTRE/BEDFORD INSTITUTE OF OCEANOGRAPHY.

663

GEOLOGY OF THE TEBESJUAKE LAKE MAP AREA, A PROGRESS REPORT WITH NOTES ON URANIUM AND BASE METAL MINERALIZATION, DISTRICT OF KEEWATIN; BOOTH, G W, JENNER, G A, LE CHEMINANT, A N, MILLER, A R, MURRAY, M J; 1979; 26 page(s); 1 map(s)/carte(s); GEOLOGICAL, 1:250 000.

Availability/disponibilité:

Copies may be purchased/exemplaires en vente

ASHLEY REPRODUCTIONS INC.

RILEY'S DATASHARE INTERNATIONAL LIMITED.

Viewing/consultation

GEOLOGICAL SURVEY OF CANADA, MAP LIBRARY.

GEOLOGICAL SURVEY OF CANADA, INSTITUTE OF SEDIMENTARY AND PETROLEUM GEOLOGY.

GEOLOGICAL SURVEY OF CANADA, CORDILLERAN DIVISION.

GEOLOGICAL SURVEY OF CANADA, ATLANTIC GEOSCIENCE CENTRE/BEDFORD INSTITUTE OF OCEANOGRAPHY.

**Index to Geological Survey of Canada Open Files/
Index des dossiers publics de la Commission géologique du Canada**

664

MAGNETIC TAPE OF GEOCHEMICAL DATA FROM ANALYSIS OF CANNED CUTTINGS [VOLUME 2]; SNOWDON, L R; 1979; 6 page(s)

Availability/disponibilité:

Copies may be purchased/exemplaires en vente

RILEY'S DATASHARE INTERNATIONAL LIMITED.

665

GENERALIZED POSTING ROUTINE, A COMPUTERIZED SYSTEM FOR THE PLOTTING OF EARTH SCIENCE POINT DATA; PROUDFOOT, D N, LAM, T P ; 1980; 82 page(s)

Availability/disponibilité:

Copies may be purchased/exemplaires en vente

RILEY'S DATASHARE INTERNATIONAL LIMITED.

Viewing/consultation

GEOLOGICAL SURVEY OF CANADA, MAP LIBRARY.

GEOLOGICAL SURVEY OF CANADA, CORDILLERAN DIVISION.

GEOLOGICAL SURVEY OF CANADA, ATLANTIC GEOSCIENCE CENTRE/BEDFORD INSTITUTE OF OCEANOGRAPHY.

GEOLOGICAL SURVEY OF CANADA, INSTITUTE OF SEDIMENTARY AND PETROLEUM GEOLOGY.

666

LITHOPHILE ELEMENT CONTENT OF SOME CANADIAN GRANITOID ROCKS; MULLIGAN, R; 1980; 30 page(s); 1 map(s)/carte(s); LOCATION, SAMPLES, 1:5 000 000.

Availability/disponibilité:

Copies may be purchased/exemplaires en vente

ASHLEY REPRODUCTIONS INC.

Viewing/consultation

GEOLOGICAL SURVEY OF CANADA, MAP LIBRARY.

GEOLOGICAL SURVEY OF CANADA, INSTITUTE OF SEDIMENTARY AND PETROLEUM GEOLOGY.

GEOLOGICAL SURVEY OF CANADA, CORDILLERAN DIVISION.

GEOLOGICAL SURVEY OF CANADA, ATLANTIC GEOSCIENCE CENTRE/BEDFORD INSTITUTE OF OCEANOGRAPHY.

667

GEOLOGY, CRACKINGSTONE PENINSULA, SASKATCHEWAN, MAP; DAVISON, W L, MALEY, J H; 1979; 1 map(s)/carte(s); GEOLOGICAL, 1:9 600.

Availability/disponibilité:

Copies may be purchased/exemplaires en vente

ASHLEY REPRODUCTIONS INC.

ORHAN'S REPRODUCTIONS AND PHOTOMAPPING LIMITED.

Viewing/consultation

GEOLOGICAL SURVEY OF CANADA, MAP LIBRARY.

GEOLOGICAL SURVEY OF CANADA, INSTITUTE OF SEDIMENTARY AND PETROLEUM GEOLOGY.

GEOLOGICAL SURVEY OF CANADA, CORDILLERAN DIVISION.

GEOLOGICAL SURVEY OF CANADA, ATLANTIC GEOSCIENCE CENTRE/BEDFORD INSTITUTE OF OCEANOGRAPHY.

Related reference/référence connexe:

This document is related to/ce document est relié à **DATA RELEASED IN GSC OPEN FILE 47.**

**Index to Geological Survey of Canada Open Files/
Index des dossiers publics de la Commission géologique du Canada**

668

REPORT ON RUMPEL LAKE STRATIGRAPHIC TEST, SASKATCHEWAN; LERAND, M M; 1980; 56 page(s); 2 map(s)/carte(s); GEOLOGICAL, 1:3 168 000.

Availability/disponibilité:

Copies may be purchased/exemplaires en vente

ASHLEY REPRODUCTIONS INC.

ORHAN'S REPRODUCTIONS AND PHOTOMAPPING LIMITED.

Viewing/consultation

GEOLOGICAL SURVEY OF CANADA, MAP LIBRARY.

GEOLOGICAL SURVEY OF CANADA, INSTITUTE OF SEDIMENTARY AND PETROLEUM GEOLOGY.

GEOLOGICAL SURVEY OF CANADA, CORDILLERAN DIVISION.

GEOLOGICAL SURVEY OF CANADA, ATLANTIC GEOSCIENCE CENTRE/BEDFORD INSTITUTE OF OCEANOGRAPHY.

669

GAMMA-RAY SPECTROMETER MAPS AND PROFILES, SHARBOT LAKE-CROTCH LAKE, ONTARIO; GEOLOGICAL SURVEY OF CANADA; 1980; 7 map(s)/carte(s); GEOPHYSICAL, RADIOMETRIC, 1:50 000.

Availability/disponibilité:

Copies may be purchased/exemplaires en vente

GEOLOGICAL SURVEY OF CANADA, CORDILLERAN DIVISION.

GEOLOGICAL SURVEY OF CANADA, PUBLICATIONS OFFICE.

GEOLOGICAL SURVEY OF CANADA, INSTITUTE OF SEDIMENTARY AND PETROLEUM GEOLOGY.

GEOLOGICAL SURVEY OF CANADA, ATLANTIC GEOSCIENCE CENTRE/BEDFORD INSTITUTE OF OCEANOGRAPHY.

TERRA SURVEYS LIMITED.

Viewing/consultation

GEOLOGICAL SURVEY OF CANADA, MAP LIBRARY.

GEOLOGICAL SURVEY OF CANADA, CORDILLERAN DIVISION.

GEOLOGICAL SURVEY OF CANADA, INSTITUTE OF SEDIMENTARY AND PETROLEUM GEOLOGY.

GEOLOGICAL SURVEY OF CANADA, ATLANTIC GEOSCIENCE CENTRE/BEDFORD INSTITUTE OF OCEANOGRAPHY.

670

REPORT ON GEOLOGICAL MAPPING IN HOME BAY MAP AREA, DISTRICT OF FRANKLIN; TIPPETT, C R, MCLELLAN, P, HENDERSON, J R; 1980; 11 page(s); 1 map(s)/carte(s); GEOLOGICAL, 1:100 000.

Availability/disponibilité:

Copies may be purchased/exemplaires en vente

ASHLEY REPRODUCTIONS INC.

ORHAN'S REPRODUCTIONS AND PHOTOMAPPING LIMITED.

Viewing/consultation

GEOLOGICAL SURVEY OF CANADA, MAP LIBRARY.

GEOLOGICAL SURVEY OF CANADA, INSTITUTE OF SEDIMENTARY AND PETROLEUM GEOLOGY.

GEOLOGICAL SURVEY OF CANADA, CORDILLERAN DIVISION.

GEOLOGICAL SURVEY OF CANADA, ATLANTIC GEOSCIENCE CENTRE/BEDFORD INSTITUTE OF OCEANOGRAPHY.

Related reference/référence connexe:

This document is related to/ce document est relié à GSCOF 849.

671

THE ALBERT FORMATION, NEW BRUNSWICK - DELTAS AND OIL SHALE; HOWIE, R D; 1980; 18 page(s); 15 map(s)/carte(s); GEOLOGICAL, FACIES MAPS, 1:8 000.

Availability/disponibilité:

Copies may be purchased/exemplaires en vente

PRECISION MICROFILMING SERVICES LIMITED.

Viewing/consultation

GEOLOGICAL SURVEY OF CANADA, MAP LIBRARY.

GEOLOGICAL SURVEY OF CANADA, INSTITUTE OF SEDIMENTARY AND PETROLEUM GEOLOGY.

GEOLOGICAL SURVEY OF CANADA, CORDILLERAN DIVISION.

GEOLOGICAL SURVEY OF CANADA, ATLANTIC GEOSCIENCE CENTRE/BEDFORD INSTITUTE OF OCEANOGRAPHY.

**Index to Geological Survey of Canada Open Files/
Index des dossiers publics de la Commission géologique du Canada**

672

GAS RESOURCES OF WESTERN CANADA; MCCROSSAN, R G, PROCTER, R M; 1980; 30 page(s)

Availability/disponibilité:

Copies may be purchased/exemplaires en vente

GEOLOGICAL SURVEY OF CANADA, CORDILLERAN DIVISION.

ASHLEY REPRODUCTIONS INC.

RILEY'S DATASHARE INTERNATIONAL LIMITED.

Viewing/consultation

GEOLOGICAL SURVEY OF CANADA, MAP LIBRARY.

GEOLOGICAL SURVEY OF CANADA, INSTITUTE OF SEDIMENTARY AND PETROLEUM GEOLOGY.

GEOLOGICAL SURVEY OF CANADA, CORDILLERAN DIVISION.

GEOLOGICAL SURVEY OF CANADA, ATLANTIC GEOSCIENCE CENTRE/BEDFORD INSTITUTE OF OCEANOGRAPHY.

673

GEOLOGY, TOAD RIVER, BRITISH COLUMBIA, MAP; STOTT, D F, TAYLOR, G C; 1980; 1 map(s)/carte(s); GEOLOGICAL, 1:250 000.

Availability/disponibilité:

Copies may be purchased/exemplaires en vente

GEOLOGICAL SURVEY OF CANADA, CORDILLERAN DIVISION.

RILEY'S DATASHARE INTERNATIONAL LIMITED.

Viewing/consultation

GEOLOGICAL SURVEY OF CANADA, MAP LIBRARY.

GEOLOGICAL SURVEY OF CANADA, INSTITUTE OF SEDIMENTARY AND PETROLEUM GEOLOGY.

GEOLOGICAL SURVEY OF CANADA, CORDILLERAN DIVISION.

GEOLOGICAL SURVEY OF CANADA, ATLANTIC GEOSCIENCE CENTRE/BEDFORD INSTITUTE OF OCEANOGRAPHY.

674

FACIES RELATIONSHIPS AT THE MISSISSIPPIAN CARBONATE PLATFORM MARGIN, WESTERN CANADA; BAMBER, E W, RICHARDS, B C, MACQUEEN, R W; 1980; 18 page(s); 1 map(s)/carte(s);

Availability/disponibilité:

Copies may be purchased/exemplaires en vente

RILEY'S DATASHARE INTERNATIONAL LIMITED.

Viewing/consultation

GEOLOGICAL SURVEY OF CANADA, MAP LIBRARY.

GEOLOGICAL SURVEY OF CANADA, INSTITUTE OF SEDIMENTARY AND PETROLEUM GEOLOGY.

GEOLOGICAL SURVEY OF CANADA, CORDILLERAN DIVISION.

GEOLOGICAL SURVEY OF CANADA, ATLANTIC GEOSCIENCE CENTRE/BEDFORD INSTITUTE OF OCEANOGRAPHY.

Related reference/référence connexe:

This document is replaced by/ce document est remplacé par 9TH INTL CONGRESS ON CARBONIFEROUS STRATIGRAPHY & GEOLOGY, COMPTE RENDU, V.3 (P461-478).

675

GEOCHEMICAL LAKE SEDIMENT AND WATER, RAINY LAKE-QUETICO, ONTARIO, MAPS AND DATA [NGR 49-79]; HORN BROOK, E H W, COKER, W B, LYNCH, J J, DURHAM, C C; 1980; 66 page(s); 16 map(s)/carte(s); GEOCHEMICAL, 1:250 000. LOCATION, SAMPLES, 1:250 000.

Availability/disponibilité:

Copies may be purchased/exemplaires en vente

ASHLEY REPRODUCTIONS INC.

GEOLOGICAL SURVEY OF CANADA, PUBLICATIONS OFFICE.

Viewing/consultation

GEOLOGICAL SURVEY OF CANADA, MAP LIBRARY.

GEOLOGICAL SURVEY OF CANADA, INSTITUTE OF SEDIMENTARY AND PETROLEUM GEOLOGY.

GEOLOGICAL SURVEY OF CANADA, CORDILLERAN DIVISION.

GEOLOGICAL SURVEY OF CANADA, ATLANTIC GEOSCIENCE CENTRE/BEDFORD INSTITUTE OF OCEANOGRAPHY.

Related reference/référence connexe:

This document is related to/ce document est relié à GSCOF 745.

**Index to Geological Survey of Canada Open Files/
Index des dossiers publics de la Commission géologique du Canada**

676

GEOCHEMICAL LAKE SEDIMENT AND WATER, RAINY LAKE-QUETICO, ONTARIO, MAPS AND DATA [NGR 50-79]; HORN BROOK, E H W, COKER, W B, LYNCH, J J, DURHAM, C C; 1980; 49 page(s); 16 map(s)/carte(s); GEOCHEMICAL, 1:250 000. LOCATION, SAMPLES, 1:250 000.

Availability/disponibilité:

Copies may be purchased/exemplaires en vente

ASHLEY REPRODUCTIONS INC.

GEOLOGICAL SURVEY OF CANADA, PUBLICATIONS OFFICE.

Viewing/consultation

GEOLOGICAL SURVEY OF CANADA, MAP LIBRARY.

GEOLOGICAL SURVEY OF CANADA, INSTITUTE OF SEDIMENTARY AND PETROLEUM GEOLOGY.

GEOLOGICAL SURVEY OF CANADA, CORDILLERAN DIVISION.

GEOLOGICAL SURVEY OF CANADA, ATLANTIC GEOSCIENCE CENTRE/BEDFORD INSTITUTE OF OCEANOGRAPHY.

Related reference/référence connexe:

This document is related to/ce document est relié à GSCOF 745.

677

SUMMARY DATA ON STRATABOUND SULPHIDE DEPOSITS IN THE CANADIAN CALEDONIDES [APPALACHIANS]; DAVIES, J L, LAMARCHE, R Y, MCALLISTER, A L, SANGSTER, D F, STRONG, D F, ZENTILLI, M; 1980; 40 page(s); 1 map(s)/carte(s); GEOLOGICAL, 1:1 000 000.

Availability/disponibilité:

Copies may be purchased/exemplaires en vente

ASHLEY REPRODUCTIONS INC.

MARITIME RESOURCE MANAGEMENT SERVICE.

Viewing/consultation

GEOLOGICAL SURVEY OF CANADA, MAP LIBRARY.

GEOLOGICAL SURVEY OF CANADA, INSTITUTE OF SEDIMENTARY AND PETROLEUM GEOLOGY.

GEOLOGICAL SURVEY OF CANADA, CORDILLERAN DIVISION.

GEOLOGICAL SURVEY OF CANADA, ATLANTIC GEOSCIENCE CENTRE/BEDFORD INSTITUTE OF OCEANOGRAPHY.

678

REGIONAL WELL WATER GEOCHEMICAL RECONNAISSANCE DATA, CYPRESS HILLS, SASKATCHEWAN; DYCK, W; 1980; 16 page(s)

Availability/disponibilité:

Copies may be purchased/exemplaires en vente

ORHAN'S REPRODUCTIONS AND PHOTOMAPPING LIMITED.

ASHLEY REPRODUCTIONS INC.

Viewing/consultation

GEOLOGICAL SURVEY OF CANADA, MAP LIBRARY.

GEOLOGICAL SURVEY OF CANADA, INSTITUTE OF SEDIMENTARY AND PETROLEUM GEOLOGY.

GEOLOGICAL SURVEY OF CANADA, CORDILLERAN DIVISION.

GEOLOGICAL SURVEY OF CANADA, ATLANTIC GEOSCIENCE CENTRE/BEDFORD INSTITUTE OF OCEANOGRAPHY.

679

REGIONAL WELL WATER GEOCHEMICAL RECONNAISSANCE DATA, CARBONIFEROUS BASIN, EASTERN CANADA, 1975 [NTS 11E, L, 21H, I, ANPP]; DYCK, W; 1980

Availability/disponibilité:

Viewing/consultation

GEOLOGICAL SURVEY OF CANADA, MAP LIBRARY.

GEOLOGICAL SURVEY OF CANADA, INSTITUTE OF SEDIMENTARY AND PETROLEUM GEOLOGY.

GEOLOGICAL SURVEY OF CANADA, CORDILLERAN DIVISION.

GEOLOGICAL SURVEY OF CANADA, ATLANTIC GEOSCIENCE CENTRE/BEDFORD INSTITUTE OF OCEANOGRAPHY.

Related reference/référence connexe:

This document is related to/ce document est relié à GSCOF 340.

**Index to Geological Survey of Canada Open Files/
Index des dossiers publics de la Commission géologique du Canada**

680

REGIONAL STREAM SEDIMENT RECONNAISSANCE DATA, PRINCE EDWARD ISLAND; DYCK, W; 1980; 14 page(s)

Availability/disponibilité:

Copies may be purchased/exemplaires en vente

ASHLEY REPRODUCTIONS INC.
MARITIME RESOURCE MANAGEMENT SERVICE.

Viewing/consultation

GEOLOGICAL SURVEY OF CANADA, MAP LIBRARY.
GEOLOGICAL SURVEY OF CANADA, INSTITUTE OF SEDIMENTARY AND PETROLEUM GEOLOGY.
GEOLOGICAL SURVEY OF CANADA, CORDILLERAN DIVISION.
GEOLOGICAL SURVEY OF CANADA, ATLANTIC GEOSCIENCE CENTRE/BEDFORD INSTITUTE OF OCEANOGRAPHY.

681

AEROMAGNETIC GRADIOMETER MAPS, ATIKOKAN, ONTARIO; GEOLOGICAL SURVEY OF CANADA; 1980; 8 map(s)/carte(s); GEOPHYSICAL, MAGNETIC, 1:250 000. GEOPHYSICAL, VERTICAL GRADIENT, 1:25 000.

Availability/disponibilité:

Copies may be purchased/exemplaires en vente

ASHLEY REPRODUCTIONS INC.

Viewing/consultation

GEOLOGICAL SURVEY OF CANADA, MAP LIBRARY.
GEOLOGICAL SURVEY OF CANADA, INSTITUTE OF SEDIMENTARY AND PETROLEUM GEOLOGY.
GEOLOGICAL SURVEY OF CANADA, CORDILLERAN DIVISION.
GEOLOGICAL SURVEY OF CANADA, ATLANTIC GEOSCIENCE CENTRE/BEDFORD INSTITUTE OF OCEANOGRAPHY.

682

PROGRAM CROSEC, COAL SUBDIVISION - INSTITUTE OF SEDIMENTARY AND PETROLEUM GEOLOGY; DESOUZA, E, STEVENS, C F; 1980; 25 page(s)

Availability/disponibilité:

Copies may be purchased/exemplaires en vente

RILEY'S DATASHARE INTERNATIONAL LIMITED .

Viewing/consultation

GEOLOGICAL SURVEY OF CANADA, MAP LIBRARY.
GEOLOGICAL SURVEY OF CANADA, INSTITUTE OF SEDIMENTARY AND PETROLEUM GEOLOGY.
GEOLOGICAL SURVEY OF CANADA, CORDILLERAN DIVISION.
GEOLOGICAL SURVEY OF CANADA, ATLANTIC GEOSCIENCE CENTRE/BEDFORD INSTITUTE OF OCEANOGRAPHY.

683

GOLD IN LAKE SEDIMENTS REGIONAL LAKE SEDIMENT GEOCHEMICAL RECONNAISSANCE DATA EAST-CENTRAL SASKATCHEWAN; GEOLOGICAL SURVEY OF CANADA; 1981; 16 page(s); 1 map(s)/carte(s); LOCATION, SAMPLE, 1:250 000.

Availability/disponibilité:

Copies may be purchased/exemplaires en vente

ORHAN'S REPRODUCTIONS AND PHOTOMAPPING LIMITED.
ASHLEY REPRODUCTIONS INC.

Viewing/consultation

GEOLOGICAL SURVEY OF CANADA, MAP LIBRARY.
GEOLOGICAL SURVEY OF CANADA, INSTITUTE OF SEDIMENTARY AND PETROLEUM GEOLOGY.
GEOLOGICAL SURVEY OF CANADA, CORDILLERAN DIVISION.
GEOLOGICAL SURVEY OF CANADA, ATLANTIC GEOSCIENCE CENTRE/BEDFORD INSTITUTE OF OCEANOGRAPHY. GSCOF 266,488.

**Index to Geological Survey of Canada Open Files/
Index des dossiers publics de la Commission géologique du Canada**

684

**BATHYMETRY, DIXON ENTRANCE, BRITISH COLUMBIA, MAP; SEEMANN, D A, TIFFIN, D L; 1980; 1 map(s)/carte(s);
HYDROGEOLOGICAL, BATHYMETRIC, 1:250 000.**

Availability/disponibilité:

Copies may be purchased/exemplaires en vente

GEOLOGICAL SURVEY OF CANADA, CORDILLERAN DIVISION.

Viewing/consultation

GEOLOGICAL SURVEY OF CANADA, MAP LIBRARY.

GEOLOGICAL SURVEY OF CANADA, INSTITUTE OF SEDIMENTARY AND PETROLEUM GEOLOGY.

GEOLOGICAL SURVEY OF CANADA, CORDILLERAN DIVISION.

GEOLOGICAL SURVEY OF CANADA, ATLANTIC GEOSCIENCE CENTRE/BEDFORD INSTITUTE OF OCEANOGRAPHY.

685

**AEROMAGNETIC TOTAL FIELD, TATHLINA LAKE, DISTRICT OF MACKENZIE, MAPS; GEOLOGICAL SURVEY OF
CANADA; 1981; 6 map(s)/carte(s); GEOPHYSICAL, MAGNETIC, 1:50 000.**

Availability/disponibilité:

Copies may be purchased/exemplaires en vente

ASHLEY REPRODUCTIONS INC.

Viewing/consultation

GEOLOGICAL SURVEY OF CANADA, MAP LIBRARY.

GEOLOGICAL SURVEY OF CANADA, INSTITUTE OF SEDIMENTARY AND PETROLEUM GEOLOGY.

GEOLOGICAL SURVEY OF CANADA, CORDILLERAN DIVISION.

GEOLOGICAL SURVEY OF CANADA, ATLANTIC GEOSCIENCE CENTRE/BEDFORD INSTITUTE OF OCEANOGRAPHY.

686

GUIDE DE LA DESCRIPTION DES TILLS; SCOTT, J S, ST ONGE, D A; 1980; 13 page(s)

Availability/disponibilité:

Copies may be purchased/exemplaires en vente

ASHLEY REPRODUCTIONS INC.

Viewing/consultation

GEOLOGICAL SURVEY OF CANADA, MAP LIBRARY.

GEOLOGICAL SURVEY OF CANADA, INSTITUTE OF SEDIMENTARY AND PETROLEUM GEOLOGY.

GEOLOGICAL SURVEY OF CANADA, CORDILLERAN DIVISION.

GEOLOGICAL SURVEY OF CANADA, ATLANTIC GEOSCIENCE CENTRE/BEDFORD INSTITUTE OF OCEANOGRAPHY.

Related reference/référence connexe:

This document is related to/ce document est relié à GSCPAPER 68-06.

687

**BASEMENT GEOLOGY, AGU BAY, GIFFORD RIVER, BAFFIN ISLAND, DISTRICT OF FRANKLIN; CIESIELSKI, A,
MALEY, J; 1980; 2 map(s)/carte(s); GEOLOGICAL, 1:125 000.**

Availability/disponibilité:

Copies may be purchased/exemplaires en vente

ASHLEY REPRODUCTIONS INC.

ORHAN'S REPRODUCTIONS AND PHOTOMAPPING LIMITED.

Viewing/consultation

GEOLOGICAL SURVEY OF CANADA, MAP LIBRARY.

GEOLOGICAL SURVEY OF CANADA, INSTITUTE OF SEDIMENTARY AND PETROLEUM GEOLOGY.

GEOLOGICAL SURVEY OF CANADA, CORDILLERAN DIVISION.

GEOLOGICAL SURVEY OF CANADA, ATLANTIC GEOSCIENCE CENTRE/BEDFORD INSTITUTE OF OCEANOGRAPHY.

**Index to Geological Survey of Canada Open Files/
Index des dossiers publics de la Commission géologique du Canada**

688

SURFICIAL GEOLOGY, SOUTHERN YUKON TERRITORY [PART 3], MAPS; KLASSEN, R W, MORRISON, S RR; 1980; 2 map(s)/carte(s); SURFICIAL GEOLOGY, 1:100 000.

Availability/disponibilité:

Copies may be purchased/exemplaires en vente

GEOLOGICAL SURVEY OF CANADA, CORDILLERAN DIVISION.
RILEY'S DATASHARE INTERNATIONAL LIMITED.
ASHLEY REPRODUCTIONS INC.

Viewing/consultation

GEOLOGICAL SURVEY OF CANADA, MAP LIBRARY.
GEOLOGICAL SURVEY OF CANADA, INSTITUTE OF SEDIMENTARY AND PETROLEUM GEOLOGY.
GEOLOGICAL SURVEY OF CANADA, CORDILLERAN DIVISION.
GEOLOGICAL SURVEY OF CANADA, ATLANTIC GEOSCIENCE CENTRE/BEDFORD INSTITUTE OF OCEANOGRAPHY.

Related reference/référence connexe:

This document is related to/ce document est relié à GSCOF 539,594.

689

GEOLOGY, NAHANNI, YUKON TERRITORY - DISTRICT OF MACKENZIE, MAPS; GORDEY, S P; 1980; 7 map(s)/carte(s); GEOLOGICAL, 1:50 000. GEOLOGICAL, 1:125 000.

Availability/disponibilité:

Copies may be purchased/exemplaires en vente

RILEY'S DATASHARE INTERNATIONAL LIMITED.
GEOLOGICAL SURVEY OF CANADA, CORDILLERAN DIVISION.

Viewing/consultation

GEOLOGICAL SURVEY OF CANADA, MAP LIBRARY.
GEOLOGICAL SURVEY OF CANADA, INSTITUTE OF SEDIMENTARY AND PETROLEUM GEOLOGY.
GEOLOGICAL SURVEY OF CANADA, CORDILLERAN DIVISION.
GEOLOGICAL SURVEY OF CANADA, ATLANTIC GEOSCIENCE CENTRE/BEDFORD INSTITUTE OF OCEANOGRAPHY.

Related reference/référence connexe:

This document is replaced by/ce document est remplacé par GSCOF 780.

690

GEOLOGY, CENTRAL SUPERIOR PROVINCE, ONTARIO, MAPS; CARD, K D; 1980; 4 map(s)/carte(s); GEOLOGICAL, BEDROCK, 1:250 000.

Availability/disponibilité:

Copies may be purchased/exemplaires en vente

ASHLEY REPRODUCTIONS INC.

Viewing/consultation

GEOLOGICAL SURVEY OF CANADA, MAP LIBRARY.
GEOLOGICAL SURVEY OF CANADA, INSTITUTE OF SEDIMENTARY AND PETROLEUM GEOLOGY.
GEOLOGICAL SURVEY OF CANADA, CORDILLERAN DIVISION.
GEOLOGICAL SURVEY OF CANADA, ATLANTIC GEOSCIENCE CENTRE/BEDFORD INSTITUTE OF OCEANOGRAPHY.

691

PRELIMINARY MINERAL RESOURCE APPRAISAL OF PARTS OF YUKON AND NORTHWEST TERRITORIES INCLUDING PROPOSED NORTHERN PARKS AREAS ; GEOLOGICAL SURVEY OF CANADA; 1980; 86 page(s); 1 map(s)/carte(s); GEOLOGICAL, 1:3 000 000.

Availability/disponibilité:

Copies may be purchased/exemplaires en vente

GEOLOGICAL SURVEY OF CANADA, CORDILLERAN DIVISION.
GEOLOGICAL SURVEY OF CANADA, INSTITUTE OF SEDIMENTARY AND PETROLEUM GEOLOGY.
GEOLOGICAL SURVEY OF CANADA, PUBLICATIONS OFFICE.

Viewing/consultation

GEOLOGICAL SURVEY OF CANADA, MAP LIBRARY.
GEOLOGICAL SURVEY OF CANADA, INSTITUTE OF SEDIMENTARY AND PETROLEUM GEOLOGY.
GEOLOGICAL SURVEY OF CANADA, CORDILLERAN DIVISION.
GEOLOGICAL SURVEY OF CANADA, ATLANTIC GEOSCIENCE CENTRE/BEDFORD INSTITUTE OF OCEANOGRAPHY.

**Index to Geological Survey of Canada Open Files/
Index des dossiers publics de la Commission géologique du Canada**

692

GEOLOGY OF THE SHERRIDON GROUP IN THE VICINITY OF SHERRIDON, MANITOBA; FROESE, E, GOETZ, P A;
1980; 49 page(s); 1 map(s)/carte(s); GEOLOGICAL, 1:20 000.

Availability/disponibilité:

Copies may be purchased/exemplaires en vente
ASHLEY REPRODUCTIONS INC.

Viewing/consultation

GEOLOGICAL SURVEY OF CANADA, MAP LIBRARY.
GEOLOGICAL SURVEY OF CANADA, INSTITUTE OF SEDIMENTARY AND PETROLEUM GEOLOGY.
GEOLOGICAL SURVEY OF CANADA, CORDILLERAN DIVISION.
GEOLOGICAL SURVEY OF CANADA, ATLANTIC GEOSCIENCE CENTRE/BEDFORD INSTITUTE OF
OCEANOGRAPHY.

693

**COASTAL RECONNAISSANCE FOR MARINE TERMINAL PLANNING IN THE SVERDRUP BASIN, NORTHWEST
TERRITORIES; TAYLOR, R B; 1980; 150 page(s); 29 map(s)/carte(s); GEOLOGICAL, LOCATION, PHOTOGRAPHS, 1:250 000.**
GEOCHEMICAL, HYDROGRAPHIC, BATHYMETRY,

Availability/disponibilité:

Copies may be purchased/exemplaires en vente
MARITIME RESOURCE MANAGEMENT SERVICE.

Viewing/consultation

GEOLOGICAL SURVEY OF CANADA, MAP LIBRARY.
GEOLOGICAL SURVEY OF CANADA, ATLANTIC GEOSCIENCE CENTRE/BEDFORD INSTITUTE OF
OCEANOGRAPHY.

694

A COMPILATION OF GEOCHEMICAL DATA, EAST COAST EXPLORATORY WELLS; HARDY, I A, JACKSON, A E;
1980; 9 page(s)

Availability/disponibilité:

Copies may be purchased/exemplaires en vente
MARITIME RESOURCE MANAGEMENT SERVICE.

Viewing/consultation

GEOLOGICAL SURVEY OF CANADA, MAP LIBRARY.
GEOLOGICAL SURVEY OF CANADA, INSTITUTE OF SEDIMENTARY AND PETROLEUM GEOLOGY.
GEOLOGICAL SURVEY OF CANADA, CORDILLERAN DIVISION.
GEOLOGICAL SURVEY OF CANADA, ATLANTIC GEOSCIENCE CENTRE/BEDFORD INSTITUTE OF
OCEANOGRAPHY.

695

**VOLCANIC STRATIGRAPHY OF THE KENORA - DRYDEN AREA, ONTARIO, MAPS AND NOTES; MORRICE, M G,
WILSON, H D B; 1980; 1 map(s)/carte(s); GEOLOGICAL, BEDROCK, 1:250 000.**

Availability/disponibilité:

Copies may be purchased/exemplaires en vente
ASHLEY REPRODUCTIONS INC.

Viewing/consultation

GEOLOGICAL SURVEY OF CANADA, MAP LIBRARY.
GEOLOGICAL SURVEY OF CANADA, INSTITUTE OF SEDIMENTARY AND PETROLEUM GEOLOGY.
GEOLOGICAL SURVEY OF CANADA, CORDILLERAN DIVISION.
GEOLOGICAL SURVEY OF CANADA, ATLANTIC GEOSCIENCE CENTRE/BEDFORD INSTITUTE OF
OCEANOGRAPHY.

696

SLAVE POINT DATUM PROJECT, PHASE 1 INVESTIGATION OF OUTCROPS; RAASCH AND ASSOCIATES, LTD; 1980;
57 page(s); 1 map(s)/carte(s);

Availability/disponibilité:

Viewing/consultation
GEOLOGICAL SURVEY OF CANADA, INSTITUTE OF SEDIMENTARY AND PETROLEUM GEOLOGY.

**Index to Geological Survey of Canada Open Files/
Index des dossiers publics de la Commission géologique du Canada**

- 697
SLAVE POINT DATUM PROJECT, PHASE 2, INVESTIGATION OF CORES; RAASCH AND ASSOCIATES, LTD; 1980; 144 page(s)

Availability/disponibilité:
Viewing/consultation
GEOLOGICAL SURVEY OF CANADA, INSTITUTE OF SEDIMENTARY AND PETROLEUM GEOLOGY.
- 698
SLAVE POINT DATUM PROJECT, PHASE 3, SUMMARY OF DATA; RAASCH AND ASSOCIATES, LTD; 1980; 74 page(s)

Availability/disponibilité:
Viewing/consultation
GEOLOGICAL SURVEY OF CANADA, INSTITUTE OF SEDIMENTARY AND PETROLEUM GEOLOGY.
- 699
NORTHEASTERN BRITISH COLUMBIA SUBSURFACE BIOSTRATIGRAPHIC STUDIES, 1 MIDDLE AND EARLY UPPER DEVONIAN; RAASCH AND ASSOCIATES, LTD; 1980; 70 page(s)

Availability/disponibilité:
Viewing/consultation
GEOLOGICAL SURVEY OF CANADA, INSTITUTE OF SEDIMENTARY AND PETROLEUM GEOLOGY.
- 700
MACROPALAEONTOLOGICAL STUDY OF PERMIAN AND PENNSYLVANIAN BRACHIOPODS; RAASCH AND ASSOCIATES, LTD; 1980; 14 page(s)

Availability/disponibilité:
Viewing/consultation
GEOLOGICAL SURVEY OF CANADA, INSTITUTE OF SEDIMENTARY AND PETROLEUM GEOLOGY.
- 701
GEOLOGY, VICTORIA, BRITISH COLUMBIA, MAP AND NOTES; MULLER, J E; 1980; 1 map(s)/carte(s); GEOLOGICAL, 1:100 000.

Availability/disponibilité:
Copies may be purchased/exemplaires en vente
GEOLOGICAL SURVEY OF CANADA, CORDILLERAN DIVISION.
RILEY'S DATASHARE INTERNATIONAL LIMITED.
Viewing/consultation
GEOLOGICAL SURVEY OF CANADA, MAP LIBRARY.
GEOLOGICAL SURVEY OF CANADA, INSTITUTE OF SEDIMENTARY AND PETROLEUM GEOLOGY.
GEOLOGICAL SURVEY OF CANADA, CORDILLERAN DIVISION.
GEOLOGICAL SURVEY OF CANADA, ATLANTIC GEOSCIENCE CENTRE/BEDFORD INSTITUTE OF OCEANOGRAPHY.
Related reference/référence connexe:
This document is related to/ce document est relié à GSC MAP 1553A.
- 702
SURFICIAL SEDIMENTS ON THE CONTINENTAL SHELF, NORTHWEST OF VANCOUVER ISLAND, BRITISH COLUMBIA, MAP; BORNHOLD, B D; 1980; 1 map(s)/carte(s); SURFICIAL GEOLOGY, 1:250 000.

Availability/disponibilité:
Copies may be purchased/exemplaires en vente
GEOLOGICAL SURVEY OF CANADA, CORDILLERAN DIVISION.
Viewing/consultation
GEOLOGICAL SURVEY OF CANADA, MAP LIBRARY.
GEOLOGICAL SURVEY OF CANADA, INSTITUTE OF SEDIMENTARY AND PETROLEUM GEOLOGY.
GEOLOGICAL SURVEY OF CANADA, CORDILLERAN DIVISION.
GEOLOGICAL SURVEY OF CANADA, ATLANTIC GEOSCIENCE CENTRE/BEDFORD INSTITUTE OF OCEANOGRAPHY.

**Index to Geological Survey of Canada Open Files/
Index des dossiers publics de la Commission géologique du Canada**

703

GEOLOGY, MACQUOID LAKE, GIBSON LAKE, DISTRICT OF KEEWATIN, MAP; CHANDLER, F W, REINHARDT, E W, SKIPPEN, G B; 1980; 1 map(s)/carte(s); GEOLOGICAL, 1:125 000.

Availability/disponibilité:

Copies may be purchased/exemplaires en vente
ASHLEY REPRODUCTIONS INC.

Viewing/consultation

GEOLOGICAL SURVEY OF CANADA, MAP LIBRARY.
GEOLOGICAL SURVEY OF CANADA, INSTITUTE OF SEDIMENTARY AND PETROLEUM GEOLOGY.
GEOLOGICAL SURVEY OF CANADA, CORDILLERAN DIVISION.
GEOLOGICAL SURVEY OF CANADA, ATLANTIC GEOSCIENCE CENTRE/BEDFORD INSTITUTE OF OCEANOGRAPHY.

704

SURFICIAL MATERIALS - BURIN PENINSULA, NEWFOUNDLAND, MAPS AND NOTES; TUCKER, C M; 1980; 3 map(s)/carte(s); SURFICIAL GEOLOGY, 1:100 000.

Availability/disponibilité:

Copies may be purchased/exemplaires en vente
ASHLEY REPRODUCTIONS INC.
PRECISION MICROFILMING SERVICES LIMITED.

Viewing/consultation

GEOLOGICAL SURVEY OF CANADA, MAP LIBRARY.
GEOLOGICAL SURVEY OF CANADA, INSTITUTE OF SEDIMENTARY AND PETROLEUM GEOLOGY.
GEOLOGICAL SURVEY OF CANADA, CORDILLERAN DIVISION.
GEOLOGICAL SURVEY OF CANADA, ATLANTIC GEOSCIENCE CENTRE/BEDFORD INSTITUTE OF OCEANOGRAPHY.

705

GEOLOGY, MCBETH FIORD, BAFFIN ISLAND, DISTRICT OF FRANKLIN, MAP; HENDERSON, J R; 1980; 1 map(s)/carte(s); GEOLOGICAL, 1:250 000.

Availability/disponibilité:

Copies may be purchased/exemplaires en vente
ASHLEY REPRODUCTIONS INC.

Viewing/consultation

GEOLOGICAL SURVEY OF CANADA, MAP LIBRARY.
GEOLOGICAL SURVEY OF CANADA, INSTITUTE OF SEDIMENTARY AND PETROLEUM GEOLOGY.
GEOLOGICAL SURVEY OF CANADA, CORDILLERAN DIVISION.
GEOLOGICAL SURVEY OF CANADA, ATLANTIC GEOSCIENCE CENTRE/BEDFORD INSTITUTE OF OCEANOGRAPHY.

Related reference/référence connexe:

This document is related to/ce document est relié à GSCOF 849; GSC MAP 1605A.

706

PLUTONIC ROCKS IN ONTARIO; BROWN, P A, MCCRANK, G F D, MISIURA, J D; 1980; 1 map(s)/carte(s); GEOLOGICAL, 1:100 000.

Availability/disponibilité:

Copies may be purchased/exemplaires en vente
GEOLOGICAL SURVEY OF CANADA, PUBLICATIONS OFFICE.
GEOLOGICAL SURVEY OF CANADA, INSTITUTE OF SEDIMENTARY AND PETROLEUM GEOLOGY.

Viewing/consultation

GEOLOGICAL SURVEY OF CANADA, MAP LIBRARY.
GEOLOGICAL SURVEY OF CANADA, INSTITUTE OF SEDIMENTARY AND PETROLEUM GEOLOGY.
GEOLOGICAL SURVEY OF CANADA, CORDILLERAN DIVISION.
GEOLOGICAL SURVEY OF CANADA, ATLANTIC GEOSCIENCE CENTRE/BEDFORD INSTITUTE OF OCEANOGRAPHY.

Related reference/référence connexe:

This document is replaced by/ce document est remplacé par GSCPAPER 80-1A.

**Index to Geological Survey of Canada Open Files/
Index des dossiers publics de la Commission géologique du Canada**

707

GEOLOGY, DEASE LAKE, NORTHWESTERN BRITISH COLUMBIA, MAP; GABRIELSE, H; 1980; 1 map(s)/carte(s); GEOLOGICAL, 1:125 000.

Availability/disponibilité:

Copies may be purchased/exemplaires en vente

GEOLOGICAL SURVEY OF CANADA, CORDILLERAN DIVISION.

Viewing/consultation

GEOLOGICAL SURVEY OF CANADA, MAP LIBRARY.

GEOLOGICAL SURVEY OF CANADA, INSTITUTE OF SEDIMENTARY AND PETROLEUM GEOLOGY.

GEOLOGICAL SURVEY OF CANADA, CORDILLERAN DIVISION.

GEOLOGICAL SURVEY OF CANADA, ATLANTIC GEOSCIENCE CENTRE/BEDFORD INSTITUTE OF OCEANOGRAPHY.

708

GEOLOGY, WHITESAIL LAKE, BRITISH COLUMBIA, MAP; WOODSWORTH, G J; 1980; 1 map(s)/carte(s); GEOLOGICAL, 1:250 000.

Availability/disponibilité:

Copies may be purchased/exemplaires en vente

GEOLOGICAL SURVEY OF CANADA, CORDILLERAN DIVISION.

Viewing/consultation

GEOLOGICAL SURVEY OF CANADA, MAP LIBRARY.

GEOLOGICAL SURVEY OF CANADA, INSTITUTE OF SEDIMENTARY AND PETROLEUM GEOLOGY.

GEOLOGICAL SURVEY OF CANADA, CORDILLERAN DIVISION.

GEOLOGICAL SURVEY OF CANADA, ATLANTIC GEOSCIENCE CENTRE/BEDFORD INSTITUTE OF OCEANOGRAPHY.

709

GEOLOGY, MACALPINE CHANNEL, VANCE PENINSULA, ECHO BAY, DISTRICT OF MACKENZIE, MAPS AND NOTES; HILDEBRAND, R S; 1980; 4 map(s)/carte(s); GEOLOGICAL, 1:50 000. GEOLOGICAL, TECTONIC, 1:190 080.

Availability/disponibilité:

Copies may be purchased/exemplaires en vente

ASHLEY REPRODUCTIONS INC.

RILEY'S DATASHARE INTERNATIONAL LIMITED.

Viewing/consultation

GEOLOGICAL SURVEY OF CANADA, MAP LIBRARY.

GEOLOGICAL SURVEY OF CANADA, INSTITUTE OF SEDIMENTARY AND PETROLEUM GEOLOGY.

GEOLOGICAL SURVEY OF CANADA, CORDILLERAN DIVISION.

GEOLOGICAL SURVEY OF CANADA, ATLANTIC GEOSCIENCE CENTRE/BEDFORD INSTITUTE OF OCEANOGRAPHY.

710

GEOLOGY, SELWYN AND MACKENZIE MOUNTAINS, YUKON TERRITORY, MAP; CECILE, M P; 1980; 1 map(s)/carte(s); GEOLOGICAL, 1:500 000.

Availability/disponibilité:

Copies may be purchased/exemplaires en vente

RILEY'S DATASHARE INTERNATIONAL LIMITED.

GEOLOGICAL SURVEY OF CANADA, CORDILLERAN DIVISION.

Viewing/consultation

GEOLOGICAL SURVEY OF CANADA, MAP LIBRARY.

GEOLOGICAL SURVEY OF CANADA, INSTITUTE OF SEDIMENTARY AND PETROLEUM GEOLOGY.

GEOLOGICAL SURVEY OF CANADA, CORDILLERAN DIVISION.

GEOLOGICAL SURVEY OF CANADA, ATLANTIC GEOSCIENCE CENTRE/BEDFORD INSTITUTE OF OCEANOGRAPHY.

Related reference/référence connexe:

This document is related to/ce document est relié à GSCBULL 335.

**Index to Geological Survey of Canada Open Files/
Index des dossiers publics de la Commission géologique du Canada**

711

STRATIGRAPHIC SECTIONS AND PALYNOLOGICAL REPORTS FOR MESOZOIC ROCKS AT LAKE HAZEN, ELLESMERE ISLAND; CHRISTIE, R L, MCGREGOR, D C, PETRYK, A A; 1980; 30 page(s)

Availability/disponibilité:

Copies may be purchased/exemplaires en vente

RILEY'S DATASHARE INTERNATIONAL LIMITED.

Viewing/consultation

GEOLOGICAL SURVEY OF CANADA, MAP LIBRARY.

GEOLOGICAL SURVEY OF CANADA, INSTITUTE OF SEDIMENTARY AND PETROLEUM GEOLOGY.

GEOLOGICAL SURVEY OF CANADA, CORDILLERAN DIVISION.

GEOLOGICAL SURVEY OF CANADA, ATLANTIC GEOSCIENCE CENTRE/BEDFORD INSTITUTE OF OCEANOGRAPHY.

Related reference/référence connexe:

This document is related to/ce document est relié à GSCPAPER 68-17.

712

GEOLOGY, EAST BAKER LAKE, DISTRICT OF KEEWATIN, MAPS; ASHTON, K E, SCHAU, M; 1980; 2 map(s)/carte(s); GEOLOGICAL, 1:50 000.

Availability/disponibilité:

Copies may be purchased/exemplaires en vente

ORHAN'S REPRODUCTIONS AND PHOTOMAPPING LIMITED.

ASHLEY REPRODUCTIONS INC.

Viewing/consultation

GEOLOGICAL SURVEY OF CANADA, MAP LIBRARY.

GEOLOGICAL SURVEY OF CANADA, INSTITUTE OF SEDIMENTARY AND PETROLEUM GEOLOGY.

GEOLOGICAL SURVEY OF CANADA, CORDILLERAN DIVISION.

GEOLOGICAL SURVEY OF CANADA, ATLANTIC GEOSCIENCE CENTRE/BEDFORD INSTITUTE OF OCEANOGRAPHY.

713

AEROMAGNETIC GRADIOMETER MAPS, WOLLASTON LAKE, SASKATCHEWAN; CECILE, M P; 1980; 12 map(s)/carte(s); GEOPHYSICAL, MAGNETIC, 1:25 000. GEOPHYSICAL, VERTICAL GRADIENT, 1:25 000.

Availability/disponibilité:

Copies may be purchased/exemplaires en vente

ASHLEY REPRODUCTIONS INC.

Viewing/consultation

GEOLOGICAL SURVEY OF CANADA, MAP LIBRARY.

GEOLOGICAL SURVEY OF CANADA, INSTITUTE OF SEDIMENTARY AND PETROLEUM GEOLOGY.

GEOLOGICAL SURVEY OF CANADA, CORDILLERAN DIVISION.

GEOLOGICAL SURVEY OF CANADA, ATLANTIC GEOSCIENCE CENTRE/BEDFORD INSTITUTE OF OCEANOGRAPHY.

714

AGE, STRATIGRAPHY, ORGANIC MATTER TYPE AND COLOUR AND HYDROCARBON OCCURRENCES IN 47 WELLS, OFFSHORE EASTERN CANADA; BARSS, M S, BUJAK, J P, WADE, J A, WILLIAMS, G L; 1980; 8 page(s); 3 map(s)/carte(s); LOCATION, WELLS, 1:5 000 000.

Availability/disponibilité:

Copies may be purchased/exemplaires en vente

MARITIME RESOURCE MANAGEMENT SERVICE.

Viewing/consultation

GEOLOGICAL SURVEY OF CANADA, MAP LIBRARY.

GEOLOGICAL SURVEY OF CANADA, INSTITUTE OF SEDIMENTARY AND PETROLEUM GEOLOGY.

GEOLOGICAL SURVEY OF CANADA, CORDILLERAN DIVISION.

GEOLOGICAL SURVEY OF CANADA, ATLANTIC GEOSCIENCE CENTRE/BEDFORD INSTITUTE OF OCEANOGRAPHY.

**Index to Geological Survey of Canada Open Files/
Index des dossiers publics de la Commission géologique du Canada**

715

GEOLOGY, NORTHERN YUKON TERRITORY AND NORTHWESTERN DISTRICT OF MACKENZIE; NORRIS, D K; 1980; 1 map(s)/carte(s); GEOLOGICAL, 1:500 000.

Availability/disponibilité:

Copies may be purchased/exemplaires en vente

RILEY'S DATASHARE INTERNATIONAL LIMITED.
GEOLOGICAL SURVEY OF CANADA, CORDILLERAN DIVISION.

Viewing/consultation

GEOLOGICAL SURVEY OF CANADA, MAP LIBRARY.
GEOLOGICAL SURVEY OF CANADA, INSTITUTE OF SEDIMENTARY AND PETROLEUM GEOLOGY.
GEOLOGICAL SURVEY OF CANADA, CORDILLERAN DIVISION.
GEOLOGICAL SURVEY OF CANADA, ATLANTIC GEOSCIENCE CENTRE/BEDFORD INSTITUTE OF OCEANOGRAPHY.

Related reference/référence connexe:

This document is related to/ce document est relié à GSC MAP 1581A.

716

NON-HYDROCARBON MINERAL RESOURCE POTENTIAL OF PARTS OF NORTHERN CANADA; GEOLOGICAL SURVEY OF CANADA; 1980; 377 page(s); 2 map(s)/carte(s); GEOLOGICAL, 1:3 000 000.

Availability/disponibilité:

Copies may be purchased/exemplaires en vente

GEOLOGICAL SURVEY OF CANADA, INSTITUTE OF SEDIMENTARY AND PETROLEUM GEOLOGY.
GEOLOGICAL SURVEY OF CANADA, CORDILLERAN DIVISION.
GEOLOGICAL SURVEY OF CANADA, PUBLICATIONS OFFICE.

Viewing/consultation

GEOLOGICAL SURVEY OF CANADA, MAP LIBRARY.
GEOLOGICAL SURVEY OF CANADA, INSTITUTE OF SEDIMENTARY AND PETROLEUM GEOLOGY.
GEOLOGICAL SURVEY OF CANADA, CORDILLERAN DIVISION.
GEOLOGICAL SURVEY OF CANADA, ATLANTIC GEOSCIENCE CENTRE/BEDFORD INSTITUTE OF OCEANOGRAPHY.

Related reference/référence connexe:

This document is related to/ce document est relié à GSCMAP 30-1963.

717

PALYNOLOGY OF UPPER PALEOZOIC AND LOWER MESOZOIC FIELD SAMPLES AND CORES FROM ELLESMERE, MELVILLE AND ADJACENT ISLANDS; FORD, J H; 1980; 49 page(s)

Availability/disponibilité:

Copies may be purchased/exemplaires en vente

RILEY'S DATASHARE INTERNATIONAL LIMITED.

Viewing/consultation

GEOLOGICAL SURVEY OF CANADA, MAP LIBRARY.
GEOLOGICAL SURVEY OF CANADA, INSTITUTE OF SEDIMENTARY AND PETROLEUM GEOLOGY.
GEOLOGICAL SURVEY OF CANADA, CORDILLERAN DIVISION.
GEOLOGICAL SURVEY OF CANADA, ATLANTIC GEOSCIENCE CENTRE/BEDFORD INSTITUTE OF OCEANOGRAPHY.

**Index to Geological Survey of Canada Open Files/
Index des dossiers publics de la Commission géologique du Canada**

718

PRELIMINARY GEOMATHEMATICAL ANALYSIS OF GEOLOGICAL, MINERAL OCCURRENCE AND GEOPHYSICAL DATA, SOUTHERN DISTRICT OF KEEWATIN, NORTHWEST TERRITORIES; AGTERBERG, F P, CHUNG, C F, DIVI, S R, EADE, K E, FABBRI, A G; 1981; 31 page(s); 2 map(s)/carte(s); GEOLOGICAL, SIMPLIFIED GEOLOGY, 1:1 900 800. LOCATION, SAMPLE,

Availability/disponibilité:

Copies may be purchased/exemplaires en vente

GEOLOGICAL SURVEY OF CANADA, CORDILLERAN DIVISION.

GEOLOGICAL SURVEY OF CANADA, PUBLICATIONS OFFICE.

GEOLOGICAL SURVEY OF CANADA, INSTITUTE OF SEDIMENTARY AND PETROLEUM GEOLOGY.

Viewing/consultation

GEOLOGICAL SURVEY OF CANADA, MAP LIBRARY.

GEOLOGICAL SURVEY OF CANADA, INSTITUTE OF SEDIMENTARY AND PETROLEUM GEOLOGY.

GEOLOGICAL SURVEY OF CANADA, CORDILLERAN DIVISION.

GEOLOGICAL SURVEY OF CANADA, ATLANTIC GEOSCIENCE CENTRE/BEDFORD INSTITUTE OF OCEANOGRAPHY.

719

AEROMAGNETIC GRADIOMETER MAPS, JAN LAKE, SASKATCHEWAN; GEOLOGICAL SURVEY OF CANADA; 1980; 18 map(s)/carte(s); GEOPHYSICAL, MAGNETIC, 1:20 000. GEOPHYSICAL, VERTICAL GRADIENT, 1:20 000.

Availability/disponibilité:

Copies may be purchased/exemplaires en vente

ASHLEY REPRODUCTIONS INC.

GEOLOGICAL SURVEY OF CANADA, PUBLICATIONS OFFICE.

Viewing/consultation

GEOLOGICAL SURVEY OF CANADA, MAP LIBRARY.

GEOLOGICAL SURVEY OF CANADA, INSTITUTE OF SEDIMENTARY AND PETROLEUM GEOLOGY.

GEOLOGICAL SURVEY OF CANADA, CORDILLERAN DIVISION.

GEOLOGICAL SURVEY OF CANADA, ATLANTIC GEOSCIENCE CENTRE/BEDFORD INSTITUTE OF OCEANOGRAPHY.

720

GEOLOGY, HAZELTON MAP AREA, BRITISH COLUMBIA, MAP; RICHARDS, T A; 1980; 1 map(s)/carte(s); GEOLOGICAL, 1:250 000.

Availability/disponibilité:

Copies may be purchased/exemplaires en vente

GEOLOGICAL SURVEY OF CANADA, CORDILLERAN DIVISION.

Viewing/consultation

GEOLOGICAL SURVEY OF CANADA, MAP LIBRARY.

GEOLOGICAL SURVEY OF CANADA, INSTITUTE OF SEDIMENTARY AND PETROLEUM GEOLOGY.

GEOLOGICAL SURVEY OF CANADA, CORDILLERAN DIVISION.

GEOLOGICAL SURVEY OF CANADA, ATLANTIC GEOSCIENCE CENTRE/BEDFORD INSTITUTE OF OCEANOGRAPHY.

Related reference/référence connexe:

This document is related to/ce document est relié à GSCOF 215.

721

GEOLOGY, CARMANVILLE, NEWFOUNDLAND, MAP AND NOTES; CURRIE, K L, PAJARI, G E, JR, PICKERILL, R K; 1980; 1 map(s)/carte(s); GEOLOGICAL, 1:50 000.

Availability/disponibilité:

Copies may be purchased/exemplaires en vente

ASHLEY REPRODUCTIONS INC.

MARITIME RESOURCE MANAGEMENT SERVICE.

Viewing/consultation

GEOLOGICAL SURVEY OF CANADA, MAP LIBRARY.

GEOLOGICAL SURVEY OF CANADA, INSTITUTE OF SEDIMENTARY AND PETROLEUM GEOLOGY.

GEOLOGICAL SURVEY OF CANADA, CORDILLERAN DIVISION.

GEOLOGICAL SURVEY OF CANADA, ATLANTIC GEOSCIENCE CENTRE/BEDFORD INSTITUTE OF OCEANOGRAPHY.

**Index to Geological Survey of Canada Open Files/
Index des dossiers publics de la Commission géologique du Canada**

722

GEOLOGY, NORTHEAST ALERT BAY, BRITISH COLUMBIA, MAP; RODDICK, J A; 1980; 1 map(s)/carte(s); GEOLOGICAL, 1:125 000.

Availability/disponibilité:

Copies may be purchased/exemplaires en vente

GEOLOGICAL SURVEY OF CANADA, CORDILLERAN DIVISION.

Viewing/consultation

GEOLOGICAL SURVEY OF CANADA, MAP LIBRARY.

GEOLOGICAL SURVEY OF CANADA, INSTITUTE OF SEDIMENTARY AND PETROLEUM GEOLOGY.

GEOLOGICAL SURVEY OF CANADA, CORDILLERAN DIVISION.

GEOLOGICAL SURVEY OF CANADA, ATLANTIC GEOSCIENCE CENTRE/BEDFORD INSTITUTE OF OCEANOGRAPHY.

723

SEABED CONDITIONS EAST OF THE AVALON PENINSULA TO THE VIRGIN ROCKS, NEWFOUNDLAND; KING, L H, FADER, G B; 1981; 4 page(s) ; 1 map(s)/carte(s); GEOLOGICAL, HYDROGRAPHIC, BATHYMETRY AND SURFICIAL SEDIMENT, 1:250 000.

Availability/disponibilité:

Copies may be purchased/exemplaires en vente

ASHLEY REPRODUCTIONS INC.

PRECISION MICROFILMING SERVICES LIMITED.

Viewing/consultation

GEOLOGICAL SURVEY OF CANADA, MAP LIBRARY.

GEOLOGICAL SURVEY OF CANADA, INSTITUTE OF SEDIMENTARY AND PETROLEUM GEOLOGY.

GEOLOGICAL SURVEY OF CANADA, CORDILLERAN DIVISION.

GEOLOGICAL SURVEY OF CANADA, ATLANTIC GEOSCIENCE CENTRE/BEDFORD INSTITUTE OF OCEANOGRAPHY.

724

MARINE MAGNETIC ANOMALY MAP, WEST COAST OF BRITISH COLUMBIA; CURRIE, R G, SEEMANN, D A; 1981; 1 map(s)/carte(s); GEOPHYSICAL, MAGNETIC ANOMALY, 1:1 000 000.

Availability/disponibilité:

Copies may be purchased/exemplaires en vente

GEOLOGICAL SURVEY OF CANADA, CORDILLERAN DIVISION.

Viewing/consultation

GEOLOGICAL SURVEY OF CANADA, MAP LIBRARY.

GEOLOGICAL SURVEY OF CANADA, INSTITUTE OF SEDIMENTARY AND PETROLEUM GEOLOGY.

GEOLOGICAL SURVEY OF CANADA, CORDILLERAN DIVISION.

GEOLOGICAL SURVEY OF CANADA, ATLANTIC GEOSCIENCE CENTRE/BEDFORD INSTITUTE OF OCEANOGRAPHY.

725

REGIONAL VARIABILITY, PHYSICAL SHORELINE TYPES AND MORPHO-DYNAMIC UNITS OF THE ATLANTIC COAST OF MAINLAND NOVA SCOTIA; MONROE, H D, TAYLOR, R B, PIPER, D J W, LEWIS, C F M; 1982; 26 page(s); 15 map(s)/carte(s); SURFICIAL GEOLOGY, SHORE LINE, 1:50 000. LOCATION, BEACH STATIONS, 1:20 000.

Availability/disponibilité:

Copies may be purchased/exemplaires en vente

MARITIME RESOURCE MANAGEMENT SERVICE.

Viewing/consultation

GEOLOGICAL SURVEY OF CANADA, ATLANTIC GEOSCIENCE CENTRE/BEDFORD INSTITUTE OF OCEANOGRAPHY.

GEOLOGICAL SURVEY OF CANADA, PUBLICATIONS OFFICE.

GEOLOGICAL SURVEY OF CANADA, CORDILLERAN DIVISION.

GEOLOGICAL SURVEY OF CANADA, INSTITUTE OF SEDIMENTARY AND PETROLEUM GEOLOGY.

**Index to Geological Survey of Canada Open Files/
Index des dossiers publics de la Commission géologique du Canada**

726

GEOLOGY, STEPHENVILLE, NEWFOUNDLAND, MAP; WILLIAMS, H; 1981; 1 map(s)/carte(s); GEOLOGICAL, 1:100 000.

Availability/disponibilité:

Copies may be purchased/exemplaires en vente

ASHLEY REPRODUCTIONS INC.
MARITIME RESOURCE MANAGEMENT SERVICE.
RILEY'S DATASHARE INTERNATIONAL LIMITED.

Viewing/consultation

GEOLOGICAL SURVEY OF CANADA, MAP LIBRARY.
GEOLOGICAL SURVEY OF CANADA, INSTITUTE OF SEDIMENTARY AND PETROLEUM GEOLOGY.
GEOLOGICAL SURVEY OF CANADA, CORDILLERAN DIVISION.
GEOLOGICAL SURVEY OF CANADA, ATLANTIC GEOSCIENCE CENTRE/BEDFORD INSTITUTE OF OCEANOGRAPHY.

727

GEOLOGY, KAZAN RIVER, NUEL TIN LAKE, DISTRICT OF KEEWATIN; EADE, K E; 1981; 2 map(s)/carte(s); GEOLOGICAL, 1:500 000.

Availability/disponibilité:

Copies may be purchased/exemplaires en vente

ASHLEY REPRODUCTIONS INC.

Viewing/consultation

GEOLOGICAL SURVEY OF CANADA, MAP LIBRARY.
GEOLOGICAL SURVEY OF CANADA, INSTITUTE OF SEDIMENTARY AND PETROLEUM GEOLOGY.
GEOLOGICAL SURVEY OF CANADA, CORDILLERAN DIVISION.
GEOLOGICAL SURVEY OF CANADA, ATLANTIC GEOSCIENCE CENTRE/BEDFORD INSTITUTE OF OCEANOGRAPHY.

728

GEOLOGY, TEBESJUAKE LAKE, DISTRICT OF KEEWATIN; LE CHEMINANT, A N; 1981; 1 map(s)/carte(s); GEOLOGICAL, 1:250 000.

Availability/disponibilité:

Copies may be purchased/exemplaires en vente

ASHLEY REPRODUCTIONS INC.

Viewing/consultation

GEOLOGICAL SURVEY OF CANADA, MAP LIBRARY.
GEOLOGICAL SURVEY OF CANADA, INSTITUTE OF SEDIMENTARY AND PETROLEUM GEOLOGY.
GEOLOGICAL SURVEY OF CANADA, CORDILLERAN DIVISION.
GEOLOGICAL SURVEY OF CANADA, ATLANTIC GEOSCIENCE CENTRE/BEDFORD INSTITUTE OF OCEANOGRAPHY.

729

COMPILATION OF BEDROCK GEOLOGY, CENTRAL SUPERIOR AND SOUTHERN PROVINCES, ONTARIO; CARD, K D; 1981; 8 map(s)/carte(s); COMPILATION, BEDROCK GEOLOGY, 1:250 000.

Availability/disponibilité:

Copies may be purchased/exemplaires en vente

ASHLEY REPRODUCTIONS INC.

Viewing/consultation

GEOLOGICAL SURVEY OF CANADA, MAP LIBRARY.
GEOLOGICAL SURVEY OF CANADA, INSTITUTE OF SEDIMENTARY AND PETROLEUM GEOLOGY.
GEOLOGICAL SURVEY OF CANADA, CORDILLERAN DIVISION.
GEOLOGICAL SURVEY OF CANADA, ATLANTIC GEOSCIENCE CENTRE/BEDFORD INSTITUTE OF OCEANOGRAPHY.

**Index to Geological Survey of Canada Open Files/
Index des dossiers publics de la Commission géologique du Canada**

730

NATIONAL GEOCHEMICAL RECONNAISSANCE NORTHERN YUKON AND NORTHWEST TERRITORIES [117A AND PARTS 117B,C,D]; GOODFELLOW, W D, COKER, W B, ELLWOOD, D J; 1981; 22 page(s); 15 map(s)/carte(s); LOCATION, SAMPLE, 1:2 000 000. GEOCHEMICAL, COMPILATION, 1:2 000 000.

Availability/disponibilité:

Copies may be purchased/exemplaires en vente

ASHLEY REPRODUCTIONS INC.

Viewing/consultation

GEOLOGICAL SURVEY OF CANADA, MAP LIBRARY.

GEOLOGICAL SURVEY OF CANADA, INSTITUTE OF SEDIMENTARY AND PETROLEUM GEOLOGY.

GEOLOGICAL SURVEY OF CANADA, CORDILLERAN DIVISION.

GEOLOGICAL SURVEY OF CANADA, ATLANTIC GEOSCIENCE CENTRE/BEDFORD INSTITUTE OF OCEANOGRAPHY.

731

NATIONAL GEOCHEMICAL RECONNAISSANCE, CENTRAL YUKON TERRITORY [106D, 116A,B AND PARTS OF 106C,E,F AND 116C,F,G,H]; COKER, W B, ELLWOOD, D J, GOODFELLOW, W D; 1981; 25 page(s); 17 map(s)/carte(s); LOCATION, SAMPLE, 1:2 000 000. GEOCHEMICAL, COMPILATION, 1:2 000 000.

Availability/disponibilité:

Copies may be purchased/exemplaires en vente

ASHLEY REPRODUCTIONS INC.

Viewing/consultation

GEOLOGICAL SURVEY OF CANADA, MAP LIBRARY.

GEOLOGICAL SURVEY OF CANADA, INSTITUTE OF SEDIMENTARY AND PETROLEUM GEOLOGY.

GEOLOGICAL SURVEY OF CANADA, CORDILLERAN DIVISION.

GEOLOGICAL SURVEY OF CANADA, ATLANTIC GEOSCIENCE CENTRE/BEDFORD INSTITUTE OF OCEANOGRAPHY.

732

NATIONAL GEOCHEMICAL RECONNAISSANCE, QUIET LAKE, SOUTHERN YUKON TERRITORY [105F]; COKER, W B, ELLWOOD, D J, GOODFELLOW, W D; 1981; 23 page(s); 16 map(s)/carte(s); LOCATION, SAMPLE, 1:2 000 000. GEOCHEMICAL, COMPILATION, 1:2 000 000.

Availability/disponibilité:

Copies may be purchased/exemplaires en vente

ASHLEY REPRODUCTIONS INC.

Viewing/consultation

GEOLOGICAL SURVEY OF CANADA, MAP LIBRARY.

GEOLOGICAL SURVEY OF CANADA, INSTITUTE OF SEDIMENTARY AND PETROLEUM GEOLOGY.

GEOLOGICAL SURVEY OF CANADA, CORDILLERAN DIVISION.

GEOLOGICAL SURVEY OF CANADA, ATLANTIC GEOSCIENCE CENTRE/BEDFORD INSTITUTE OF OCEANOGRAPHY.

733

NATIONAL GEOCHEMICAL RECONNAISSANCE, SOUTHERN YUKON TERRITORY AND NORTHERN BRITISH COLUMBIA [104N,O,P AND 105B]; COKER, W B, ELLWOOD, D J, BALLANTYNE, S B; 1981; 26 page(s); 18 map(s)/carte(s); LOCATION, SAMPLE, 1:2 000 000. GEOCHEMICAL, COMPILATION, 1:2 000 000.

Availability/disponibilité:

Copies may be purchased/exemplaires en vente

ASHLEY REPRODUCTIONS INC.

Viewing/consultation

GEOLOGICAL SURVEY OF CANADA, MAP LIBRARY.

GEOLOGICAL SURVEY OF CANADA, INSTITUTE OF SEDIMENTARY AND PETROLEUM GEOLOGY.

GEOLOGICAL SURVEY OF CANADA, CORDILLERAN DIVISION.

GEOLOGICAL SURVEY OF CANADA, ATLANTIC GEOSCIENCE CENTRE/BEDFORD INSTITUTE OF OCEANOGRAPHY.

**Index to Geological Survey of Canada Open Files/
Index des dossiers publics de la Commission géologique du Canada**

734

NATIONAL GEOCHEMICAL RECONNAISSANCE, PRINCE RUPERT AREA, BRITISH COLUMBIA [103I,P AND PARTS OF 103J,O]; BALLANTYNE, S B, COKER, W B, ELLWOOD, D J; 1981; 24 page(s); 17 map(s)/carte(s); LOCATION, SAMPLE, 1:2 000 000. GEOCHEMICAL, COMPILATION, 1:2 000 000.

Availability/disponibilité:

Copies may be purchased/exemplaires en vente

ASHLEY REPRODUCTIONS INC.

Viewing/consultation

GEOLOGICAL SURVEY OF CANADA, MAP LIBRARY.

GEOLOGICAL SURVEY OF CANADA, INSTITUTE OF SEDIMENTARY AND PETROLEUM GEOLOGY.

GEOLOGICAL SURVEY OF CANADA, CORDILLERAN DIVISION.

GEOLOGICAL SURVEY OF CANADA, ATLANTIC GEOSCIENCE CENTRE/BEDFORD INSTITUTE OF OCEANOGRAPHY.

735

NATIONAL GEOCHEMICAL RECONNAISSANCE, TASEKO LAKES AND BONAPARTE LAKE AREA, BRITISH COLUMBIA [92O AND 92P]; BALLANTYNE, S B, COKER, W B, ELLWOOD, D J; 1981; 24 page(s); 17 map(s)/carte(s); LOCATION, SAMPLE, 1:2 000 000. GEOCHEMICAL, COMPILATION, 1:2 000 000.

Availability/disponibilité:

Copies may be purchased/exemplaires en vente

ASHLEY REPRODUCTIONS INC.

Viewing/consultation

GEOLOGICAL SURVEY OF CANADA, MAP LIBRARY.

GEOLOGICAL SURVEY OF CANADA, INSTITUTE OF SEDIMENTARY AND PETROLEUM GEOLOGY.

GEOLOGICAL SURVEY OF CANADA, CORDILLERAN DIVISION.

GEOLOGICAL SURVEY OF CANADA, ATLANTIC GEOSCIENCE CENTRE/BEDFORD INSTITUTE OF OCEANOGRAPHY.

736

NATIONAL GEOCHEMICAL RECONNAISSANCE, SOUTHEASTERN BRITISH COLUMBIA [82E,F,K,L AND M]; BALLANTYNE, S B, COKER, W B, ELLWOOD, D J; 1981; 25 page(s); 17 map(s)/carte(s); GEOCHEMICAL, COMPILATION, 1:2 000 000. LOCATION, SAMPLE, 1:2 000 000.

Availability/disponibilité:

Copies may be purchased/exemplaires en vente

ASHLEY REPRODUCTIONS INC.

Viewing/consultation

GEOLOGICAL SURVEY OF CANADA, MAP LIBRARY.

GEOLOGICAL SURVEY OF CANADA, INSTITUTE OF SEDIMENTARY AND PETROLEUM GEOLOGY.

GEOLOGICAL SURVEY OF CANADA, CORDILLERAN DIVISION.

GEOLOGICAL SURVEY OF CANADA, ATLANTIC GEOSCIENCE CENTRE/BEDFORD INSTITUTE OF OCEANOGRAPHY.

737

NATIONAL GEOCHEMICAL RECONNAISSANCE, BAFFIN ISLAND, NORTHWEST TERRITORIES [27B AND PART OF C; 37A,D]; COKER, W B, ELLWOOD, D J, MAURICE, Y T; 1981; 22 page(s); 15 map(s)/carte(s); LOCATION, SAMPLE, 1:2 000 000. GEOCHEMICAL, COMPILATION, 1:2 000 000.

Availability/disponibilité:

Copies may be purchased/exemplaires en vente

ASHLEY REPRODUCTIONS INC.

Viewing/consultation

GEOLOGICAL SURVEY OF CANADA, MAP LIBRARY.

GEOLOGICAL SURVEY OF CANADA, INSTITUTE OF SEDIMENTARY AND PETROLEUM GEOLOGY.

GEOLOGICAL SURVEY OF CANADA, CORDILLERAN DIVISION.

GEOLOGICAL SURVEY OF CANADA, ATLANTIC GEOSCIENCE CENTRE/BEDFORD INSTITUTE OF OCEANOGRAPHY.

**Index to Geological Survey of Canada Open Files/
Index des dossiers publics de la Commission géologique du Canada**

738

NATIONAL GEOCHEMICAL RECONNAISSANCE, MELVILLE PENINSULA, NORTHWEST TERRITORIES [46N,P; 47A(S1/2) AND 47B(S1/2)]; CAMERON, E M, COKER, W B, ELLWOOD, D J; 1981; 23 page(s); 16 map(s)/carte(s); LOCATION, SAMPLE, 1:2 000 000. GEOCHEMICAL, COMPILATION, 1:2 000 000.

Availability/disponibilité:

Copies may be purchased/exemplaires en vente

ASHLEY REPRODUCTIONS INC.

Viewing/consultation

GEOLOGICAL SURVEY OF CANADA, MAP LIBRARY.

GEOLOGICAL SURVEY OF CANADA, INSTITUTE OF SEDIMENTARY AND PETROLEUM GEOLOGY.

GEOLOGICAL SURVEY OF CANADA, CORDILLERAN DIVISION.

GEOLOGICAL SURVEY OF CANADA, ATLANTIC GEOSCIENCE CENTRE/BEDFORD INSTITUTE OF OCEANOGRAPHY.

739

NATIONAL GEOCHEMICAL RECONNAISSANCE, BAKER LAKE, NORTHWEST TERRITORIES [55M, 65P]; COKER, W B, ELLWOOD, D J, MAURICE, Y T ; 1981; 20 page(s); 13 map(s)/carte(s); LOCATION, SAMPLE, 1:2 000 000. GEOCHEMICAL, COMPILATION, 1:2 000 000.

Availability/disponibilité:

Copies may be purchased/exemplaires en vente

ASHLEY REPRODUCTIONS INC.

Viewing/consultation

GEOLOGICAL SURVEY OF CANADA, MAP LIBRARY.

GEOLOGICAL SURVEY OF CANADA, INSTITUTE OF SEDIMENTARY AND PETROLEUM GEOLOGY.

GEOLOGICAL SURVEY OF CANADA, CORDILLERAN DIVISION.

GEOLOGICAL SURVEY OF CANADA, ATLANTIC GEOSCIENCE CENTRE/BEDFORD INSTITUTE OF OCEANOGRAPHY.

740

NATIONAL GEOCHEMICAL RECONNAISSANCE, GREAT BEAR LAKE, NORTHWEST TERRITORIES [86K,L AND PART OF 96I]; COKER, W B, ELLWOOD, D J, MAURICE, Y T; 1981; 20 page(s); 13 map(s)/carte(s); LOCATION, SAMPLE, 1:2 000 000. GEOCHEMICAL, COMPILATION, 1:2 000 000.

Availability/disponibilité:

Copies may be purchased/exemplaires en vente

ASHLEY REPRODUCTIONS INC.

Viewing/consultation

GEOLOGICAL SURVEY OF CANADA, MAP LIBRARY.

GEOLOGICAL SURVEY OF CANADA, INSTITUTE OF SEDIMENTARY AND PETROLEUM GEOLOGY.

GEOLOGICAL SURVEY OF CANADA, CORDILLERAN DIVISION.

GEOLOGICAL SURVEY OF CANADA, ATLANTIC GEOSCIENCE CENTRE/BEDFORD INSTITUTE OF OCEANOGRAPHY.

741

NATIONAL GEOCHEMICAL RECONNAISSANCE, NONACHO LAKE, NORTHWEST TERRITORIES [75C,F AND K]; COKER, W B, ELLWOOD, D J, MAURICE, Y T; 1981; 19 page(s); 12 map(s)/carte(s); LOCATION, SAMPLE, 1:2 000 000. GEOCHEMICAL, COMPILATION, 1:2 000 000.

Availability/disponibilité:

Copies may be purchased/exemplaires en vente

ASHLEY REPRODUCTIONS INC.

Viewing/consultation

GEOLOGICAL SURVEY OF CANADA, MAP LIBRARY.

GEOLOGICAL SURVEY OF CANADA, INSTITUTE OF SEDIMENTARY AND PETROLEUM GEOLOGY.

GEOLOGICAL SURVEY OF CANADA, CORDILLERAN DIVISION.

GEOLOGICAL SURVEY OF CANADA, ATLANTIC GEOSCIENCE CENTRE/BEDFORD INSTITUTE OF OCEANOGRAPHY.

**Index to Geological Survey of Canada Open Files/
Index des dossiers publics de la Commission géologique du Canada**

742

NATIONAL GEOCHEMICAL RECONNAISSANCE, NORTHERN MANITOBA, SOUTHEASTERN NORTHWEST TERRITORIES AND NORTHEASTERN SASKATCHEWAN [54L,M; 64I,J,K,N,O,P AND PARTS OF 64L,M; 65A,B,C]; COKER, W B, ELLWOOD, D J; 1981; 23 page(s); 15 map(s)/carte(s); LOCATION, SAMPLE, 1:2 000 000. GEOCHEMICAL, COMPILATION, 1:2 000 000.

Availability/disponibilité:

Copies may be purchased/exemplaires en vente
ASHLEY REPRODUCTIONS INC.

Viewing/consultation

GEOLOGICAL SURVEY OF CANADA, MAP LIBRARY.
GEOLOGICAL SURVEY OF CANADA, INSTITUTE OF SEDIMENTARY AND PETROLEUM GEOLOGY.
GEOLOGICAL SURVEY OF CANADA, CORDILLERAN DIVISION.
GEOLOGICAL SURVEY OF CANADA, ATLANTIC GEOSCIENCE CENTRE/BEDFORD INSTITUTE OF OCEANOGRAPHY.

743

NATIONAL GEOCHEMICAL RECONNAISSANCE, WEST-CENTRAL SASKATCHEWAN [74F AND 74C(N1/2 NORTH HALF)]; COKER, W B, ELLWOOD, D J; 1981; 22 page(s); 15 map(s)/carte(s); LOCATION, SAMPLE, 1:2 000 000. GEOCHEMICAL, COMPILATION, 1:2 000 000.

Availability/disponibilité:

Copies may be purchased/exemplaires en vente
ASHLEY REPRODUCTIONS INC.

Viewing/consultation

GEOLOGICAL SURVEY OF CANADA, MAP LIBRARY.
GEOLOGICAL SURVEY OF CANADA, INSTITUTE OF SEDIMENTARY AND PETROLEUM GEOLOGY.
GEOLOGICAL SURVEY OF CANADA, CORDILLERAN DIVISION.
GEOLOGICAL SURVEY OF CANADA, ATLANTIC GEOSCIENCE CENTRE/BEDFORD INSTITUTE OF OCEANOGRAPHY.

744

NATIONAL GEOCHEMICAL RECONNAISSANCE, EAST-CENTRAL SASKATCHEWAN [63M, 64D AND PARTS OF 63K,L,N AND 73I,O,P AND 74A]; COKER, W B, ELLWOOD, D J, HORN BROOK, E H W; 1981; 20 page(s); 13 map(s)/carte(s); LOCATION, SAMPLE, 1:2 000 000. GEOCHEMICAL, COMPILATION, 1:2 000 000.

Availability/disponibilité:

Copies may be purchased/exemplaires en vente
ASHLEY REPRODUCTIONS INC.

Viewing/consultation

GEOLOGICAL SURVEY OF CANADA, MAP LIBRARY.
GEOLOGICAL SURVEY OF CANADA, INSTITUTE OF SEDIMENTARY AND PETROLEUM GEOLOGY.
GEOLOGICAL SURVEY OF CANADA, CORDILLERAN DIVISION.
GEOLOGICAL SURVEY OF CANADA, ATLANTIC GEOSCIENCE CENTRE/BEDFORD INSTITUTE OF OCEANOGRAPHY.

745

NATIONAL GEOCHEMICAL RECONNAISSANCE, SOUTHWESTERN ONTARIO [52B,C]; COKER, W B, ELLWOOD, D J; 1981; 22 page(s); 15 map(s)/carte(s); LOCATION, SAMPLE, 1:2 000 000. GEOCHEMICAL, COMPILATION, 1:2 000 000.

Availability/disponibilité:

Copies may be purchased/exemplaires en vente
ASHLEY REPRODUCTIONS INC.

Viewing/consultation

GEOLOGICAL SURVEY OF CANADA, MAP LIBRARY.
GEOLOGICAL SURVEY OF CANADA, INSTITUTE OF SEDIMENTARY AND PETROLEUM GEOLOGY.
GEOLOGICAL SURVEY OF CANADA, CORDILLERAN DIVISION.
GEOLOGICAL SURVEY OF CANADA, ATLANTIC GEOSCIENCE CENTRE/BEDFORD INSTITUTE OF OCEANOGRAPHY.

**Index to Geological Survey of Canada Open Files/
Index des dossiers publics de la Commission géologique du Canada**

746

NATIONAL GEOCHEMICAL RECONNAISSANCE, LAKE SUPERIOR, ONTARIO [52A, 52H(S1/2), 42D, 42E(S1/2), 42C, 42F(S1/2), 41N, 41K(N1/2)]; COKER, W B, ELLWOOD, D J; 1981; 24 page(s); 16 map(s)/carte(s); GEOCHEMICAL, COMPILATION, 1:2 000 000. LOCATION, SAMPLE, 1:2 000 000.

Availability/disponibilité:

Copies may be purchased/exemplaires en vente

ASHLEY REPRODUCTIONS INC. .

Viewing/consultation

GEOLOGICAL SURVEY OF CANADA, MAP LIBRARY.

GEOLOGICAL SURVEY OF CANADA, INSTITUTE OF SEDIMENTARY AND PETROLEUM GEOLOGY.

GEOLOGICAL SURVEY OF CANADA, CORDILLERAN DIVISION.

GEOLOGICAL SURVEY OF CANADA, ATLANTIC GEOSCIENCE CENTRE/BEDFORD INSTITUTE OF OCEANOGRAPHY.

747

NATIONAL GEOCHEMICAL RECONNAISSANCE, SOUTHEASTERN ONTARIO [31C(N1/2 NORTH HALF), 31F]; COKER, W B, ELLWOOD, D J; 1981; 19 page(s); 12 map(s)/carte(s); LOCATION, SAMPLE, 1:2 000 000. GEOCHEMICAL, COMPILATION, 1:2 000 000.

Availability/disponibilité:

Copies may be purchased/exemplaires en vente

ASHLEY REPRODUCTIONS INC.

Viewing/consultation

GEOLOGICAL SURVEY OF CANADA, MAP LIBRARY.

GEOLOGICAL SURVEY OF CANADA, INSTITUTE OF SEDIMENTARY AND PETROLEUM GEOLOGY.

GEOLOGICAL SURVEY OF CANADA, CORDILLERAN DIVISION.

GEOLOGICAL SURVEY OF CANADA, ATLANTIC GEOSCIENCE CENTRE/BEDFORD INSTITUTE OF OCEANOGRAPHY.

748

NATIONAL GEOCHEMICAL RECONNAISSANCE, NORTHERN LABRADOR [23G, 23H, 23I, 23J, 14D, 13N, 13L]; BOYLE, D R, COKER, W B, ELLWOOD, D J; 1981; 24 page(s); 16 map(s)/carte(s); LOCATION, SAMPLE, 1:2 000 000. GEOCHEMICAL, COMPILATION, 1:2 000 000.

Availability/disponibilité:

Copies may be purchased/exemplaires en vente

ASHLEY REPRODUCTIONS INC.

Viewing/consultation

GEOLOGICAL SURVEY OF CANADA, MAP LIBRARY.

GEOLOGICAL SURVEY OF CANADA, INSTITUTE OF SEDIMENTARY AND PETROLEUM GEOLOGY.

GEOLOGICAL SURVEY OF CANADA, CORDILLERAN DIVISION.

GEOLOGICAL SURVEY OF CANADA, ATLANTIC GEOSCIENCE CENTRE/BEDFORD INSTITUTE OF OCEANOGRAPHY.

749

NATIONAL GEOCHEMICAL RECONNAISSANCE, EASTERN LABRADOR [13B,F,G,H,I,J AND O; 3E]; BOYLE, D R, COKER, W B, ELLWOOD, D J; 1981; 25 page(s); 17 map(s)/carte(s); LOCATION, SAMPLE, 1:2 000 000. GEOCHEMICAL, COMPILATION, 1:2 000 000.

Availability/disponibilité:

Copies may be purchased/exemplaires en vente

ASHLEY REPRODUCTIONS INC.

Viewing/consultation

GEOLOGICAL SURVEY OF CANADA, MAP LIBRARY.

GEOLOGICAL SURVEY OF CANADA, INSTITUTE OF SEDIMENTARY AND PETROLEUM GEOLOGY.

GEOLOGICAL SURVEY OF CANADA, CORDILLERAN DIVISION.

GEOLOGICAL SURVEY OF CANADA, ATLANTIC GEOSCIENCE CENTRE/BEDFORD INSTITUTE OF OCEANOGRAPHY.

**Index to Geological Survey of Canada Open Files/
Index des dossiers publics de la Commission géologique du Canada**

750

MULTIPARAMETER SURVEY DATA FROM THE SCOTIAN MARGIN; SHIH, K G, MACNAB, R, HALLIDAY, D; 1981; 5 page(s); 5 map(s)/carte(s); GEOPHYSICAL, MAGNETIC, MARINE, 1:1 000 000. GEOPHYSICAL, GRAVITY, MARINE, 1:1 000 000. LOCATION, TRACK PLOT, 1:1 000 000.

Availability/disponibilité:

Copies may be purchased/exemplaires en vente

PRECISION MICROFILMING SERVICES LIMITED.

Viewing/consultation

GEOLOGICAL SURVEY OF CANADA, MAP LIBRARY.

GEOLOGICAL SURVEY OF CANADA, INSTITUTE OF SEDIMENTARY AND PETROLEUM GEOLOGY.

GEOLOGICAL SURVEY OF CANADA, CORDILLERAN DIVISION.

GEOLOGICAL SURVEY OF CANADA, ATLANTIC GEOSCIENCE CENTRE/BEDFORD INSTITUTE OF OCEANOGRAPHY.

751

A COMPILATION OF SEISMIC REFLECTION PROFILES ACROSS THE CONTINENTAL MARGIN OF WESTERN CANADA; DAVIS, E E, SEEMANN, D A; 1981; 3 map(s)/carte(s); HYDROGRAPHIC, BATHYMETRY, 1:1 000 000. LOCATION, TRACK LINES, 1:525 000.

Availability/disponibilité:

Copies may be purchased/exemplaires en vente

GEOLOGICAL SURVEY OF CANADA, CORDILLERAN DIVISION.

Viewing/consultation

GEOLOGICAL SURVEY OF CANADA, MAP LIBRARY.

GEOLOGICAL SURVEY OF CANADA, INSTITUTE OF SEDIMENTARY AND PETROLEUM GEOLOGY.

GEOLOGICAL SURVEY OF CANADA, CORDILLERAN DIVISION.

GEOLOGICAL SURVEY OF CANADA, ATLANTIC GEOSCIENCE CENTRE/BEDFORD INSTITUTE OF OCEANOGRAPHY.

752

GEOLOGY, ROUND LAKE BATHOLITH, KIRKLAND LAKE AREA, ONTARIO, MAP; LAFLEUR, J; 1981; 1 map(s)/carte(s); GEOLOGICAL, COMPILATION, 1:1 000 000.

Availability/disponibilité:

Copies may be purchased/exemplaires en vente

ASHLEY REPRODUCTIONS INC.

Viewing/consultation

GEOLOGICAL SURVEY OF CANADA, MAP LIBRARY.

GEOLOGICAL SURVEY OF CANADA, INSTITUTE OF SEDIMENTARY AND PETROLEUM GEOLOGY.

GEOLOGICAL SURVEY OF CANADA, CORDILLERAN DIVISION.

GEOLOGICAL SURVEY OF CANADA, ATLANTIC GEOSCIENCE CENTRE/BEDFORD INSTITUTE OF OCEANOGRAPHY.

753

FORAMINIFERAL-OSTRACOD LATE JURASSIC BIOZONATION OF THE SCOTIAN SHELF; ASCOLI, P; 1981; 32 page(s); 1 map(s)/carte(s); LOCATION, WELLS, 1:12 672 000.

Availability/disponibilité:

Copies may be purchased/exemplaires en vente

MARITIME RESOURCE MANAGEMENT SERVICE.

ASHLEY REPRODUCTIONS INC.

Viewing/consultation

GEOLOGICAL SURVEY OF CANADA, MAP LIBRARY.

GEOLOGICAL SURVEY OF CANADA, INSTITUTE OF SEDIMENTARY AND PETROLEUM GEOLOGY.

GEOLOGICAL SURVEY OF CANADA, CORDILLERAN DIVISION.

GEOLOGICAL SURVEY OF CANADA, ATLANTIC GEOSCIENCE CENTRE/BEDFORD INSTITUTE OF OCEANOGRAPHY.

**Index to Geological Survey of Canada Open Files/
Index des dossiers publics de la Commission géologique du Canada**

754

GEOLOGY OF THE OIL SHALE DEPOSITS OF CANADA; MACAULEY, G; 1981; 156 page(s)

Availability/disponibilité:

Copies may be purchased/exemplaires en vente

RILEY'S DATASHARE INTERNATIONAL LIMITED.
ASHLEY REPRODUCTIONS INC.

Viewing/consultation

GEOLOGICAL SURVEY OF CANADA, MAP LIBRARY.
GEOLOGICAL SURVEY OF CANADA, INSTITUTE OF SEDIMENTARY AND PETROLEUM GEOLOGY.
GEOLOGICAL SURVEY OF CANADA, CORDILLERAN DIVISION.
GEOLOGICAL SURVEY OF CANADA, ATLANTIC GEOSCIENCE CENTRE/BEDFORD INSTITUTE OF OCEANOGRAPHY.

Related reference/référence connexe:

This document is related to/ce document est relié à GSC PAPER 81-25.

755

GEOLOGY, INGRID LAKE, LABRADOR, MAP AND NOTES; ERMANOVICS, I F; 1981; 1 map(s)/carte(s); GEOLOGICAL, 1:125 000.

Availability/disponibilité:

Copies may be purchased/exemplaires en vente

PRECISION MICROFILMING SERVICES LIMITED.
ASHLEY REPRODUCTIONS INC.

Viewing/consultation

GEOLOGICAL SURVEY OF CANADA, MAP LIBRARY.
GEOLOGICAL SURVEY OF CANADA, INSTITUTE OF SEDIMENTARY AND PETROLEUM GEOLOGY.
GEOLOGICAL SURVEY OF CANADA, CORDILLERAN DIVISION.
GEOLOGICAL SURVEY OF CANADA, ATLANTIC GEOSCIENCE CENTRE/BEDFORD INSTITUTE OF OCEANOGRAPHY.

756

AEROMAGNETIC GRADIOMETER MAPS, WELDON BAY, GOOSE LAKE, MANITOBA; GEOLOGICAL SURVEY OF CANADA; 1981; 22 map(s)/carte(s); GEOPHYSICAL, VERTICAL GRADIENT, 1:50 000. GEOPHYSICAL, MAGNETIC, TOTAL FIELD, 1:20 000.

Availability/disponibilité:

Copies may be purchased/exemplaires en vente

ASHLEY REPRODUCTIONS INC.
GEOLOGICAL SURVEY OF CANADA, PUBLICATIONS OFFICE.

Viewing/consultation

MANITOBA DEPARTMENT OF ENERGY AND MINES.
GEOLOGICAL SURVEY OF CANADA, INSTITUTE OF SEDIMENTARY AND PETROLEUM GEOLOGY.
GEOLOGICAL SURVEY OF CANADA, CORDILLERAN DIVISION.
GEOLOGICAL SURVEY OF CANADA, ATLANTIC GEOSCIENCE CENTRE/BEDFORD INSTITUTE OF OCEANOGRAPHY.
GEOLOGICAL SURVEY OF CANADA, PUBLICATIONS OFFICE.

757

PRELIMINARY GEOLOGICAL MAP AND NOTES, PARTS OF OTTO FIORD AND CAPE STALLWORTHY AREAS, DISTRICT OF FRANKLIN; TRETTIN, H P, MAYR, U; 1981; 10 page(s); 2 map(s)/carte(s); GEOLOGICAL, 1:250 000.

Availability/disponibilité:

Copies may be purchased/exemplaires en vente

ASHLEY REPRODUCTIONS INC.
RILEY'S DATASHARE INTERNATIONAL LIMITED.

Viewing/consultation

GEOLOGICAL SURVEY OF CANADA, MAP LIBRARY.
GEOLOGICAL SURVEY OF CANADA, INSTITUTE OF SEDIMENTARY AND PETROLEUM GEOLOGY.
GEOLOGICAL SURVEY OF CANADA, CORDILLERAN DIVISION.
GEOLOGICAL SURVEY OF CANADA, ATLANTIC GEOSCIENCE CENTRE/BEDFORD INSTITUTE OF OCEANOGRAPHY.

**Index to Geological Survey of Canada Open Files/
Index des dossiers publics de la Commission géologique du Canada**

758

PRELIMINARY GEOLOGICAL MAP AND NOTES, YELVERTON INLET AREA, DISTRICT OF FRANKLIN; TRETTIN, H P, FRISCH, T; 1981; 9 page(s); 1 map(s)/carte(s); GEOLOGICAL, 1:250 000.

Availability/disponibilité:

Copies may be purchased/exemplaires en vente

RILEY'S DATASHARE INTERNATIONAL LIMITED.

ASHLEY REPRODUCTIONS INC.

Viewing/consultation

GEOLOGICAL SURVEY OF CANADA, MAP LIBRARY.

GEOLOGICAL SURVEY OF CANADA, INSTITUTE OF SEDIMENTARY AND PETROLEUM GEOLOGY.

GEOLOGICAL SURVEY OF CANADA, CORDILLERAN DIVISION.

GEOLOGICAL SURVEY OF CANADA, ATLANTIC GEOSCIENCE CENTRE/BEDFORD INSTITUTE OF OCEANOGRAPHY.

759

GEOLOGY OF PRECAMBRIAN TO DEVONIAN ROCKS, M'CLINTOCK INLET AREA, DISTRICT OF FRANKLIN, PRELIMINARY GEOLOGICAL MAP AND NOTES; TRETTIN, H P; 1981; 26 page(s); 1 map(s)/carte(s); GEOLOGICAL, 1:250 000.

Availability/disponibilité:

Copies may be purchased/exemplaires en vente

ASHLEY REPRODUCTIONS INC.

RILEY'S DATASHARE INTERNATIONAL LIMITED.

Viewing/consultation

GEOLOGICAL SURVEY OF CANADA, MAP LIBRARY.

GEOLOGICAL SURVEY OF CANADA, INSTITUTE OF SEDIMENTARY AND PETROLEUM GEOLOGY.

GEOLOGICAL SURVEY OF CANADA, CORDILLERAN DIVISION.

GEOLOGICAL SURVEY OF CANADA, ATLANTIC GEOSCIENCE CENTRE/BEDFORD INSTITUTE OF OCEANOGRAPHY.

760

ASSESSMENT OF MINERAL AND FUEL RESOURCE POTENTIAL OF THE PROPOSED NORTHERN YUKON NATIONAL PARK AND ADJACENT AREAS (PHASE 1); GORDEY, S P; 1981; 31 page(s); 6 map(s)/carte(s); GEOCHEMICAL, STREAM SEDIMENT, 1:506 880. GEOLOGICAL, WELL LOCATIONS, 1:250 000.

Availability/disponibilité:

Copies may be purchased/exemplaires en vente

GEOLOGICAL SURVEY OF CANADA, PUBLICATIONS OFFICE.

GEOLOGICAL SURVEY OF CANADA, INSTITUTE OF SEDIMENTARY AND PETROLEUM GEOLOGY.

GEOLOGICAL SURVEY OF CANADA, CORDILLERAN DIVISION.

Viewing/consultation

GEOLOGICAL SURVEY OF CANADA, MAP LIBRARY.

GEOLOGICAL SURVEY OF CANADA, INSTITUTE OF SEDIMENTARY AND PETROLEUM GEOLOGY.

GEOLOGICAL SURVEY OF CANADA, CORDILLERAN DIVISION.

GEOLOGICAL SURVEY OF CANADA, ATLANTIC GEOSCIENCE CENTRE/BEDFORD INSTITUTE OF OCEANOGRAPHY.

Related reference/référence connexe:

This document is related to/ce document est relié à GSCOF 786.

**Index to Geological Survey of Canada Open Files/
Index des dossiers publics de la Commission géologique du Canada**

761

MAPS AND CROSS SECTIONS, MIDDLE DEVONIAN BARRIER - COMPLEX OF WESTERN CANADA; WILLIAMS, G K; 1981; 17 page(s); 6 map(s)/carte(s); GEOLOGICAL, 1:1 000 000.

Availability/disponibilité:

Copies may be purchased/exemplaires en vente

RILEY'S DATASHARE INTERNATIONAL LIMITED.
GEOLOGICAL SURVEY OF CANADA, CORDILLERAN DIVISION.
GEOLOGICAL SURVEY OF CANADA, INSTITUTE OF SEDIMENTARY AND PETROLEUM GEOLOGY.
ASHLEY REPRODUCTIONS INC.

Viewing/consultation

GEOLOGICAL SURVEY OF CANADA, MAP LIBRARY.
GEOLOGICAL SURVEY OF CANADA, INSTITUTE OF SEDIMENTARY AND PETROLEUM GEOLOGY.
GEOLOGICAL SURVEY OF CANADA, CORDILLERAN DIVISION.
GEOLOGICAL SURVEY OF CANADA, ATLANTIC GEOSCIENCE CENTRE/BEDFORD INSTITUTE OF OCEANOGRAPHY.

762

SUBSURFACE GEOLOGY, SOUTHERN DISTRICT OF MACKENZIE, MAPS; WILLIAMS, G K; 1981; 11 map(s)/carte(s); GEOLOGICAL, ISOPACHS, 1:500 000. GEOLOGICAL, STRUCTURE CONTOURS, 1:500 000. LOCATION, DRILL STEM TEST RESULTS, 1:500 000.

Availability/disponibilité:

Copies may be purchased/exemplaires en vente

ASHLEY REPRODUCTIONS INC.
GEOLOGICAL SURVEY OF CANADA, CORDILLERAN DIVISION.
RILEY'S DATASHARE INTERNATIONAL LIMITED.

Viewing/consultation

GEOLOGICAL SURVEY OF CANADA, MAP LIBRARY.
GEOLOGICAL SURVEY OF CANADA, INSTITUTE OF SEDIMENTARY AND PETROLEUM GEOLOGY.
GEOLOGICAL SURVEY OF CANADA, CORDILLERAN DIVISION.
GEOLOGICAL SURVEY OF CANADA, ATLANTIC GEOSCIENCE CENTRE/BEDFORD INSTITUTE OF OCEANOGRAPHY.

763

GEOLOGY, KAPUSKASING STRUCTURAL ZONE, CHAPLEAU-FOLEYET AREA, ONTARIO, MAP; PERCIVAL, J A; 1981; 1 map(s)/carte(s); GEOLOGICAL, COMPILATION, 1:1 000 000.

Availability/disponibilité:

Copies may be purchased/exemplaires en vente

ASHLEY REPRODUCTIONS INC.

Viewing/consultation

GEOLOGICAL SURVEY OF CANADA, MAP LIBRARY.
GEOLOGICAL SURVEY OF CANADA, INSTITUTE OF SEDIMENTARY AND PETROLEUM GEOLOGY.
GEOLOGICAL SURVEY OF CANADA, CORDILLERAN DIVISION.
GEOLOGICAL SURVEY OF CANADA, ATLANTIC GEOSCIENCE CENTRE/BEDFORD INSTITUTE OF OCEANOGRAPHY.

764

PETROCHEMISTRY OF THE BLATCHFORD LAKE COMPLEX, DISTRICT OF MACKENZIE; DAVIDSON, A; 1981; 23 page(s); 2 map(s)/carte(s); GEOLOGICAL, 1:50 000. GEOCHEMICAL, SAMPLE LOCATIONS, 1:50 000.

Availability/disponibilité:

Copies may be purchased/exemplaires en vente

ASHLEY REPRODUCTIONS INC.
RILEY'S DATASHARE INTERNATIONAL LIMITED.

Viewing/consultation

GEOLOGICAL SURVEY OF CANADA, MAP LIBRARY.
GEOLOGICAL SURVEY OF CANADA, INSTITUTE OF SEDIMENTARY AND PETROLEUM GEOLOGY.
GEOLOGICAL SURVEY OF CANADA, CORDILLERAN DIVISION.
GEOLOGICAL SURVEY OF CANADA, ATLANTIC GEOSCIENCE CENTRE/BEDFORD INSTITUTE OF OCEANOGRAPHY.

**Index to Geological Survey of Canada Open Files/
Index des dossiers publics de la Commission géologique du Canada**

765

GEOLOGY, NORTHEAST NIDDERY LAKE, YUKON; CECILE, M P; 1981; 1 map(s)/carte(s); GEOLOGICAL, 1:50 000.

Availability/disponibilité:

Copies may be purchased/exemplaires en vente

ASHLEY REPRODUCTIONS INC.
GEOLOGICAL SURVEY OF CANADA, CORDILLERAN DIVISION.
RILEY'S DATASHARE INTERNATIONAL LIMITED.

Viewing/consultation

GEOLOGICAL SURVEY OF CANADA, MAP LIBRARY.
GEOLOGICAL SURVEY OF CANADA, INSTITUTE OF SEDIMENTARY AND PETROLEUM GEOLOGY.
GEOLOGICAL SURVEY OF CANADA, CORDILLERAN DIVISION.
GEOLOGICAL SURVEY OF CANADA, ATLANTIC GEOSCIENCE CENTRE/BEDFORD INSTITUTE OF OCEANOGRAPHY.

766

PRELIMINARY BATHYMETRIC MAP, DAVIS STRAIT; CANADIAN HYDROGRAPHIC SERVICE; 1981; 1 map(s)/carte(s); HYDROGRAPHIC, BATHYMETRIC, 1:2 000 000.

Availability/disponibilité:

Copies may be purchased/exemplaires en vente

ASHLEY REPRODUCTIONS INC.
PRECISION MICROFILMING SERVICES LIMITED.
DEPARTMENT OF INDIAN AFFAIRS AND NORTHERN DEVELOPMENT, MINING RECORDERS OFFICE [YELLOWKNIFE].

Viewing/consultation

GEOLOGICAL SURVEY OF CANADA, MAP LIBRARY.
GEOLOGICAL SURVEY OF CANADA, INSTITUTE OF SEDIMENTARY AND PETROLEUM GEOLOGY.
GEOLOGICAL SURVEY OF CANADA, CORDILLERAN DIVISION.
GEOLOGICAL SURVEY OF CANADA, ATLANTIC GEOSCIENCE CENTRE/BEDFORD INSTITUTE OF OCEANOGRAPHY.

767

CANADA'S CONVENTIONAL OIL AND GAS RESOURCES; PROCTER, R M, LEE, P J, SKIBO, D N; 1981; 28 page(s)

Availability/disponibilité:

Copies may be purchased/exemplaires en vente

GEOLOGICAL SURVEY OF CANADA, CORDILLERAN DIVISION.
RILEY'S DATASHARE INTERNATIONAL LIMITED.
ASHLEY REPRODUCTIONS INC.
MARITIME RESOURCE MANAGEMENT SERVICE.

Viewing/consultation

GEOLOGICAL SURVEY OF CANADA, MAP LIBRARY.
GEOLOGICAL SURVEY OF CANADA, INSTITUTE OF SEDIMENTARY AND PETROLEUM GEOLOGY.
GEOLOGICAL SURVEY OF CANADA, CORDILLERAN DIVISION.
GEOLOGICAL SURVEY OF CANADA, ATLANTIC GEOSCIENCE CENTRE/BEDFORD INSTITUTE OF OCEANOGRAPHY.

768

PALYNOLOGY OF TRIASSIC AND JURASSIC FIELD SAMPLES, CORES AND CUTTINGS FROM THE SVERDRUP BASIN OF ARCTIC CANADA; FORD, J H ; 1981; 77 page(s)

Availability/disponibilité:

Copies may be purchased/exemplaires en vente

ASHLEY REPRODUCTIONS INC.
RILEY'S DATASHARE INTERNATIONAL LIMITED.

Viewing/consultation

GEOLOGICAL SURVEY OF CANADA, MAP LIBRARY.
GEOLOGICAL SURVEY OF CANADA, INSTITUTE OF SEDIMENTARY AND PETROLEUM GEOLOGY.
GEOLOGICAL SURVEY OF CANADA, CORDILLERAN DIVISION.
GEOLOGICAL SURVEY OF CANADA, ATLANTIC GEOSCIENCE CENTRE/BEDFORD INSTITUTE OF OCEANOGRAPHY.

**Index to Geological Survey of Canada Open Files/
Index des dossiers publics de la Commission géologique du Canada**

769

PALYNOLOGY OF 75 MESOZOIC FIELD SAMPLES FROM THE SVERDRUP BASIN OF ARCTIC CANADA; FORD, J H; 1981; 74 page(s)

Availability/disponibilité:

Copies may be purchased/exemplaires en vente

ASHLEY REPRODUCTIONS INC.

RILEY'S DATASHARE INTERNATIONAL LIMITED.

Viewing/consultation

GEOLOGICAL SURVEY OF CANADA, MAP LIBRARY.

GEOLOGICAL SURVEY OF CANADA, INSTITUTE OF SEDIMENTARY AND PETROLEUM GEOLOGY.

GEOLOGICAL SURVEY OF CANADA, CORDILLERAN DIVISION.

GEOLOGICAL SURVEY OF CANADA, ATLANTIC GEOSCIENCE CENTRE/BEDFORD INSTITUTE OF OCEANOGRAPHY.

770

VOLCANIC HAZARDS IN THE STIKINE REGION OF NORTHWESTERN BRITISH COLUMBIA; SOUTHER, J G; 1981; 3 page(s); 1 map(s)/carte(s); GEOLOGICAL, 1:1 000 000.

Availability/disponibilité:

Viewing/consultation

GEOLOGICAL SURVEY OF CANADA, MAP LIBRARY.

GEOLOGICAL SURVEY OF CANADA, CORDILLERAN DIVISION.

GEOLOGICAL SURVEY OF CANADA, INSTITUTE OF SEDIMENTARY AND PETROLEUM GEOLOGY.

GEOLOGICAL SURVEY OF CANADA, ATLANTIC GEOSCIENCE CENTRE/BEDFORD INSTITUTE OF OCEANOGRAPHY.

771

GEOLOGY, DUBAWNT LAKE, DISTRICT OF KEEWATIN, MAP; EADE, K E; 1981; 1 map(s)/carte(s); GEOLOGICAL, 1:500 000.

Availability/disponibilité:

Copies may be purchased/exemplaires en vente

ASHLEY REPRODUCTIONS INC.

RILEY'S DATASHARE INTERNATIONAL LIMITED.

Viewing/consultation

GEOLOGICAL SURVEY OF CANADA, MAP LIBRARY.

GEOLOGICAL SURVEY OF CANADA, INSTITUTE OF SEDIMENTARY AND PETROLEUM GEOLOGY.

GEOLOGICAL SURVEY OF CANADA, CORDILLERAN DIVISION.

GEOLOGICAL SURVEY OF CANADA, ATLANTIC GEOSCIENCE CENTRE/BEDFORD INSTITUTE OF OCEANOGRAPHY.

772

NATIONAL GEOCHEMICAL RECONNAISSANCE, PRINCE RUPERT-TERRACE, BRITISH COLUMBIA [NTS 103I AND PART OF 103J]; BALLANTYNE, S B , HORN BROOK, E H W, JOHNSON, W M; 1981; 93 page(s); 2 map(s)/carte(s); GEOCHEMICAL, MINERAL INVENTORY, 1:250 000. LOCATION, SAMPLE, 1:250 000.

Availability/disponibilité:

Copies may be purchased/exemplaires en vente

BRITISH COLUMBIA MINISTRY OF ENERGY, MINES AND PETROLEUM RESOURCES.

GEOLOGICAL SURVEY OF CANADA, PUBLICATIONS OFFICE.

Viewing/consultation

GEOLOGICAL SURVEY OF CANADA, MAP LIBRARY.

GEOLOGICAL SURVEY OF CANADA, INSTITUTE OF SEDIMENTARY AND PETROLEUM GEOLOGY.

GEOLOGICAL SURVEY OF CANADA, CORDILLERAN DIVISION.

GEOLOGICAL SURVEY OF CANADA, ATLANTIC GEOSCIENCE CENTRE/BEDFORD INSTITUTE OF OCEANOGRAPHY.

**Index to Geological Survey of Canada Open Files/
Index des dossiers publics de la Commission géologique du Canada**

773

NATIONAL GEOCHEMICAL RECONNAISSANCE, NASS RIVER, BRITISH COLUMBIA [NTS 103P AND PART OF 103O]; BALLANTYNE, S B, HORN BROOK, E H W, JOHNSON, W M; 1981; 83 page(s); 2 map(s)/carte(s); GEOCHEMICAL, MINERAL INVENTORY, 1:250 000. LOCATION, SAMPLE, 1:250 000.

Availability/disponibilité:

Copies may be purchased/exemplaires en vente

BRITISH COLUMBIA MINISTRY OF ENERGY, MINES AND PETROLEUM RESOURCES.
GEOLOGICAL SURVEY OF CANADA, PUBLICATIONS OFFICE.

Viewing/consultation

GEOLOGICAL SURVEY OF CANADA, MAP LIBRARY.
GEOLOGICAL SURVEY OF CANADA, INSTITUTE OF SEDIMENTARY AND PETROLEUM GEOLOGY.
GEOLOGICAL SURVEY OF CANADA, CORDILLERAN DIVISION.
GEOLOGICAL SURVEY OF CANADA, ATLANTIC GEOSCIENCE CENTRE/BEDFORD INSTITUTE OF OCEANOGRAPHY.

774

NATIONAL GEOCHEMICAL RECONNAISSANCE, TASEKO LAKES, BRITISH COLUMBIA [NTS 092O]; BALLANTYNE, S B, HORN BROOK, E H W, JOHNSON, W M; 1981; 58 page(s); 2 map(s)/carte(s); GEOCHEMICAL, MINERAL INVENTORY, 1:250 000. LOCATION, SAMPLE, 1:250 000.

Availability/disponibilité:

Copies may be purchased/exemplaires en vente

BRITISH COLUMBIA MINISTRY OF ENERGY, MINES AND PETROLEUM RESOURCES.
GEOLOGICAL SURVEY OF CANADA, PUBLICATIONS OFFICE.

Viewing/consultation

GEOLOGICAL SURVEY OF CANADA, MAP LIBRARY.
GEOLOGICAL SURVEY OF CANADA, INSTITUTE OF SEDIMENTARY AND PETROLEUM GEOLOGY.
GEOLOGICAL SURVEY OF CANADA, CORDILLERAN DIVISION.
GEOLOGICAL SURVEY OF CANADA, ATLANTIC GEOSCIENCE CENTRE/BEDFORD INSTITUTE OF OCEANOGRAPHY.

775

NATIONAL GEOCHEMICAL RECONNAISSANCE, BONAPARTE LAKE, BRITISH COLUMBIA [NTS 092P]; BALLANTYNE, S B, HORN BROOK, E H W, JOHNSON, W M; 1981; 58 page(s); 2 map(s)/carte(s); GEOCHEMICAL, MINERAL INVENTORY, 1:250 000. LOCATION, SAMPLE, 1:250 000.

Availability/disponibilité:

Copies may be purchased/exemplaires en vente

BRITISH COLUMBIA MINISTRY OF ENERGY, MINES AND PETROLEUM RESOURCES.
GEOLOGICAL SURVEY OF CANADA, PUBLICATIONS OFFICE.

Viewing/consultation

GEOLOGICAL SURVEY OF CANADA, MAP LIBRARY.
GEOLOGICAL SURVEY OF CANADA, INSTITUTE OF SEDIMENTARY AND PETROLEUM GEOLOGY.
GEOLOGICAL SURVEY OF CANADA, CORDILLERAN DIVISION.
GEOLOGICAL SURVEY OF CANADA, ATLANTIC GEOSCIENCE CENTRE/BEDFORD INSTITUTE OF OCEANOGRAPHY.

776

NATIONAL GEOCHEMICAL RECONNAISSANCE, QUESNEL LAKE, BRITISH COLUMBIA [NTS 093A]; BALLANTYNE, S B, HORN BROOK, E H W, JOHNSON, W M; 1981; 70 page(s); 2 map(s)/carte(s); GEOCHEMICAL, MINERAL INVENTORY, 1:50 000. LOCATION, SAMPLE, 1:50 000.

Availability/disponibilité:

Copies may be purchased/exemplaires en vente

BRITISH COLUMBIA MINISTRY OF ENERGY, MINES AND PETROLEUM RESOURCES.
GEOLOGICAL SURVEY OF CANADA, PUBLICATIONS OFFICE.

Viewing/consultation

GEOLOGICAL SURVEY OF CANADA, MAP LIBRARY.
GEOLOGICAL SURVEY OF CANADA, INSTITUTE OF SEDIMENTARY AND PETROLEUM GEOLOGY.
GEOLOGICAL SURVEY OF CANADA, CORDILLERAN DIVISION.
GEOLOGICAL SURVEY OF CANADA, ATLANTIC GEOSCIENCE CENTRE/BEDFORD INSTITUTE OF OCEANOGRAPHY.

**Index to Geological Survey of Canada Open Files/
Index des dossiers publics de la Commission géologique du Canada**

777

NATIONAL GEOCHEMICAL RECONNAISSANCE, QUESNEL, BRITISH COLUMBIA [NTS 093B]; BALLANTYNE, S B, HORN BROOK, E H W, JOHNSON, W M; 1981; 57 page(s); 2 map(s)/carte(s); GEOCHEMICAL, MINERAL INVENTORY, 1:250 000. LOCATION, SAMPLE, 1:250 000.

Availability/disponibilité:

Copies may be purchased/exemplaires en vente

BRITISH COLUMBIA MINISTRY OF ENERGY, MINES AND PETROLEUM RESOURCES.

GEOLOGICAL SURVEY OF CANADA, PUBLICATIONS OFFICE.

Viewing/consultation

GEOLOGICAL SURVEY OF CANADA, MAP LIBRARY.

GEOLOGICAL SURVEY OF CANADA, INSTITUTE OF SEDIMENTARY AND PETROLEUM GEOLOGY.

GEOLOGICAL SURVEY OF CANADA, CORDILLERAN DIVISION.

GEOLOGICAL SURVEY OF CANADA, ATLANTIC GEOSCIENCE CENTRE/BEDFORD INSTITUTE OF OCEANOGRAPHY.

778

GEOLOGY, HUNT RIVER BELT, LABRADOR, MAP AND NOTES; ERMANOVICS, I F; 1981; 1 map(s)/carte(s); GEOLOGICAL, 1:50 000.

Availability/disponibilité:

Copies may be purchased/exemplaires en vente

PRECISION MICROFILMING SERVICES LIMITED.

ASHLEY REPRODUCTIONS INC.

Viewing/consultation

GEOLOGICAL SURVEY OF CANADA, MAP LIBRARY.

GEOLOGICAL SURVEY OF CANADA, INSTITUTE OF SEDIMENTARY AND PETROLEUM GEOLOGY.

GEOLOGICAL SURVEY OF CANADA, CORDILLERAN DIVISION.

GEOLOGICAL SURVEY OF CANADA, ATLANTIC GEOSCIENCE CENTRE/BEDFORD INSTITUTE OF OCEANOGRAPHY.

779

LAKE WATER AND SEDIMENT GEOCHEMISTRY; NEA-IAEA ATHABASCA BASIN-WOLLASTON LAKE TEST AREA, SASKATCHEWAN; COKER, W B, DUNN, C E; 1981; 100 page(s); 24 map(s)/carte(s); LOCATION, SAMPLE SITES, 1:50 000. GEOCHEMICAL, 1:100 000. GEOCHEMICAL, APPLICON COLOUR MAPS, 1:250 000.

Availability/disponibilité:

Copies may be purchased/exemplaires en vente

ASHLEY REPRODUCTIONS INC.

Viewing/consultation

GEOLOGICAL SURVEY OF CANADA, MAP LIBRARY.

GEOLOGICAL SURVEY OF CANADA, INSTITUTE OF SEDIMENTARY AND PETROLEUM GEOLOGY.

GEOLOGICAL SURVEY OF CANADA, CORDILLERAN DIVISION.

GEOLOGICAL SURVEY OF CANADA, ATLANTIC GEOSCIENCE CENTRE/BEDFORD INSTITUTE OF OCEANOGRAPHY.

780

GEOLOGY, NAHANNI, YUKON TERRITORY AND DISTRICT OF MACKENZIE, MAPS AND SECTIONS; GORDEY, S P; 1981; 7 map(s)/carte(s); GEOLOGICAL, 1:50 000. GEOLOGICAL, 1:125 000.

Availability/disponibilité:

Copies may be purchased/exemplaires en vente

RILEY'S DATASHARE INTERNATIONAL LIMITED.

ASHLEY REPRODUCTIONS INC.

GEOLOGICAL SURVEY OF CANADA, CORDILLERAN DIVISION.

Viewing/consultation

GEOLOGICAL SURVEY OF CANADA, MAP LIBRARY.

GEOLOGICAL SURVEY OF CANADA, INSTITUTE OF SEDIMENTARY AND PETROLEUM GEOLOGY.

GEOLOGICAL SURVEY OF CANADA, CORDILLERAN DIVISION.

GEOLOGICAL SURVEY OF CANADA, ATLANTIC GEOSCIENCE CENTRE/BEDFORD INSTITUTE OF OCEANOGRAPHY.

Related reference/référence connexe:

This document replaces/ce document remplace GSCOF 689.

**Index to Geological Survey of Canada Open Files/
Index des dossiers publics de la Commission géologique du Canada**

781

BEDROCK GEOLOGY, BARKERVILLE-CARIBOO RIVER, BRITISH COLUMBIA, MAP, SECTIONS AND NOTES; STRUIK, L C; 1981; 1 map(s)/carte(s); GEOLOGICAL, BEDROCK, 1:50 000.

Availability/disponibilité:

Copies may be purchased/exemplaires en vente

RILEY'S DATASHARE INTERNATIONAL LIMITED.
GEOLOGICAL SURVEY OF CANADA, CORDILLERAN DIVISION.
ASHLEY REPRODUCTIONS INC.

Viewing/consultation

GEOLOGICAL SURVEY OF CANADA, MAP LIBRARY.
GEOLOGICAL SURVEY OF CANADA, INSTITUTE OF SEDIMENTARY AND PETROLEUM GEOLOGY.
GEOLOGICAL SURVEY OF CANADA, CORDILLERAN DIVISION.
GEOLOGICAL SURVEY OF CANADA, ATLANTIC GEOSCIENCE CENTRE/BEDFORD INSTITUTE OF OCEANOGRAPHY.

Related reference/référence connexe:

This document is replaced by/ce document est remplacé par GSCOF 858.

782

SURFICIAL SEDIMENTS ON THE CONTINENTAL SHELF, SOUTH WESTERN VANCOUVER ISLAND; HERZER, R, BORNHOLD, B D; 1981; 1 map(s)/carte(s); SURFICIAL GEOLOGY, SEDIMENTS, 1:250 000.

Availability/disponibilité:

Copies may be purchased/exemplaires en vente

RILEY'S DATASHARE INTERNATIONAL LIMITED.
ASHLEY REPRODUCTIONS INC.
GEOLOGICAL SURVEY OF CANADA, CORDILLERAN DIVISION.

Viewing/consultation

GEOLOGICAL SURVEY OF CANADA, MAP LIBRARY.
GEOLOGICAL SURVEY OF CANADA, INSTITUTE OF SEDIMENTARY AND PETROLEUM GEOLOGY.
GEOLOGICAL SURVEY OF CANADA, CORDILLERAN DIVISION.
GEOLOGICAL SURVEY OF CANADA, ATLANTIC GEOSCIENCE CENTRE/BEDFORD INSTITUTE OF OCEANOGRAPHY.

Related reference/référence connexe:

This document is related to/ce document est relié à CHSNRM 15783-A; 15785-A.

783

GEOLOGY, OGILVIE RIVER, YUKON TERRITORY, MAP, SECTIONS AND NOTES; NORRIS, D K; 1981; 7 page(s); 1 map(s)/carte(s); GEOLOGICAL, 1:250 000.

Availability/disponibilité:

Copies may be purchased/exemplaires en vente

RILEY'S DATASHARE INTERNATIONAL LIMITED.
ASHLEY REPRODUCTIONS INC.
GEOLOGICAL SURVEY OF CANADA, CORDILLERAN DIVISION.

Viewing/consultation

GEOLOGICAL SURVEY OF CANADA, MAP LIBRARY.
GEOLOGICAL SURVEY OF CANADA, INSTITUTE OF SEDIMENTARY AND PETROLEUM GEOLOGY.
GEOLOGICAL SURVEY OF CANADA, CORDILLERAN DIVISION.
GEOLOGICAL SURVEY OF CANADA, ATLANTIC GEOSCIENCE CENTRE/BEDFORD INSTITUTE OF OCEANOGRAPHY.

Related reference/référence connexe:

This document is related to/ce document est relié à GSC MAP 1526A.

**Index to Geological Survey of Canada Open Files/
Index des dossiers publics de la Commission géologique du Canada**

784

GEOLOGY, HEPBURN LAKE, DISTRICT OF MACKENZIE, MAP; HOFFMAN, P F, ST ONGE, D A, EASTON, R M, ST-ONGE, M R; 1981; 1 map(s)/carte(s); GEOLOGICAL, 1:100 000.

Availability/disponibilité:

Copies may be purchased/exemplaires en vente

RILEY'S DATASHARE INTERNATIONAL LIMITED.
ASHLEY REPRODUCTIONS INC.

Viewing/consultation

GEOLOGICAL SURVEY OF CANADA, MAP LIBRARY.
GEOLOGICAL SURVEY OF CANADA, INSTITUTE OF SEDIMENTARY AND PETROLEUM GEOLOGY.
GEOLOGICAL SURVEY OF CANADA, CORDILLERAN DIVISION.
GEOLOGICAL SURVEY OF CANADA, ATLANTIC GEOSCIENCE CENTRE/BEDFORD INSTITUTE OF OCEANOGRAPHY.

785

GEOLOGY, NOSE LAKE, BEECHEY LAKE, DISTRICT OF MACKENZIE; FRITH, R A; 1981; 1 map(s)/carte(s); GEOLOGICAL, 1:125 000.

Availability/disponibilité:

Copies may be purchased/exemplaires en vente

ASHLEY REPRODUCTIONS INC.
RILEY'S DATASHARE INTERNATIONAL LIMITED.

Viewing/consultation

GEOLOGICAL SURVEY OF CANADA, MAP LIBRARY.
GEOLOGICAL SURVEY OF CANADA, INSTITUTE OF SEDIMENTARY AND PETROLEUM GEOLOGY.
GEOLOGICAL SURVEY OF CANADA, CORDILLERAN DIVISION.
GEOLOGICAL SURVEY OF CANADA, ATLANTIC GEOSCIENCE CENTRE/BEDFORD INSTITUTE OF OCEANOGRAPHY.

786

MINERAL AND HYDROCARBON RESOURCE POTENTIAL OF THE PROPOSED NORTHERN ELLESMERE ISLAND NATIONAL PARK, DISTRICT OF FRANKLIN, NORTHWEST TERRITORIES (PHASE 1); GEOLOGICAL SURVEY OF CANADA, DEPARTMENT OF INDIAN AND NORTHERN AFFAIRS; 1981; 17 page(s); 1 map(s)/carte(s); GEOLOGICAL, 1:500 000.

Availability/disponibilité:

Copies may be purchased/exemplaires en vente

GEOLOGICAL SURVEY OF CANADA, INSTITUTE OF SEDIMENTARY AND PETROLEUM GEOLOGY.
GEOLOGICAL SURVEY OF CANADA, CORDILLERAN DIVISION.
GEOLOGICAL SURVEY OF CANADA, PUBLICATIONS OFFICE.

Viewing/consultation

GEOLOGICAL SURVEY OF CANADA, MAP LIBRARY.
GEOLOGICAL SURVEY OF CANADA, INSTITUTE OF SEDIMENTARY AND PETROLEUM GEOLOGY.
GEOLOGICAL SURVEY OF CANADA, CORDILLERAN DIVISION.
GEOLOGICAL SURVEY OF CANADA, ATLANTIC GEOSCIENCE CENTRE/BEDFORD INSTITUTE OF OCEANOGRAPHY.

Related reference/référence connexe:

This document is related to/ce document est relié à GSCOF 760.

787

GEOLOGY, PRINCE ALBERT GROUP, EASTERN MELVILLE PENINSULA, DISTRICT OF FRANKLIN, MAPS; SCHAU, M, MCGRATH, P; 1981; 2 map(s)/carte(s); GEOLOGICAL, 1:125 000. GEOPHYSICAL, MAGNETIC ANOMOLIES, 1:100 000.

Availability/disponibilité:

Copies may be purchased/exemplaires en vente

ASHLEY REPRODUCTIONS INC.
RILEY'S DATASHARE INTERNATIONAL LIMITED.
GEOLOGICAL SURVEY OF CANADA, CORDILLERAN DIVISION.

Viewing/consultation

GEOLOGICAL SURVEY OF CANADA, MAP LIBRARY.
GEOLOGICAL SURVEY OF CANADA, INSTITUTE OF SEDIMENTARY AND PETROLEUM GEOLOGY.
GEOLOGICAL SURVEY OF CANADA, CORDILLERAN DIVISION.
GEOLOGICAL SURVEY OF CANADA, ATLANTIC GEOSCIENCE CENTRE/BEDFORD INSTITUTE OF OCEANOGRAPHY.

**Index to Geological Survey of Canada Open Files/
Index des dossiers publics de la Commission géologique du Canada**

788

ASSESSMENT OF MINERAL RESOURCE POTENTIAL IN THE BATHURST INLET AREA, INCLUDING THE PROPOSED BATHURST INLET NATIONAL PARK; ROSCOE, S M; 1984; 75 page(s); 13 map(s)/carte(s); GEOLOGICAL, LOCATION, 1:50 000. GEOLOGICAL, MINERAL DEPOSITS, 1:250 000. GEOLOGICAL, MINERAL DEPOSITS, 1:3 000 000.

Availability/disponibilité:

Copies may be purchased/exemplaires en vente

GEOLOGICAL SURVEY OF CANADA, PUBLICATIONS OFFICE.
GEOLOGICAL SURVEY OF CANADA, INSTITUTE OF SEDIMENTARY AND PETROLEUM GEOLOGY.
GEOLOGICAL SURVEY OF CANADA, CORDILLERAN DIVISION.

Viewing/consultation

GEOLOGICAL SURVEY OF CANADA, MAP LIBRARY.
GEOLOGICAL SURVEY OF CANADA, INSTITUTE OF SEDIMENTARY AND PETROLEUM GEOLOGY.
GEOLOGICAL SURVEY OF CANADA, CORDILLERAN DIVISION.
GEOLOGICAL SURVEY OF CANADA, ATLANTIC GEOSCIENCE CENTRE/BEDFORD INSTITUTE OF OCEANOGRAPHY.

789

PRELIMINARY AIRBORNE GAMMA-RAY SPECTROMETRIC MAPS AND GROUND INVESTIGATIONS, CENTRAL NOVA SCOTIA; FORD, K L, CARSON, J M, HOLMAN, P B; 1981; 3 map(s)/carte(s); GEOPHYSICAL, RADIOMETRIC, 1:1 000 000. LOCATION, FLIGHT LINES, 1:1 000 000.

Availability/disponibilité:

Copies may be purchased/exemplaires en vente

ASHLEY REPRODUCTIONS INC.
NOVA SCOTIA DEPARTMENT OF MINES.

Viewing/consultation

GEOLOGICAL SURVEY OF CANADA, MAP LIBRARY.
GEOLOGICAL SURVEY OF CANADA, INSTITUTE OF SEDIMENTARY AND PETROLEUM GEOLOGY.
GEOLOGICAL SURVEY OF CANADA, CORDILLERAN DIVISION.
GEOLOGICAL SURVEY OF CANADA, ATLANTIC GEOSCIENCE CENTRE/BEDFORD INSTITUTE OF OCEANOGRAPHY.

790

LITHOTYPES IN LOW RANK COALS : 2 REPORTS (SASKATCHEWAN LIGNITES AND HAT CREEK, B.C. COALS); HAGEMANN, H W; 1981; 65 page(s)

Availability/disponibilité:

Viewing/consultation

GEOLOGICAL SURVEY OF CANADA, MAP LIBRARY.
GEOLOGICAL SURVEY OF CANADA, CORDILLERAN DIVISION.
GEOLOGICAL SURVEY OF CANADA, INSTITUTE OF SEDIMENTARY AND PETROLEUM GEOLOGY.
GEOLOGICAL SURVEY OF CANADA, ATLANTIC GEOSCIENCE CENTRE/BEDFORD INSTITUTE OF OCEANOGRAPHY.

791

GEOLOGY OF KAMILUKUAK LAKE (NTS 65K) MAP AREA, DISTRICT OF KEEWATIN, NORTHWEST TERRITORIES; TELLA, S, EADE, K E; 1981; 1 map(s)/carte(s); GEOLOGICAL, 1:125 000.

Availability/disponibilité:

Copies may be purchased/exemplaires en vente

RILEY'S DATASHARE INTERNATIONAL LIMITED.
ASHLEY REPRODUCTIONS INC.

Viewing/consultation

GEOLOGICAL SURVEY OF CANADA, MAP LIBRARY.
GEOLOGICAL SURVEY OF CANADA, INSTITUTE OF SEDIMENTARY AND PETROLEUM GEOLOGY.
GEOLOGICAL SURVEY OF CANADA, CORDILLERAN DIVISION.
GEOLOGICAL SURVEY OF CANADA, ATLANTIC GEOSCIENCE CENTRE/BEDFORD INSTITUTE OF OCEANOGRAPHY.

**Index to Geological Survey of Canada Open Files/
Index des dossiers publics de la Commission géologique du Canada**

792

REPORT ON RESISTIVITY SURVEY IN THE VICINITY OF MOUNT CAYLEY, BRITISH COLUMBIA; SHORE, G A; 1981; 12 page(s); 1 map(s)/carte(s); LOCATION, LINES AND RESISTIVITY ANOMOLIES, 1:25 000.

Availability/disponibilité:

Copies may be purchased/exemplaires en vente

GEOLOGICAL SURVEY OF CANADA, CORDILLERAN DIVISION.

Viewing/consultation

GEOLOGICAL SURVEY OF CANADA, MAP LIBRARY.

GEOLOGICAL SURVEY OF CANADA, INSTITUTE OF SEDIMENTARY AND PETROLEUM GEOLOGY.

GEOLOGICAL SURVEY OF CANADA, CORDILLERAN DIVISION.

GEOLOGICAL SURVEY OF CANADA, ATLANTIC GEOSCIENCE CENTRE/BEDFORD INSTITUTE OF OCEANOGRAPHY.

793

GEOLOGY, SUBSURFACE AND SURFACE DATA, LOWER AND MIDDLE DEVONIAN STRATA, SLAVE-REDSTONE MAP AREAS, YUKON AND NORTHWEST TERRITORIES; WILLIAMS, G K; 1981; 2 map(s)/carte(s); GEOLOGICAL, ISOPACHS, 1:500 000. GEOLOGICAL, FACIES, 1:500 000.

Availability/disponibilité:

Copies may be purchased/exemplaires en vente

RILEY'S DATASHARE INTERNATIONAL LIMITED.

ASHLEY REPRODUCTIONS INC.

Viewing/consultation

GEOLOGICAL SURVEY OF CANADA, MAP LIBRARY.

GEOLOGICAL SURVEY OF CANADA, INSTITUTE OF SEDIMENTARY AND PETROLEUM GEOLOGY.

GEOLOGICAL SURVEY OF CANADA, CORDILLERAN DIVISION.

GEOLOGICAL SURVEY OF CANADA, ATLANTIC GEOSCIENCE CENTRE/BEDFORD INSTITUTE OF OCEANOGRAPHY.

794

PRELIMINARY BATHYMETRIC MAP LABRADOR SEA; CANADIAN HYDROGRAPHIC SERVICE; 1981; 1 map(s)/carte(s); HYDROGRAPHIC, BATHYMETRIC, 1:250 000.

Availability/disponibilité:

Copies may be purchased/exemplaires en vente

MARITIME RESOURCE MANAGEMENT SERVICE.

ASHLEY REPRODUCTIONS INC.

RILEY'S DATASHARE INTERNATIONAL LIMITED.

Viewing/consultation

GEOLOGICAL SURVEY OF CANADA, MAP LIBRARY.

GEOLOGICAL SURVEY OF CANADA, INSTITUTE OF SEDIMENTARY AND PETROLEUM GEOLOGY.

GEOLOGICAL SURVEY OF CANADA, CORDILLERAN DIVISION.

GEOLOGICAL SURVEY OF CANADA, ATLANTIC GEOSCIENCE CENTRE/BEDFORD INSTITUTE OF OCEANOGRAPHY.

795

PRELIMINARY BATHYMETRIC MAP LABRADOR SEA; CANADIAN HYDROGRAPHIC SERVICE; 1981; 1 map(s)/carte(s); HYDROGRAPHIC, BATHYMETRIC, 1:250 000.

Availability/disponibilité:

Copies may be purchased/exemplaires en vente

ASHLEY REPRODUCTIONS INC.

RILEY'S DATASHARE INTERNATIONAL LIMITED.

MARITIME RESOURCE MANAGEMENT SERVICE.

Viewing/consultation

GEOLOGICAL SURVEY OF CANADA, MAP LIBRARY.

GEOLOGICAL SURVEY OF CANADA, INSTITUTE OF SEDIMENTARY AND PETROLEUM GEOLOGY.

GEOLOGICAL SURVEY OF CANADA, CORDILLERAN DIVISION.

GEOLOGICAL SURVEY OF CANADA, ATLANTIC GEOSCIENCE CENTRE/BEDFORD INSTITUTE OF OCEANOGRAPHY.

**Index to Geological Survey of Canada Open Files/
Index des dossiers publics de la Commission géologique du Canada**

796

PRELIMINARY BATHYMETRIC MAP LABRADOR SEA; CANADIAN HYDROGRAPHIC SERVICE; 1981; 1 map(s)/carte(s); BATHYMETRIC, 1:250 000.

Availability/disponibilité:

Copies may be purchased/exemplaires en vente

ASHLEY REPRODUCTIONS INC.
RILEY'S DATASHARE INTERNATIONAL LIMITED.
MARITIME RESOURCE MANAGEMENT SERVICE.

Viewing/consultation

GEOLOGICAL SURVEY OF CANADA, MAP LIBRARY.
GEOLOGICAL SURVEY OF CANADA, INSTITUTE OF SEDIMENTARY AND PETROLEUM GEOLOGY.
GEOLOGICAL SURVEY OF CANADA, CORDILLERAN DIVISION.
GEOLOGICAL SURVEY OF CANADA, ATLANTIC GEOSCIENCE CENTRE/BEDFORD INSTITUTE OF OCEANOGRAPHY.

797

PRELIMINARY BATHYMETRIC MAP LABRADOR SEA; CANADIAN HYDROGRAPHIC SERVICE; 1981; 1 map(s)/carte(s); HYDROGRAPHIC, BATHYMETRIC, 1:250 000.

Availability/disponibilité:

Copies may be purchased/exemplaires en vente

ASHLEY REPRODUCTIONS INC.
RILEY'S DATASHARE INTERNATIONAL LIMITED.
MARITIME RESOURCE MANAGEMENT SERVICE.

Viewing/consultation

GEOLOGICAL SURVEY OF CANADA, MAP LIBRARY.
GEOLOGICAL SURVEY OF CANADA, INSTITUTE OF SEDIMENTARY AND PETROLEUM GEOLOGY.
GEOLOGICAL SURVEY OF CANADA, CORDILLERAN DIVISION.
GEOLOGICAL SURVEY OF CANADA, ATLANTIC GEOSCIENCE CENTRE/BEDFORD INSTITUTE OF OCEANOGRAPHY.

798

PRELIMINARY BATHYMETRIC MAP LABRADOR SEA; CANADIAN HYDROGRAPHIC SERVICE; 1981; 1 map(s)/carte(s); HYDROGRAPHIC, BATHYMETRIC, 1:250 000.

Availability/disponibilité:

Copies may be purchased/exemplaires en vente

ASHLEY REPRODUCTIONS INC.
RILEY'S DATASHARE INTERNATIONAL LIMITED.
MARITIME RESOURCE MANAGEMENT SERVICE.

Viewing/consultation

GEOLOGICAL SURVEY OF CANADA, MAP LIBRARY.
GEOLOGICAL SURVEY OF CANADA, INSTITUTE OF SEDIMENTARY AND PETROLEUM GEOLOGY.
GEOLOGICAL SURVEY OF CANADA, CORDILLERAN DIVISION.
GEOLOGICAL SURVEY OF CANADA, ATLANTIC GEOSCIENCE CENTRE/BEDFORD INSTITUTE OF OCEANOGRAPHY.

799

PRELIMINARY BATHYMETRIC MAP LABRADOR SEA; CANADIAN HYDROGRAPHIC SERVICE; 1981; 1 map(s)/carte(s); HYDROGRAPHIC, BATHYMETRIC, 1:250 000.

Availability/disponibilité:

Copies may be purchased/exemplaires en vente

ASHLEY REPRODUCTIONS INC.
RILEY'S DATASHARE INTERNATIONAL LIMITED.
MARITIME RESOURCE MANAGEMENT SERVICE.

Viewing/consultation

GEOLOGICAL SURVEY OF CANADA, MAP LIBRARY.
GEOLOGICAL SURVEY OF CANADA, INSTITUTE OF SEDIMENTARY AND PETROLEUM GEOLOGY.
GEOLOGICAL SURVEY OF CANADA, CORDILLERAN DIVISION.
GEOLOGICAL SURVEY OF CANADA, ATLANTIC GEOSCIENCE CENTRE/BEDFORD INSTITUTE OF OCEANOGRAPHY.

**Index to Geological Survey of Canada Open Files/
Index des dossiers publics de la Commission géologique du Canada**

800

**PRELIMINARY BATHYMETRIC MAP LABRADOR SEA; CANADIAN HYDROGRAPHIC SERVICE; 1981; 1 map(s)/carte(s);
HYDROGRAPHIC, BATHYMETRIC, 1:250 000.**

Availability/disponibilité:

Copies may be purchased/exemplaires en vente

ASHLEY REPRODUCTIONS INC.
RILEY'S DATASHARE INTERNATIONAL LIMITED.
MARITIME RESOURCE MANAGEMENT SERVICE.

Viewing/consultation

GEOLOGICAL SURVEY OF CANADA, MAP LIBRARY.
GEOLOGICAL SURVEY OF CANADA, INSTITUTE OF SEDIMENTARY AND PETROLEUM GEOLOGY.
GEOLOGICAL SURVEY OF CANADA, CORDILLERAN DIVISION.
GEOLOGICAL SURVEY OF CANADA, ATLANTIC GEOSCIENCE CENTRE/BEDFORD INSTITUTE OF
OCEANOGRAPHY.

801

**PRELIMINARY BATHYMETRIC MAP LABRADOR SEA; CANADIAN HYDROGRAPHIC SERVICE; 1981; 1 map(s)/carte(s);
HYDROGRAPHIC, BATHYMETRIC, 1:250 000.**

Availability/disponibilité:

Copies may be purchased/exemplaires en vente

ASHLEY REPRODUCTIONS INC.
RILEY'S DATASHARE INTERNATIONAL LIMITED.
MARITIME RESOURCE MANAGEMENT SERVICE.

Viewing/consultation

GEOLOGICAL SURVEY OF CANADA, MAP LIBRARY.
GEOLOGICAL SURVEY OF CANADA, INSTITUTE OF SEDIMENTARY AND PETROLEUM GEOLOGY.
GEOLOGICAL SURVEY OF CANADA, CORDILLERAN DIVISION.
GEOLOGICAL SURVEY OF CANADA, ATLANTIC GEOSCIENCE CENTRE/BEDFORD INSTITUTE OF
OCEANOGRAPHY.

802

**PRELIMINARY BATHYMETRIC MAP LABRADOR SEA; CANADIAN HYDROGRAPHIC SERVICE; 1981; 1 map(s)/carte(s);
HYDROGRAPHIC, BATHYMETRIC, 1:250 000.**

Availability/disponibilité:

Copies may be purchased/exemplaires en vente

ASHLEY REPRODUCTIONS INC.
RILEY'S DATASHARE INTERNATIONAL LIMITED.
MARITIME RESOURCE MANAGEMENT SERVICE.

Viewing/consultation

GEOLOGICAL SURVEY OF CANADA, MAP LIBRARY.
GEOLOGICAL SURVEY OF CANADA, INSTITUTE OF SEDIMENTARY AND PETROLEUM GEOLOGY.
GEOLOGICAL SURVEY OF CANADA, CORDILLERAN DIVISION.
GEOLOGICAL SURVEY OF CANADA, ATLANTIC GEOSCIENCE CENTRE/BEDFORD INSTITUTE OF
OCEANOGRAPHY.

803

**PRELIMINARY BATHYMETRIC MAP LABRADOR SEA; CANADIAN HYDROGRAPHIC SERVICE; 1981; 1 map(s)/carte(s);
HYDROGRAPHIC, BATHYMETRIC, 1:250 000.**

Availability/disponibilité:

Copies may be purchased/exemplaires en vente

MARITIME RESOURCE MANAGEMENT SERVICE.
ASHLEY REPRODUCTIONS INC.
RILEY'S DATASHARE INTERNATIONAL LIMITED.

Viewing/consultation

GEOLOGICAL SURVEY OF CANADA, MAP LIBRARY.
GEOLOGICAL SURVEY OF CANADA, INSTITUTE OF SEDIMENTARY AND PETROLEUM GEOLOGY.
GEOLOGICAL SURVEY OF CANADA, CORDILLERAN DIVISION.
GEOLOGICAL SURVEY OF CANADA, ATLANTIC GEOSCIENCE CENTRE/BEDFORD INSTITUTE OF
OCEANOGRAPHY.

Related reference/référence connexe:

This document is replaced by/ce document est remplacé par CHSNRM 18688A.

**Index to Geological Survey of Canada Open Files/
Index des dossiers publics de la Commission géologique du Canada**

804

**PRELIMINARY BATHYMETRIC MAP LABRADOR SEA; CANADIAN HYDROGRAPHIC SERVICE; 1981; 1 map(s)/carte(s);
HYDROGRAPHIC, BATHYMETRIC, 1:250 000.**

Availability/disponibilité:

Copies may be purchased/exemplaires en vente

RILEY'S DATASHARE INTERNATIONAL LIMITED.
ASHLEY REPRODUCTIONS INC.
MARITIME RESOURCE MANAGEMENT SERVICE.

Viewing/consultation

GEOLOGICAL SURVEY OF CANADA, MAP LIBRARY.
GEOLOGICAL SURVEY OF CANADA, INSTITUTE OF SEDIMENTARY AND PETROLEUM GEOLOGY.
GEOLOGICAL SURVEY OF CANADA, CORDILLERAN DIVISION.
GEOLOGICAL SURVEY OF CANADA, ATLANTIC GEOSCIENCE CENTRE/BEDFORD INSTITUTE OF
OCEANOGRAPHY.

805

**PRELIMINARY BATHYMETRIC MAP LABRADOR SEA; CANADIAN HYDROGRAPHIC SERVICE; 1981; 1 map(s)/carte(s);
HYDROGRAPHIC, BATHYMETRIC, 1:250 000.**

Availability/disponibilité:

Copies may be purchased/exemplaires en vente

MARITIME RESOURCE MANAGEMENT SERVICE.
RILEY'S DATASHARE INTERNATIONAL LIMITED.
ASHLEY REPRODUCTIONS INC.

Viewing/consultation

GEOLOGICAL SURVEY OF CANADA, MAP LIBRARY.
GEOLOGICAL SURVEY OF CANADA, INSTITUTE OF SEDIMENTARY AND PETROLEUM GEOLOGY.
GEOLOGICAL SURVEY OF CANADA, CORDILLERAN DIVISION.
GEOLOGICAL SURVEY OF CANADA, ATLANTIC GEOSCIENCE CENTRE/BEDFORD INSTITUTE OF
OCEANOGRAPHY.

806

**PRELIMINARY BATHYMETRIC MAP LABRADOR SEA; CANADIAN HYDROGRAPHIC SERVICE; 1981; 1 map(s)/carte(s);
HYDROGRAPHIC, BATHYMETRIC, 1:250 000.**

Availability/disponibilité:

Copies may be purchased/exemplaires en vente

ASHLEY REPRODUCTIONS INC.
MARITIME RESOURCE MANAGEMENT SERVICE.
RILEY'S DATASHARE INTERNATIONAL LIMITED.

Viewing/consultation

GEOLOGICAL SURVEY OF CANADA, MAP LIBRARY.
GEOLOGICAL SURVEY OF CANADA, INSTITUTE OF SEDIMENTARY AND PETROLEUM GEOLOGY.
GEOLOGICAL SURVEY OF CANADA, CORDILLERAN DIVISION.
GEOLOGICAL SURVEY OF CANADA, ATLANTIC GEOSCIENCE CENTRE/BEDFORD INSTITUTE OF
OCEANOGRAPHY.

807

**STRUCTURAL CROSS-SECTION NORTHERN SELWYN AND MACKENZIE MOUNTAINS, YUKON AND DISTRICT OF
MACKENZIE; CECILE, M P, COOK, D G ; 1981; 1 map(s)/carte(s); LOCATION, SECTIONS, 1:250 000.**

Availability/disponibilité:

Copies may be purchased/exemplaires en vente

ASHLEY REPRODUCTIONS INC.
GEOLOGICAL SURVEY OF CANADA, CORDILLERAN DIVISION.

Viewing/consultation

GEOLOGICAL SURVEY OF CANADA, MAP LIBRARY.
GEOLOGICAL SURVEY OF CANADA, INSTITUTE OF SEDIMENTARY AND PETROLEUM GEOLOGY.
GEOLOGICAL SURVEY OF CANADA, CORDILLERAN DIVISION.
GEOLOGICAL SURVEY OF CANADA, ATLANTIC GEOSCIENCE CENTRE/BEDFORD INSTITUTE OF
OCEANOGRAPHY.

**Index to Geological Survey of Canada Open Files/
Index des dossiers publics de la Commission géologique du Canada**

808

PALYNOLOGY OF FOUR OFFSHORE BRITISH COLUMBIA WELLS; HOPKINS, W S, JR; 1981; 83 page(s)

Availability/disponibilité:

Copies may be purchased/exemplaires en vente

RILEY'S DATASHARE INTERNATIONAL LIMITED.

Viewing/consultation

GEOLOGICAL SURVEY OF CANADA, MAP LIBRARY.

GEOLOGICAL SURVEY OF CANADA, INSTITUTE OF SEDIMENTARY AND PETROLEUM GEOLOGY.

GEOLOGICAL SURVEY OF CANADA, CORDILLERAN DIVISION.

GEOLOGICAL SURVEY OF CANADA, ATLANTIC GEOSCIENCE CENTRE/BEDFORD INSTITUTE OF OCEANOGRAPHY.

809

STRUCTURE SECTION ACROSS SOUTH CENTRAL MACKENZIE MOUNTAINS, DISTRICT OF MACKENZIE; GORDEY, S P; 1981; 2 map(s)/carte(s); GEOLOGICAL, 1:250 000. LOCATION, SECTIONS,

Availability/disponibilité:

Copies may be purchased/exemplaires en vente

ASHLEY REPRODUCTIONS INC.

GEOLOGICAL SURVEY OF CANADA, CORDILLERAN DIVISION.

Viewing/consultation

GEOLOGICAL SURVEY OF CANADA, MAP LIBRARY.

GEOLOGICAL SURVEY OF CANADA, INSTITUTE OF SEDIMENTARY AND PETROLEUM GEOLOGY.

GEOLOGICAL SURVEY OF CANADA, CORDILLERAN DIVISION.

GEOLOGICAL SURVEY OF CANADA, ATLANTIC GEOSCIENCE CENTRE/BEDFORD INSTITUTE OF OCEANOGRAPHY.

810

GEOLOGY, KOCK ISLAND, LAKE GILLIAN, DISTRICT OF FRANKLIN; MORGAN, W C; 1981; 2 map(s)/carte(s); GEOLOGICAL, BEDROCK, 1:250 000.

Availability/disponibilité:

Copies may be purchased/exemplaires en vente

ASHLEY REPRODUCTIONS INC.

RILEY'S DATASHARE INTERNATIONAL LIMITED.

Viewing/consultation

GEOLOGICAL SURVEY OF CANADA, MAP LIBRARY.

GEOLOGICAL SURVEY OF CANADA, INSTITUTE OF SEDIMENTARY AND PETROLEUM GEOLOGY.

GEOLOGICAL SURVEY OF CANADA, CORDILLERAN DIVISION.

GEOLOGICAL SURVEY OF CANADA, ATLANTIC GEOSCIENCE CENTRE/BEDFORD INSTITUTE OF OCEANOGRAPHY.

811

PALYNOLOGY OF MESOZOIC CORE SAMPLES FROM THE SVERDRUP BASIN OF ARCTIC CANADA; FORD-DOLBY, J H; 1982; 63 page(s)

Availability/disponibilité:

Copies may be purchased/exemplaires en vente

RILEY'S DATASHARE INTERNATIONAL LIMITED.

Viewing/consultation

GEOLOGICAL SURVEY OF CANADA, MAP LIBRARY.

GEOLOGICAL SURVEY OF CANADA, INSTITUTE OF SEDIMENTARY AND PETROLEUM GEOLOGY.

GEOLOGICAL SURVEY OF CANADA, CORDILLERAN DIVISION.

GEOLOGICAL SURVEY OF CANADA, ATLANTIC GEOSCIENCE CENTRE/BEDFORD INSTITUTE OF OCEANOGRAPHY.

**Index to Geological Survey of Canada Open Files/
Index des dossiers publics de la Commission géologique du Canada**

812

GEOLOGY, BLACK ISLAND, LAKE WINNIPEG, MANITOBA, MAPS AND CHARTS; BROWN, A; 1981; 9 map(s)/carte(s); GEOLOGICAL, STRUCTURAL, 1:15 840. GEOLOGICAL, ISOGRADS, 1:15 840. PHYSIOGRAPHIC, TOPOGRAPHIC, 1:15 840.

Availability/disponibilité:

Viewing/consultation

GEOLOGICAL SURVEY OF CANADA, MAP LIBRARY.
GEOLOGICAL SURVEY OF CANADA, CORDILLERAN DIVISION.
GEOLOGICAL SURVEY OF CANADA, INSTITUTE OF SEDIMENTARY AND PETROLEUM GEOLOGY.
GEOLOGICAL SURVEY OF CANADA, ATLANTIC GEOSCIENCE CENTRE/BEDFORD INSTITUTE OF OCEANOGRAPHY.

813

PHOSPHATES OF BAJA CALIFORNIA SUR, POTENTIAL SOURCE FOR CANADA'S FERTILIZER INDUSTRY; CHRISTIE, R L; 1982; 22 page(s)

Availability/disponibilité:

Copies may be purchased/exemplaires en vente

ASHLEY REPRODUCTIONS INC.
RILEY'S DATASHARE INTERNATIONAL LIMITED.

Viewing/consultation

GEOLOGICAL SURVEY OF CANADA, MAP LIBRARY.
GEOLOGICAL SURVEY OF CANADA, INSTITUTE OF SEDIMENTARY AND PETROLEUM GEOLOGY.
GEOLOGICAL SURVEY OF CANADA, CORDILLERAN DIVISION.
GEOLOGICAL SURVEY OF CANADA, ATLANTIC GEOSCIENCE CENTRE/BEDFORD INSTITUTE OF OCEANOGRAPHY.

Related reference/référence connexe:

This document is related to/ce document est relié à IGCP PROJECT 156.

814

AN ANALYSIS OF HEAVY OIL SUPPLY - LLOYDMINSTER AREA, ALBERTA; RAICAR, M, PROCTER, R M; 1982; 107 page(s)

Availability/disponibilité:

Copies may be purchased/exemplaires en vente

ASHLEY REPRODUCTIONS INC.
RILEY'S DATASHARE INTERNATIONAL LIMITED.

Viewing/consultation

GEOLOGICAL SURVEY OF CANADA, MAP LIBRARY.
GEOLOGICAL SURVEY OF CANADA, INSTITUTE OF SEDIMENTARY AND PETROLEUM GEOLOGY.
GEOLOGICAL SURVEY OF CANADA, CORDILLERAN DIVISION.
GEOLOGICAL SURVEY OF CANADA, ATLANTIC GEOSCIENCE CENTRE/BEDFORD INSTITUTE OF OCEANOGRAPHY.

815

CORRELATION CHARTS FOR THE PRECAMBRIAN OF EASTERN CANADA; CARD, K D; 1982

Availability/disponibilité:

Copies may be purchased/exemplaires en vente

ASHLEY REPRODUCTIONS INC.
RILEY'S DATASHARE INTERNATIONAL LIMITED.
PRECISION MICROFILMING SERVICES LIMITED.

Viewing/consultation

GEOLOGICAL SURVEY OF CANADA, MAP LIBRARY.
GEOLOGICAL SURVEY OF CANADA, INSTITUTE OF SEDIMENTARY AND PETROLEUM GEOLOGY.
GEOLOGICAL SURVEY OF CANADA, CORDILLERAN DIVISION.
GEOLOGICAL SURVEY OF CANADA, ATLANTIC GEOSCIENCE CENTRE/BEDFORD INSTITUTE OF OCEANOGRAPHY.

**Index to Geological Survey of Canada Open Files/
Index des dossiers publics de la Commission géologique du Canada**

816

AIRBORNE GAMMA-RAY SPECTROMETER MAPS, SYDNEY, NOVA SCOTIA; GEOLOGICAL SURVEY OF CANADA; 1982; 7 map(s)/carte(s); GEOPHYSICAL, RADIOMETRIC, 1:250 000.

Availability/disponibilité:

Copies may be purchased/exemplaires en vente

TERRA SURVEYS LIMITED.

Viewing/consultation

GEOLOGICAL SURVEY OF CANADA, MAP LIBRARY.

GEOLOGICAL SURVEY OF CANADA, INSTITUTE OF SEDIMENTARY AND PETROLEUM GEOLOGY.

GEOLOGICAL SURVEY OF CANADA, CORDILLERAN DIVISION.

GEOLOGICAL SURVEY OF CANADA, ATLANTIC GEOSCIENCE CENTRE/BEDFORD INSTITUTE OF OCEANOGRAPHY.

817

GAS RESOURCES OF NORTHEAST BRITISH COLUMBIA; WALLACE-DUDLEY, K E, LEE, P J, PROCTER, R M; 1982; 19 page(s)

Availability/disponibilité:

Copies may be purchased/exemplaires en vente

ASHLEY REPRODUCTIONS INC.

RILEY'S DATASHARE INTERNATIONAL LIMITED.

GEOLOGICAL SURVEY OF CANADA, CORDILLERAN DIVISION.

Viewing/consultation

GEOLOGICAL SURVEY OF CANADA, MAP LIBRARY.

GEOLOGICAL SURVEY OF CANADA, INSTITUTE OF SEDIMENTARY AND PETROLEUM GEOLOGY.

GEOLOGICAL SURVEY OF CANADA, CORDILLERAN DIVISION.

GEOLOGICAL SURVEY OF CANADA, ATLANTIC GEOSCIENCE CENTRE/BEDFORD INSTITUTE OF OCEANOGRAPHY.

818

DOLOMITIZATION PATTERN OF THE KEG RIVER BARRIER COMPLEX; WILLIAMS, G K; 1982; 4 map(s)/carte(s); GEOLOGICAL, DOLOMITIZATION PATTERN, 1:500 000.

Availability/disponibilité:

Copies may be purchased/exemplaires en vente

ASHLEY REPRODUCTIONS INC.

RILEY'S DATASHARE INTERNATIONAL LIMITED.

Viewing/consultation

GEOLOGICAL SURVEY OF CANADA, MAP LIBRARY.

GEOLOGICAL SURVEY OF CANADA, INSTITUTE OF SEDIMENTARY AND PETROLEUM GEOLOGY.

GEOLOGICAL SURVEY OF CANADA, CORDILLERAN DIVISION.

GEOLOGICAL SURVEY OF CANADA, ATLANTIC GEOSCIENCE CENTRE/BEDFORD INSTITUTE OF OCEANOGRAPHY.

819

ICEBERG SCOUR DATA MAPS FOR THE GRAND BANKS OF NEWFOUNDLAND BETWEEN 46 DEGREES NORTH AND 48 DEGREES NORTH; D'APOLLONIA, S J, LEWIS, C F M; 1982; 12 page(s); 8 map(s)/carte(s); SURFICIAL GEOLOGY, ICEBERG SCOURS, 1:250 000.

Availability/disponibilité:

Copies may be purchased/exemplaires en vente

PRECISION MICROFILMING SERVICES LIMITED.

Viewing/consultation

GEOLOGICAL SURVEY OF CANADA, MAP LIBRARY.

GEOLOGICAL SURVEY OF CANADA, INSTITUTE OF SEDIMENTARY AND PETROLEUM GEOLOGY.

GEOLOGICAL SURVEY OF CANADA, CORDILLERAN DIVISION.

GEOLOGICAL SURVEY OF CANADA, ATLANTIC GEOSCIENCE CENTRE/BEDFORD INSTITUTE OF OCEANOGRAPHY.

**Index to Geological Survey of Canada Open Files/
Index des dossiers publics de la Commission géologique du Canada**

820

GEOLOGY, GRASSY MOUNTAIN, EAST KOOTENAY DISTRICT, BRITISH COLUMBIA, MAP, SECTIONS AND NOTES; REESOR, J E; 1982; 1 map(s)/carte(s); GEOLOGICAL, 1:50 000.

Availability/disponibilité:

Copies may be purchased/exemplaires en vente

ASHLEY REPRODUCTIONS INC.
RILEY'S DATASHARE INTERNATIONAL LIMITED.
GEOLOGICAL SURVEY OF CANADA, CORDILLERAN DIVISION.

Viewing/consultation

GEOLOGICAL SURVEY OF CANADA, MAP LIBRARY.
GEOLOGICAL SURVEY OF CANADA, INSTITUTE OF SEDIMENTARY AND PETROLEUM GEOLOGY.
GEOLOGICAL SURVEY OF CANADA, CORDILLERAN DIVISION.
GEOLOGICAL SURVEY OF CANADA, ATLANTIC GEOSCIENCE CENTRE/BEDFORD INSTITUTE OF OCEANOGRAPHY.

821

GEOLOGY, NITINAT LAKE, BRITISH COLUMBIA, MAP AND NOTES; MULLER, J E; 1982; 1 map(s)/carte(s); GEOLOGICAL, 1:125 000.

Availability/disponibilité:

Copies may be purchased/exemplaires en vente

ASHLEY REPRODUCTIONS INC.
GEOLOGICAL SURVEY OF CANADA, CORDILLERAN DIVISION.

Viewing/consultation

GEOLOGICAL SURVEY OF CANADA, MAP LIBRARY.
GEOLOGICAL SURVEY OF CANADA, INSTITUTE OF SEDIMENTARY AND PETROLEUM GEOLOGY.
GEOLOGICAL SURVEY OF CANADA, CORDILLERAN DIVISION.
GEOLOGICAL SURVEY OF CANADA, ATLANTIC GEOSCIENCE CENTRE/BEDFORD INSTITUTE OF OCEANOGRAPHY.

823

YUKON CUFIL COMPUTER TAPE; CARRIERE, J J, SINCLAIR, W D, KIRKHAM, R V; 1982

Availability/disponibilité:

Copies may be purchased/exemplaires en vente

GEOLOGICAL SURVEY OF CANADA, PUBLICATIONS OFFICE.
GEOLOGICAL SURVEY OF CANADA, INSTITUTE OF SEDIMENTARY AND PETROLEUM GEOLOGY.
GEOLOGICAL SURVEY OF CANADA, CORDILLERAN DIVISION.

Viewing/consultation

GEOLOGICAL SURVEY OF CANADA, MAP LIBRARY.
GEOLOGICAL SURVEY OF CANADA, INSTITUTE OF SEDIMENTARY AND PETROLEUM GEOLOGY.
GEOLOGICAL SURVEY OF CANADA, CORDILLERAN DIVISION.
GEOLOGICAL SURVEY OF CANADA, ATLANTIC GEOSCIENCE CENTRE/BEDFORD INSTITUTE OF OCEANOGRAPHY.

Related reference/référence connexe:

This document is contained in/ce document est contenu dans GSCPAPER 81-12.

824

HYDROCARBON POTENTIAL OF OFFSHORE BRITISH COLUMBIA; HAIMILA, N E, PROCTER, R M; 1982; 28 page(s)

Availability/disponibilité:

Copies may be purchased/exemplaires en vente

ASHLEY REPRODUCTIONS INC.
GEOLOGICAL SURVEY OF CANADA, CORDILLERAN DIVISION.
RILEY'S DATASHARE INTERNATIONAL LIMITED.

Viewing/consultation

GEOLOGICAL SURVEY OF CANADA, MAP LIBRARY.
GEOLOGICAL SURVEY OF CANADA, INSTITUTE OF SEDIMENTARY AND PETROLEUM GEOLOGY.
GEOLOGICAL SURVEY OF CANADA, CORDILLERAN DIVISION.
GEOLOGICAL SURVEY OF CANADA, ATLANTIC GEOSCIENCE CENTRE/BEDFORD INSTITUTE OF OCEANOGRAPHY.

**Index to Geological Survey of Canada Open Files/
Index des dossiers publics de la Commission géologique du Canada**

825

MULTICHANNEL REFLECTION SEISMIC SURVEY IN THE LABRADOR SEA; GRANT, A C; 1982; 1 map(s)/carte(s); LOCATION, LINES, 1:1 000 000.

Availability/disponibilité:

Copies may be purchased/exemplaires en vente
NORMAN WADE COMPANY LIMITED.

Viewing/consultation

GEOLOGICAL SURVEY OF CANADA, MAP LIBRARY.
GEOLOGICAL SURVEY OF CANADA, INSTITUTE OF SEDIMENTARY AND PETROLEUM GEOLOGY.
GEOLOGICAL SURVEY OF CANADA, CORDILLERAN DIVISION.
GEOLOGICAL SURVEY OF CANADA, ATLANTIC GEOSCIENCE CENTRE/BEDFORD INSTITUTE OF OCEANOGRAPHY.

Related reference/référence connexe:

This document is related to/ce document est relié à TECTONOPHYSICS VOL.59 (1979). This document is related to/ce document est relié à GSCPAPER 78-1C.

826

STRATIGRAPHIC CHARTS OF THE LABRADOR AND NEWFOUNDLAND SHELVES; GRADSTEIN, F M, WILLIAMS, G L; 1982; 8 page(s)

Availability/disponibilité:

Copies may be purchased/exemplaires en vente
MARITIME RESOURCE MANAGEMENT SERVICE.

Viewing/consultation

GEOLOGICAL SURVEY OF CANADA, MAP LIBRARY.
GEOLOGICAL SURVEY OF CANADA, INSTITUTE OF SEDIMENTARY AND PETROLEUM GEOLOGY.
GEOLOGICAL SURVEY OF CANADA, CORDILLERAN DIVISION.
GEOLOGICAL SURVEY OF CANADA, ATLANTIC GEOSCIENCE CENTRE/BEDFORD INSTITUTE OF OCEANOGRAPHY.

827

SURFICIAL SEDIMENTS ON THE CONTINENTAL SHELF, WEST CENTRAL VANCOUVER ISLAND; BORNHOLD, B D; 1982; 1 map(s)/carte(s); SURFICIAL GEOLOGY, SEDIMENT DISTRIBUTION, 1:250 000.

Availability/disponibilité:

Copies may be purchased/exemplaires en vente
GEOLOGICAL SURVEY OF CANADA, CORDILLERAN DIVISION.

Viewing/consultation

GEOLOGICAL SURVEY OF CANADA, MAP LIBRARY .
GEOLOGICAL SURVEY OF CANADA, INSTITUTE OF SEDIMENTARY AND PETROLEUM GEOLOGY.
GEOLOGICAL SURVEY OF CANADA, CORDILLERAN DIVISION.
GEOLOGICAL SURVEY OF CANADA, ATLANTIC GEOSCIENCE CENTRE/BEDFORD INSTITUTE OF OCEANOGRAPHY.

828

TOTAL FIELD MAGNETIC ANOMALY, OFFSHORE BRITISH COLUMBIA; CURRIE, R G, SEEMANN, D A, RIDDIHOUGH, R P; 1982; 1 map(s)/carte(s); GEOPHYSICAL, MAGNETIC SURVEYS, MARINE, 1:1 000 000.

Availability/disponibilité:

Copies may be purchased/exemplaires en vente
ASHLEY REPRODUCTIONS INC.
GEOLOGICAL SURVEY OF CANADA, CORDILLERAN DIVISION.

Viewing/consultation

GEOLOGICAL SURVEY OF CANADA, MAP LIBRARY.
GEOLOGICAL SURVEY OF CANADA, INSTITUTE OF SEDIMENTARY AND PETROLEUM GEOLOGY.
GEOLOGICAL SURVEY OF CANADA, CORDILLERAN DIVISION.
GEOLOGICAL SURVEY OF CANADA, ATLANTIC GEOSCIENCE CENTRE/BEDFORD INSTITUTE OF OCEANOGRAPHY.

**Index to Geological Survey of Canada Open Files/
Index des dossiers publics de la Commission géologique du Canada**

829

GEOLOGY, SOUTH WESTERN KLUANE LAKE, YUKON TERRITORY, MAP; CAMPBELL, R B, DODDS, C J; 1982; 1 map(s)/carte(s); GEOLOGICAL, 1:125 000.

Availability/disponibilité:

Copies may be purchased/exemplaires en vente

ASHLEY REPRODUCTIONS INC.

GEOLOGICAL SURVEY OF CANADA, CORDILLERAN DIVISION.

Viewing/consultation

GEOLOGICAL SURVEY OF CANADA, MAP LIBRARY.

GEOLOGICAL SURVEY OF CANADA, INSTITUTE OF SEDIMENTARY AND PETROLEUM GEOLOGY.

GEOLOGICAL SURVEY OF CANADA, CORDILLERAN DIVISION.

GEOLOGICAL SURVEY OF CANADA, ATLANTIC GEOSCIENCE CENTRE/BEDFORD INSTITUTE OF OCEANOGRAPHY.

Related reference/référence connexe:

This document is related to/ce document est relié à GSCOF 926, 927.

830

GEOLOGY, MOUNT ST ELIAS, YUKON TERRITORY, MAP; CAMPBELL, R B, DODDS, C J; 1982; 1 map(s)/carte(s); GEOLOGICAL, 1:125 000.

Availability/disponibilité:

Copies may be purchased/exemplaires en vente

ASHLEY REPRODUCTIONS INC.

GEOLOGICAL SURVEY OF CANADA, CORDILLERAN DIVISION.

Viewing/consultation

GEOLOGICAL SURVEY OF CANADA, MAP LIBRARY.

GEOLOGICAL SURVEY OF CANADA, INSTITUTE OF SEDIMENTARY AND PETROLEUM GEOLOGY.

GEOLOGICAL SURVEY OF CANADA, CORDILLERAN DIVISION.

GEOLOGICAL SURVEY OF CANADA, ATLANTIC GEOSCIENCE CENTRE/BEDFORD INSTITUTE OF OCEANOGRAPHY.

Related reference/référence connexe:

This document is related to/ce document est relié à GSCOF 926,927.

831

GEOLOGY, SOUTH WESTERN DEZADEASH, YUKON TERRITORY, MAP; CAMPBELL, R B, DODDS, C J; 1982; 1 map(s)/carte(s); GEOLOGICAL, 1:120 000.

Availability/disponibilité:

Copies may be purchased/exemplaires en vente

ASHLEY REPRODUCTIONS INC.

GEOLOGICAL SURVEY OF CANADA, CORDILLERAN DIVISION.

Viewing/consultation

GEOLOGICAL SURVEY OF CANADA, MAP LIBRARY.

GEOLOGICAL SURVEY OF CANADA, INSTITUTE OF SEDIMENTARY AND PETROLEUM GEOLOGY.

GEOLOGICAL SURVEY OF CANADA, CORDILLERAN DIVISION.

GEOLOGICAL SURVEY OF CANADA, ATLANTIC GEOSCIENCE CENTRE/BEDFORD INSTITUTE OF OCEANOGRAPHY.

Related reference/référence connexe:

This document is related to/ce document est relié à GSCOF 926,927.

832

THE NORTHERN INTERNIDES OF WOPMAY OROGEN, DISTRICT OF MACKENZIE; HOFFMAN, P F; 1982; 1 map(s)/carte(s); GEOLOGICAL, 1:250 000.

Availability/disponibilité:

Copies may be purchased/exemplaires en vente

ASHLEY REPRODUCTIONS INC.

RILEY'S DATASHARE INTERNATIONAL LIMITED.

Viewing/consultation

GEOLOGICAL SURVEY OF CANADA, MAP LIBRARY.

GEOLOGICAL SURVEY OF CANADA, INSTITUTE OF SEDIMENTARY AND PETROLEUM GEOLOGY.

GEOLOGICAL SURVEY OF CANADA, CORDILLERAN DIVISION.

GEOLOGICAL SURVEY OF CANADA, ATLANTIC GEOSCIENCE CENTRE/BEDFORD INSTITUTE OF OCEANOGRAPHY.

**Index to Geological Survey of Canada Open Files/
Index des dossiers publics de la Commission géologique du Canada**

833

PRELIMINARY GEOLOGICAL MAP AND NOTES, CLEMENTS MARKHAM INLET AND ROBESON CHANNEL MAP AREAS, DISTRICT OF FRANKLIN; MAYR, U , TRETTIN, H P, EMBRY, A F, CHRISTIE, R L; 1982; 40 page(s); 2 map(s)/carte(s); GEOLOGICAL, 1:125 000.

Availability/disponibilité:

Copies may be purchased/exemplaires en vente

RILEY'S DATASHARE INTERNATIONAL LIMITED.

Viewing/consultation

GEOLOGICAL SURVEY OF CANADA, MAP LIBRARY.

GEOLOGICAL SURVEY OF CANADA, INSTITUTE OF SEDIMENTARY AND PETROLEUM GEOLOGY.

GEOLOGICAL SURVEY OF CANADA, CORDILLERAN DIVISION.

GEOLOGICAL SURVEY OF CANADA, ATLANTIC GEOSCIENCE CENTRE/BEDFORD INSTITUTE OF OCEANOGRAPHY.

834

PRELIMINARY GEOLOGICAL MAP AND NOTES, PART OF LADY FRANKLIN BAY MAP AREA, DISTRICT OF FRANKLIN; TRETTIN, H P, MAYR, U, EMBRY, A F; 1982; 31 page(s); 1 map(s)/carte(s); GEOLOGICAL, 1:125 000.

Availability/disponibilité:

Copies may be purchased/exemplaires en vente

RILEY'S DATASHARE INTERNATIONAL LIMITED.

Viewing/consultation

GEOLOGICAL SURVEY OF CANADA, MAP LIBRARY.

GEOLOGICAL SURVEY OF CANADA, INSTITUTE OF SEDIMENTARY AND PETROLEUM GEOLOGY.

GEOLOGICAL SURVEY OF CANADA, CORDILLERAN DIVISION.

GEOLOGICAL SURVEY OF CANADA, ATLANTIC GEOSCIENCE CENTRE/BEDFORD INSTITUTE OF OCEANOGRAPHY.

835

PRELIMINARY GEOLOGICAL MAP AND NOTES, PART OF TANQUARY FIORD MAP AREA, DISTRICT OF FRANKLIN; MAYR, U, TRETTIN, H P, EMBRY, A F; 1982; 32 page(s); 1 map(s)/carte(s); GEOLOGICAL, 1:125 000.

Availability/disponibilité:

Copies may be purchased/exemplaires en vente

RILEY'S DATASHARE INTERNATIONAL LIMITED.

Viewing/consultation

GEOLOGICAL SURVEY OF CANADA, MAP LIBRARY.

GEOLOGICAL SURVEY OF CANADA, INSTITUTE OF SEDIMENTARY AND PETROLEUM GEOLOGY.

GEOLOGICAL SURVEY OF CANADA, CORDILLERAN DIVISION.

GEOLOGICAL SURVEY OF CANADA, ATLANTIC GEOSCIENCE CENTRE/BEDFORD INSTITUTE OF OCEANOGRAPHY.

836

LOWER PALEOZOIC GEOLOGY IN PARTS OF GREELY FIORD EAST, GREELY FIORD WEST AND CANON FIORD MAP AREAS, DISTRICT OF FRANKLIN, PRELIMINARY GEOLOGICAL MAP AND NOTES; TRETTIN, H P; 1982; 7 page(s); 3 map(s)/carte(s); GEOLOGICAL, 1:125 000.

Availability/disponibilité:

Copies may be purchased/exemplaires en vente

RILEY'S DATASHARE INTERNATIONAL LIMITED.

Viewing/consultation

GEOLOGICAL SURVEY OF CANADA, MAP LIBRARY.

GEOLOGICAL SURVEY OF CANADA, INSTITUTE OF SEDIMENTARY AND PETROLEUM GEOLOGY.

GEOLOGICAL SURVEY OF CANADA, CORDILLERAN DIVISION.

GEOLOGICAL SURVEY OF CANADA, ATLANTIC GEOSCIENCE CENTRE/BEDFORD INSTITUTE OF OCEANOGRAPHY.

**Index to Geological Survey of Canada Open Files/
Index des dossiers publics de la Commission géologique du Canada**

837

SURFICIAL GEOLOGY, VANCOUVER ISLAND AND ADJACENT MAINLAND, BRITISH COLUMBIA, MAP; CLAGUE, J J, FULTON, R J, RYDER, J M; 1982; 3 map(s)/carte(s); SURFICIAL GEOLOGY, 1:1 000 000. LOCATION, COMPILATION INDEX,

Availability/disponibilité:

Copies may be purchased/exemplaires en vente

ASHLEY REPRODUCTIONS INC.

GEOLOGICAL SURVEY OF CANADA, CORDILLERAN DIVISION.

Viewing/consultation

GEOLOGICAL SURVEY OF CANADA, MAP LIBRARY.

GEOLOGICAL SURVEY OF CANADA, INSTITUTE OF SEDIMENTARY AND PETROLEUM GEOLOGY.

GEOLOGICAL SURVEY OF CANADA, CORDILLERAN DIVISION.

GEOLOGICAL SURVEY OF CANADA, ATLANTIC GEOSCIENCE CENTRE/BEDFORD INSTITUTE OF OCEANOGRAPHY.

Related reference/référence connexe:

This document is related to/ce document est relié à IMW NM 9-10.

838

A CHELATION-SOLVENT EXTRACTION METHOD FOR ANALYSIS OF DISSOLVED MANGANESE IN MARINE SEDIMENT PORE WATERS BY FLAMELESS ATOMIC ABSORPTION SPECTROSCOPY; HUGHES, S E, BUCKLEY, D E; 1983; 15 page(s)

Availability/disponibilité:

Copies may be purchased/exemplaires en vente

MARITIME RESOURCE MANAGEMENT SERVICE.

Viewing/consultation

GEOLOGICAL SURVEY OF CANADA, MAP LIBRARY.

GEOLOGICAL SURVEY OF CANADA, INSTITUTE OF SEDIMENTARY AND PETROLEUM GEOLOGY.

GEOLOGICAL SURVEY OF CANADA, CORDILLERAN DIVISION.

GEOLOGICAL SURVEY OF CANADA, ATLANTIC GEOSCIENCE CENTRE/BEDFORD INSTITUTE OF OCEANOGRAPHY.

839

FREE AIR GRAVITY ANOMALY MAP OF BAFFIN BAY AND DAVIS STRAIT BETWEEN 78 DEGREES NORTH AND 62 DEGREES NORTH; SRIVASTAVA, S P; 1982; 2 map(s)/carte(s); GEOPHYSICAL, GRAVITY SURVEYS, SHIP, 1:1 000 000.

Availability/disponibilité:

Copies may be purchased/exemplaires en vente

PRECISION MICROFILMING SERVICES LIMITED.

Viewing/consultation

GEOLOGICAL SURVEY OF CANADA, MAP LIBRARY.

GEOLOGICAL SURVEY OF CANADA, INSTITUTE OF SEDIMENTARY AND PETROLEUM GEOLOGY.

GEOLOGICAL SURVEY OF CANADA, CORDILLERAN DIVISION.

GEOLOGICAL SURVEY OF CANADA, ATLANTIC GEOSCIENCE CENTRE/BEDFORD INSTITUTE OF OCEANOGRAPHY.

840

GEOLOGICAL MAP OF THE SOUTHERN MARGIN OF THE RICHMOND GULF GRABEN, LAC GUILLAUME-DELISLE, NEW QUEBEC; CHANDLER, F W, CIESIELSKI, A, ST MICHEL, R; 1982; 1 map(s)/carte(s); GEOLOGICAL, 1:50 000.

Availability/disponibilité:

Copies may be purchased/exemplaires en vente

ASHLEY REPRODUCTIONS INC.

RILEY'S DATASHARE INTERNATIONAL LIMITED.

GEOLOGICAL SURVEY OF CANADA, CORDILLERAN DIVISION.

Viewing/consultation

GEOLOGICAL SURVEY OF CANADA, MAP LIBRARY.

GEOLOGICAL SURVEY OF CANADA, INSTITUTE OF SEDIMENTARY AND PETROLEUM GEOLOGY.

GEOLOGICAL SURVEY OF CANADA, CORDILLERAN DIVISION.

GEOLOGICAL SURVEY OF CANADA, ATLANTIC GEOSCIENCE CENTRE/BEDFORD INSTITUTE OF OCEANOGRAPHY.

Related reference/référence connexe:

This document is related to/ce document est relié à GSCOF 600.

**Index to Geological Survey of Canada Open Files/
Index des dossiers publics de la Commission géologique du Canada**

841

ICE-FLOW PATTERNS WEST OF THE HARRICANA MORAINÉ IN THE TEMISCAMING REGION, QUEBEC/ÉCOULEMENTS GLACIAIRES À L'OUEST DE LA MORAINÉ HARRICANA DANS LA RÉGION DE TEMISCAMING; VEILLETTE, J J; 1982; 1 map(s)/carte(s); SURFICIAL GEOLOGY, GLACIAL FEATURES, 1:500 000.

Availability/disponibilité:

Copies may be purchased/exemplaires en vente

ASHLEY REPRODUCTIONS INC.

Viewing/consultation

GEOLOGICAL SURVEY OF CANADA, MAP LIBRARY.

GEOLOGICAL SURVEY OF CANADA, INSTITUTE OF SEDIMENTARY AND PETROLEUM GEOLOGY.

GEOLOGICAL SURVEY OF CANADA, CORDILLERAN DIVISION.

GEOLOGICAL SURVEY OF CANADA, ATLANTIC GEOSCIENCE CENTRE/BEDFORD INSTITUTE OF OCEANOGRAPHY.

842

PISCES IV SUBMERSIBLE OBSERVATIONS IN THE STRAIT OF BELLE ISLE; JOSEPHANS, H W; 1982

Availability/disponibilité:

Copies may be purchased/exemplaires en vente

ABS PRODUCTIONS LIMITED.

Viewing/consultation

GEOLOGICAL SURVEY OF CANADA, ATLANTIC GEOSCIENCE CENTRE/BEDFORD INSTITUTE OF OCEANOGRAPHY.

GEOLOGICAL SURVEY OF CANADA, INSTITUTE OF SEDIMENTARY AND PETROLEUM GEOLOGY.

GEOLOGICAL SURVEY OF CANADA, PUBLICATIONS OFFICE.

GEOLOGICAL SURVEY OF CANADA, CORDILLERAN DIVISION.

843

THE EFFECT OF ICEBERGS ON LABRADOR SHELF AS SEEN BY PISCES IV SUBMERSIBLE; JOSEPHANS, H W, BARRIE, J V; 1982

Availability/disponibilité:

Copies may be purchased/exemplaires en vente

ABS PRODUCTIONS LIMITED.

Viewing/consultation

GEOLOGICAL SURVEY OF CANADA, ATLANTIC GEOSCIENCE CENTRE/BEDFORD INSTITUTE OF OCEANOGRAPHY.

844

STRUCTURAL CROSS-SECTION THROUGH SOUTH-CENTRAL ROCKY AND CARIBOO MOUNTAINS TO THE COAST RANGE; CAMPBELL, R B, MOUNTJOY, E W, STRUIK, L C; 1982; 3 map(s)/carte(s); GEOLOGICAL, 1:250 000. LOCATION, SECTIONS,

Availability/disponibilité:

Copies may be purchased/exemplaires en vente

ASHLEY REPRODUCTIONS INC.

RILEY'S DATASHARE INTERNATIONAL LIMITED.

GEOLOGICAL SURVEY OF CANADA, CORDILLERAN DIVISION.

Viewing/consultation

GEOLOGICAL SURVEY OF CANADA, MAP LIBRARY.

GEOLOGICAL SURVEY OF CANADA, INSTITUTE OF SEDIMENTARY AND PETROLEUM GEOLOGY.

GEOLOGICAL SURVEY OF CANADA, CORDILLERAN DIVISION.

GEOLOGICAL SURVEY OF CANADA, ATLANTIC GEOSCIENCE CENTRE/BEDFORD INSTITUTE OF OCEANOGRAPHY.

**Index to Geological Survey of Canada Open Files/
Index des dossiers publics de la Commission géologique du Canada**

845

STREAM SEDIMENT AND WATER GEOCHEMISTRY OF THE HOWARD'S PASS (XY) ZN-PB DEPOSIT AND NOR ZN-PB-BA OCCURRENCE, SELWYN BASIN, YUKON AND NORTHWEST TERRITORIES; GOODFELLOW, W D; 1983; 12 page(s); 21 map(s)/carte(s); LOCATION, 1:50 000. GEOCHEMICAL, 1:50 000.

Availability/disponibilité:

Copies may be purchased/exemplaires en vente

ASHLEY REPRODUCTIONS INC.
SUPERIOR REPRODUCTIONS AND PRINTING.

Viewing/consultation

GEOLOGICAL SURVEY OF CANADA, MAP LIBRARY.
GEOLOGICAL SURVEY OF CANADA, INSTITUTE OF SEDIMENTARY AND PETROLEUM GEOLOGY.
GEOLOGICAL SURVEY OF CANADA, CORDILLERAN DIVISION.
GEOLOGICAL SURVEY OF CANADA, ATLANTIC GEOSCIENCE CENTRE/BEDFORD INSTITUTE OF OCEANOGRAPHY.

846

RECONNAISSANCE AIRBORNE GAMMA RAY SPECTROMETRY, NOVA SCOTIA; GEOLOGICAL SURVEY OF CANADA, NOVA SCOTIA DEPARTMENT OF MINES AND ENERGY; 1982; 30 page(s); 6 map(s)/carte(s); GEOPHYSICAL, COLOURED COMPILATION, 1:2 000 000. GEOLOGICAL, OVERLAY, 1:2 000 000.

Availability/disponibilité:

Copies may be purchased/exemplaires en vente

ASHLEY REPRODUCTIONS INC.

Viewing/consultation

GEOLOGICAL SURVEY OF CANADA, MAP LIBRARY.
GEOLOGICAL SURVEY OF CANADA, INSTITUTE OF SEDIMENTARY AND PETROLEUM GEOLOGY.
GEOLOGICAL SURVEY OF CANADA, ATLANTIC GEOSCIENCE CENTRE/BEDFORD INSTITUTE OF OCEANOGRAPHY.
GEOLOGICAL SURVEY OF CANADA, CORDILLERAN DIVISION.

847

NATIONAL GEOCHEMICAL RECONNAISSANCE, MEGUMA TERRANE, SOUTHERN MAINLAND, NOVA SCOTIA; GEOLOGICAL SURVEY OF CANADA, NOVA SCOTIA DEPARTMENT OF MINES AND ENERGY; 1982; 30 page(s); 17 map(s)/carte(s); GEOCHEMICAL, COLOURED COMPILATION, 1:2 000 000. GEOLOGICAL, 1:2 000 000. LOCATION, SAMPLES, 1:2 000 000.

Availability/disponibilité:

Copies may be purchased/exemplaires en vente

ASHLEY REPRODUCTIONS INC.

Viewing/consultation

GEOLOGICAL SURVEY OF CANADA, MAP LIBRARY.
GEOLOGICAL SURVEY OF CANADA, INSTITUTE OF SEDIMENTARY AND PETROLEUM GEOLOGY.
GEOLOGICAL SURVEY OF CANADA, CORDILLERAN DIVISION.
GEOLOGICAL SURVEY OF CANADA, ATLANTIC GEOSCIENCE CENTRE/BEDFORD INSTITUTE OF OCEANOGRAPHY.

848

THE BACK RIVER VOLCANIC COMPLEX, DISTRICT OF MACKENZIE, NORTHWEST TERRITORIES; LAMBERT, M B; 1982; 1 map(s)/carte(s); GEOLOGICAL, 1:50 000.

Availability/disponibilité:

Copies may be purchased/exemplaires en vente

ASHLEY REPRODUCTIONS INC.
RILEY'S DATASHARE INTERNATIONAL LIMITED.
GEOLOGICAL SURVEY OF CANADA, CORDILLERAN DIVISION.

Viewing/consultation

GEOLOGICAL SURVEY OF CANADA, MAP LIBRARY.
GEOLOGICAL SURVEY OF CANADA, INSTITUTE OF SEDIMENTARY AND PETROLEUM GEOLOGY.
GEOLOGICAL SURVEY OF CANADA, CORDILLERAN DIVISION.
GEOLOGICAL SURVEY OF CANADA, ATLANTIC GEOSCIENCE CENTRE/BEDFORD INSTITUTE OF OCEANOGRAPHY.

**Index to Geological Survey of Canada Open Files/
Index des dossiers publics de la Commission géologique du Canada**

849

GEOLOGY, FOXE FOLD BELT, HOME BAY AREA, BAFFIN ISLAND, DISTRICT OF FRANKLIN, MAPS; HENDERSON, J R; 1982; 4 map(s)/carte(s); GEOLOGICAL, 1:250 000.

Availability/disponibilité:

Copies may be purchased/exemplaires en vente

ASHLEY REPRODUCTIONS INC.

RILEY'S DATASHARE INTERNATIONAL LIMITED.

GEOLOGICAL SURVEY OF CANADA, CORDILLERAN DIVISION.

Viewing/consultation

GEOLOGICAL SURVEY OF CANADA, MAP LIBRARY.

GEOLOGICAL SURVEY OF CANADA, INSTITUTE OF SEDIMENTARY AND PETROLEUM GEOLOGY.

GEOLOGICAL SURVEY OF CANADA, CORDILLERAN DIVISION.

GEOLOGICAL SURVEY OF CANADA, ATLANTIC GEOSCIENCE CENTRE/BEDFORD INSTITUTE OF OCEANOGRAPHY.

850

A COMPILATION OF MARINE MAGNETOMETER DATA FROM THE SOUTH-WEST LABRADOR SEA; HUNTER, C, SHIH, K G, MACNAB, R; 1982; 11 page(s); 23 map(s)/carte(s); GEOPHYSICAL, MAGNETIC ANOMALY, 1:250 000. LOCATION, LINES,

Availability/disponibilité:

Copies may be purchased/exemplaires en vente

PRECISION MICROFILMING SERVICES LIMITED.

Viewing/consultation

GEOLOGICAL SURVEY OF CANADA, MAP LIBRARY.

GEOLOGICAL SURVEY OF CANADA, INSTITUTE OF SEDIMENTARY AND PETROLEUM GEOLOGY.

GEOLOGICAL SURVEY OF CANADA, CORDILLERAN DIVISION.

GEOLOGICAL SURVEY OF CANADA, ATLANTIC GEOSCIENCE CENTRE/BEDFORD INSTITUTE OF OCEANOGRAPHY.

851

GEOLOGY, BEECHEY LAKE-DUGGAN LAKE, DISTRICT OF MACKENZIE, MAP; FRITH, R A; 1982; 1 map(s)/carte(s); GEOLOGICAL, 1:125 000.

Availability/disponibilité:

Copies may be purchased/exemplaires en vente

ASHLEY REPRODUCTIONS INC.

RILEY'S DATASHARE INTERNATIONAL LIMITED.

Viewing/consultation

GEOLOGICAL SURVEY OF CANADA, MAP LIBRARY.

GEOLOGICAL SURVEY OF CANADA, INSTITUTE OF SEDIMENTARY AND PETROLEUM GEOLOGY.

GEOLOGICAL SURVEY OF CANADA, CORDILLERAN DIVISION.

GEOLOGICAL SURVEY OF CANADA, ATLANTIC GEOSCIENCE CENTRE/BEDFORD INSTITUTE OF OCEANOGRAPHY.

852

VEGETATION OF EASTERN MELVILLE ISLAND AND DUNDAS PENINSULA, DISTRICT OF FRANKLIN, MAPS; EDLUND, S A; 1982; 6 map(s)/carte(s); BOTANICAL, VEGETATION, 1:250 000.

Availability/disponibilité:

Copies may be purchased/exemplaires en vente

ASHLEY REPRODUCTIONS INC.

Viewing/consultation

GEOLOGICAL SURVEY OF CANADA, MAP LIBRARY.

GEOLOGICAL SURVEY OF CANADA, INSTITUTE OF SEDIMENTARY AND PETROLEUM GEOLOGY.

GEOLOGICAL SURVEY OF CANADA, CORDILLERAN DIVISION.

GEOLOGICAL SURVEY OF CANADA, ATLANTIC GEOSCIENCE CENTRE/BEDFORD INSTITUTE OF OCEANOGRAPHY.

**Index to Geological Survey of Canada Open Files/
Index des dossiers publics de la Commission géologique du Canada**

853

ACOUSTIC PROFILE DATA, SCOTIAN SLOPE; PIPER, D J W, NORMARK, W R; 1982; 2 map(s)/carte(s); LOCATION, TRACK CHART, 1:400 000. GEOPHYSICAL

Availability/disponibilité:

Copies may be purchased/exemplaires en vente

PRECISION MICROFILMING SERVICES LIMITED.

Viewing/consultation

GEOLOGICAL SURVEY OF CANADA, MAP LIBRARY.

GEOLOGICAL SURVEY OF CANADA, INSTITUTE OF SEDIMENTARY AND PETROLEUM GEOLOGY.

GEOLOGICAL SURVEY OF CANADA, CORDILLERAN DIVISION.

GEOLOGICAL SURVEY OF CANADA, ATLANTIC GEOSCIENCE CENTRE/BEDFORD INSTITUTE OF OCEANOGRAPHY.

854

PEAT GEOCHEMICAL DATA IN THE NEA-IAEA ATHABASCA BASIN - WOLLASTON LAKE TEST AREA, SASKATCHEWAN; DILABIO, R N W; 1982; 34 page(s); 3 map(s)/carte(s); LOCATION, SAMPLES, 1:50 000. LOCATION, SAMPLES, 1:5 000.

Availability/disponibilité:

Copies may be purchased/exemplaires en vente

ASHLEY REPRODUCTIONS INC.

Viewing/consultation

GEOLOGICAL SURVEY OF CANADA, MAP LIBRARY.

GEOLOGICAL SURVEY OF CANADA, INSTITUTE OF SEDIMENTARY AND PETROLEUM GEOLOGY.

GEOLOGICAL SURVEY OF CANADA, CORDILLERAN DIVISION.

GEOLOGICAL SURVEY OF CANADA, ATLANTIC GEOSCIENCE CENTRE/BEDFORD INSTITUTE OF OCEANOGRAPHY.

855

REPORT OF A GRAVITY SURVEY ACROSS THE NORMAN RANGE, NORTHWEST TERRITORIES; LAWTON, D D; 1982; 23 page(s); 3 map(s)/carte(s); GEOLOGICAL, 1:100 000. LOCATION, GRAVITY PROFILE, 1:100 000.

Availability/disponibilité:

Copies may be purchased/exemplaires en vente

RILEY'S DATASHARE INTERNATIONAL LIMITED.

ASHLEY REPRODUCTIONS INC.

Viewing/consultation

GEOLOGICAL SURVEY OF CANADA, MAP LIBRARY.

GEOLOGICAL SURVEY OF CANADA, INSTITUTE OF SEDIMENTARY AND PETROLEUM GEOLOGY.

GEOLOGICAL SURVEY OF CANADA, CORDILLERAN DIVISION.

GEOLOGICAL SURVEY OF CANADA, ATLANTIC GEOSCIENCE CENTRE/BEDFORD INSTITUTE OF OCEANOGRAPHY.

856

SURFICIAL GEOLOGY, NORTHERN NEW BRUNSWICK, MAPS; GAUTHIER, R C; 1982; 9 map(s)/carte(s); SURFICIAL GEOLOGY, 1:100 000.

Availability/disponibilité:

Copies may be purchased/exemplaires en vente

ASHLEY REPRODUCTIONS INC.

Viewing/consultation

GEOLOGICAL SURVEY OF CANADA, MAP LIBRARY.

GEOLOGICAL SURVEY OF CANADA, INSTITUTE OF SEDIMENTARY AND PETROLEUM GEOLOGY.

GEOLOGICAL SURVEY OF CANADA, CORDILLERAN DIVISION.

GEOLOGICAL SURVEY OF CANADA, ATLANTIC GEOSCIENCE CENTRE/BEDFORD INSTITUTE OF OCEANOGRAPHY.

Related reference/référence connexe:

This document is related to/ce document est relié à GSCOF 963.

**Index to Geological Survey of Canada Open Files/
Index des dossiers publics de la Commission géologique du Canada**

857

VEGETATION OF CORNWALLIS AND ADJACENT ISLANDS, DISTRICT OF FRANKLIN, MAP AND NOTES; EDLUND, S A; 1982; 3 map(s)/carte(s); BOTANICAL, VEGETATION, 1:250 000. LOCATION, BIOCLIMATIC ZONATION, 1:3 700 000. SURFICIAL GEOLOGY,

Availability/disponibilité:

Copies may be purchased/exemplaires en vente

ASHLEY REPRODUCTIONS INC.

Viewing/consultation

GEOLOGICAL SURVEY OF CANADA, MAP LIBRARY.

GEOLOGICAL SURVEY OF CANADA, INSTITUTE OF SEDIMENTARY AND PETROLEUM GEOLOGY.

GEOLOGICAL SURVEY OF CANADA, CORDILLERAN DIVISION.

GEOLOGICAL SURVEY OF CANADA, ATLANTIC GEOSCIENCE CENTRE/BEDFORD INSTITUTE OF OCEANOGRAPHY.

858

BEDROCK GEOLOGY, CARIBOO LAKE, SPECTACLE LAKES, SWIFT RIVER WELLS, BRITISH COLUMBIA, MAPS, SECTIONS AND NOTES; STRUIK, L C; 1982; 5 map(s)/carte(s); GEOLOGICAL, BEDROCK, 1:50 000.

Availability/disponibilité:

Copies may be purchased/exemplaires en vente

ASHLEY REPRODUCTIONS INC.

GEOLOGICAL SURVEY OF CANADA, CORDILLERAN DIVISION.

RILEY'S DATASHARE INTERNATIONAL LIMITED.

Viewing/consultation

GEOLOGICAL SURVEY OF CANADA, MAP LIBRARY.

GEOLOGICAL SURVEY OF CANADA, INSTITUTE OF SEDIMENTARY AND PETROLEUM GEOLOGY.

GEOLOGICAL SURVEY OF CANADA, CORDILLERAN DIVISION.

GEOLOGICAL SURVEY OF CANADA, ATLANTIC GEOSCIENCE CENTRE/BEDFORD INSTITUTE OF OCEANOGRAPHY.

Related reference/référence connexe:

This document replaces/ce document remplace GSCOF 781.

859

GEOLOGY OF THE FORT SMITH MAP AREA, DISTRICT OF MACKENZIE, NORTHWEST TERRITORIES; BOSTOCK, H H; 1982; 51 page(s); 1 map(s)/carte(s); GEOLOGICAL, STRUCTURAL, 1:125 000.

Availability/disponibilité:

Copies may be purchased/exemplaires en vente

ASHLEY REPRODUCTIONS INC.

RILEY'S DATASHARE INTERNATIONAL LIMITED.

Viewing/consultation

GEOLOGICAL SURVEY OF CANADA, MAP LIBRARY.

GEOLOGICAL SURVEY OF CANADA, INSTITUTE OF SEDIMENTARY AND PETROLEUM GEOLOGY.

GEOLOGICAL SURVEY OF CANADA, CORDILLERAN DIVISION.

GEOLOGICAL SURVEY OF CANADA, ATLANTIC GEOSCIENCE CENTRE/BEDFORD INSTITUTE OF OCEANOGRAPHY.

860

GEOLOGY, HEALEY LAKE, DISTRICT OF MACKENZIE, MAP AND NOTES; HENDERSON, J B, THOMPSON, P H; 1982; 1 map(s)/carte(s); GEOLOGICAL, 1:125 000.

Availability/disponibilité:

Copies may be purchased/exemplaires en vente

ASHLEY REPRODUCTIONS INC.

RILEY'S DATASHARE INTERNATIONAL LIMITED.

Viewing/consultation

GEOLOGICAL SURVEY OF CANADA, MAP LIBRARY.

GEOLOGICAL SURVEY OF CANADA, INSTITUTE OF SEDIMENTARY AND PETROLEUM GEOLOGY.

GEOLOGICAL SURVEY OF CANADA, CORDILLERAN DIVISION.

GEOLOGICAL SURVEY OF CANADA, ATLANTIC GEOSCIENCE CENTRE/BEDFORD INSTITUTE OF OCEANOGRAPHY.

**Index to Geological Survey of Canada Open Files/
Index des dossiers publics de la Commission géologique du Canada**

861

UNPUBLISHED STRATIGRAPHIC SECTIONS, OPERATION PORCUPINE PROJECT AREA; BAMBER, E W; 1982

Availability/disponibilité:

Copies may be purchased/exemplaires en vente

RILEY'S DATASHARE INTERNATIONAL LIMITED.

Viewing/consultation

GEOLOGICAL SURVEY OF CANADA, MAP LIBRARY.

GEOLOGICAL SURVEY OF CANADA, INSTITUTE OF SEDIMENTARY AND PETROLEUM GEOLOGY.

GEOLOGICAL SURVEY OF CANADA, CORDILLERAN DIVISION.

GEOLOGICAL SURVEY OF CANADA, ATLANTIC GEOSCIENCE CENTRE/BEDFORD INSTITUTE OF OCEANOGRAPHY.

862

SEAFLOOR RELIEF, BAFFIN ISLAND SHELF; PRAEG, D B; 1982; 5 page(s); 4 map(s)/carte(s); SURFICIAL GEOLOGY, SEAFLOOR RELIEF, 1:500 000.

Availability/disponibilité:

Copies may be purchased/exemplaires en vente

MARITIME RESOURCE MANAGEMENT SERVICE.

Viewing/consultation

GEOLOGICAL SURVEY OF CANADA, MAP LIBRARY.

GEOLOGICAL SURVEY OF CANADA, INSTITUTE OF SEDIMENTARY AND PETROLEUM GEOLOGY.

GEOLOGICAL SURVEY OF CANADA, CORDILLERAN DIVISION.

GEOLOGICAL SURVEY OF CANADA, ATLANTIC GEOSCIENCE CENTRE/BEDFORD INSTITUTE OF OCEANOGRAPHY.

863

COMPUTER TAPE OF MOLYFILE, AN INDEX-LEVEL COMPUTER FILE OF MOLYBDENUM DEPOSITS AND OCCURRENCES IN CANADA; KIRKHAM, R V, MCCANN, C, PRASAD, N, SOREGAROLI, A E, VOKES, F M, WINE, G; 1982

Availability/disponibilité:

Out of print/épuisé.

Related reference/référence connexe:

This document accompanies/ce document accompagne GSCGRPT 33 (PT 2).

864

GEOLOGICAL MAPS AND CROSS SECTIONS OF THE NORTHERN CANADIAN CORDILLERA FROM SOUTHWEST OF FORT NELSON, BRITISH COLUMBIA TO GRAVINA ISLAND, SOUTHEASTERN ALASKA; GABRIELSE, H, TAYLOR, G C; 1982; 15 page(s); 4 map(s)/carte(s); GEOLOGICAL, 1:500 000. LOCATION, SECTIONS, GEOLOGICAL, STRIP MAPS,

Availability/disponibilité:

Copies may be purchased/exemplaires en vente

RILEY'S DATASHARE INTERNATIONAL LIMITED.

Viewing/consultation

GEOLOGICAL SURVEY OF CANADA, MAP LIBRARY.

GEOLOGICAL SURVEY OF CANADA, INSTITUTE OF SEDIMENTARY AND PETROLEUM GEOLOGY.

GEOLOGICAL SURVEY OF CANADA, CORDILLERAN DIVISION.

GEOLOGICAL SURVEY OF CANADA, ATLANTIC GEOSCIENCE CENTRE/BEDFORD INSTITUTE OF OCEANOGRAPHY.

865

NATIONAL GEOCHEMICAL RECONNAISSANCE, HOPE, BRITISH COLUMBIA; JOHNSON, W M, MCMILLAN, W J; 1982; 62 page(s); 5 map(s)/carte(s); LOCATION, SAMPLE, 1:250 000. LOCATION, MINERAL, 1:125 000.

Availability/disponibilité:

Copies may be purchased/exemplaires en vente

BRITISH COLUMBIA MINISTRY OF ENERGY, MINES AND PETROLEUM RESOURCES.

GEOLOGICAL SURVEY OF CANADA, PUBLICATIONS OFFICE.

Viewing/consultation

GEOLOGICAL SURVEY OF CANADA, MAP LIBRARY.

GEOLOGICAL SURVEY OF CANADA, INSTITUTE OF SEDIMENTARY AND PETROLEUM GEOLOGY.

GEOLOGICAL SURVEY OF CANADA, CORDILLERAN DIVISION.

GEOLOGICAL SURVEY OF CANADA, ATLANTIC GEOSCIENCE CENTRE/BEDFORD INSTITUTE OF OCEANOGRAPHY.

**Index to Geological Survey of Canada Open Files/
Index des dossiers publics de la Commission géologique du Canada**

866

NATIONAL GEOCHEMICAL RECONNAISSANCE, ASHCROFT, BRITISH COLUMBIA; JOHNSON, W M, MCMILLAN, W J; 1982; 53 page(s); 5 map(s)/carte(s); GEOCHEMICAL, SAMPLE LOCATIONS, 1:250 000. LOCATION, MINERAL, 1:125 000. LOCATION, MINERAL, 1:126 720.

Availability/disponibilité:

Copies may be purchased/exemplaires en vente

BRITISH COLUMBIA MINISTRY OF ENERGY, MINES AND PETROLEUM RESOURCES.
GEOLOGICAL SURVEY OF CANADA, PUBLICATIONS OFFICE.

Viewing/consultation

GEOLOGICAL SURVEY OF CANADA, MAP LIBRARY.
GEOLOGICAL SURVEY OF CANADA, INSTITUTE OF SEDIMENTARY AND PETROLEUM GEOLOGY.
GEOLOGICAL SURVEY OF CANADA, CORDILLERAN DIVISION.
GEOLOGICAL SURVEY OF CANADA, ATLANTIC GEOSCIENCE CENTRE/BEDFORD INSTITUTE OF OCEANOGRAPHY.

867

NATIONAL GEOCHEMICAL RECONNAISSANCE, PEMBERTON, BRITISH COLUMBIA; GEOLOGICAL SURVEY OF CANADA; 1982; 59 page(s); 4 map(s)/carte(s); GEOCHEMICAL, SAMPLE LOCATIONS, 1:250 000. LOCATION, MINERAL, 1:126 720.

Availability/disponibilité:

Copies may be purchased/exemplaires en vente

BRITISH COLUMBIA MINISTRY OF ENERGY, MINES AND PETROLEUM RESOURCES.
GEOLOGICAL SURVEY OF CANADA, PUBLICATIONS OFFICE.

Viewing/consultation

GEOLOGICAL SURVEY OF CANADA, MAP LIBRARY.
GEOLOGICAL SURVEY OF CANADA, INSTITUTE OF SEDIMENTARY AND PETROLEUM GEOLOGY.
GEOLOGICAL SURVEY OF CANADA, CORDILLERAN DIVISION.
GEOLOGICAL SURVEY OF CANADA, ATLANTIC GEOSCIENCE CENTRE/BEDFORD INSTITUTE OF OCEANOGRAPHY.

868

GEOCHEMICAL STREAM SEDIMENT AND WATER, NAHANNI, YUKON AND DISTRICT OF MACKENZIE, MAPS AND DATA; GOODFELLOW, W D; 1982; 156 page(s); 26 map(s)/carte(s); GEOCHEMICAL, 1:250 000. LOCATION, SAMPLE, 1:250 000.

Availability/disponibilité:

Copies may be purchased/exemplaires en vente

SUPERIOR REPRODUCTIONS AND PRINTING.
ASHLEY REPRODUCTIONS INC.
GEOLOGICAL SURVEY OF CANADA, PUBLICATIONS OFFICE.

Viewing/consultation

GEOLOGICAL SURVEY OF CANADA, MAP LIBRARY.
GEOLOGICAL SURVEY OF CANADA, INSTITUTE OF SEDIMENTARY AND PETROLEUM GEOLOGY.
GEOLOGICAL SURVEY OF CANADA, CORDILLERAN DIVISION.
GEOLOGICAL SURVEY OF CANADA, ATLANTIC GEOSCIENCE CENTRE/BEDFORD INSTITUTE OF OCEANOGRAPHY.

869

LITHOLOGICAL, STRUCTURAL AND RADIOMETRIC MAPS OF THE MEKOOS AREA NEAR MONT LAURIER, QUEBEC; HENDERSON, M N; 1982; 4 page(s); 3 map(s)/carte(s); LOCATION, LITHOLOGICAL, 1:12 800. GEOPHYSICAL, URANIUM ANOMALIES, 1:12 800. GEOLOGICAL, STRUCTURAL, 1:12 800.

Availability/disponibilité:

Copies may be purchased/exemplaires en vente

GEOLOGICAL SURVEY OF CANADA, PUBLICATIONS OFFICE.

Viewing/consultation

GEOLOGICAL SURVEY OF CANADA, MAP LIBRARY.
GEOLOGICAL SURVEY OF CANADA, INSTITUTE OF SEDIMENTARY AND PETROLEUM GEOLOGY.
GEOLOGICAL SURVEY OF CANADA, CORDILLERAN DIVISION.
GEOLOGICAL SURVEY OF CANADA, ATLANTIC GEOSCIENCE CENTRE/BEDFORD INSTITUTE OF OCEANOGRAPHY.

**Index to Geological Survey of Canada Open Files/
Index des dossiers publics de la Commission géologique du Canada**

870

GRAPHITE OCCURRENCES IN THE ALGONQUIN REGION, GRENVILLE PROVINCE, ONTARIO; DAVIDSON, A; 1982; 7 page(s); 4 map(s)/carte(s); GEOLOGICAL, 1:125 000.

Availability/disponibilité:

Copies may be purchased/exemplaires en vente
ASHLEY REPRODUCTIONS INC.

Viewing/consultation

GEOLOGICAL SURVEY OF CANADA, MAP LIBRARY.
GEOLOGICAL SURVEY OF CANADA, INSTITUTE OF SEDIMENTARY AND PETROLEUM GEOLOGY.
GEOLOGICAL SURVEY OF CANADA, CORDILLERAN DIVISION.
GEOLOGICAL SURVEY OF CANADA, ATLANTIC GEOSCIENCE CENTRE/BEDFORD INSTITUTE OF OCEANOGRAPHY.

871

SURFICIAL GEOLOGY, ANGLIERS, VILLE-MARIE, AND LAC SIMARD, QUEBEC, MAPS AND NOTES/GEOLOGIE DES FORMATIONS SUPERFICIELLES, ANGLIERS, VILLE-MARIE ET LAC SIMARD, QUEBEC, CARTES ET NOTES; VEILLETTE, J J; 1982; 3 map(s)/carte(s); SURFICIAL GEOLOGY, 1:500 000.

Availability/disponibilité:

Copies may be purchased/exemplaires en vente
ASHLEY REPRODUCTIONS INC.

Viewing/consultation

GEOLOGICAL SURVEY OF CANADA, MAP LIBRARY.
GEOLOGICAL SURVEY OF CANADA, INSTITUTE OF SEDIMENTARY AND PETROLEUM GEOLOGY.
GEOLOGICAL SURVEY OF CANADA, CORDILLERAN DIVISION.
GEOLOGICAL SURVEY OF CANADA, ATLANTIC GEOSCIENCE CENTRE/BEDFORD INSTITUTE OF OCEANOGRAPHY.

872

CENOZOIC STRATIGRAPHY OF MACKENZIE DELTA, NORTHWEST TERRITORIES; YOUNG, F G, MCNEIL, D H; 1982; 67 page(s); 5 map(s)/carte(s); LOCATION, OIL AND GAS, 1:2 000 000. LOCATION, WELLS AND CROSS SECTIONS, 1:1 000 000. GEOLOGICAL,

Availability/disponibilité:

Viewing/consultation

GEOLOGICAL SURVEY OF CANADA, MAP LIBRARY.
GEOLOGICAL SURVEY OF CANADA, CORDILLERAN DIVISION.
GEOLOGICAL SURVEY OF CANADA, INSTITUTE OF SEDIMENTARY AND PETROLEUM GEOLOGY.
GEOLOGICAL SURVEY OF CANADA, ATLANTIC GEOSCIENCE CENTRE/BEDFORD INSTITUTE OF OCEANOGRAPHY.

Related reference/référence connexe:

This document is replaced by/ce document est remplacé par GSCBULL 336.

873

GEOLOGY, EAST BULL LAKE, ONTARIO, MAP AND NOTES; MCCRANK, G F D, STONE, D, KAMINENI, D C, ZAYACHKIVSKY, B, VINCENT, G; 1982; 1 map(s)/carte(s); GEOLOGICAL, 1:20 000.

Availability/disponibilité:

Copies may be purchased/exemplaires en vente
ASHLEY REPRODUCTIONS INC.

Viewing/consultation

GEOLOGICAL SURVEY OF CANADA, MAP LIBRARY.
GEOLOGICAL SURVEY OF CANADA, INSTITUTE OF SEDIMENTARY AND PETROLEUM GEOLOGY.
GEOLOGICAL SURVEY OF CANADA, CORDILLERAN DIVISION.
GEOLOGICAL SURVEY OF CANADA, ATLANTIC GEOSCIENCE CENTRE/BEDFORD INSTITUTE OF OCEANOGRAPHY.

**Index to Geological Survey of Canada Open Files/
Index des dossiers publics de la Commission géologique du Canada**

874

SURFICIAL GEOLOGY, CENTRAL MELVILLE ISLAND, DISTRICT OF FRANKLIN; HODGSON, D A, VINCENT, J-S; 1982; 1 map(s)/carte(s); SURFICIAL GEOLOGY, 1:250 000.

Availability/disponibilité:

Copies may be purchased/exemplaires en vente
ASHLEY REPRODUCTIONS INC.

Viewing/consultation

GEOLOGICAL SURVEY OF CANADA, MAP LIBRARY.
GEOLOGICAL SURVEY OF CANADA, INSTITUTE OF SEDIMENTARY AND PETROLEUM GEOLOGY.
GEOLOGICAL SURVEY OF CANADA, CORDILLERAN DIVISION.
GEOLOGICAL SURVEY OF CANADA, ATLANTIC GEOSCIENCE CENTRE/BEDFORD INSTITUTE OF OCEANOGRAPHY.

875

GEOLOGY OF THE NORTHERN RICHARDSON ANTICLINORIUM; CECILE, M P, HUTCHEON, I E, GARDNER, D; 1982; 1 map(s)/carte(s); GEOLOGICAL, 1:125 000.

Availability/disponibilité:

Copies may be purchased/exemplaires en vente
RILEY'S DATASHARE INTERNATIONAL LIMITED.
GEOLOGICAL SURVEY OF CANADA, CORDILLERAN DIVISION.

Viewing/consultation

GEOLOGICAL SURVEY OF CANADA, MAP LIBRARY.
GEOLOGICAL SURVEY OF CANADA, INSTITUTE OF SEDIMENTARY AND PETROLEUM GEOLOGY.
GEOLOGICAL SURVEY OF CANADA, CORDILLERAN DIVISION.
GEOLOGICAL SURVEY OF CANADA, ATLANTIC GEOSCIENCE CENTRE/BEDFORD INSTITUTE OF OCEANOGRAPHY.

876

AEROMAGNETIC GRADIOMETER MAPS, SHERRIDON, HEMING LAKE, MANITOBA; GEOLOGICAL SURVEY OF CANADA; 1982; 8 map(s)/carte(s); GEOPHYSICAL, TOTAL MAGNETIC FIELD, 1:20 000. GEOPHYSICAL, VERTICAL GRADIENT, 1:20 000.

Availability/disponibilité:

Copies may be purchased/exemplaires en vente
ASHLEY REPRODUCTIONS INC.

Viewing/consultation

GEOLOGICAL SURVEY OF CANADA, MAP LIBRARY.
GEOLOGICAL SURVEY OF CANADA, INSTITUTE OF SEDIMENTARY AND PETROLEUM GEOLOGY.
GEOLOGICAL SURVEY OF CANADA, CORDILLERAN DIVISION.
GEOLOGICAL SURVEY OF CANADA, ATLANTIC GEOSCIENCE CENTRE/BEDFORD INSTITUTE OF OCEANOGRAPHY.

877

HIGH RESOLUTION AEROMAGNETIC TOTAL FIELD AND VERTICAL GRADIENT SURVEY OF THE CORMORANT LAKE AREA, MANITOBA; GEOLOGICAL SURVEY OF CANADA; 1982; 16 map(s)/carte(s); GEOPHYSICAL, TOTAL MAGNETIC FIELD, 1:20 000. GEOPHYSICAL, VERTICAL GRADIENT, 1:20 000.

Availability/disponibilité:

Copies may be purchased/exemplaires en vente
ASHLEY REPRODUCTIONS INC.
GEOLOGICAL SURVEY OF CANADA, GEOPHYSICAL DATA CENTRE.

Viewing/consultation

GEOLOGICAL SURVEY OF CANADA, MAP LIBRARY.
GEOLOGICAL SURVEY OF CANADA, INSTITUTE OF SEDIMENTARY AND PETROLEUM GEOLOGY.
GEOLOGICAL SURVEY OF CANADA, CORDILLERAN DIVISION.
GEOLOGICAL SURVEY OF CANADA, ATLANTIC GEOSCIENCE CENTRE/BEDFORD INSTITUTE OF OCEANOGRAPHY.

**Index to Geological Survey of Canada Open Files/
Index des dossiers publics de la Commission géologique du Canada**

878

SHALLOW MATERIALS MAPS FOR POTENTIAL SEDIMENT RESPONSE TO EARTHQUAKES, CONTINENTAL SHELF, OFFSHORE EASTERN CANADA; JACQUES-MCCLELLAND GEOSCIENCE; 1982; 30 page(s); 3 map(s)/carte(s); GEOLOGICAL, 1:1 000 000. HYDROGRAPHIC, SURFICIAL SEDIMENTS, 1:1 000 000.

Availability/disponibilité:

Copies may be purchased/exemplaires en vente

MARITIME RESOURCE MANAGEMENT SERVICE.

Viewing/consultation

GEOLOGICAL SURVEY OF CANADA, MAP LIBRARY.

GEOLOGICAL SURVEY OF CANADA, INSTITUTE OF SEDIMENTARY AND PETROLEUM GEOLOGY.

GEOLOGICAL SURVEY OF CANADA, CORDILLERAN DIVISION.

GEOLOGICAL SURVEY OF CANADA, ATLANTIC GEOSCIENCE CENTRE/BEDFORD INSTITUTE OF OCEANOGRAPHY.

879

AEROMAGNETIC GRADIOMETER MAPS, EAST BULL LAKE AND CAVIAR LAKE, ONTARIO; GEOLOGICAL SURVEY OF CANADA; 1982; 16 map(s)/carte(s); GEOPHYSICAL, VERTICAL GRADIENT, 1:125 000. GEOPHYSICAL, TOTAL MAGNETIC FIELD, 1:125 000. GEOPHYSICAL, COLOUR APPLICON PLOTS, 1:50 000.

Availability/disponibilité:

Copies may be purchased/exemplaires en vente

ASHLEY REPRODUCTIONS INC.

GEOLOGICAL SURVEY OF CANADA, GEOPHYSICAL DATA CENTRE.

Viewing/consultation

GEOLOGICAL SURVEY OF CANADA, MAP LIBRARY.

GEOLOGICAL SURVEY OF CANADA, INSTITUTE OF SEDIMENTARY AND PETROLEUM GEOLOGY.

GEOLOGICAL SURVEY OF CANADA, CORDILLERAN DIVISION.

GEOLOGICAL SURVEY OF CANADA, ATLANTIC GEOSCIENCE CENTRE/BEDFORD INSTITUTE OF OCEANOGRAPHY.

880

ICEBERG GROUNDING REVIEW FROM WELLSITE OBSERVATIONS; C-CORE; 1982; 38 page(s); 1 map(s)/carte(s); LOCATION, WELLS, 1:6 336 000.

Availability/disponibilité:

Copies may be purchased/exemplaires en vente

PRECISION MICROFILMING SERVICES LIMITED.

Viewing/consultation

GEOLOGICAL SURVEY OF CANADA, MAP LIBRARY.

GEOLOGICAL SURVEY OF CANADA, INSTITUTE OF SEDIMENTARY AND PETROLEUM GEOLOGY.

GEOLOGICAL SURVEY OF CANADA, CORDILLERAN DIVISION.

GEOLOGICAL SURVEY OF CANADA, ATLANTIC GEOSCIENCE CENTRE/BEDFORD INSTITUTE OF OCEANOGRAPHY.

881

REVISED COMPUTER ROUTINES FOR REFLECTION SEISMIC INTERPRETATION; HUNTER, J A; 1982; 33 page(s)

Availability/disponibilité:

Viewing/consultation

GEOLOGICAL SURVEY OF CANADA, MAP LIBRARY.

GEOLOGICAL SURVEY OF CANADA, CORDILLERAN DIVISION.

GEOLOGICAL SURVEY OF CANADA, INSTITUTE OF SEDIMENTARY AND PETROLEUM GEOLOGY.

GEOLOGICAL SURVEY OF CANADA, ATLANTIC GEOSCIENCE CENTRE/BEDFORD INSTITUTE OF OCEANOGRAPHY.

**Index to Geological Survey of Canada Open Files/
Index des dossiers publics de la Commission géologique du Canada**

882

STRUCTURE SECTION OF THE CORDILLERAN FORELAND THRUST AND FOLD BELT WEST OF CALGARY, ALBERTA; PRICE, R A, FERMOR, P R; 1982; 2 map(s)/carte(s); GEOLOGICAL, 1:250 000. GEOLOGICAL, 1:1 800 000.

Availability/disponibilité:

Copies may be purchased/exemplaires en vente

RILEY'S DATASHARE INTERNATIONAL LIMITED.

GEOLOGICAL SURVEY OF CANADA, CORDILLERAN DIVISION.

Viewing/consultation

GEOLOGICAL SURVEY OF CANADA, MAP LIBRARY.

GEOLOGICAL SURVEY OF CANADA, INSTITUTE OF SEDIMENTARY AND PETROLEUM GEOLOGY.

GEOLOGICAL SURVEY OF CANADA, CORDILLERAN DIVISION.

GEOLOGICAL SURVEY OF CANADA, ATLANTIC GEOSCIENCE CENTRE/BEDFORD INSTITUTE OF OCEANOGRAPHY.

Related reference/référence connexe:

This document is related to/ce document est relié à GSC PAPER 84-14.

883

GEOLOGY, BAKER LAKE, DISTRICT OF KEEWATIN, MAP AND NOTES; SCHAU, M; 1983; 1 map(s)/carte(s); GEOLOGICAL, 1:250 000.

Availability/disponibilité:

Copies may be purchased/exemplaires en vente

DEPARTMENT OF INDIAN AFFAIRS AND NORTHERN DEVELOPMENT, MINING RECORDERS OFFICE [YELLOWKNIFE].

Viewing/consultation

GEOLOGICAL SURVEY OF CANADA, MAP LIBRARY.

GEOLOGICAL SURVEY OF CANADA, INSTITUTE OF SEDIMENTARY AND PETROLEUM GEOLOGY.

GEOLOGICAL SURVEY OF CANADA, CORDILLERAN DIVISION.

GEOLOGICAL SURVEY OF CANADA, ATLANTIC GEOSCIENCE CENTRE/BEDFORD INSTITUTE OF OCEANOGRAPHY.

884

VEGETATION OF POLAR BEAR PASS, BATHURST ISLAND, NORTHWEST TERRITORIES ; EDLUND, S A; 1982; 4 map(s)/carte(s); BOTANICAL, VEGETATION, 1:125 000. SURFICIAL GEOLOGY, 1:330 000. GEOLOGICAL, 1:1 000 000.

Availability/disponibilité:

Copies may be purchased/exemplaires en vente

ASHLEY REPRODUCTIONS INC.

RILEY'S DATASHARE INTERNATIONAL LIMITED.

Viewing/consultation

GEOLOGICAL SURVEY OF CANADA, MAP LIBRARY.

GEOLOGICAL SURVEY OF CANADA, INSTITUTE OF SEDIMENTARY AND PETROLEUM GEOLOGY.

GEOLOGICAL SURVEY OF CANADA, CORDILLERAN DIVISION.

GEOLOGICAL SURVEY OF CANADA, ATLANTIC GEOSCIENCE CENTRE/BEDFORD INSTITUTE OF OCEANOGRAPHY.

885

GAMMA-RAY SPECTROMETER MAPS AND PROFILES, SHARBOT LAKE, PALMERSTON LAKE, ONTARIO; GEOLOGICAL SURVEY OF CANADA; 1984; 14 map(s)/carte(s); GEOPHYSICAL, RADIOMETRIC, 1:50 000.

Availability/disponibilité:

Copies may be purchased/exemplaires en vente

GEOLOGICAL SURVEY OF CANADA, CORDILLERAN DIVISION.

GEOLOGICAL SURVEY OF CANADA, INSTITUTE OF SEDIMENTARY AND PETROLEUM GEOLOGY.

GEOLOGICAL SURVEY OF CANADA, PUBLICATIONS OFFICE.

TERRA SURVEYS LIMITED.

Viewing/consultation

GEOLOGICAL SURVEY OF CANADA, MAP LIBRARY.

GEOLOGICAL SURVEY OF CANADA, INSTITUTE OF SEDIMENTARY AND PETROLEUM GEOLOGY.

GEOLOGICAL SURVEY OF CANADA, CORDILLERAN DIVISION.

GEOLOGICAL SURVEY OF CANADA, ATLANTIC GEOSCIENCE CENTRE/BEDFORD INSTITUTE OF OCEANOGRAPHY.

**Index to Geological Survey of Canada Open Files/
Index des dossiers publics de la Commission géologique du Canada**

886

TERRAIN CONDITIONS, NAHANNI, YUKON AND DISTRICT OF MACKENZIE, MAP AND NOTES; JACKSON, L E, JR; 1982; 1 map(s)/carte(s); GEOLOGICAL, TERRAIN, 1:125 000.

Availability/disponibilité:

Copies may be purchased/exemplaires en vente

RILEY'S DATASHARE INTERNATIONAL LIMITED.

GEOLOGICAL SURVEY OF CANADA, CORDILLERAN DIVISION.

Viewing/consultation

GEOLOGICAL SURVEY OF CANADA, MAP LIBRARY.

GEOLOGICAL SURVEY OF CANADA, INSTITUTE OF SEDIMENTARY AND PETROLEUM GEOLOGY.

GEOLOGICAL SURVEY OF CANADA, CORDILLERAN DIVISION.

GEOLOGICAL SURVEY OF CANADA, ATLANTIC GEOSCIENCE CENTRE/BEDFORD INSTITUTE OF OCEANOGRAPHY.

887

VEGETATION OF NORTH-CENTRAL QUEEN ELIZABETH ISLANDS, NORTHWEST TERRITORIES; EDLUND, S A; 1983; 5 map(s)/carte(s); BOTANICAL, 1:250 000. LOCATION, BIOCLIMATIC ZONATION, SURFICIAL GEOLOGY, 1:2 000 000.

Availability/disponibilité:

Copies may be purchased/exemplaires en vente

ASHLEY REPRODUCTIONS INC.

Viewing/consultation

GEOLOGICAL SURVEY OF CANADA, MAP LIBRARY.

GEOLOGICAL SURVEY OF CANADA, INSTITUTE OF SEDIMENTARY AND PETROLEUM GEOLOGY.

GEOLOGICAL SURVEY OF CANADA, CORDILLERAN DIVISION.

GEOLOGICAL SURVEY OF CANADA, ATLANTIC GEOSCIENCE CENTRE/BEDFORD INSTITUTE OF OCEANOGRAPHY.

Related reference/référence connexe:

This document is related to/ce document est relié à GSCOF 852,857,888.

888

VEGETATION OF THE BATHURST ISLAND AREA, NORTHWEST TERRITORIES; EDLUND, S A; 1983; 3 map(s)/carte(s); BOTANICAL, VEGETATION, 1:250 000. LOCATION, BIOCLIMATIC, 1:1 000 000. SURFICIAL GEOLOGY, 1:1 000 000.

Availability/disponibilité:

Copies may be purchased/exemplaires en vente

ASHLEY REPRODUCTIONS INC.

Viewing/consultation

GEOLOGICAL SURVEY OF CANADA, MAP LIBRARY.

GEOLOGICAL SURVEY OF CANADA, INSTITUTE OF SEDIMENTARY AND PETROLEUM GEOLOGY.

GEOLOGICAL SURVEY OF CANADA, CORDILLERAN DIVISION.

GEOLOGICAL SURVEY OF CANADA, ATLANTIC GEOSCIENCE CENTRE/BEDFORD INSTITUTE OF OCEANOGRAPHY.

Related reference/référence connexe:

This document is related to/ce document est relié à GSCOF 852,857,887.

889

AEROMAGNETIC GRADIOMETER MAPS, LYNN LAKE, MANITOBA; GEOLOGICAL SURVEY OF CANADA; 1982; 7 map(s)/carte(s); GEOPHYSICAL, VERTICAL GRADIENT, 1:50 000. GEOPHYSICAL, VERTICAL GRADIENT, 1:25 000.

Availability/disponibilité:

Copies may be purchased/exemplaires en vente

MANITOBA DEPARTMENT OF ENERGY AND MINES, MINERAL RESOURCES DIVISION.

Viewing/consultation

MANITOBA DEPARTMENT OF ENERGY AND MINES, MINERAL RESOURCES DIVISION.

GEOLOGICAL SURVEY OF CANADA, PUBLICATIONS OFFICE.

Related reference/référence connexe:

This document is related to/ce document est relié à GSCOF 936.

**Index to Geological Survey of Canada Open Files/
Index des dossiers publics de la Commission géologique du Canada**

890

GEOLOGICAL DATA AND NOTES ON THE STRATIGRAPHY OF THE INTERNATIONAL MINERALS AND CHEMICAL COMPANY'S K2 SHAFT, AND THE SYLVITE COMPANY OF CANADA'S NO. 2 SHAFT, IN THE ESTERHAZY-ROCANVILLE AREA, SOUTHEASTERN SASKATCHEWAN.; PRICE, L L; 1985; 145 page(s)

Availability/disponibilité:

Copies may be purchased/exemplaires en vente

RILEY'S DATASHARE INTERNATIONAL LIMITED .

Viewing/consultation

GEOLOGICAL SURVEY OF CANADA, MAP LIBRARY.

GEOLOGICAL SURVEY OF CANADA, INSTITUTE OF SEDIMENTARY AND PETROLEUM GEOLOGY.

GEOLOGICAL SURVEY OF CANADA, CORDILLERAN DIVISION.

GEOLOGICAL SURVEY OF CANADA, ATLANTIC GEOSCIENCE CENTRE/BEDFORD INSTITUTE OF OCEANOGRAPHY.

891

PRELIMINARY BATHYMETRIC MAP, LOWER ST LAWRENCE RIVER; GEOLOGICAL SURVEY OF CANADA; 1983; 1 map(s)/carte(s); HYDROGRAPHIC, BATHYMETRIC, 1:250 000.

Availability/disponibilité:

Viewing/consultation

GEOLOGICAL SURVEY OF CANADA, MAP LIBRARY.

GEOLOGICAL SURVEY OF CANADA, CORDILLERAN DIVISION.

GEOLOGICAL SURVEY OF CANADA, INSTITUTE OF SEDIMENTARY AND PETROLEUM GEOLOGY.

GEOLOGICAL SURVEY OF CANADA, ATLANTIC GEOSCIENCE CENTRE/BEDFORD INSTITUTE OF OCEANOGRAPHY.

Related reference/référence connexe:

This document is replaced by/ce document est remplacé par CHSNRM 15186A.

892

PRELIMINARY BATHYMETRIC MAP, LOWER ST LAWRENCE RIVER; CANADIAN HYDROGRAPHIC SERVICE; 1983; 1 map(s)/carte(s); HYDROGRAPHIC, BATHYMETRIC, 1:250 000.

Availability/disponibilité:

Copies may be purchased/exemplaires en vente

MARITIME RESOURCE MANAGEMENT SERVICE.

ASHLEY REPRODUCTIONS INC.

RILEY'S DATASHARE INTERNATIONAL LIMITED.

DIRECTION DES SERVICES GEOLOGIQUES, MINISTERE DE L'ENERGIE ET DES RESSOURCES.

Viewing/consultation

GEOLOGICAL SURVEY OF CANADA, MAP LIBRARY.

GEOLOGICAL SURVEY OF CANADA, INSTITUTE OF SEDIMENTARY AND PETROLEUM GEOLOGY.

GEOLOGICAL SURVEY OF CANADA, CORDILLERAN DIVISION.

GEOLOGICAL SURVEY OF CANADA, ATLANTIC GEOSCIENCE CENTRE/BEDFORD INSTITUTE OF OCEANOGRAPHY.

893

PRELIMINARY BATHYMETRIC MAP, LOWER ST LAWRENCE RIVER; CANADIAN HYDROGRAPHIC SERVICE; 1983; 2 map(s)/carte(s); HYDROGRAPHIC, BATHYMETRIC, 1:250 000.

Availability/disponibilité:

Copies may be purchased/exemplaires en vente

ASHLEY REPRODUCTIONS INC.

RILEY'S DATASHARE INTERNATIONAL LIMITED.

MARITIME RESOURCE MANAGEMENT SERVICE.

DIRECTION DES SERVICES GEOLOGIQUES, MINISTERE DE L'ENERGIE ET DES RESSOURCES.

Viewing/consultation

GEOLOGICAL SURVEY OF CANADA, MAP LIBRARY.

GEOLOGICAL SURVEY OF CANADA, INSTITUTE OF SEDIMENTARY AND PETROLEUM GEOLOGY.

GEOLOGICAL SURVEY OF CANADA, CORDILLERAN DIVISION.

GEOLOGICAL SURVEY OF CANADA, ATLANTIC GEOSCIENCE CENTRE/BEDFORD INSTITUTE OF OCEANOGRAPHY.

**Index to Geological Survey of Canada Open Files/
Index des dossiers publics de la Commission géologique du Canada**

894

PRELIMINARY BATHYMETRIC MAP, LOWER ST LAWRENCE RIVER; CANADIAN HYDROGRAPHIC SERVICE; 1983; 1 map(s)/carte(s); HYDROGRAPHIC, BATHYMETRIC, 1:250 000.

Availability/disponibilité:

Copies may be purchased/exemplaires en vente

ASHLEY REPRODUCTIONS INC.

RILEY'S DATASHARE INTERNATIONAL LIMITED.

MARITIME RESOURCE MANAGEMENT SERVICE.

DIRECTION DES SERVICES GEOLOGIQUES, MINISTERE DE L'ENERGIE ET DES RESSOURCES.

Viewing/consultation

GEOLOGICAL SURVEY OF CANADA, MAP LIBRARY.

GEOLOGICAL SURVEY OF CANADA, INSTITUTE OF SEDIMENTARY AND PETROLEUM GEOLOGY.

GEOLOGICAL SURVEY OF CANADA, CORDILLERAN DIVISION.

GEOLOGICAL SURVEY OF CANADA, ATLANTIC GEOSCIENCE CENTRE/BEDFORD INSTITUTE OF OCEANOGRAPHY.

895

SURFICIAL GEOLOGY, FRANCES LAKE, YUKON TERRITORY AND DISTRICT OF MACKENZIE; DYKE, A S; 1 map(s)/carte(s); SURFICIAL GEOLOGY, 1:125 000.

Availability/disponibilité:

Copies may be purchased/exemplaires en vente

ASHLEY REPRODUCTIONS INC.

Viewing/consultation

GEOLOGICAL SURVEY OF CANADA, MAP LIBRARY.

GEOLOGICAL SURVEY OF CANADA, INSTITUTE OF SEDIMENTARY AND PETROLEUM GEOLOGY.

GEOLOGICAL SURVEY OF CANADA, CORDILLERAN DIVISION.

GEOLOGICAL SURVEY OF CANADA, ATLANTIC GEOSCIENCE CENTRE/BEDFORD INSTITUTE OF OCEANOGRAPHY.

896

GEOLOGIE D'UNE PORTION SUD DE L'ARC NASTAPOKA, BAIE D'HUDSON, QUEBEC; CIESIELSKI, A; 1983; 1 map(s)/carte(s); GEOLOGICAL, 1:125 000.

Availability/disponibilité:

Copies may be purchased/exemplaires en vente

ASHLEY REPRODUCTIONS INC.

Viewing/consultation

GEOLOGICAL SURVEY OF CANADA, MAP LIBRARY.

GEOLOGICAL SURVEY OF CANADA, INSTITUTE OF SEDIMENTARY AND PETROLEUM GEOLOGY.

GEOLOGICAL SURVEY OF CANADA, CORDILLERAN DIVISION.

GEOLOGICAL SURVEY OF CANADA, ATLANTIC GEOSCIENCE CENTRE/BEDFORD INSTITUTE OF OCEANOGRAPHY.

897

SEDIMENTOLOGY OF ARCTIC FJORDS : CRUISE REPORT CSS HUDSON 82-031; SYVITSKI, J P M; 1983; 79 page(s); 1 map(s)/carte(s); LOCATION, 1:8 000 000.

Availability/disponibilité:

Copies may be purchased/exemplaires en vente

MARITIME RESOURCE MANAGEMENT SERVICE.

Viewing/consultation

GEOLOGICAL SURVEY OF CANADA, MAP LIBRARY.

GEOLOGICAL SURVEY OF CANADA, INSTITUTE OF SEDIMENTARY AND PETROLEUM GEOLOGY.

GEOLOGICAL SURVEY OF CANADA, CORDILLERAN DIVISION.

GEOLOGICAL SURVEY OF CANADA, ATLANTIC GEOSCIENCE CENTRE/BEDFORD INSTITUTE OF OCEANOGRAPHY.

Related reference/référence connexe:

This document is related to/ce document est relié à GSCOF 960.

**Index to Geological Survey of Canada Open Files/
Index des dossiers publics de la Commission géologique du Canada**

898

SPARKER SEISMIC REFLECTION PROFILES; BAY OF FUNDY, FROM GRANDMANAN ISLAND TO CHIGNECTO BAY; FADER, G B; 1983; 1 map(s)/carte(s); LOCATION, TRACK CHART, 1:250 000.

Availability/disponibilité:

Copies may be purchased/exemplaires en vente
NORMAN WADE COMPANY LIMITED.

Viewing/consultation

GEOLOGICAL SURVEY OF CANADA, MAP LIBRARY.
GEOLOGICAL SURVEY OF CANADA, INSTITUTE OF SEDIMENTARY AND PETROLEUM GEOLOGY.
GEOLOGICAL SURVEY OF CANADA, CORDILLERAN DIVISION.
GEOLOGICAL SURVEY OF CANADA, ATLANTIC GEOSCIENCE CENTRE/BEDFORD INSTITUTE OF OCEANOGRAPHY.

899

GEOCHEMICAL LAKE SEDIMENT AND WATER, SOUTHEASTERN ONTARIO, MAPS AND DATA; LUND, N G, HORN BROOK, E H W, LYNCH, J J; 1984; 232 page(s); 43 map(s)/carte(s); GEOCHEMICAL, 1:250 000. LOCATION, SAMPLES, 1:250 000.

Availability/disponibilité:

Copies may be purchased/exemplaires en vente
ASHLEY REPRODUCTIONS INC.
GEOLOGICAL SURVEY OF CANADA, PUBLICATIONS OFFICE.

Viewing/consultation

GEOLOGICAL SURVEY OF CANADA, MAP LIBRARY.
GEOLOGICAL SURVEY OF CANADA, INSTITUTE OF SEDIMENTARY AND PETROLEUM GEOLOGY.
GEOLOGICAL SURVEY OF CANADA, CORDILLERAN DIVISION.
GEOLOGICAL SURVEY OF CANADA, ATLANTIC GEOSCIENCE CENTRE/BEDFORD INSTITUTE OF OCEANOGRAPHY.

900

GEOCHEMICAL LAKE SEDIMENT AND WATER, SOUTHERN ONTARIO, MAPS AND DATA; HORN BROOK, E H W, LUND, N G, LYNCH, J J; 1984; 182 page(s); 43 map(s)/carte(s); GEOCHEMICAL, 1:250 000. LOCATION, SAMPLES, 1:250 000.

Availability/disponibilité:

Copies may be purchased/exemplaires en vente
ASHLEY REPRODUCTIONS INC.
GEOLOGICAL SURVEY OF CANADA, PUBLICATIONS OFFICE.

Viewing/consultation

GEOLOGICAL SURVEY OF CANADA, MAP LIBRARY.
GEOLOGICAL SURVEY OF CANADA, INSTITUTE OF SEDIMENTARY AND PETROLEUM GEOLOGY.
GEOLOGICAL SURVEY OF CANADA, CORDILLERAN DIVISION.
GEOLOGICAL SURVEY OF CANADA, ATLANTIC GEOSCIENCE CENTRE/BEDFORD INSTITUTE OF OCEANOGRAPHY.

901

GEOCHEMICAL LAKE SEDIMENT AND WATER, LABRADOR [13E], MAPS AND DATA; HORN BROOK, E H W, LUND, N G, LYNCH, J J; 1983; 75 page(s); 20 map(s)/carte(s); GEOCHEMICAL, 1:250 000. LOCATION, SAMPLES, 1:250 000.

Availability/disponibilité:

Copies may be purchased/exemplaires en vente
NEWFOUNDLAND DEPARTMENT OF MINES AND ENERGY, PUBLICATIONS AND INFORMATION SECTION.
ASHLEY REPRODUCTIONS INC.
GEOLOGICAL SURVEY OF CANADA, PUBLICATIONS OFFICE.

Viewing/consultation

GEOLOGICAL SURVEY OF CANADA, MAP LIBRARY.
GEOLOGICAL SURVEY OF CANADA, INSTITUTE OF SEDIMENTARY AND PETROLEUM GEOLOGY.
GEOLOGICAL SURVEY OF CANADA, CORDILLERAN DIVISION.
GEOLOGICAL SURVEY OF CANADA, ATLANTIC GEOSCIENCE CENTRE/BEDFORD INSTITUTE OF OCEANOGRAPHY.

**Index to Geological Survey of Canada Open Files/
Index des dossiers publics de la Commission géologique du Canada**

902

GEOCHEMICAL LAKE SEDIMENT AND WATER, LABRADOR [22P,23A,23B], MAPS AND DATA; HORN BROOK, E H W, LUND, N G, LYNCH, J J; 1983; 84 page(s); 20 map(s)/carte(s); GEOCHEMICAL, 1:250 000. LOCATION, SAMPLES, 1:250 000.

Availability/disponibilité:

Copies may be purchased/exemplaires en vente

NEWFOUNDLAND DEPARTMENT OF MINES AND ENERGY, PUBLICATIONS AND INFORMATION SECTION.
ASHLEY REPRODUCTIONS INC.
GEOLOGICAL SURVEY OF CANADA, PUBLICATIONS OFFICE.

Viewing/consultation

GEOLOGICAL SURVEY OF CANADA, MAP LIBRARY.
GEOLOGICAL SURVEY OF CANADA, INSTITUTE OF SEDIMENTARY AND PETROLEUM GEOLOGY.
GEOLOGICAL SURVEY OF CANADA, CORDILLERAN DIVISION.
GEOLOGICAL SURVEY OF CANADA, ATLANTIC GEOSCIENCE CENTRE/BEDFORD INSTITUTE OF OCEANOGRAPHY.

903

GEOCHEMICAL LAKE SEDIMENT AND WATER, LABRADOR [23G,23H], MAPS AND DATA; HORN BROOK, E H W, LUND, N G, LYNCH, J J; 1983; 94 page(s); 20 map(s)/carte(s); GEOCHEMICAL, 1:250 000. LOCATION, SAMPLES, 1:250 000.

Availability/disponibilité:

Copies may be purchased/exemplaires en vente

NEWFOUNDLAND DEPARTMENT OF MINES AND ENERGY, PUBLICATIONS AND INFORMATION SECTION.
ASHLEY REPRODUCTIONS INC.
GEOLOGICAL SURVEY OF CANADA, PUBLICATIONS OFFICE.

Viewing/consultation

GEOLOGICAL SURVEY OF CANADA, MAP LIBRARY.
GEOLOGICAL SURVEY OF CANADA, INSTITUTE OF SEDIMENTARY AND PETROLEUM GEOLOGY.
GEOLOGICAL SURVEY OF CANADA, CORDILLERAN DIVISION.
GEOLOGICAL SURVEY OF CANADA, ATLANTIC GEOSCIENCE CENTRE/BEDFORD INSTITUTE OF OCEANOGRAPHY.

904

GEOCHEMICAL LAKE SEDIMENT AND WATER, LABRADOR [23I,23J,23O], MAPS AND DATA; HORN BROOK, E H W, LUND, N G, LYNCH, J J; 1983; 89 page(s); 20 map(s)/carte(s); GEOCHEMICAL, 1:250 000. LOCATION, SAMPLES, 1:250 000.

Availability/disponibilité:

Copies may be purchased/exemplaires en vente

ASHLEY REPRODUCTIONS INC.
NEWFOUNDLAND DEPARTMENT OF MINES AND ENERGY, PUBLICATIONS AND INFORMATION SECTION.

Viewing/consultation

GEOLOGICAL SURVEY OF CANADA, MAP LIBRARY.
GEOLOGICAL SURVEY OF CANADA, INSTITUTE OF SEDIMENTARY AND PETROLEUM GEOLOGY.
GEOLOGICAL SURVEY OF CANADA, CORDILLERAN DIVISION.
GEOLOGICAL SURVEY OF CANADA, ATLANTIC GEOSCIENCE CENTRE/BEDFORD INSTITUTE OF OCEANOGRAPHY.

905

PRELIMINARY BATHYMETRIC MAPS, LABRADOR SEA; CANADIAN HYDROGRAPHIC SERVICE; 1983; 1 map(s)/carte(s); HYDROGRAPHIC, BATHYMETRIC, 1:250 000.

Availability/disponibilité:

Copies may be purchased/exemplaires en vente

MARITIME RESOURCE MANAGEMENT SERVICE.
ASHLEY REPRODUCTIONS INC.

Viewing/consultation

GEOLOGICAL SURVEY OF CANADA, MAP LIBRARY.
GEOLOGICAL SURVEY OF CANADA, INSTITUTE OF SEDIMENTARY AND PETROLEUM GEOLOGY.
GEOLOGICAL SURVEY OF CANADA, CORDILLERAN DIVISION.
GEOLOGICAL SURVEY OF CANADA, ATLANTIC GEOSCIENCE CENTRE/BEDFORD INSTITUTE OF OCEANOGRAPHY.

Related reference/référence connexe:

This document is replaced by/ce document est remplacé par CHSNRM 18642A.

**Index to Geological Survey of Canada Open Files/
Index des dossiers publics de la Commission géologique du Canada**

906

PRELIMINARY BATHYMETRIC MAP, LABRADOR SEA; CANADIAN HYDROGRAPHIC SERVICE; 1983; 1 map(s)/carte(s);
HYDROGRAPHIC, BATHYMETRIC, 1:250 000.

Availability/disponibilité:

Copies may be purchased/exemplaires en vente

MARITIME RESOURCE MANAGEMENT SERVICE.
ASHLEY REPRODUCTIONS INC.

Viewing/consultation

GEOLOGICAL SURVEY OF CANADA, MAP LIBRARY.
GEOLOGICAL SURVEY OF CANADA, INSTITUTE OF SEDIMENTARY AND PETROLEUM GEOLOGY.
GEOLOGICAL SURVEY OF CANADA, CORDILLERAN DIVISION.
GEOLOGICAL SURVEY OF CANADA, ATLANTIC GEOSCIENCE CENTRE/BEDFORD INSTITUTE OF
OCEANOGRAPHY.

Related reference/référence connexe:

This document is replaced by/ce document est remplacé par CHSNRM 18644A.

907

PRELIMINARY BATHYMETRIC MAP, LABRADOR SEA; CANADIAN HYDROGRAPHIC SERVICE; 1983; 1 map(s)/carte(s);
HYDROGRAPHIC, BATHYMETRIC, 1:250 000.

Availability/disponibilité:

Copies may be purchased/exemplaires en vente

ASHLEY REPRODUCTIONS INC.
MARITIME RESOURCE MANAGEMENT SERVICE.
RILEY'S DATASHARE INTERNATIONAL LIMITED.
DIRECTION DES SERVICES GEOLOGIQUES, MINISTERE DE L'ENERGIE ET DES RESSOURCES.

Viewing/consultation

GEOLOGICAL SURVEY OF CANADA, MAP LIBRARY.
GEOLOGICAL SURVEY OF CANADA, INSTITUTE OF SEDIMENTARY AND PETROLEUM GEOLOGY.
GEOLOGICAL SURVEY OF CANADA, CORDILLERAN DIVISION.
GEOLOGICAL SURVEY OF CANADA, ATLANTIC GEOSCIENCE CENTRE/BEDFORD INSTITUTE OF
OCEANOGRAPHY.

908

PRELIMINARY BATHYMETRIC MAP, LABRADOR SEA; CANADIAN HYDROGRAPHIC SERVICE; 1983; 1 map(s)/carte(s);
HYDROGRAPHIC, BATHYMETRIC, 1:250 000.

Availability/disponibilité:

Copies may be purchased/exemplaires en vente

ASHLEY REPRODUCTIONS INC.
MARITIME RESOURCE MANAGEMENT SERVICE.
RILEY'S DATASHARE INTERNATIONAL LIMITED.
DIRECTION DES SERVICES GEOLOGIQUES, MINISTERE DE L'ENERGIE ET DES RESSOURCES.

Viewing/consultation

GEOLOGICAL SURVEY OF CANADA, MAP LIBRARY.
GEOLOGICAL SURVEY OF CANADA, INSTITUTE OF SEDIMENTARY AND PETROLEUM GEOLOGY.
GEOLOGICAL SURVEY OF CANADA, CORDILLERAN DIVISION.
GEOLOGICAL SURVEY OF CANADA, ATLANTIC GEOSCIENCE CENTRE/BEDFORD INSTITUTE OF
OCEANOGRAPHY.

**Index to Geological Survey of Canada Open Files/
Index des dossiers publics de la Commission géologique du Canada**

909

PRELIMINARY BATHYMETRIC MAP, LABRADOR SEA; CANADIAN HYDROGRAPHIC SERVICE; 1983; 1 map(s)/carte(s);
HYDROGRAPHIC, BATHYMETRIC, 1:250 000.

Availability/disponibilité:

Copies may be purchased/exemplaires en vente
MARITIME RESOURCE MANAGEMENT SERVICE.
ASHLEY REPRODUCTIONS INC.

Viewing/consultation

GEOLOGICAL SURVEY OF CANADA, MAP LIBRARY.
GEOLOGICAL SURVEY OF CANADA, INSTITUTE OF SEDIMENTARY AND PETROLEUM GEOLOGY.
GEOLOGICAL SURVEY OF CANADA, CORDILLERAN DIVISION.
GEOLOGICAL SURVEY OF CANADA, ATLANTIC GEOSCIENCE CENTRE/BEDFORD INSTITUTE OF
OCEANOGRAPHY.

Related reference/référence connexe:

This document is replaced by/ce document est remplacé par CHSNRM 18654A.

910

PRELIMINARY BATHYMETRIC MAP, LABRADOR SEA; CANADIAN HYDROGRAPHIC SERVICE; 1983; 1 map(s)/carte(s);
HYDROGRAPHIC, BATHYMETRIC, 1:250 000.

Availability/disponibilité:

Copies may be purchased/exemplaires en vente
MARITIME RESOURCE MANAGEMENT SERVICE.
ASHLEY REPRODUCTIONS INC.

Viewing/consultation

GEOLOGICAL SURVEY OF CANADA, MAP LIBRARY.
GEOLOGICAL SURVEY OF CANADA, INSTITUTE OF SEDIMENTARY AND PETROLEUM GEOLOGY.
GEOLOGICAL SURVEY OF CANADA, CORDILLERAN DIVISION.
GEOLOGICAL SURVEY OF CANADA, ATLANTIC GEOSCIENCE CENTRE/BEDFORD INSTITUTE OF
OCEANOGRAPHY.

Related reference/référence connexe:

This document is replaced by/ce document est remplacé par CHSNRM 18656A.

911

PRELIMINARY BATHYMETRIC MAP, LABRADOR SEA; CANADIAN HYDROGRAPHIC SERVICE; 1983; 1 map(s)/carte(s);
HYDROGRAPHIC, BATHYMETRIC, 1:250 000.

Availability/disponibilité:

Copies may be purchased/exemplaires en vente
ASHLEY REPRODUCTIONS INC.
MARITIME RESOURCE MANAGEMENT SERVICE.

Viewing/consultation

GEOLOGICAL SURVEY OF CANADA, MAP LIBRARY.
GEOLOGICAL SURVEY OF CANADA, INSTITUTE OF SEDIMENTARY AND PETROLEUM GEOLOGY.
GEOLOGICAL SURVEY OF CANADA, CORDILLERAN DIVISION.
GEOLOGICAL SURVEY OF CANADA, ATLANTIC GEOSCIENCE CENTRE/BEDFORD INSTITUTE OF
OCEANOGRAPHY.

912

PRELIMINARY BATHYMETRIC MAP, HUDSON BAY; CANADIAN HYDROGRAPHIC SERVICE; 1983; 1 map(s)/carte(s);
HYDROGRAPHIC, BATHYMETRIC, 1:1 000 000.

Availability/disponibilité:

Copies may be purchased/exemplaires en vente
ASHLEY REPRODUCTIONS INC.
MARITIME RESOURCE MANAGEMENT SERVICE.

Viewing/consultation

GEOLOGICAL SURVEY OF CANADA, MAP LIBRARY.
GEOLOGICAL SURVEY OF CANADA, INSTITUTE OF SEDIMENTARY AND PETROLEUM GEOLOGY.
GEOLOGICAL SURVEY OF CANADA, CORDILLERAN DIVISION.
GEOLOGICAL SURVEY OF CANADA, ATLANTIC GEOSCIENCE CENTRE/BEDFORD INSTITUTE OF
OCEANOGRAPHY.

**Index to Geological Survey of Canada Open Files/
Index des dossiers publics de la Commission géologique du Canada**

913

PRELIMINARY BATHYMETRIC MAP, HUDSON BAY; CANADIAN HYDROGRAPHIC SERVICE; 1983; 1 map(s)/carte(s);
HYDROGRAPHIC, BATHYMETRIC, 1:1 000 000.

Availability/disponibilité:

Copies may be purchased/exemplaires en vente

ASHLEY REPRODUCTIONS INC.
MARITIME RESOURCE MANAGEMENT SERVICE.

Viewing/consultation

GEOLOGICAL SURVEY OF CANADA, MAP LIBRARY.
GEOLOGICAL SURVEY OF CANADA, INSTITUTE OF SEDIMENTARY AND PETROLEUM GEOLOGY.
GEOLOGICAL SURVEY OF CANADA, CORDILLERAN DIVISION.
GEOLOGICAL SURVEY OF CANADA, ATLANTIC GEOSCIENCE CENTRE/BEDFORD INSTITUTE OF
OCEANOGRAPHY.

914

PRELIMINARY BATHYMETRIC MAP, HUDSON BAY; CANADIAN HYDROGRAPHIC SERVICE; 1983; 1 map(s)/carte(s);
HYDROGRAPHIC, BATHYMETRY, 1:1 000 000.

Availability/disponibilité:

Copies may be purchased/exemplaires en vente

ASHLEY REPRODUCTIONS INC.
MARITIME RESOURCE MANAGEMENT SERVICE.

Viewing/consultation

GEOLOGICAL SURVEY OF CANADA, MAP LIBRARY.
GEOLOGICAL SURVEY OF CANADA, INSTITUTE OF SEDIMENTARY AND PETROLEUM GEOLOGY.
GEOLOGICAL SURVEY OF CANADA, CORDILLERAN DIVISION.
GEOLOGICAL SURVEY OF CANADA, ATLANTIC GEOSCIENCE CENTRE/BEDFORD INSTITUTE OF
OCEANOGRAPHY.

915

PRELIMINARY BATHYMETRIC MAP, HUDSON BAY; CANADIAN HYDROGRAPHIC SERVICE; 1983; 1 map(s)/carte(s);
HYDROGRAPHIC, BATHYMETRIC, 1:1 000 000.

Availability/disponibilité:

Copies may be purchased/exemplaires en vente

ASHLEY REPRODUCTIONS INC.
MARITIME RESOURCE MANAGEMENT SERVICE.

Viewing/consultation

GEOLOGICAL SURVEY OF CANADA, MAP LIBRARY.
GEOLOGICAL SURVEY OF CANADA, INSTITUTE OF SEDIMENTARY AND PETROLEUM GEOLOGY.
GEOLOGICAL SURVEY OF CANADA, CORDILLERAN DIVISION.
GEOLOGICAL SURVEY OF CANADA, ATLANTIC GEOSCIENCE CENTRE/BEDFORD INSTITUTE OF
OCEANOGRAPHY.

916

PRELIMINARY BATHYMETRIC MAP, HUDSON BAY; CANADIAN HYDROGRAPHIC SERVICE; 1983; 1 map(s)/carte(s);
HYDROGRAPHIC, BATHYMETRIC, 1:1 000 000.

Availability/disponibilité:

Copies may be purchased/exemplaires en vente

ASHLEY REPRODUCTIONS INC.
MARITIME RESOURCE MANAGEMENT SERVICE.

Viewing/consultation

GEOLOGICAL SURVEY OF CANADA, MAP LIBRARY.
GEOLOGICAL SURVEY OF CANADA, INSTITUTE OF SEDIMENTARY AND PETROLEUM GEOLOGY.
GEOLOGICAL SURVEY OF CANADA, CORDILLERAN DIVISION.
GEOLOGICAL SURVEY OF CANADA, ATLANTIC GEOSCIENCE CENTRE/BEDFORD INSTITUTE OF
OCEANOGRAPHY.

**Index to Geological Survey of Canada Open Files/
Index des dossiers publics de la Commission géologique du Canada**

917

PRELIMINARY BATHYMETRIC MAP, HUDSON BAY; CANADIAN HYDROGRAPHIC SERVICE; 1983; 1 map(s)/carte(s);
HYDROGRAPHIC, BATHYMETRIC, 1:1 000 000.

Availability/disponibilité:

Copies may be purchased/exemplaires en vente

ASHLEY REPRODUCTIONS INC.

MARITIME RESOURCE MANAGEMENT SERVICE.

Viewing/consultation

GEOLOGICAL SURVEY OF CANADA, MAP LIBRARY.

GEOLOGICAL SURVEY OF CANADA, INSTITUTE OF SEDIMENTARY AND PETROLEUM GEOLOGY.

GEOLOGICAL SURVEY OF CANADA, CORDILLERAN DIVISION.

GEOLOGICAL SURVEY OF CANADA, ATLANTIC GEOSCIENCE CENTRE/BEDFORD INSTITUTE OF
OCEANOGRAPHY.

918

PRELIMINARY BATHYMETRIC MAP, HUDSON BAY; CANADIAN HYDROGRAPHIC SERVICE; 1983; 1 map(s)/carte(s);
HYDROGRAPHIC, BATHYMETRIC, 1:1 000 000.

Availability/disponibilité:

Copies may be purchased/exemplaires en vente

ASHLEY REPRODUCTIONS INC.

MARITIME RESOURCE MANAGEMENT SERVICE.

Viewing/consultation

GEOLOGICAL SURVEY OF CANADA, MAP LIBRARY.

GEOLOGICAL SURVEY OF CANADA, INSTITUTE OF SEDIMENTARY AND PETROLEUM GEOLOGY.

GEOLOGICAL SURVEY OF CANADA, CORDILLERAN DIVISION.

GEOLOGICAL SURVEY OF CANADA, ATLANTIC GEOSCIENCE CENTRE/BEDFORD INSTITUTE OF
OCEANOGRAPHY.

919

A SURVEY OF THE PUBLISHED LITERATURE ON SAMPLING AND IN SITU MEASUREMENTS ON PHYSICAL
PROPERTIES OF SEDIMENTS NEAR THE OCEAN'S BOTTOM; GRAVES, M; 1983

Availability/disponibilité:

Copies may be purchased/exemplaires en vente

PRECISION MICROFILMING SERVICES LIMITED.

Viewing/consultation

GEOLOGICAL SURVEY OF CANADA, MAP LIBRARY.

GEOLOGICAL SURVEY OF CANADA, INSTITUTE OF SEDIMENTARY AND PETROLEUM GEOLOGY.

GEOLOGICAL SURVEY OF CANADA, CORDILLERAN DIVISION.

GEOLOGICAL SURVEY OF CANADA, ATLANTIC GEOSCIENCE CENTRE/BEDFORD INSTITUTE OF
OCEANOGRAPHY.

920

BEDROCK GEOLOGY, SPANISH LAKE AND PARTS OF ADJOINING MAP AREAS, BRITISH COLUMBIA, MAP AND
NOTES; STRUIK, L C; 1983; 1 map(s)/carte(s); GEOLOGICAL, BEDROCK, 1:50 000.

Availability/disponibilité:

Copies may be purchased/exemplaires en vente

ASHLEY REPRODUCTIONS INC.

GEOLOGICAL SURVEY OF CANADA, CORDILLERAN DIVISION.

Viewing/consultation

GEOLOGICAL SURVEY OF CANADA, MAP LIBRARY.

GEOLOGICAL SURVEY OF CANADA, INSTITUTE OF SEDIMENTARY AND PETROLEUM GEOLOGY.

GEOLOGICAL SURVEY OF CANADA, CORDILLERAN DIVISION.

GEOLOGICAL SURVEY OF CANADA, ATLANTIC GEOSCIENCE CENTRE/BEDFORD INSTITUTE OF
OCEANOGRAPHY.

**Index to Geological Survey of Canada Open Files/
Index des dossiers publics de la Commission géologique du Canada**

921

SOURCE ROCK - OIL SHALE POTENTIAL OF THE JURASSIC KUNGA FORMATION, QUEEN CHARLOTTE ISLANDS; MACAULEY, G; 1983; 52 page(s); 1 map(s)/carte(s); LOCATION, OUTCROP AND COREHOLES, 1:100 000.

Availability/disponibilité:

Copies may be purchased/exemplaires en vente

RILEY'S DATASHARE INTERNATIONAL LIMITED.

GEOLOGICAL SURVEY OF CANADA, CORDILLERAN DIVISION.

Viewing/consultation

GEOLOGICAL SURVEY OF CANADA, MAP LIBRARY.

GEOLOGICAL SURVEY OF CANADA, INSTITUTE OF SEDIMENTARY AND PETROLEUM GEOLOGY.

GEOLOGICAL SURVEY OF CANADA, CORDILLERAN DIVISION.

GEOLOGICAL SURVEY OF CANADA, ATLANTIC GEOSCIENCE CENTRE/BEDFORD INSTITUTE OF OCEANOGRAPHY.

922

RASC FORTRAN IV COMPUTER PROGRAM FOR RANKING AND SCALING OF BIOSTRATIGRAPHIC EVENTS; HELLER, M, GRADSTEIN, W S, GRADSTEIN, F M, AGTERBERG, F P; 1983; 54 page(s)

Availability/disponibilité:

Copies may be purchased/exemplaires en vente

GEOLOGICAL SURVEY OF CANADA, PUBLICATIONS OFFICE.

Viewing/consultation

GEOLOGICAL SURVEY OF CANADA, MAP LIBRARY.

GEOLOGICAL SURVEY OF CANADA, INSTITUTE OF SEDIMENTARY AND PETROLEUM GEOLOGY.

GEOLOGICAL SURVEY OF CANADA, CORDILLERAN DIVISION.

GEOLOGICAL SURVEY OF CANADA, ATLANTIC GEOSCIENCE CENTRE/BEDFORD INSTITUTE OF OCEANOGRAPHY.

Related reference/référence connexe:

This document is superseded by/ce document est remplacé par GSC OF 1203.

923

GEOLOGY OF THE TOPSAILS IGNEOUS TERRAIN WESTERN NEWFOUNDLAND; WHALEN, J B, CURRIE, K L; 1983; 1 map(s)/carte(s); GEOLOGICAL, 1:100 000.

Availability/disponibilité:

Copies may be purchased/exemplaires en vente

ASHLEY REPRODUCTIONS INC.

Viewing/consultation

GEOLOGICAL SURVEY OF CANADA, MAP LIBRARY.

GEOLOGICAL SURVEY OF CANADA, INSTITUTE OF SEDIMENTARY AND PETROLEUM GEOLOGY.

GEOLOGICAL SURVEY OF CANADA, CORDILLERAN DIVISION.

GEOLOGICAL SURVEY OF CANADA, ATLANTIC GEOSCIENCE CENTRE/BEDFORD INSTITUTE OF OCEANOGRAPHY.

924

SURFICIAL GEOLOGY AND TERRAIN INVENTORY, KANANASKIS LAKES, ALBERTA, MAPS AND NOTES; JACKSON, L E, JR; 1983; 2 map(s)/carte(s); SURFICIAL GEOLOGY, 1:125 000.

Availability/disponibilité:

Copies may be purchased/exemplaires en vente

RILEY'S DATASHARE INTERNATIONAL LIMITED.

Viewing/consultation

GEOLOGICAL SURVEY OF CANADA, MAP LIBRARY.

GEOLOGICAL SURVEY OF CANADA, INSTITUTE OF SEDIMENTARY AND PETROLEUM GEOLOGY.

GEOLOGICAL SURVEY OF CANADA, CORDILLERAN DIVISION.

GEOLOGICAL SURVEY OF CANADA, ATLANTIC GEOSCIENCE CENTRE/BEDFORD INSTITUTE OF OCEANOGRAPHY.

Related reference/référence connexe:

This document is related to/ce document est relié à GSC PAPER 86-12.

**Index to Geological Survey of Canada Open Files/
Index des dossiers publics de la Commission géologique du Canada**

925

GEOLOGY, PINE PASS, MACKENZIE, BRITISH COLUMBIA, MAP; STOTT, D F, MCMECHAN, M E, TAYLOR, G C, MULLER, J E; 1983; 1 map(s)/carte(s); GEOLOGICAL, STRATIGRAPHIC, 1:125 000.

Availability/disponibilité:

Copies may be purchased/exemplaires en vente

RILEY'S DATASHARE INTERNATIONAL LIMITED.

Viewing/consultation

GEOLOGICAL SURVEY OF CANADA, MAP LIBRARY.

GEOLOGICAL SURVEY OF CANADA, INSTITUTE OF SEDIMENTARY AND PETROLEUM GEOLOGY.

GEOLOGICAL SURVEY OF CANADA, CORDILLERAN DIVISION.

GEOLOGICAL SURVEY OF CANADA, ATLANTIC GEOSCIENCE CENTRE/BEDFORD INSTITUTE OF OCEANOGRAPHY.

926

GEOLOGY OF TATSHENSHINI RIVER MAP AREA [114P], BRITISH COLUMBIA; CAMPBELL, R B, DODDS, C J; 1983; 1 map(s)/carte(s); GEOLOGICAL, 1:125 000.

Availability/disponibilité:

Copies may be purchased/exemplaires en vente

ASHLEY REPRODUCTIONS INC.

GEOLOGICAL SURVEY OF CANADA, CORDILLERAN DIVISION.

Viewing/consultation

GEOLOGICAL SURVEY OF CANADA, MAP LIBRARY.

GEOLOGICAL SURVEY OF CANADA, INSTITUTE OF SEDIMENTARY AND PETROLEUM GEOLOGY.

GEOLOGICAL SURVEY OF CANADA, CORDILLERAN DIVISION.

GEOLOGICAL SURVEY OF CANADA, ATLANTIC GEOSCIENCE CENTRE/BEDFORD INSTITUTE OF OCEANOGRAPHY.

927

GEOLOGY, YAKUTAT, BRITISH COLUMBIA, MAP; CAMPBELL, R B, DODDS, C J; 1983; 1 map(s)/carte(s); GEOLOGICAL, 1:125 000.

Availability/disponibilité:

Copies may be purchased/exemplaires en vente

ASHLEY REPRODUCTIONS INC.

GEOLOGICAL SURVEY OF CANADA, CORDILLERAN DIVISION.

Viewing/consultation

GEOLOGICAL SURVEY OF CANADA, MAP LIBRARY.

GEOLOGICAL SURVEY OF CANADA, INSTITUTE OF SEDIMENTARY AND PETROLEUM GEOLOGY.

GEOLOGICAL SURVEY OF CANADA, CORDILLERAN DIVISION.

GEOLOGICAL SURVEY OF CANADA, ATLANTIC GEOSCIENCE CENTRE/BEDFORD INSTITUTE OF OCEANOGRAPHY.

928

GEOLOGY, PASADENA, NEWFOUNDLAND, MAP AND NOTES; WILLIAMS, H, GILLESPIE, R T, KNAPP, D A; 1983; 1 map(s)/carte(s); GEOLOGICAL, 1:50 000.

Availability/disponibilité:

Copies may be purchased/exemplaires en vente

ASHLEY REPRODUCTIONS INC.

PRECISION MICROFILMING SERVICES LIMITED.

Viewing/consultation

GEOLOGICAL SURVEY OF CANADA, MAP LIBRARY.

GEOLOGICAL SURVEY OF CANADA, INSTITUTE OF SEDIMENTARY AND PETROLEUM GEOLOGY.

GEOLOGICAL SURVEY OF CANADA, CORDILLERAN DIVISION.

GEOLOGICAL SURVEY OF CANADA, ATLANTIC GEOSCIENCE CENTRE/BEDFORD INSTITUTE OF OCEANOGRAPHY.

**Index to Geological Survey of Canada Open Files/
Index des dossiers publics de la Commission géologique du Canada**

929

BEDROCK GEOLOGY, KASLO, CRAWFORD BAY AND BOSWELL, SOUTHEASTERN BRITISH COLUMBIA, MAPS AND NOTES; REESOR, J E, LECLAIR, A D; 1983; 12 page(s); 3 map(s)/carte(s); GEOLOGICAL, 1:50 000.

Availability/disponibilité:

Copies may be purchased/exemplaires en vente

GEOLOGICAL SURVEY OF CANADA, CORDILLERAN DIVISION.
RILEY'S DATASHARE INTERNATIONAL LIMITED.

Viewing/consultation

GEOLOGICAL SURVEY OF CANADA, MAP LIBRARY.
GEOLOGICAL SURVEY OF CANADA, INSTITUTE OF SEDIMENTARY AND PETROLEUM GEOLOGY.
GEOLOGICAL SURVEY OF CANADA, CORDILLERAN DIVISION.
GEOLOGICAL SURVEY OF CANADA, ATLANTIC GEOSCIENCE CENTRE/BEDFORD INSTITUTE OF OCEANOGRAPHY.

930

BEDROCK GEOLOGY, RAINY LAKE AND WHITE EAGLE FALLS, DISTRICT OF MACKENZIE, MAP; HILDEBRAND, R S; 1983; 1 map(s)/carte(s); GEOLOGICAL, 1:50 000.

Availability/disponibilité:

Copies may be purchased/exemplaires en vente

ASHLEY REPRODUCTIONS INC.
RILEY'S DATASHARE INTERNATIONAL LIMITED.
GEOLOGICAL SURVEY OF CANADA, CORDILLERAN DIVISION.

Viewing/consultation

GEOLOGICAL SURVEY OF CANADA, MAP LIBRARY.
GEOLOGICAL SURVEY OF CANADA, INSTITUTE OF SEDIMENTARY AND PETROLEUM GEOLOGY.
GEOLOGICAL SURVEY OF CANADA, CORDILLERAN DIVISION.
GEOLOGICAL SURVEY OF CANADA, ATLANTIC GEOSCIENCE CENTRE/BEDFORD INSTITUTE OF OCEANOGRAPHY.

Related reference/référence connexe:

This document is related to/ce document est relié à GSC MAPS 1546A, 1589A. This document is related to/ce document est relié à GSC PAPER 83-20.

931

URANIUM AND BASE METAL CONCENTRATIONS IN TILL SAMPLES FROM NORTHERN MANITOBA, MAPS; DREDGE, L A; 1983; 12 map(s)/carte(s); LOCATION, SAMPLES, 1:1 000 000. GEOCHEMICAL, 1:1 000 000.

Availability/disponibilité:

Copies may be purchased/exemplaires en vente

ASHLEY REPRODUCTIONS INC.

Viewing/consultation

GEOLOGICAL SURVEY OF CANADA, MAP LIBRARY.
GEOLOGICAL SURVEY OF CANADA, INSTITUTE OF SEDIMENTARY AND PETROLEUM GEOLOGY.
GEOLOGICAL SURVEY OF CANADA, CORDILLERAN DIVISION.
GEOLOGICAL SURVEY OF CANADA, ATLANTIC GEOSCIENCE CENTRE/BEDFORD INSTITUTE OF OCEANOGRAPHY.

932

REVIEW OF LABORATORY TESTING OF PERMAFROST; KOMEX CONSULTANTS LTD, TTI GEOTECH RESOURCES LTD; 1983; 529 page(s)

Availability/disponibilité:

Copies may be purchased/exemplaires en vente

ASHLEY REPRODUCTIONS INC.

Viewing/consultation

GEOLOGICAL SURVEY OF CANADA, MAP LIBRARY.
GEOLOGICAL SURVEY OF CANADA, INSTITUTE OF SEDIMENTARY AND PETROLEUM GEOLOGY.
GEOLOGICAL SURVEY OF CANADA, CORDILLERAN DIVISION.
GEOLOGICAL SURVEY OF CANADA, ATLANTIC GEOSCIENCE CENTRE/BEDFORD INSTITUTE OF OCEANOGRAPHY.

**Index to Geological Survey of Canada Open Files/
Index des dossiers publics de la Commission géologique du Canada**

933

BEDFORD INSTITUTE OF OCEANOGRAPHY TOWING WINCH INVESTIGATION; WHITEMAN, BENN AND ASSOCIATES; 1983; 60 page(s)

Availability/disponibilité:

Copies may be purchased/exemplaires en vente

MARITIME RESOURCE MANAGEMENT SERVICE.

Viewing/consultation

GEOLOGICAL SURVEY OF CANADA, MAP LIBRARY.

GEOLOGICAL SURVEY OF CANADA, INSTITUTE OF SEDIMENTARY AND PETROLEUM GEOLOGY.

GEOLOGICAL SURVEY OF CANADA, CORDILLERAN DIVISION.

GEOLOGICAL SURVEY OF CANADA, ATLANTIC GEOSCIENCE CENTRE/BEDFORD INSTITUTE OF OCEANOGRAPHY.

934

GEOLOGIE REVISEE DE LA REGION LG-2 DUNCAN, BAIE JAMES, QUEBEC; CIESIELSKI, A; 1983; 1 map(s)/carte(s); GEOLOGICAL, STRUCTURAL, 1:50 000.

Availability/disponibilité:

Copies may be purchased/exemplaires en vente

ASHLEY REPRODUCTIONS INC.

Viewing/consultation

GEOLOGICAL SURVEY OF CANADA, MAP LIBRARY.

GEOLOGICAL SURVEY OF CANADA, INSTITUTE OF SEDIMENTARY AND PETROLEUM GEOLOGY.

GEOLOGICAL SURVEY OF CANADA, CORDILLERAN DIVISION.

GEOLOGICAL SURVEY OF CANADA, ATLANTIC GEOSCIENCE CENTRE/BEDFORD INSTITUTE OF OCEANOGRAPHY.

936

AEROMAGNETIC GRADIOMETER MAPS, LYNN LAKE, MANITOBA; GEOLOGICAL SURVEY OF CANADA; 1983; 10 map(s)/carte(s); GEOPHYSICAL, TOTAL MAGNETIC FIELD, 1:20 000. GEOPHYSICAL, VERTICAL GRADIENT, 1:50 000.

Availability/disponibilité:

Copies may be purchased/exemplaires en vente

MANITOBA DEPARTMENT OF ENERGY AND MINES, MINERAL RESOURCES DIVISION.

GEOLOGICAL SURVEY OF CANADA, GEOPHYSICAL DATA CENTRE.

Viewing/consultation

GEOLOGICAL SURVEY OF CANADA, MAP LIBRARY.

MANITOBA DEPARTMENT OF ENERGY AND MINES, MINERAL RESOURCES DIVISION.

Related reference/référence connexe:

This document is related to/ce document est relié à GSCOF 889.

937

AEROMAGNETIC GRADIOMETER MAPS, MCCLARTY LAKE, MANITOBA; GEOLOGICAL SURVEY OF CANADA; 1983; 35 map(s)/carte(s); GEOPHYSICAL, TOTAL MAGNETIC FIELD, 1:20 000. GEOPHYSICAL, VERTICAL GRADIENT, 1:20 000. GEOPHYSICAL, MAGNETIC, 1:50 000. GEOPHYSICAL, VERTICAL GRADIENT, 1:50 000.

Availability/disponibilité:

Copies may be purchased/exemplaires en vente

ASHLEY REPRODUCTIONS INC.

GEOLOGICAL SURVEY OF CANADA, GEOPHYSICAL DATA CENTRE.

Viewing/consultation

GEOLOGICAL SURVEY OF CANADA, MAP LIBRARY.

GEOLOGICAL SURVEY OF CANADA, INSTITUTE OF SEDIMENTARY AND PETROLEUM GEOLOGY.

GEOLOGICAL SURVEY OF CANADA, CORDILLERAN DIVISION.

GEOLOGICAL SURVEY OF CANADA, ATLANTIC GEOSCIENCE CENTRE/BEDFORD INSTITUTE OF OCEANOGRAPHY.

**Index to Geological Survey of Canada Open Files/
Index des dossiers publics de la Commission géologique du Canada**

938

MID-RANGE SIDESCAN AND 4.5 KHZ SUB-BOTTOM PROFILER SURVEY OF MASS-MOVEMENT FEATURES, SCOTIAN SLOPE AT 61 DEGREES 40'W; PIPER, D J W, SPARKES, R, FARRE, J A, SHOR, A; 1983; 48 page(s); 8 map(s)/carte(s); LOCATION, SURVEY AREA, 1:5 500 000. HYDROGRAPHIC, BATHYMETRY, 1:463 000. GEOLOGICAL, 1:377 500.

Availability/disponibilité:

Copies may be purchased/exemplaires en vente

MARITIME RESOURCE MANAGEMENT SERVICE.

Viewing/consultation

GEOLOGICAL SURVEY OF CANADA, MAP LIBRARY.

GEOLOGICAL SURVEY OF CANADA, INSTITUTE OF SEDIMENTARY AND PETROLEUM GEOLOGY.

GEOLOGICAL SURVEY OF CANADA, CORDILLERAN DIVISION.

GEOLOGICAL SURVEY OF CANADA, ATLANTIC GEOSCIENCE CENTRE/BEDFORD INSTITUTE OF OCEANOGRAPHY.

939

SURFICIAL GEOLOGY OF THE UPPER SCOTIAN SLOPE WEST OF VERRILL CANYON; PIPER, D J W, WILSON, E; 1984; 70 page(s); 7 map(s)/carte(s); LOCATION, SURVEY, 1:6 000 000. GEOLOGICAL, 1:300 000. HYDROGRAPHIC, BATHYMETRY, 1:600 000.

Availability/disponibilité:

Copies may be purchased/exemplaires en vente

MARITIME RESOURCE MANAGEMENT SERVICE.

Viewing/consultation

GEOLOGICAL SURVEY OF CANADA, MAP LIBRARY.

GEOLOGICAL SURVEY OF CANADA, INSTITUTE OF SEDIMENTARY AND PETROLEUM GEOLOGY.

GEOLOGICAL SURVEY OF CANADA, CORDILLERAN DIVISION.

GEOLOGICAL SURVEY OF CANADA, ATLANTIC GEOSCIENCE CENTRE/BEDFORD INSTITUTE OF OCEANOGRAPHY.

940

GEOLOGY, CLASSY CREEK AND STIKINE CANYON, BRITISH COLUMBIA, MAP AND NOTES; READ, P B; 1983; 2 map(s)/carte(s); GEOLOGICAL, 1:50 000. GEOLOGICAL, INDEX, 1:5 200 000.

Availability/disponibilité:

Copies may be purchased/exemplaires en vente

ASHLEY REPRODUCTIONS INC.

RILEY'S DATASHARE INTERNATIONAL LIMITED.

GEOLOGICAL SURVEY OF CANADA, CORDILLERAN DIVISION.

Viewing/consultation

GEOLOGICAL SURVEY OF CANADA, MAP LIBRARY.

GEOLOGICAL SURVEY OF CANADA, INSTITUTE OF SEDIMENTARY AND PETROLEUM GEOLOGY.

GEOLOGICAL SURVEY OF CANADA, CORDILLERAN DIVISION.

GEOLOGICAL SURVEY OF CANADA, ATLANTIC GEOSCIENCE CENTRE/BEDFORD INSTITUTE OF OCEANOGRAPHY.

941

SURFICIAL GEOLOGY OF THE AREA AROUND ILLISARVIK, RICHARDS ISLAND, NORTHWEST TERRITORIES; HARDY ASSOCIATES LTD; 1983; 50 page(s); 1 map(s)/carte(s); SURFICIAL GEOLOGY, 1:25 000.

Availability/disponibilité:

Copies may be purchased/exemplaires en vente

ASHLEY REPRODUCTIONS INC.

Viewing/consultation

GEOLOGICAL SURVEY OF CANADA, MAP LIBRARY.

GEOLOGICAL SURVEY OF CANADA, INSTITUTE OF SEDIMENTARY AND PETROLEUM GEOLOGY.

GEOLOGICAL SURVEY OF CANADA, CORDILLERAN DIVISION.

GEOLOGICAL SURVEY OF CANADA, ATLANTIC GEOSCIENCE CENTRE/BEDFORD INSTITUTE OF OCEANOGRAPHY.

**Index to Geological Survey of Canada Open Files/
Index des dossiers publics de la Commission géologique du Canada**

942

GEOLOGY, AMER LAKE, DISTRICT OF KEEWATIN, MAP AND NOTES; TELLA, S, HEYWOOD, W W; 1983; 1 map(s)/carte(s); GEOLOGICAL, 1:125 000.

Availability/disponibilité:

Copies may be purchased/exemplaires en vente

ASHLEY REPRODUCTIONS INC.

GEOLOGICAL SURVEY OF CANADA, CORDILLERAN DIVISION.

Viewing/consultation

GEOLOGICAL SURVEY OF CANADA, MAP LIBRARY.

GEOLOGICAL SURVEY OF CANADA, INSTITUTE OF SEDIMENTARY AND PETROLEUM GEOLOGY.

GEOLOGICAL SURVEY OF CANADA, CORDILLERAN DIVISION.

GEOLOGICAL SURVEY OF CANADA, ATLANTIC GEOSCIENCE CENTRE/BEDFORD INSTITUTE OF OCEANOGRAPHY.

943

REPORT ON THE COTRAN SURVEY CONDUCTED IN THE ATHABASCA BASIN FOR THE GEOLOGICAL SURVEY OF CANADA; BARRINGER RESEARCH LTD. ; 1982; 5 map(s)/carte(s); GEOPHYSICAL, EM SURVEY, 1:25 000. GEOPHYSICAL, EM SURVEY, 1:50 000.

Availability/disponibilité:

Out of print/épuisé.

Viewing/consultation

GEOLOGICAL SURVEY OF CANADA, MAP LIBRARY.

GEOLOGICAL SURVEY OF CANADA, INSTITUTE OF SEDIMENTARY AND PETROLEUM GEOLOGY.

GEOLOGICAL SURVEY OF CANADA, CORDILLERAN DIVISION.

GEOLOGICAL SURVEY OF CANADA, ATLANTIC GEOSCIENCE CENTRE/BEDFORD INSTITUTE OF OCEANOGRAPHY.

945

GOLD CONTENT OF OVERBURDEN SAMPLES IN THE ABITIBI CLAY BELT, ONTARIO-QUEBEC; DILABIO, R N W; 1983; 14 page(s); 3 map(s)/carte(s); LOCATION, SAMPLES, 1:31 680.

Availability/disponibilité:

Copies may be purchased/exemplaires en vente

ASHLEY REPRODUCTIONS INC.

Viewing/consultation

GEOLOGICAL SURVEY OF CANADA, MAP LIBRARY.

GEOLOGICAL SURVEY OF CANADA, INSTITUTE OF SEDIMENTARY AND PETROLEUM GEOLOGY.

GEOLOGICAL SURVEY OF CANADA, CORDILLERAN DIVISION.

GEOLOGICAL SURVEY OF CANADA, ATLANTIC GEOSCIENCE CENTRE/BEDFORD INSTITUTE OF OCEANOGRAPHY.

Related reference/référence connexe:

This document accompanies/ce document accompagne GSCOF 116.

946

THE GEOSCIENCES IN CANADA, 1982 : PART 1; COOPE, J A; 1983; 299 page(s)

Availability/disponibilité:

Viewing/consultation

GEOLOGICAL SURVEY OF CANADA, MAP LIBRARY.

GEOLOGICAL SURVEY OF CANADA, CORDILLERAN DIVISION.

GEOLOGICAL SURVEY OF CANADA, INSTITUTE OF SEDIMENTARY AND PETROLEUM GEOLOGY.

GEOLOGICAL SURVEY OF CANADA, ATLANTIC GEOSCIENCE CENTRE/BEDFORD INSTITUTE OF OCEANOGRAPHY.

Related reference/référence connexe:

This document accompanies/ce document accompagne GSCPAPER 82-06 (PT 1).

**Index to Geological Survey of Canada Open Files/
Index des dossiers publics de la Commission géologique du Canada**

947

RECONNAISSANCE GEOCHEMICAL DATA FOR TILL AND OTHER SURFICIAL SEDIMENTS, FRONTENAC ARCH AND SURROUNDING AREAS, ONTARIO; KETTLES, I M, SHILTS, W W; 1983; 97 page(s); 1 map(s)/carte(s); LOCATION, SAMPLES, 1:500 000.

Availability/disponibilité:

Copies may be purchased/exemplaires en vente

ASHLEY REPRODUCTIONS INC.

Viewing/consultation

GEOLOGICAL SURVEY OF CANADA, MAP LIBRARY.

GEOLOGICAL SURVEY OF CANADA, INSTITUTE OF SEDIMENTARY AND PETROLEUM GEOLOGY.

GEOLOGICAL SURVEY OF CANADA, CORDILLERAN DIVISION.

GEOLOGICAL SURVEY OF CANADA, ATLANTIC GEOSCIENCE CENTRE/BEDFORD INSTITUTE OF OCEANOGRAPHY.

* 948

SURFICIAL GEOLOGY, FARBRE LAC TEMISCAMINGUE AREA, QUEBEC AND ONTARIO; VEILLETTE, J J; 1983; 1 map(s)/carte(s); SURFICIAL GEOLOGY, 1:50 000.

Availability/disponibilité:

Copies may be purchased/exemplaires en vente

ASHLEY REPRODUCTIONS INC.

Viewing/consultation

GEOLOGICAL SURVEY OF CANADA, MAP LIBRARY.

GEOLOGICAL SURVEY OF CANADA, INSTITUTE OF SEDIMENTARY AND PETROLEUM GEOLOGY.

GEOLOGICAL SURVEY OF CANADA, CORDILLERAN DIVISION.

GEOLOGICAL SURVEY OF CANADA, ATLANTIC GEOSCIENCE CENTRE/BEDFORD INSTITUTE OF OCEANOGRAPHY.

949

SURFICIAL GEOLOGY, TEMAGAMI, LAC TEMISCAMINGUE AREA, ONTARIO; VEILLETTE, J J; 1983; 1 map(s)/carte(s); SURFICIAL GEOLOGY, 1:50 000.

Availability/disponibilité:

Copies may be purchased/exemplaires en vente

ASHLEY REPRODUCTIONS INC.

Viewing/consultation

GEOLOGICAL SURVEY OF CANADA, MAP LIBRARY.

GEOLOGICAL SURVEY OF CANADA, INSTITUTE OF SEDIMENTARY AND PETROLEUM GEOLOGY.

GEOLOGICAL SURVEY OF CANADA, CORDILLERAN DIVISION.

GEOLOGICAL SURVEY OF CANADA, ATLANTIC GEOSCIENCE CENTRE/BEDFORD INSTITUTE OF OCEANOGRAPHY.

950

SURFICIAL GEOLOGY, BELLETERRE, LAC TEMISCAMINGUE AREA, QUEBEC; VEILLETTE, J J; 1983; 1 map(s)/carte(s); SURFICIAL GEOLOGY, 1:50 000.

Availability/disponibilité:

Copies may be purchased/exemplaires en vente

ASHLEY REPRODUCTIONS INC.

Viewing/consultation

GEOLOGICAL SURVEY OF CANADA, MAP LIBRARY.

GEOLOGICAL SURVEY OF CANADA, INSTITUTE OF SEDIMENTARY AND PETROLEUM GEOLOGY.

GEOLOGICAL SURVEY OF CANADA, CORDILLERAN DIVISION.

GEOLOGICAL SURVEY OF CANADA, ATLANTIC GEOSCIENCE CENTRE/BEDFORD INSTITUTE OF OCEANOGRAPHY.

**Index to Geological Survey of Canada Open Files/
Index des dossiers publics de la Commission géologique du Canada**

951

SURFICIAL GEOLOGY, LAC BARRIERE, LAC TEMISCAMINGUE AREA, QUEBEC; VEILLETTE, J J; 1983; 1 map(s)/carte(s); SURFICIAL GEOLOGY, 1:50 000.

Availability/disponibilité:

Copies may be purchased/exemplaires en vente
ASHLEY REPRODUCTIONS INC.

Viewing/consultation

GEOLOGICAL SURVEY OF CANADA, MAP LIBRARY.
GEOLOGICAL SURVEY OF CANADA, INSTITUTE OF SEDIMENTARY AND PETROLEUM GEOLOGY.
GEOLOGICAL SURVEY OF CANADA, CORDILLERAN DIVISION.
GEOLOGICAL SURVEY OF CANADA, ATLANTIC GEOSCIENCE CENTRE/BEDFORD INSTITUTE OF OCEANOGRAPHY.

952

SURFICIAL GEOLOGY, LAC ROGER, LAC TEMISCAMINGUE AREA, QUEBEC; VEILLETTE, J J; 1983; 1 map(s)/carte(s); SURFICIAL GEOLOGY, 1:50 000.

Availability/disponibilité:

Copies may be purchased/exemplaires en vente
ASHLEY REPRODUCTIONS INC.

Viewing/consultation

GEOLOGICAL SURVEY OF CANADA, MAP LIBRARY.
GEOLOGICAL SURVEY OF CANADA, INSTITUTE OF SEDIMENTARY AND PETROLEUM GEOLOGY.
GEOLOGICAL SURVEY OF CANADA, CORDILLERAN DIVISION.
GEOLOGICAL SURVEY OF CANADA, ATLANTIC GEOSCIENCE CENTRE/BEDFORD INSTITUTE OF OCEANOGRAPHY.

953

DISTRIBUTION OF SHALLOW PERMAFROST : A REPORT ON THE SOUTHERN BEAUFORT SEA; M.J. O'CONNOR AND ASSOC. LTD.; 1983; 72 page(s); 9 map(s)/carte(s); LOCATION, 1:4 000 000. SURFICIAL GEOLOGY, 1:2 000 000. HYDROGRAPHIC, 1:250 000.

Availability/disponibilité:

Copies may be purchased/exemplaires en vente
PRECISION MICROFILMING SERVICES LIMITED.

Viewing/consultation

GEOLOGICAL SURVEY OF CANADA, MAP LIBRARY.
GEOLOGICAL SURVEY OF CANADA, INSTITUTE OF SEDIMENTARY AND PETROLEUM GEOLOGY.
GEOLOGICAL SURVEY OF CANADA, CORDILLERAN DIVISION.
GEOLOGICAL SURVEY OF CANADA, ATLANTIC GEOSCIENCE CENTRE/BEDFORD INSTITUTE OF OCEANOGRAPHY.

954

DEVELOPMENT OF A PROPOSED MODEL TO ACCOUNT FOR THE SURFICIAL GEOLOGY OF THE SOUTHERN BEAUFORT SEA; M.J. O'CONNOR AND ASSOC. LTD.; 1983; 128 page(s); 7 map(s)/carte(s); SURFICIAL GEOLOGY, 1:2 500 000. SURFICIAL GEOLOGY, 1:1 000 000. SURFICIAL GEOLOGY, PROFILES, 1:195 000.

Availability/disponibilité:

Copies may be purchased/exemplaires en vente
PRECISION MICROFILMING SERVICES LIMITED.

Viewing/consultation

GEOLOGICAL SURVEY OF CANADA, MAP LIBRARY.
GEOLOGICAL SURVEY OF CANADA, INSTITUTE OF SEDIMENTARY AND PETROLEUM GEOLOGY.
GEOLOGICAL SURVEY OF CANADA, CORDILLERAN DIVISION.
GEOLOGICAL SURVEY OF CANADA, ATLANTIC GEOSCIENCE CENTRE/BEDFORD INSTITUTE OF OCEANOGRAPHY.

**Index to Geological Survey of Canada Open Files/
Index des dossiers publics de la Commission géologique du Canada**

955

GEOLOGY, SUDBURY, LAKE SUPERIOR, ONTARIO AND USA; CARD, K D, SANFORD, B V, DAVIDSON, A; 1983; 1 map(s)/carte(s); GEOLOGICAL, 1:1 000 000.

Availability/disponibilité:

Copies may be purchased/exemplaires en vente

ASHLEY REPRODUCTIONS INC.

RILEY'S DATASHARE INTERNATIONAL LIMITED.

Viewing/consultation

GEOLOGICAL SURVEY OF CANADA, MAP LIBRARY.

GEOLOGICAL SURVEY OF CANADA, INSTITUTE OF SEDIMENTARY AND PETROLEUM GEOLOGY.

GEOLOGICAL SURVEY OF CANADA, CORDILLERAN DIVISION.

GEOLOGICAL SURVEY OF CANADA, ATLANTIC GEOSCIENCE CENTRE/BEDFORD INSTITUTE OF OCEANOGRAPHY.

956

GEOLOGY, TIMMINS, ONTARIO AND QUEBEC; CARD, K D, SANFORD, B V; 1983; 1 map(s)/carte(s); GEOLOGICAL, 1:1 000 000.

Availability/disponibilité:

Copies may be purchased/exemplaires en vente

ASHLEY REPRODUCTIONS INC.

RILEY'S DATASHARE INTERNATIONAL LIMITED.

Viewing/consultation

GEOLOGICAL SURVEY OF CANADA, MAP LIBRARY.

GEOLOGICAL SURVEY OF CANADA, INSTITUTE OF SEDIMENTARY AND PETROLEUM GEOLOGY.

GEOLOGICAL SURVEY OF CANADA, CORDILLERAN DIVISION.

GEOLOGICAL SURVEY OF CANADA, ATLANTIC GEOSCIENCE CENTRE/BEDFORD INSTITUTE OF OCEANOGRAPHY.

957

GEOLOGY, LAKE NIPIGON, ONTARIO AND USA; CARD, K D, PERCIVAL, J A, SANFORD, B V; 1983; 1 map(s)/carte(s); GEOLOGICAL, 1:1 000 000.

Availability/disponibilité:

Copies may be purchased/exemplaires en vente

ASHLEY REPRODUCTIONS INC.

RILEY'S DATASHARE INTERNATIONAL LIMITED.

Viewing/consultation

GEOLOGICAL SURVEY OF CANADA, MAP LIBRARY.

GEOLOGICAL SURVEY OF CANADA, INSTITUTE OF SEDIMENTARY AND PETROLEUM GEOLOGY.

GEOLOGICAL SURVEY OF CANADA, CORDILLERAN DIVISION.

GEOLOGICAL SURVEY OF CANADA, ATLANTIC GEOSCIENCE CENTRE/BEDFORD INSTITUTE OF OCEANOGRAPHY.

958

GEOLOGIE DES FORMATIONS EN SURFACE DE LA MOYENNE COTE NORD DU SAINT-LAURENT [QUEBEC]; DUBOIS, J M M, DESMARAIS, G; 1983; 2 map(s)/carte(s); SURFICIAL GEOLOGY, 1:100 000.

Availability/disponibilité:

Copies may be purchased/exemplaires en vente

ASHLEY REPRODUCTIONS INC.

Viewing/consultation

GEOLOGICAL SURVEY OF CANADA, MAP LIBRARY.

GEOLOGICAL SURVEY OF CANADA, INSTITUTE OF SEDIMENTARY AND PETROLEUM GEOLOGY.

GEOLOGICAL SURVEY OF CANADA, CORDILLERAN DIVISION.

GEOLOGICAL SURVEY OF CANADA, ATLANTIC GEOSCIENCE CENTRE/BEDFORD INSTITUTE OF OCEANOGRAPHY.

**Index to Geological Survey of Canada Open Files/
Index des dossiers publics de la Commission géologique du Canada**

959

GEOLOGIE DES FORMATIONS EN SURFACE ET GEOMORPHOLOGIE DE LA ZONE COTIERE DE LA MOYENNE COTE NORD DU SAINT-LAURENT [QUEBEC], AVEC DESCRIPTIONS DE FORAGES; DUBOIS, J M M; 1983; 123 page(s); 6 map(s)/carte(s); GEOLOGICAL, 1:50 000. GEOLOGICAL, 1:25 000.

Availability/disponibilité:

Copies may be purchased/exemplaires en vente

ASHLEY REPRODUCTIONS INC.

Viewing/consultation

GEOLOGICAL SURVEY OF CANADA, MAP LIBRARY.

GEOLOGICAL SURVEY OF CANADA, INSTITUTE OF SEDIMENTARY AND PETROLEUM GEOLOGY.

GEOLOGICAL SURVEY OF CANADA, CORDILLERAN DIVISION.

GEOLOGICAL SURVEY OF CANADA, ATLANTIC GEOSCIENCE CENTRE/BEDFORD INSTITUTE OF OCEANOGRAPHY.

960

SEDIMENTOLOGY OF ARCTIC FJORDS EXPERIMENT: HU 82-031 DATA REPORT, VOLUME 1; SYVITSKI, J P M, BLAKENEY, C P; 1984; 395 page(s); 21 map(s)/carte(s); LOCATION, SURVEY, 1:560 000. HYDROGRAPHIC, 1:150 000.

Availability/disponibilité:

Copies may be purchased/exemplaires en vente

GEOLOGICAL SURVEY OF CANADA, ATLANTIC GEOSCIENCE CENTRE/BEDFORD INSTITUTE OF OCEANOGRAPHY.

Viewing/consultation

GEOLOGICAL SURVEY OF CANADA, MAP LIBRARY.

GEOLOGICAL SURVEY OF CANADA, INSTITUTE OF SEDIMENTARY AND PETROLEUM GEOLOGY.

GEOLOGICAL SURVEY OF CANADA, CORDILLERAN DIVISION.

GEOLOGICAL SURVEY OF CANADA, ATLANTIC GEOSCIENCE CENTRE/BEDFORD INSTITUTE OF OCEANOGRAPHY.

Related reference/référence connexe:

This document is related to/ce document est relié à GSCOF 897.

961

GEOMORPHOLOGY OF A SUBMARINE LANDSLIDE, KITIMAT ARM, BRITISH COLUMBIA; PRIOR, D B, BORNHOLD, B D, COLEMAN, J M; 1983; 7 map(s)/carte(s); HYDROGRAPHIC, BATHYMETRIC, 1:10 000. GEOLOGICAL, GEOMORPHOLOGICAL, 1:10 000. LOCATION, TRACK LINES, 1:10 000.

Availability/disponibilité:

Copies may be purchased/exemplaires en vente

GEOLOGICAL SURVEY OF CANADA, CORDILLERAN DIVISION.

Viewing/consultation

GEOLOGICAL SURVEY OF CANADA, MAP LIBRARY.

GEOLOGICAL SURVEY OF CANADA, INSTITUTE OF SEDIMENTARY AND PETROLEUM GEOLOGY.

GEOLOGICAL SURVEY OF CANADA, CORDILLERAN DIVISION.

GEOLOGICAL SURVEY OF CANADA, ATLANTIC GEOSCIENCE CENTRE/BEDFORD INSTITUTE OF OCEANOGRAPHY.

962

GEOLOGY, QUESNEL LAKE AND PART OF MITCHELL LAKE, CENTRAL BRITISH COLUMBIA, MAP AND NOTES; STRUIK, L C; 1983; 1 map(s)/carte(s); GEOLOGICAL, 1:50 000.

Availability/disponibilité:

Copies may be purchased/exemplaires en vente

ASHLEY REPRODUCTIONS INC.

GEOLOGICAL SURVEY OF CANADA, CORDILLERAN DIVISION.

Viewing/consultation

GEOLOGICAL SURVEY OF CANADA, MAP LIBRARY.

GEOLOGICAL SURVEY OF CANADA, INSTITUTE OF SEDIMENTARY AND PETROLEUM GEOLOGY.

GEOLOGICAL SURVEY OF CANADA, CORDILLERAN DIVISION.

GEOLOGICAL SURVEY OF CANADA, ATLANTIC GEOSCIENCE CENTRE/BEDFORD INSTITUTE OF OCEANOGRAPHY.

**Index to Geological Survey of Canada Open Files/
Index des dossiers publics de la Commission géologique du Canada**

963

SURFICIAL MATERIALS OF NORTHERN NEW BRUNSWICK; GAUTHIER, R C; 1983; 11 map(s)/carte(s); SURFICIAL GEOLOGY, SKETCH, 1:1 000 000. GEOLOGICAL, SKETCH, 1:400 000.

Availability/disponibilité:

Viewing/consultation

GEOLOGICAL SURVEY OF CANADA, MAP LIBRARY.
GEOLOGICAL SURVEY OF CANADA, CORDILLERAN DIVISION.
GEOLOGICAL SURVEY OF CANADA, INSTITUTE OF SEDIMENTARY AND PETROLEUM GEOLOGY.
GEOLOGICAL SURVEY OF CANADA, ATLANTIC GEOSCIENCE CENTRE/BEDFORD INSTITUTE OF OCEANOGRAPHY.

Related reference/référence connexe:

This document is related to/ce document est relié à GSCOF 856.

964

FRACTURE FRAMEWORK - A CONTROLLING FACTOR IN THE ACCUMULATION OF HYDROCARBONS IN SOUTHWESTERN ONTARIO; SANFORD, B V, MCFALL, G H; 1984; 13 page(s)

Availability/disponibilité:

Copies may be purchased/exemplaires en vente

GEOLOGICAL SURVEY OF CANADA, PUBLICATIONS OFFICE.

Viewing/consultation

GEOLOGICAL SURVEY OF CANADA, MAP LIBRARY.
GEOLOGICAL SURVEY OF CANADA, INSTITUTE OF SEDIMENTARY AND PETROLEUM GEOLOGY.
GEOLOGICAL SURVEY OF CANADA, CORDILLERAN DIVISION.
GEOLOGICAL SURVEY OF CANADA, ATLANTIC GEOSCIENCE CENTRE/BEDFORD INSTITUTE OF OCEANOGRAPHY.

965

Q-MODE FACTOR ANALYSIS OF GRAIN SIZE DISTRIBUTIONS; SYVITSKI, J P M; 1984; 37 page(s)

Availability/disponibilité:

Copies may be purchased/exemplaires en vente

MARITIME RESOURCE MANAGEMENT SERVICE.

Viewing/consultation

GEOLOGICAL SURVEY OF CANADA, MAP LIBRARY.
GEOLOGICAL SURVEY OF CANADA, INSTITUTE OF SEDIMENTARY AND PETROLEUM GEOLOGY.
GEOLOGICAL SURVEY OF CANADA, CORDILLERAN DIVISION.
GEOLOGICAL SURVEY OF CANADA, ATLANTIC GEOSCIENCE CENTRE/BEDFORD INSTITUTE OF OCEANOGRAPHY.

966

OIL AND NATURAL GAS RESOURCES OF CANADA 1983; PROCTER, R M, TAYLOR, G C, WADE, J A; 1983

Availability/disponibilité:

Viewing/consultation

GEOLOGICAL SURVEY OF CANADA, MAP LIBRARY.
GEOLOGICAL SURVEY OF CANADA, ATLANTIC GEOSCIENCE CENTRE/BEDFORD INSTITUTE OF OCEANOGRAPHY.
GEOLOGICAL SURVEY OF CANADA, INSTITUTE OF SEDIMENTARY AND PETROLEUM GEOLOGY.
GEOLOGICAL SURVEY OF CANADA, CORDILLERAN DIVISION.

Related reference/référence connexe:

This document is replaced by/ce document est remplacé par GSCPAPER 83-31.

**Index to Geological Survey of Canada Open Files/
Index des dossiers publics de la Commission géologique du Canada**

967

PRELIMINARY BATHYMETRIC MAP, NORTHEAST NEWFOUNDLAND SHELF AND SOUTHERN LABRADOR SEA; CANADIAN HYDROGRAPHIC SERVICE; 1984 ; 1 map(s)/carte(s); HYDROGRAPHIC, BATHYMETRIC, 1:250 000.

Availability/disponibilité:

Copies may be purchased/exemplaires en vente

ASHLEY REPRODUCTIONS INC.
RILEY'S DATASHARE INTERNATIONAL LIMITED.
MARITIME RESOURCE MANAGEMENT SERVICE.

Viewing/consultation

GEOLOGICAL SURVEY OF CANADA, MAP LIBRARY.
GEOLOGICAL SURVEY OF CANADA, INSTITUTE OF SEDIMENTARY AND PETROLEUM GEOLOGY.
GEOLOGICAL SURVEY OF CANADA, CORDILLERAN DIVISION.
GEOLOGICAL SURVEY OF CANADA, ATLANTIC GEOSCIENCE CENTRE/BEDFORD INSTITUTE OF OCEANOGRAPHY.

968

PRELIMINARY BATHYMETRIC MAP, SOUTHERN LABRADOR SEA; CANADIAN HYDROGRAPHIC SERVICE; 1984; 1 map(s)/carte(s); HYDROGRAPHIC, BATHYMETRIC, 1:250 000.

Availability/disponibilité:

Copies may be purchased/exemplaires en vente

RILEY'S DATASHARE INTERNATIONAL LIMITED.
ASHLEY REPRODUCTIONS INC.
MARITIME RESOURCE MANAGEMENT SERVICE.

Viewing/consultation

GEOLOGICAL SURVEY OF CANADA, MAP LIBRARY.
GEOLOGICAL SURVEY OF CANADA, INSTITUTE OF SEDIMENTARY AND PETROLEUM GEOLOGY.
GEOLOGICAL SURVEY OF CANADA, CORDILLERAN DIVISION.
GEOLOGICAL SURVEY OF CANADA, ATLANTIC GEOSCIENCE CENTRE/BEDFORD INSTITUTE OF OCEANOGRAPHY.

969

PRELIMINARY BATHYMETRIC MAP, SOUTHERN LABRADOR SEA; CANADIAN HYDROGRAPHIC SERVICE; 1984; 1 map(s)/carte(s); HYDROGRAPHIC, BATHYMETRIC, 1:250 000.

Availability/disponibilité:

Copies may be purchased/exemplaires en vente

RILEY'S DATASHARE INTERNATIONAL LIMITED.
ASHLEY REPRODUCTIONS INC.
MARITIME RESOURCE MANAGEMENT SERVICE.

Viewing/consultation

GEOLOGICAL SURVEY OF CANADA, MAP LIBRARY.
GEOLOGICAL SURVEY OF CANADA, INSTITUTE OF SEDIMENTARY AND PETROLEUM GEOLOGY.
GEOLOGICAL SURVEY OF CANADA, CORDILLERAN DIVISION.
GEOLOGICAL SURVEY OF CANADA, ATLANTIC GEOSCIENCE CENTRE/BEDFORD INSTITUTE OF OCEANOGRAPHY.

970

PRELIMINARY BATHYMETRIC MAP, SOUTHERN LABRADOR SEA; CANADIAN HYDROGRAPHIC SERVICE; 1984; 1 map(s)/carte(s); HYDROGRAPHIC, BATHYMETRIC, 1:250 000.

Availability/disponibilité:

Copies may be purchased/exemplaires en vente

RILEY'S DATASHARE INTERNATIONAL LIMITED.
ASHLEY REPRODUCTIONS INC.
MARITIME RESOURCE MANAGEMENT SERVICE.

Viewing/consultation

GEOLOGICAL SURVEY OF CANADA, MAP LIBRARY.
GEOLOGICAL SURVEY OF CANADA, INSTITUTE OF SEDIMENTARY AND PETROLEUM GEOLOGY.
GEOLOGICAL SURVEY OF CANADA, CORDILLERAN DIVISION.
GEOLOGICAL SURVEY OF CANADA, ATLANTIC GEOSCIENCE CENTRE/BEDFORD INSTITUTE OF OCEANOGRAPHY.

**Index to Geological Survey of Canada Open Files/
Index des dossiers publics de la Commission géologique du Canada**

971

PRELIMINARY BATHYMETRIC MAP SOUTHERN LABRADOR SEA; CANADIAN HYDROGRAPHIC SERVICE; 1984; 1 map(s)/carte(s); HYDROGRAPHIC, BATHYMETRIC, 1:250 000.

Availability/disponibilité:

Copies may be purchased/exemplaires en vente

ASHLEY REPRODUCTIONS INC.
RILEY'S DATASHARE INTERNATIONAL LIMITED.
MARITIME RESOURCE MANAGEMENT SERVICE.

Viewing/consultation

GEOLOGICAL SURVEY OF CANADA, MAP LIBRARY.
GEOLOGICAL SURVEY OF CANADA, INSTITUTE OF SEDIMENTARY AND PETROLEUM GEOLOGY.
GEOLOGICAL SURVEY OF CANADA, CORDILLERAN DIVISION.
GEOLOGICAL SURVEY OF CANADA, ATLANTIC GEOSCIENCE CENTRE/BEDFORD INSTITUTE OF OCEANOGRAPHY.

972

PRELIMINARY BATHYMETRIC MAP, NORTHEAST NEWFOUNDLAND SHELF AND SOUTHERN LABRADOR SEA; CANADIAN HYDROGRAPHIC SERVICE; 1984 ; 1 map(s)/carte(s); HYDROGRAPHIC, BATHYMETRIC, 1:250 000.

Availability/disponibilité:

Copies may be purchased/exemplaires en vente

ASHLEY REPRODUCTIONS INC.
RILEY'S DATASHARE INTERNATIONAL LIMITED.
MARITIME RESOURCE MANAGEMENT SERVICE.

Viewing/consultation

GEOLOGICAL SURVEY OF CANADA, MAP LIBRARY.
GEOLOGICAL SURVEY OF CANADA, INSTITUTE OF SEDIMENTARY AND PETROLEUM GEOLOGY.
GEOLOGICAL SURVEY OF CANADA, CORDILLERAN DIVISION.
GEOLOGICAL SURVEY OF CANADA, ATLANTIC GEOSCIENCE CENTRE/BEDFORD INSTITUTE OF OCEANOGRAPHY.

973

PRELIMINARY BATHYMETRIC MAP, NORTHEAST NEWFOUNDLAND SHELF AND SOUTHERN LABRADOR SEA; CANADIAN HYDROGRAPHIC SERVICE; 1984 ; 1 map(s)/carte(s); HYDROGRAPHIC, BATHYMETRIC, 1:250 000.

Availability/disponibilité:

Copies may be purchased/exemplaires en vente

RILEY'S DATASHARE INTERNATIONAL LIMITED.
ASHLEY REPRODUCTIONS INC.
MARITIME RESOURCE MANAGEMENT SERVICE.

Viewing/consultation

GEOLOGICAL SURVEY OF CANADA, MAP LIBRARY.
GEOLOGICAL SURVEY OF CANADA, INSTITUTE OF SEDIMENTARY AND PETROLEUM GEOLOGY.
GEOLOGICAL SURVEY OF CANADA, CORDILLERAN DIVISION.
GEOLOGICAL SURVEY OF CANADA, ATLANTIC GEOSCIENCE CENTRE/BEDFORD INSTITUTE OF OCEANOGRAPHY.

974

PRELIMINARY BATHYMETRIC MAP, NORTHEAST NEWFOUNDLAND SHELF AND SOUTHERN LABRADOR SEA; CANADIAN HYDROGRAPHIC SERVICE; 1984 ; 1 map(s)/carte(s); HYDROGRAPHIC, BATHYMETRIC, 1:250 000.

Availability/disponibilité:

Copies may be purchased/exemplaires en vente

ASHLEY REPRODUCTIONS INC.
RILEY'S DATASHARE INTERNATIONAL LIMITED.
MARITIME RESOURCE MANAGEMENT SERVICE.

Viewing/consultation

GEOLOGICAL SURVEY OF CANADA, MAP LIBRARY.
GEOLOGICAL SURVEY OF CANADA, INSTITUTE OF SEDIMENTARY AND PETROLEUM GEOLOGY.
GEOLOGICAL SURVEY OF CANADA, CORDILLERAN DIVISION.
GEOLOGICAL SURVEY OF CANADA, ATLANTIC GEOSCIENCE CENTRE/BEDFORD INSTITUTE OF OCEANOGRAPHY.

**Index to Geological Survey of Canada Open Files/
Index des dossiers publics de la Commission géologique du Canada**

975

EXAMINATION OF UPPER CRETACEOUS OIL SHALES ALONG THE MANITOBA ESCARPMENT : AN ASSESSMENT OF REGIONAL VARIATION IN MINERALOGY, ORGANIC RICHNESS AND ORGANIC TYPE; KOVAC, L J; 1984; 34 page(s)

Availability/disponibilité:

Copies may be purchased/exemplaires en vente

RILEY'S DATASHARE INTERNATIONAL LIMITED.

Viewing/consultation

GEOLOGICAL SURVEY OF CANADA, MAP LIBRARY.

GEOLOGICAL SURVEY OF CANADA, INSTITUTE OF SEDIMENTARY AND PETROLEUM GEOLOGY.

GEOLOGICAL SURVEY OF CANADA, CORDILLERAN DIVISION.

GEOLOGICAL SURVEY OF CANADA, ATLANTIC GEOSCIENCE CENTRE/BEDFORD INSTITUTE OF OCEANOGRAPHY.

976

COASTAL SURVEYS [1981] ALONG MAINLAND NOVA SCOTIA; TAYLOR, R B, WITTMANN, S L, MILNE, M J, KOBER, S M; 1985; 76 page(s)

Availability/disponibilité:

Copies may be purchased/exemplaires en vente

PRECISION MICROFILMING SERVICES LIMITED.

Viewing/consultation

GEOLOGICAL SURVEY OF CANADA, MAP LIBRARY.

GEOLOGICAL SURVEY OF CANADA, INSTITUTE OF SEDIMENTARY AND PETROLEUM GEOLOGY.

GEOLOGICAL SURVEY OF CANADA, CORDILLERAN DIVISION.

GEOLOGICAL SURVEY OF CANADA, ATLANTIC GEOSCIENCE CENTRE/BEDFORD INSTITUTE OF OCEANOGRAPHY.

977

CRETACEOUS OIL SHALE POTENTIAL OF THE PRAIRIE PROVINCES, CANADA; MACAULEY, G; 1984; 61 page(s); 9 map(s)/carte(s); LOCATION, SAMPLES, 1:6 000 000. GEOLOGICAL, 1:700 000. GEOLOGICAL, ISOPACHS, 1:1 500 000.

Availability/disponibilité:

Copies may be purchased/exemplaires en vente

RILEY'S DATASHARE INTERNATIONAL LIMITED.

Viewing/consultation

GEOLOGICAL SURVEY OF CANADA, MAP LIBRARY.

GEOLOGICAL SURVEY OF CANADA, INSTITUTE OF SEDIMENTARY AND PETROLEUM GEOLOGY.

GEOLOGICAL SURVEY OF CANADA, CORDILLERAN DIVISION.

GEOLOGICAL SURVEY OF CANADA, ATLANTIC GEOSCIENCE CENTRE/BEDFORD INSTITUTE OF OCEANOGRAPHY.

978

A GEOPHYSICAL SURVEY OF THE GEORGES BANK, GEORGES BASIN AND NORTHEAST CHANNEL AREA OF THE GULF OF MAINE; FADER, G B; 1984; 531 page(s); 21 map(s)/carte(s); HYDROGRAPHIC, BATHYMETRIC, 1:300 000. LOCATION, TRACKS, 1:300 000. SURFICIAL GEOLOGY, 1:300 000.

Availability/disponibilité:

Copies may be purchased/exemplaires en vente

MARITIME RESOURCE MANAGEMENT SERVICE.

Viewing/consultation

GEOLOGICAL SURVEY OF CANADA, MAP LIBRARY.

GEOLOGICAL SURVEY OF CANADA, INSTITUTE OF SEDIMENTARY AND PETROLEUM GEOLOGY.

GEOLOGICAL SURVEY OF CANADA, CORDILLERAN DIVISION.

GEOLOGICAL SURVEY OF CANADA, ATLANTIC GEOSCIENCE CENTRE/BEDFORD INSTITUTE OF OCEANOGRAPHY.

**Index to Geological Survey of Canada Open Files/
Index des dossiers publics de la Commission géologique du Canada**

979

GEOLOGIE DE LA GRANDE RIVIERE SOUS-PROVINCE ARCHEENNE DE LA BAIE JAMES, QUEBEC/GEOLOGY, LA GRANDE RIVER, QUEBEC, MAP AND NOTES; CIESIELSKI, A; 1984; 1 map(s)/carte(s); GEOLOGICAL, 1:250 000.

Availability/disponibilité:

Copies may be purchased/exemplaires en vente
ASHLEY REPRODUCTIONS INC.

Viewing/consultation

GEOLOGICAL SURVEY OF CANADA, MAP LIBRARY.
GEOLOGICAL SURVEY OF CANADA, INSTITUTE OF SEDIMENTARY AND PETROLEUM GEOLOGY.
GEOLOGICAL SURVEY OF CANADA, CORDILLERAN DIVISION.
GEOLOGICAL SURVEY OF CANADA, ATLANTIC GEOSCIENCE CENTRE/BEDFORD INSTITUTE OF OCEANOGRAPHY.

980

GEOLOGY, ASHCROFT, BRITISH COLUMBIA, MAP, CHARTS AND NOTES; MONGER, J W H, MCMILLAN, W J; 1984; 2 map(s)/carte(s); GEOLOGICAL, BEDROCK, 1:125 000. GEOLOGICAL, 1:325 000.

Availability/disponibilité:

Copies may be purchased/exemplaires en vente
ASHLEY REPRODUCTIONS INC.
GEOLOGICAL SURVEY OF CANADA, CORDILLERAN DIVISION.

Viewing/consultation

GEOLOGICAL SURVEY OF CANADA, MAP LIBRARY.
GEOLOGICAL SURVEY OF CANADA, INSTITUTE OF SEDIMENTARY AND PETROLEUM GEOLOGY.
GEOLOGICAL SURVEY OF CANADA, CORDILLERAN DIVISION.
GEOLOGICAL SURVEY OF CANADA, ATLANTIC GEOSCIENCE CENTRE/BEDFORD INSTITUTE OF OCEANOGRAPHY.

981

GEOCHEMICAL STREAM SEDIMENT MAPS, SYDNEY, CAPE BRETON ISLAND, NOVA SCOTIA; ROGERS, P J, MACDONALD, M A; 1984; 13 map(s)/carte(s); GEOCHEMICAL, 1:50 000. LOCATION, SAMPLES, 1:50 000.

Availability/disponibilité:

Copies may be purchased/exemplaires en vente
ASHLEY REPRODUCTIONS INC.
PRECISION MICROFILMING SERVICES LIMITED.

Viewing/consultation

GEOLOGICAL SURVEY OF CANADA, MAP LIBRARY.
GEOLOGICAL SURVEY OF CANADA, INSTITUTE OF SEDIMENTARY AND PETROLEUM GEOLOGY.
GEOLOGICAL SURVEY OF CANADA, CORDILLERAN DIVISION.
GEOLOGICAL SURVEY OF CANADA, ATLANTIC GEOSCIENCE CENTRE/BEDFORD INSTITUTE OF OCEANOGRAPHY.

982

GEOCHEMICAL STREAM SEDIMENT MAPS, FRAMBOISE, CAPE BRETON ISLAND, NOVA SCOTIA; ROGERS, P J, MACDONALD, M A; 1984; 13 map(s)/carte(s); GEOCHEMICAL, 1:50 000. LOCATION, SAMPLES, 1:50 000.

Availability/disponibilité:

Copies may be purchased/exemplaires en vente
ASHLEY REPRODUCTIONS INC.
PRECISION MICROFILMING SERVICES LIMITED.

Viewing/consultation

GEOLOGICAL SURVEY OF CANADA, MAP LIBRARY.
GEOLOGICAL SURVEY OF CANADA, INSTITUTE OF SEDIMENTARY AND PETROLEUM GEOLOGY.
GEOLOGICAL SURVEY OF CANADA, CORDILLERAN DIVISION.
GEOLOGICAL SURVEY OF CANADA, ATLANTIC GEOSCIENCE CENTRE/BEDFORD INSTITUTE OF OCEANOGRAPHY.

**Index to Geological Survey of Canada Open Files/
Index des dossiers publics de la Commission géologique du Canada**

983

GEOCHEMICAL STREAM SEDIMENT MAPS, ST. PETERS, CAPE BRETON ISLAND, NOVA SCOTIA; ROGERS, P J, MACDONALD, M A; 1984; 13 map(s)/carte(s); GEOCHEMICAL, 1:50 000. LOCATION, SAMPLES, 1:50 000.

Availability/disponibilité:

Copies may be purchased/exemplaires en vente

ASHLEY REPRODUCTIONS INC.

PRECISION MICROFILMING SERVICES LIMITED.

Viewing/consultation

GEOLOGICAL SURVEY OF CANADA, MAP LIBRARY.

GEOLOGICAL SURVEY OF CANADA, INSTITUTE OF SEDIMENTARY AND PETROLEUM GEOLOGY.

GEOLOGICAL SURVEY OF CANADA, CORDILLERAN DIVISION.

GEOLOGICAL SURVEY OF CANADA, ATLANTIC GEOSCIENCE CENTRE/BEDFORD INSTITUTE OF OCEANOGRAPHY.

984

GEOCHEMICAL STREAM SEDIMENT MAPS, CAPE NORTH, CAPE BRETON ISLAND, NOVA SCOTIA; ROGERS, P J, MACDONALD, M A; 1984; 13 map(s)/carte(s); GEOCHEMICAL, 1:50 000. LOCATION, SAMPLES, 1:50 000.

Availability/disponibilité:

Copies may be purchased/exemplaires en vente

ASHLEY REPRODUCTIONS INC.

PRECISION MICROFILMING SERVICES LIMITED.

Viewing/consultation

GEOLOGICAL SURVEY OF CANADA, MAP LIBRARY.

GEOLOGICAL SURVEY OF CANADA, INSTITUTE OF SEDIMENTARY AND PETROLEUM GEOLOGY.

GEOLOGICAL SURVEY OF CANADA, CORDILLERAN DIVISION.

GEOLOGICAL SURVEY OF CANADA, ATLANTIC GEOSCIENCE CENTRE/BEDFORD INSTITUTE OF OCEANOGRAPHY.

985

GEOCHEMICAL STREAM SEDIMENT MAPS, CAPE ST. LAWRENCE, CAPE BRETON ISLAND, NOVA SCOTIA; ROGERS, P J, MACDONALD, M A; 1984; 13 map(s)/carte(s); GEOCHEMICAL, 1:50 000. LOCATION, SAMPLES, 1:50 000.

Availability/disponibilité:

Copies may be purchased/exemplaires en vente

ASHLEY REPRODUCTIONS INC.

PRECISION MICROFILMING SERVICES LIMITED.

Viewing/consultation

GEOLOGICAL SURVEY OF CANADA, MAP LIBRARY.

GEOLOGICAL SURVEY OF CANADA, INSTITUTE OF SEDIMENTARY AND PETROLEUM GEOLOGY.

GEOLOGICAL SURVEY OF CANADA, CORDILLERAN DIVISION.

GEOLOGICAL SURVEY OF CANADA, ATLANTIC GEOSCIENCE CENTRE/BEDFORD INSTITUTE OF OCEANOGRAPHY.

986

GEOCHEMICAL STREAM SEDIMENT MAPS, PLEASANT BAY, CAPE BRETON ISLAND, NOVA SCOTIA; ROGERS, P J, MACDONALD, M A; 1984; 13 map(s)/carte(s); GEOCHEMICAL, 1:50 000. LOCATION, SAMPLES, 1:50 000.

Availability/disponibilité:

Copies may be purchased/exemplaires en vente

ASHLEY REPRODUCTIONS INC.

PRECISION MICROFILMING SERVICES LIMITED.

Viewing/consultation

GEOLOGICAL SURVEY OF CANADA, MAP LIBRARY.

GEOLOGICAL SURVEY OF CANADA, INSTITUTE OF SEDIMENTARY AND PETROLEUM GEOLOGY.

GEOLOGICAL SURVEY OF CANADA, CORDILLERAN DIVISION.

GEOLOGICAL SURVEY OF CANADA, ATLANTIC GEOSCIENCE CENTRE/BEDFORD INSTITUTE OF OCEANOGRAPHY.

**Index to Geological Survey of Canada Open Files/
Index des dossiers publics de la Commission géologique du Canada**

987

GEOCHEMICAL STREAM SEDIMENT MAPS, DINGWALL, CAPE BRETON ISLAND, NOVA SCOTIA; ROGERS, P J, MACDONALD, M A; 1984; 13 map(s)/carte(s); GEOCHEMICAL, 1:50 000. LOCATION, SAMPLES, 1:50 000.

Availability/disponibilité:

Copies may be purchased/exemplaires en vente

ASHLEY REPRODUCTIONS INC.

PRECISION MICROFILMING SERVICES LIMITED.

Viewing/consultation

GEOLOGICAL SURVEY OF CANADA, MAP LIBRARY.

GEOLOGICAL SURVEY OF CANADA, INSTITUTE OF SEDIMENTARY AND PETROLEUM GEOLOGY.

GEOLOGICAL SURVEY OF CANADA, CORDILLERAN DIVISION.

GEOLOGICAL SURVEY OF CANADA, ATLANTIC GEOSCIENCE CENTRE/BEDFORD INSTITUTE OF OCEANOGRAPHY.

988

GEOCHEMICAL STREAM SEDIMENT MAPS, LOCHABER, NOVA SCOTIA; ROGERS, P J, MACDONALD, M A; 1984; 13 map(s)/carte(s); GEOCHEMICAL, 1:50 000. LOCATION, SAMPLES, 1:50 000.

Availability/disponibilité:

Copies may be purchased/exemplaires en vente

ASHLEY REPRODUCTIONS INC.

PRECISION MICROFILMING SERVICES LIMITED.

Viewing/consultation

GEOLOGICAL SURVEY OF CANADA, MAP LIBRARY.

GEOLOGICAL SURVEY OF CANADA, INSTITUTE OF SEDIMENTARY AND PETROLEUM GEOLOGY.

GEOLOGICAL SURVEY OF CANADA, CORDILLERAN DIVISION.

GEOLOGICAL SURVEY OF CANADA, ATLANTIC GEOSCIENCE CENTRE/BEDFORD INSTITUTE OF OCEANOGRAPHY.

989

GEOCHEMICAL STREAM SEDIMENT MAPS, GUYSBOROUGH, NOVA SCOTIA; ROGERS, P J, MACDONALD, M A; 1984; 13 map(s)/carte(s); GEOCHEMICAL, 1:50 000. LOCATION, SAMPLES, 1:50 000.

Availability/disponibilité:

Copies may be purchased/exemplaires en vente

ASHLEY REPRODUCTIONS INC.

PRECISION MICROFILMING SERVICES LIMITED.

Viewing/consultation

GEOLOGICAL SURVEY OF CANADA, MAP LIBRARY.

GEOLOGICAL SURVEY OF CANADA, INSTITUTE OF SEDIMENTARY AND PETROLEUM GEOLOGY.

GEOLOGICAL SURVEY OF CANADA, CORDILLERAN DIVISION.

GEOLOGICAL SURVEY OF CANADA, ATLANTIC GEOSCIENCE CENTRE/BEDFORD INSTITUTE OF OCEANOGRAPHY.

990

GEOCHEMICAL STREAM SEDIMENT MAPS, CHEDABUCTO BAY, NOVA SCOTIA; ROGERS, P J, MACDONALD, M A; 1984; 13 map(s)/carte(s); GEOCHEMICAL, 1:50 000. LOCATION, SAMPLES, 1:50 000.

Availability/disponibilité:

Copies may be purchased/exemplaires en vente

ASHLEY REPRODUCTIONS INC.

PRECISION MICROFILMING SERVICES LIMITED.

Viewing/consultation

GEOLOGICAL SURVEY OF CANADA, MAP LIBRARY.

GEOLOGICAL SURVEY OF CANADA, INSTITUTE OF SEDIMENTARY AND PETROLEUM GEOLOGY.

GEOLOGICAL SURVEY OF CANADA, CORDILLERAN DIVISION.

GEOLOGICAL SURVEY OF CANADA, ATLANTIC GEOSCIENCE CENTRE/BEDFORD INSTITUTE OF OCEANOGRAPHY.

**Index to Geological Survey of Canada Open Files/
Index des dossiers publics de la Commission géologique du Canada**

991

GEOCHEMICAL STREAM SEDIMENT MAPS, PORT HAWKESBURY, NOVA SCOTIA; ROGERS, P J, MACDONALD, M A; 1984; 13 map(s)/carte(s); GEOCHEMICAL, 1:50 000. LOCATION, SAMPLES, 1:50 000.

Availability/disponibilité:

Copies may be purchased/exemplaires en vente

ASHLEY REPRODUCTIONS INC.

PRECISION MICROFILMING SERVICES LIMITED.

Viewing/consultation

GEOLOGICAL SURVEY OF CANADA, MAP LIBRARY.

GEOLOGICAL SURVEY OF CANADA, INSTITUTE OF SEDIMENTARY AND PETROLEUM GEOLOGY.

GEOLOGICAL SURVEY OF CANADA, CORDILLERAN DIVISION.

GEOLOGICAL SURVEY OF CANADA, ATLANTIC GEOSCIENCE CENTRE/BEDFORD INSTITUTE OF OCEANOGRAPHY.

992

GEOCHEMICAL STREAM SEDIMENT MAPS, ANTIGONISH, NOVA SCOTIA; ROGERS, P J, MACDONALD, M A; 1984; 13 map(s)/carte(s); GEOCHEMICAL, 1:50 000. LOCATION, SAMPLES, 1:50 000.

Availability/disponibilité:

Copies may be purchased/exemplaires en vente

ASHLEY REPRODUCTIONS INC.

PRECISION MICROFILMING SERVICES LIMITED.

Viewing/consultation

GEOLOGICAL SURVEY OF CANADA, MAP LIBRARY.

GEOLOGICAL SURVEY OF CANADA, INSTITUTE OF SEDIMENTARY AND PETROLEUM GEOLOGY.

GEOLOGICAL SURVEY OF CANADA, CORDILLERAN DIVISION.

GEOLOGICAL SURVEY OF CANADA, ATLANTIC GEOSCIENCE CENTRE/BEDFORD INSTITUTE OF OCEANOGRAPHY.

993

GEOCHEMICAL STREAM SEDIMENT MAPS, ST. ANNS HARBOUR, NOVA SCOTIA; ROGERS, P J, MACDONALD, M A; 1984; 13 map(s)/carte(s); GEOCHEMICAL, 1:50 000. LOCATION, SAMPLES, 1:50 000.

Availability/disponibilité:

Copies may be purchased/exemplaires en vente

ASHLEY REPRODUCTIONS INC.

PRECISION MICROFILMING SERVICES LIMITED.

Viewing/consultation

GEOLOGICAL SURVEY OF CANADA, MAP LIBRARY.

GEOLOGICAL SURVEY OF CANADA, INSTITUTE OF SEDIMENTARY AND PETROLEUM GEOLOGY.

GEOLOGICAL SURVEY OF CANADA, CORDILLERAN DIVISION.

GEOLOGICAL SURVEY OF CANADA, ATLANTIC GEOSCIENCE CENTRE/BEDFORD INSTITUTE OF OCEANOGRAPHY.

994

GEOCHEMICAL STREAM SEDIMENT MAPS, BRAS D'OR, NOVA SCOTIA; ROGERS, P J, MACDONALD, M A; 1984; 13 map(s)/carte(s); GEOCHEMICAL, 1:50 000. LOCATION, SAMPLES, 1:50 000.

Availability/disponibilité:

Copies may be purchased/exemplaires en vente

ASHLEY REPRODUCTIONS INC.

PRECISION MICROFILMING SERVICES LIMITED.

Viewing/consultation

GEOLOGICAL SURVEY OF CANADA, MAP LIBRARY.

GEOLOGICAL SURVEY OF CANADA, INSTITUTE OF SEDIMENTARY AND PETROLEUM GEOLOGY.

GEOLOGICAL SURVEY OF CANADA, CORDILLERAN DIVISION.

GEOLOGICAL SURVEY OF CANADA, ATLANTIC GEOSCIENCE CENTRE/BEDFORD INSTITUTE OF OCEANOGRAPHY.

**Index to Geological Survey of Canada Open Files/
Index des dossiers publics de la Commission géologique du Canada**

995

GEOCHEMICAL LAKE SEDIMENT AND WATER, LABRADOR [13C], MAPS AND DATA; HORN BROOK, E H W, LUND, N G, LYNCH, J J; 1984; 66 page(s); 20 map(s)/carte(s); GEOCHEMICAL, 1:250 000. LOCATION, SAMPLES, 1:250 000.

Availability/disponibilité:

Copies may be purchased/exemplaires en vente

ASHLEY REPRODUCTIONS INC.

GEOLOGICAL SURVEY OF CANADA, PUBLICATIONS OFFICE.

Viewing/consultation

GEOLOGICAL SURVEY OF CANADA, MAP LIBRARY.

GEOLOGICAL SURVEY OF CANADA, INSTITUTE OF SEDIMENTARY AND PETROLEUM GEOLOGY.

GEOLOGICAL SURVEY OF CANADA, CORDILLERAN DIVISION.

GEOLOGICAL SURVEY OF CANADA, ATLANTIC GEOSCIENCE CENTRE/BEDFORD INSTITUTE OF OCEANOGRAPHY.

996

GEOCHEMICAL LAKE SEDIMENT AND WATER, LABRADOR [13D], MAPS AND DATA; HORN BROOK, E H W, LUND, N G, LYNCH, J J; 1984; 65 page(s); 20 map(s)/carte(s); GEOCHEMICAL, 1:250 000. LOCATION, SAMPLES, 1:250 000.

Availability/disponibilité:

Copies may be purchased/exemplaires en vente

ASHLEY REPRODUCTIONS INC.

GEOLOGICAL SURVEY OF CANADA, PUBLICATIONS OFFICE.

Viewing/consultation

GEOLOGICAL SURVEY OF CANADA, MAP LIBRARY.

GEOLOGICAL SURVEY OF CANADA, INSTITUTE OF SEDIMENTARY AND PETROLEUM GEOLOGY.

GEOLOGICAL SURVEY OF CANADA, CORDILLERAN DIVISION.

GEOLOGICAL SURVEY OF CANADA, ATLANTIC GEOSCIENCE CENTRE/BEDFORD INSTITUTE OF OCEANOGRAPHY.

997

GEOCHEMICAL LAKE SEDIMENT AND WATER SURVEYS, LABRADOR [13K], MAPS AND DATA; HORN BROOK, E H W, LUND, N G, LYNCH, J J; 1984; 66 page(s); 20 map(s)/carte(s); GEOCHEMICAL, 1:250 000. LOCATION, SAMPLES, 1:250 000.

Availability/disponibilité:

Copies may be purchased/exemplaires en vente

ASHLEY REPRODUCTIONS INC.

GEOLOGICAL SURVEY OF CANADA, PUBLICATIONS OFFICE.

Viewing/consultation

GEOLOGICAL SURVEY OF CANADA, MAP LIBRARY.

GEOLOGICAL SURVEY OF CANADA, INSTITUTE OF SEDIMENTARY AND PETROLEUM GEOLOGY.

GEOLOGICAL SURVEY OF CANADA, CORDILLERAN DIVISION.

GEOLOGICAL SURVEY OF CANADA, ATLANTIC GEOSCIENCE CENTRE/BEDFORD INSTITUTE OF OCEANOGRAPHY.

998

GEOCHEMICAL LAKE SEDIMENT AND WATER, LABRADOR [13L], MAPS AND DATA; HORN BROOK, E H W, LUND, N G, LYNCH, J J; 1984; 66 page(s); 20 map(s)/carte(s); GEOCHEMICAL, 1:250 000. LOCATION, SAMPLES, 1:250 000.

Availability/disponibilité:

Copies may be purchased/exemplaires en vente

ASHLEY REPRODUCTIONS INC.

GEOLOGICAL SURVEY OF CANADA, PUBLICATIONS OFFICE.

Viewing/consultation

GEOLOGICAL SURVEY OF CANADA, MAP LIBRARY.

GEOLOGICAL SURVEY OF CANADA, INSTITUTE OF SEDIMENTARY AND PETROLEUM GEOLOGY.

GEOLOGICAL SURVEY OF CANADA, CORDILLERAN DIVISION.

GEOLOGICAL SURVEY OF CANADA, ATLANTIC GEOSCIENCE CENTRE/BEDFORD INSTITUTE OF OCEANOGRAPHY.

**Index to Geological Survey of Canada Open Files/
Index des dossiers publics de la Commission géologique du Canada**

999

GEOCHEMICAL LAKE SEDIMENT AND WATER, LYNN LAKE, MANITOBA, MAPS AND DATA; HORN BROOK, E H W, LUND, N G, LYNCH, J J; 1984; 133 page(s); 25 map(s)/carte(s); GEOCHEMICAL, 1:250 000. LOCATION, SAMPLES, 1:250 000.

Availability/disponibilité:

Copies may be purchased/exemplaires en vente

ASHLEY REPRODUCTIONS INC.

Viewing/consultation

GEOLOGICAL SURVEY OF CANADA, MAP LIBRARY.

GEOLOGICAL SURVEY OF CANADA, INSTITUTE OF SEDIMENTARY AND PETROLEUM GEOLOGY.

GEOLOGICAL SURVEY OF CANADA, CORDILLERAN DIVISION.

GEOLOGICAL SURVEY OF CANADA, ATLANTIC GEOSCIENCE CENTRE/BEDFORD INSTITUTE OF OCEANOGRAPHY.

**Index to Geological Survey of Canada Open Files/
Index des dossiers publics de la Commission géologique du Canada**

1000

GEOCHEMICAL STREAM SEDIMENT AND WATER, CENTRAL BRITISH COLUMBIA [93M], MAPS AND DATA; MCMILLAN, W J, LYNCH, J J; 1984; 86 page(s); 18 map(s)/carte(s); GEOCHEMICAL, 1:250 000. LOCATION, SAMPLES, 1:250 000.

Availability/disponibilité:

Copies may be purchased/exemplaires en vente

ASHLEY REPRODUCTIONS INC.

GEOLOGICAL SURVEY OF CANADA, PUBLICATIONS OFFICE.

Viewing/consultation

GEOLOGICAL SURVEY OF CANADA, MAP LIBRARY.

GEOLOGICAL SURVEY OF CANADA, INSTITUTE OF SEDIMENTARY AND PETROLEUM GEOLOGY.

GEOLOGICAL SURVEY OF CANADA, CORDILLERAN DIVISION.

GEOLOGICAL SURVEY OF CANADA, ATLANTIC GEOSCIENCE CENTRE/BEDFORD INSTITUTE OF OCEANOGRAPHY.

1001

GEOCHEMICAL STREAM SEDIMENT AND WATER, CENTRAL BRITISH COLUMBIA [93N], MAPS AND DATA; MCMILLAN, W J, LYNCH, J J; 1984; 88 page(s); 18 map(s)/carte(s); GEOCHEMICAL, 1:250 000. LOCATION, SAMPLES, 1:250 000.

Availability/disponibilité:

Copies may be purchased/exemplaires en vente

ASHLEY REPRODUCTIONS INC.

GEOLOGICAL SURVEY OF CANADA, PUBLICATIONS OFFICE.

Viewing/consultation

GEOLOGICAL SURVEY OF CANADA, MAP LIBRARY.

GEOLOGICAL SURVEY OF CANADA, INSTITUTE OF SEDIMENTARY AND PETROLEUM GEOLOGY.

GEOLOGICAL SURVEY OF CANADA, CORDILLERAN DIVISION.

GEOLOGICAL SURVEY OF CANADA, ATLANTIC GEOSCIENCE CENTRE/BEDFORD INSTITUTE OF OCEANOGRAPHY.

1002

SURFICIAL GEOLOGY, SEYMOUR ARM, BRITISH COLUMBIA, MAP AND NOTES; FULTON, R J, ALLEY, N F, ACHARD, R A; 1984; 4 map(s)/carte(s); SURFICIAL GEOLOGY, 1:100 000.

Availability/disponibilité:

Copies may be purchased/exemplaires en vente

GEOLOGICAL SURVEY OF CANADA, CORDILLERAN DIVISION.

Viewing/consultation

GEOLOGICAL SURVEY OF CANADA, MAP LIBRARY.

GEOLOGICAL SURVEY OF CANADA, INSTITUTE OF SEDIMENTARY AND PETROLEUM GEOLOGY.

GEOLOGICAL SURVEY OF CANADA, CORDILLERAN DIVISION.

GEOLOGICAL SURVEY OF CANADA, ATLANTIC GEOSCIENCE CENTRE/BEDFORD INSTITUTE OF OCEANOGRAPHY.

Related reference/référence connexe:

This document is related to/ce document est relié à GSC MAP 1609A.

1003

LATE GLACIAL FORAMINIFERA LOCALITIES IN RAISED MARINE SEDIMENTS IN WESTERN NEWFOUNDLAND; GUILBAULT, J-P; 1984; 97 page(s)

Availability/disponibilité:

Copies may be purchased/exemplaires en vente

PRECISION MICROFILMING SERVICES LIMITED .

Viewing/consultation

GEOLOGICAL SURVEY OF CANADA, ATLANTIC GEOSCIENCE CENTRE/BEDFORD INSTITUTE OF OCEANOGRAPHY.

GEOLOGICAL SURVEY OF CANADA, PUBLICATIONS OFFICE.

GEOLOGICAL SURVEY OF CANADA, CORDILLERAN DIVISION.

GEOLOGICAL SURVEY OF CANADA, INSTITUTE OF SEDIMENTARY AND PETROLEUM GEOLOGY.

**Index to Geological Survey of Canada Open Files/
Index des dossiers publics de la Commission géologique du Canada**

1004

REPORT ON CSS HUDSON CRUISE 83-028, BAFFIN ISLAND FJORDS; ASPREY, K W, JOHNSTON, B L; 1984; 189 page(s); 1 map(s)/carte(s); LOCATION, 1:6 000 000. LOCATION, LINES, 1:480 000.

Availability/disponibilité:

Copies may be purchased/exemplaires en vente

PRECISION MICROFILMING SERVICES LIMITED.

Viewing/consultation

GEOLOGICAL SURVEY OF CANADA, MAP LIBRARY.

GEOLOGICAL SURVEY OF CANADA, INSTITUTE OF SEDIMENTARY AND PETROLEUM GEOLOGY.

GEOLOGICAL SURVEY OF CANADA, CORDILLERAN DIVISION.

GEOLOGICAL SURVEY OF CANADA, ATLANTIC GEOSCIENCE CENTRE/BEDFORD INSTITUTE OF OCEANOGRAPHY.

1005

BEDROCK GEOLOGY, SPATSIZI, BRITISH COLUMBIA, MAP; GABRIELSE, H, TIPPER, H W; 1984; 1 map(s)/carte(s); GEOLOGICAL, BEDROCK, 1:125 000.

Availability/disponibilité:

Copies may be purchased/exemplaires en vente

GEOLOGICAL SURVEY OF CANADA, CORDILLERAN DIVISION.

RILEY'S DATASHARE INTERNATIONAL LIMITED.

Viewing/consultation

GEOLOGICAL SURVEY OF CANADA, MAP LIBRARY.

GEOLOGICAL SURVEY OF CANADA, INSTITUTE OF SEDIMENTARY AND PETROLEUM GEOLOGY.

GEOLOGICAL SURVEY OF CANADA, CORDILLERAN DIVISION.

GEOLOGICAL SURVEY OF CANADA, ATLANTIC GEOSCIENCE CENTRE/BEDFORD INSTITUTE OF OCEANOGRAPHY.

1006

GEOLOGY, NIDDERY LAKE, YUKON TERRITORY, MAPS; CECILE, M P; 1984; 3 map(s)/carte(s); GEOLOGICAL, 1:50 000.

Availability/disponibilité:

Copies may be purchased/exemplaires en vente

GEOLOGICAL SURVEY OF CANADA, CORDILLERAN DIVISION.

RILEY'S DATASHARE INTERNATIONAL LIMITED.

Viewing/consultation

GEOLOGICAL SURVEY OF CANADA, MAP LIBRARY.

GEOLOGICAL SURVEY OF CANADA, INSTITUTE OF SEDIMENTARY AND PETROLEUM GEOLOGY.

GEOLOGICAL SURVEY OF CANADA, CORDILLERAN DIVISION.

GEOLOGICAL SURVEY OF CANADA, ATLANTIC GEOSCIENCE CENTRE/BEDFORD INSTITUTE OF OCEANOGRAPHY.

1007

ORGANIC GEOCHEMICAL DATA FOR THE EOCENE RICHARDS FORMATION, BEAUFORT-MACKENZIE BASIN; SNOWDON, L R; 1984; 130 page(s); 1 map(s)/carte(s); LOCATION, SAMPLES, 1:1 000 000.

Availability/disponibilité:

Copies may be purchased/exemplaires en vente

ORHAN'S REPRODUCTIONS AND PHOTOMAPPING LIMITED.

Viewing/consultation

GEOLOGICAL SURVEY OF CANADA, MAP LIBRARY.

GEOLOGICAL SURVEY OF CANADA, INSTITUTE OF SEDIMENTARY AND PETROLEUM GEOLOGY.

GEOLOGICAL SURVEY OF CANADA, CORDILLERAN DIVISION.

GEOLOGICAL SURVEY OF CANADA, ATLANTIC GEOSCIENCE CENTRE/BEDFORD INSTITUTE OF OCEANOGRAPHY.

**Index to Geological Survey of Canada Open Files/
Index des dossiers publics de la Commission géologique du Canada**

1008

SURFICIAL GEOLOGY, ARUNDEL, QUEBEC, HAWKESBURY, ONTARIO-QUEBEC, MAPS AND NOTES/GEOLOGIE DES FORMATIONS EN SURFACE, ARUNDEL, QUEBEC ET HAWKESBURY, ONTARIO-QUEBEC, CARTES ET NOTES; RICHARD, S H; 1984; 2 map(s)/carte(s); SURFICIAL GEOLOGY, LANDFORMS, 1:50 000.

Availability/disponibilité:

Copies may be purchased/exemplaires en vente

ASHLEY REPRODUCTIONS INC.

Viewing/consultation

GEOLOGICAL SURVEY OF CANADA, MAP LIBRARY.

GEOLOGICAL SURVEY OF CANADA, INSTITUTE OF SEDIMENTARY AND PETROLEUM GEOLOGY.

GEOLOGICAL SURVEY OF CANADA, CORDILLERAN DIVISION.

GEOLOGICAL SURVEY OF CANADA, ATLANTIC GEOSCIENCE CENTRE/BEDFORD INSTITUTE OF OCEANOGRAPHY.

1009

MARINE MAGNETOMETER DATA IN SOUTHERN DAVIS STRAIT; OAKLEY, G N, SHIH, K G, GIROUARD, P, MACNAB, R; 1985; 12 page(s); 47 map(s)/carte(s); GEOPHYSICAL, MAGNETIC, MARINE, 1:250 000.

Availability/disponibilité:

Copies may be purchased/exemplaires en vente

PRECISION MICROFILMING SERVICES LIMITED.

Viewing/consultation

GEOLOGICAL SURVEY OF CANADA, MAP LIBRARY.

GEOLOGICAL SURVEY OF CANADA, INSTITUTE OF SEDIMENTARY AND PETROLEUM GEOLOGY.

GEOLOGICAL SURVEY OF CANADA, CORDILLERAN DIVISION.

GEOLOGICAL SURVEY OF CANADA, ATLANTIC GEOSCIENCE CENTRE/BEDFORD INSTITUTE OF OCEANOGRAPHY.

1010

PRELIMINARY BATHYMETRIC MAP, SCOTIAN SHELF AND SLOPE; GEOLOGICAL SURVEY OF CANADA; 1984; 1 map(s)/carte(s); HYDROGRAPHIC, BATHYMETRIC, 1:1 000 000.

Availability/disponibilité:

Copies may be purchased/exemplaires en vente

MARITIME RESOURCE MANAGEMENT SERVICE.

ASHLEY REPRODUCTIONS INC.

RILEY'S DATASHARE INTERNATIONAL LIMITED.

Viewing/consultation

GEOLOGICAL SURVEY OF CANADA, MAP LIBRARY.

GEOLOGICAL SURVEY OF CANADA, INSTITUTE OF SEDIMENTARY AND PETROLEUM GEOLOGY.

GEOLOGICAL SURVEY OF CANADA, CORDILLERAN DIVISION.

GEOLOGICAL SURVEY OF CANADA, ATLANTIC GEOSCIENCE CENTRE/BEDFORD INSTITUTE OF OCEANOGRAPHY.

1011

OPTIMUM-OFFSET SHALLOW SEISMIC REFLECTION SOFTWARE; NORMINGTON, E J, PULLAN, S E; 1984; 28 page(s)

Availability/disponibilité:

Copies may be purchased/exemplaires en vente

GEOLOGICAL SURVEY OF CANADA, PUBLICATIONS OFFICE.

Viewing/consultation

GEOLOGICAL SURVEY OF CANADA, MAP LIBRARY.

GEOLOGICAL SURVEY OF CANADA, CORDILLERAN DIVISION.

GEOLOGICAL SURVEY OF CANADA, INSTITUTE OF SEDIMENTARY AND PETROLEUM GEOLOGY.

GEOLOGICAL SURVEY OF CANADA, ATLANTIC GEOSCIENCE CENTRE/BEDFORD INSTITUTE OF OCEANOGRAPHY.

Related reference/référence connexe:

This document is related to/ce document est relié à GSCOF 881.

**Index to Geological Survey of Canada Open Files/
Index des dossiers publics de la Commission géologique du Canada**

1012

GEOLOGY, LOMOND, NEWFOUNDLAND, MAP AND NOTES; WILLIAMS, H, QUINN, L, NYMAN, M, REUSCH, D N; 1984; 1 map(s)/carte(s); GEOLOGICAL, 1:50 000.

Availability/disponibilité:

Copies may be purchased/exemplaires en vente

ASHLEY REPRODUCTIONS INC.

RILEY'S DATASHARE INTERNATIONAL LIMITED.

Viewing/consultation

GEOLOGICAL SURVEY OF CANADA, MAP LIBRARY.

GEOLOGICAL SURVEY OF CANADA, INSTITUTE OF SEDIMENTARY AND PETROLEUM GEOLOGY.

GEOLOGICAL SURVEY OF CANADA, CORDILLERAN DIVISION.

GEOLOGICAL SURVEY OF CANADA, ATLANTIC GEOSCIENCE CENTRE/BEDFORD INSTITUTE OF OCEANOGRAPHY.

1013

GEOLOGICAL MAP OF THE MONT SAINT HILAIRE PLUTON, QUEBEC; CURRIE, K L; 1984; 1 map(s)/carte(s); GEOLOGICAL, 1:6 000.

Availability/disponibilité:

Copies may be purchased/exemplaires en vente

ASHLEY REPRODUCTIONS INC.

Viewing/consultation

GEOLOGICAL SURVEY OF CANADA, MAP LIBRARY.

GEOLOGICAL SURVEY OF CANADA, INSTITUTE OF SEDIMENTARY AND PETROLEUM GEOLOGY.

GEOLOGICAL SURVEY OF CANADA, CORDILLERAN DIVISION.

GEOLOGICAL SURVEY OF CANADA, ATLANTIC GEOSCIENCE CENTRE/BEDFORD INSTITUTE OF OCEANOGRAPHY.

1014

PROPOSAL FOR AN EAST COAST OFFSHORE SEDIMENT SAMPLING PROGRAM; MACLEAN, B; 1984; 4 page(s)

Availability/disponibilité:

Copies may be purchased/exemplaires en vente

PRECISION MICROFILMING SERVICES LIMITED.

Viewing/consultation

GEOLOGICAL SURVEY OF CANADA, MAP LIBRARY.

GEOLOGICAL SURVEY OF CANADA, INSTITUTE OF SEDIMENTARY AND PETROLEUM GEOLOGY.

GEOLOGICAL SURVEY OF CANADA, CORDILLERAN DIVISION.

GEOLOGICAL SURVEY OF CANADA, ATLANTIC GEOSCIENCE CENTRE/BEDFORD INSTITUTE OF OCEANOGRAPHY.

1015

ISOTOPE HYDROGEOLOGY AND GEOTHERMOMETRY OF THE MOUNT MEAGER GEOTHERMAL AREA; CLARK, I D, FRITZ, P, MICHEL, A; 1984; 131 page(s); 4 map(s)/carte(s); LOCATION, 1:1 620 000. LOCATION, DRILLHOLES, 1:150 000.

Availability/disponibilité:

Viewing/consultation

GEOLOGICAL SURVEY OF CANADA, MAP LIBRARY.

GEOLOGICAL SURVEY OF CANADA, CORDILLERAN DIVISION.

GEOLOGICAL SURVEY OF CANADA, INSTITUTE OF SEDIMENTARY AND PETROLEUM GEOLOGY.

GEOLOGICAL SURVEY OF CANADA, ATLANTIC GEOSCIENCE CENTRE/BEDFORD INSTITUTE OF OCEANOGRAPHY.

**Index to Geological Survey of Canada Open Files/
Index des dossiers publics de la Commission géologique du Canada**

1016

REPORT ON A RECONNAISSANCE HYDROGEOCHEMISTRY SURVEY OF THE SOUTHWESTERN DRAINAGES OF MOUNT CAYLEY, BRITISH COLUMBIA; RYDER, A J D; 1984; 20 page(s); 3 map(s)/carte(s); LOCATION, SAMPLES, 1:20 000. LOCATION, 1:1 000 000.

Availability/disponibilité:

Viewing/consultation

GEOLOGICAL SURVEY OF CANADA, MAP LIBRARY.
GEOLOGICAL SURVEY OF CANADA, CORDILLERAN DIVISION.
GEOLOGICAL SURVEY OF CANADA, INSTITUTE OF SEDIMENTARY AND PETROLEUM GEOLOGY.
GEOLOGICAL SURVEY OF CANADA, ATLANTIC GEOSCIENCE CENTRE/BEDFORD INSTITUTE OF OCEANOGRAPHY.

1017

REPORT ON TEMPERATURE GRADIENT DRILLING ON SHOVELNOSE CREEK AT MOUNT CAYLEY, SOUTHWESTERN BRITISH COLUMBIA; READER, J F, CROFT, S A S; 1984; 34 page(s); 2 map(s)/carte(s); LOCATION, 1:1 000 000. LOCATION, 1:50 000.

Availability/disponibilité:

Viewing/consultation

GEOLOGICAL SURVEY OF CANADA, MAP LIBRARY.
GEOLOGICAL SURVEY OF CANADA, CORDILLERAN DIVISION.
GEOLOGICAL SURVEY OF CANADA, INSTITUTE OF SEDIMENTARY AND PETROLEUM GEOLOGY.
GEOLOGICAL SURVEY OF CANADA, ATLANTIC GEOSCIENCE CENTRE/BEDFORD INSTITUTE OF OCEANOGRAPHY.

1018

MAGNETOTELLURIC SURVEY DATA, MOUNT CAYLEY AREA, BRITISH COLUMBIA; PHEONIX GEOPHYSICS LTD; 1984; 94 page(s); 1 map(s)/carte(s); LOCATION, 1:50 000.

Availability/disponibilité:

Viewing/consultation

GEOLOGICAL SURVEY OF CANADA, MAP LIBRARY.
GEOLOGICAL SURVEY OF CANADA, CORDILLERAN DIVISION.
GEOLOGICAL SURVEY OF CANADA, INSTITUTE OF SEDIMENTARY AND PETROLEUM GEOLOGY.
GEOLOGICAL SURVEY OF CANADA, ATLANTIC GEOSCIENCE CENTRE/BEDFORD INSTITUTE OF OCEANOGRAPHY.

1019

REPORT ON E-SCAN MULTIPLE POLE-POLE RESISTIVITY SURVEY AT MOUNT CAYLEY, BRITISH COLUMBIA; SHORE, G A; 1984; 19 page(s); 11 map(s)/carte(s); LOCATION, VOLCANIC BELTS, 1:12 000 000. GEOLOGICAL, 1:38 000. GEOPHYSICAL, 1:25 000.

Availability/disponibilité:

Viewing/consultation

GEOLOGICAL SURVEY OF CANADA, MAP LIBRARY.
GEOLOGICAL SURVEY OF CANADA, CORDILLERAN DIVISION.
GEOLOGICAL SURVEY OF CANADA, INSTITUTE OF SEDIMENTARY AND PETROLEUM GEOLOGY.
GEOLOGICAL SURVEY OF CANADA, ATLANTIC GEOSCIENCE CENTRE/BEDFORD INSTITUTE OF OCEANOGRAPHY.

1020

REPORT ON RESISTIVITY SURVEY IN THE VICINITY OF MOUNT CAYLEY, AUGUST 1980; SHORE, G A; 1984; 14 page(s); 1 map(s)/carte(s); LOCATION, SECTIONS, 1:37 000.

Availability/disponibilité:

Viewing/consultation

GEOLOGICAL SURVEY OF CANADA, MAP LIBRARY.
GEOLOGICAL SURVEY OF CANADA, CORDILLERAN DIVISION.
GEOLOGICAL SURVEY OF CANADA, INSTITUTE OF SEDIMENTARY AND PETROLEUM GEOLOGY.
GEOLOGICAL SURVEY OF CANADA, ATLANTIC GEOSCIENCE CENTRE/BEDFORD INSTITUTE OF OCEANOGRAPHY.

**Index to Geological Survey of Canada Open Files/
Index des dossiers publics de la Commission géologique du Canada**

1021

GEOCHEMISTRY AND GENERAL GEOLOGY OF THE UPPER DEVONIAN PALLISER FORMATION, ROCKY MOUNTAINS, BRITISH COLUMBIA AND ALBERTA ; GELDSETZER, H, DE MILLE, G, SANGSTER, D F, CHUNG, C F, MCDONALD, J A, JONASSON, I R; 1986; 52 page(s)

Availability/disponibilité:

Copies may be purchased/exemplaires en vente

ASHLEY REPRODUCTIONS INC.

GEOLOGICAL SURVEY OF CANADA, PUBLICATIONS OFFICE.

Viewing/consultation

GEOLOGICAL SURVEY OF CANADA, MAP LIBRARY.

GEOLOGICAL SURVEY OF CANADA, INSTITUTE OF SEDIMENTARY AND PETROLEUM GEOLOGY.

GEOLOGICAL SURVEY OF CANADA, CORDILLERAN DIVISION.

GEOLOGICAL SURVEY OF CANADA, ATLANTIC GEOSCIENCE CENTRE/BEDFORD INSTITUTE OF OCEANOGRAPHY.

1022

TOTAL FIELD MAGNETIC DATA, OFFSHORE BRITISH COLUMBIA [102P]; CURRIE, R G; 1984

Availability/disponibilité:

Viewing/consultation

GEOLOGICAL SURVEY OF CANADA, MAP LIBRARY.

GEOLOGICAL SURVEY OF CANADA, INSTITUTE OF SEDIMENTARY AND PETROLEUM GEOLOGY.

GEOLOGICAL SURVEY OF CANADA, CORDILLERAN DIVISION.

GEOLOGICAL SURVEY OF CANADA, ATLANTIC GEOSCIENCE CENTRE/BEDFORD INSTITUTE OF OCEANOGRAPHY.

1023

TOTAL FIELD MAGNETIC DATA, OFFSHORE BRITISH COLUMBIA [103/SW]; CURRIE, R G; 1984

Availability/disponibilité:

Viewing/consultation

GEOLOGICAL SURVEY OF CANADA, MAP LIBRARY.

GEOLOGICAL SURVEY OF CANADA, INSTITUTE OF SEDIMENTARY AND PETROLEUM GEOLOGY.

GEOLOGICAL SURVEY OF CANADA, CORDILLERAN DIVISION.

GEOLOGICAL SURVEY OF CANADA, ATLANTIC GEOSCIENCE CENTRE/BEDFORD INSTITUTE OF OCEANOGRAPHY.

1024

TOTAL FIELD MAGNETIC DATA, OFFSHORE BRITISH COLUMBIA [103B,F]; CURRIE, R G; 1984

Availability/disponibilité:

Viewing/consultation

GEOLOGICAL SURVEY OF CANADA, MAP LIBRARY.

GEOLOGICAL SURVEY OF CANADA, INSTITUTE OF SEDIMENTARY AND PETROLEUM GEOLOGY.

GEOLOGICAL SURVEY OF CANADA, CORDILLERAN DIVISION.

GEOLOGICAL SURVEY OF CANADA, ATLANTIC GEOSCIENCE CENTRE/BEDFORD INSTITUTE OF OCEANOGRAPHY.

1025

TOTAL FIELD MAGNETIC DATA, OFFSHORE BRITISH COLUMBIA [102I]; CURRIE, R G; 1984

Availability/disponibilité:

Viewing/consultation

GEOLOGICAL SURVEY OF CANADA, MAP LIBRARY.

GEOLOGICAL SURVEY OF CANADA, INSTITUTE OF SEDIMENTARY AND PETROLEUM GEOLOGY.

GEOLOGICAL SURVEY OF CANADA, CORDILLERAN DIVISION.

GEOLOGICAL SURVEY OF CANADA, ATLANTIC GEOSCIENCE CENTRE/BEDFORD INSTITUTE OF OCEANOGRAPHY.

**Index to Geological Survey of Canada Open Files/
Index des dossiers publics de la Commission géologique du Canada**

1026

TOTAL FIELD MAGNETIC DATA, OFFSHORE BRITISH COLUMBIA; CURRIE, R G; 1984

1027

GEOLOGY, SAINT JOHN REGION, NEW BRUNSWICK, MAP AND NOTES; CURRIE, K L; 1984; 1 map(s)/carte(s); GEOLOGICAL, 1:50 000.

Availability/disponibilité:

Copies may be purchased/exemplaires en vente

ASHLEY REPRODUCTIONS INC.

PRECISION MICROFILMING SERVICES LIMITED.

Viewing/consultation

GEOLOGICAL SURVEY OF CANADA, MAP LIBRARY.

GEOLOGICAL SURVEY OF CANADA, INSTITUTE OF SEDIMENTARY AND PETROLEUM GEOLOGY.

GEOLOGICAL SURVEY OF CANADA, CORDILLERAN DIVISION.

GEOLOGICAL SURVEY OF CANADA, ATLANTIC GEOSCIENCE CENTRE/BEDFORD INSTITUTE OF OCEANOGRAPHY.

1028

GEOLOGY, WOLF MOUNTAIN, NEWFOUNDLAND, MAP; DICKSON, W L, DELANEY, P W; 1984; 1 map(s)/carte(s); GEOLOGICAL, 1:50 000.

Availability/disponibilité:

Copies may be purchased/exemplaires en vente

ASHLEY REPRODUCTIONS INC.

NEWFOUNDLAND DEPARTMENT OF MINES AND ENERGY, PUBLICATIONS AND INFORMATION SECTION.

Viewing/consultation

GEOLOGICAL SURVEY OF CANADA, MAP LIBRARY.

GEOLOGICAL SURVEY OF CANADA, INSTITUTE OF SEDIMENTARY AND PETROLEUM GEOLOGY.

GEOLOGICAL SURVEY OF CANADA, CORDILLERAN DIVISION.

GEOLOGICAL SURVEY OF CANADA, ATLANTIC GEOSCIENCE CENTRE/BEDFORD INSTITUTE OF OCEANOGRAPHY.

1029

GEOLOGY, DOLLAND BROOK EAST, NEWFOUNDLAND, MAP; DICKSON, W L, DELANEY, P W; 1984; 1 map(s)/carte(s); GEOLOGICAL, 1:50 000.

Availability/disponibilité:

Copies may be purchased/exemplaires en vente

ASHLEY REPRODUCTIONS INC.

NEWFOUNDLAND DEPARTMENT OF MINES AND ENERGY, PUBLICATIONS AND INFORMATION SECTION.

Viewing/consultation

GEOLOGICAL SURVEY OF CANADA, MAP LIBRARY.

GEOLOGICAL SURVEY OF CANADA, INSTITUTE OF SEDIMENTARY AND PETROLEUM GEOLOGY.

GEOLOGICAL SURVEY OF CANADA, CORDILLERAN DIVISION.

GEOLOGICAL SURVEY OF CANADA, ATLANTIC GEOSCIENCE CENTRE/BEDFORD INSTITUTE OF OCEANOGRAPHY.

1030

GEOLOGY, D'ESPOIR BROOK, NEWFOUNDLAND; DICKSON, W L, TOMLIN, S L; 1984; 1 map(s)/carte(s); GEOLOGICAL, 1:50 000.

Availability/disponibilité:

Copies may be purchased/exemplaires en vente

ASHLEY REPRODUCTIONS INC.

NEWFOUNDLAND DEPARTMENT OF MINES AND ENERGY, PUBLICATIONS AND INFORMATION SECTION.

Viewing/consultation

GEOLOGICAL SURVEY OF CANADA, MAP LIBRARY.

GEOLOGICAL SURVEY OF CANADA, INSTITUTE OF SEDIMENTARY AND PETROLEUM GEOLOGY.

GEOLOGICAL SURVEY OF CANADA, CORDILLERAN DIVISION.

GEOLOGICAL SURVEY OF CANADA, ATLANTIC GEOSCIENCE CENTRE/BEDFORD INSTITUTE OF OCEANOGRAPHY.

**Index to Geological Survey of Canada Open Files/
Index des dossiers publics de la Commission géologique du Canada**

1031

EXPLORATION HIGHLIGHTS - 1983; PART 2 : WESTERN CANADA; MCMILLAN, N J, TAYLOR, G C; 1984; 26 page(s); 10 map(s)/carte(s); GEOLOGICAL, 1:12 000 000.

Availability/disponibilité:

Copies may be purchased/exemplaires en vente

GEOLOGICAL SURVEY OF CANADA, INSTITUTE OF SEDIMENTARY AND PETROLEUM GEOLOGY.

Viewing/consultation

GEOLOGICAL SURVEY OF CANADA, MAP LIBRARY.

GEOLOGICAL SURVEY OF CANADA, INSTITUTE OF SEDIMENTARY AND PETROLEUM GEOLOGY.

GEOLOGICAL SURVEY OF CANADA, CORDILLERAN DIVISION.

GEOLOGICAL SURVEY OF CANADA, ATLANTIC GEOSCIENCE CENTRE/BEDFORD INSTITUTE OF OCEANOGRAPHY.

1032

GEOLOGY, NORTHEASTERN BRITISH COLUMBIA, MAPS; STOTT, D F; 1984; 8 map(s)/carte(s); GEOLOGICAL, 1:50 000.

Availability/disponibilité:

Copies may be purchased/exemplaires en vente

GEOLOGICAL SURVEY OF CANADA, CORDILLERAN DIVISION.

RILEY'S DATASHARE INTERNATIONAL LIMITED.

Viewing/consultation

GEOLOGICAL SURVEY OF CANADA, MAP LIBRARY.

GEOLOGICAL SURVEY OF CANADA, INSTITUTE OF SEDIMENTARY AND PETROLEUM GEOLOGY.

GEOLOGICAL SURVEY OF CANADA, CORDILLERAN DIVISION.

GEOLOGICAL SURVEY OF CANADA, ATLANTIC GEOSCIENCE CENTRE/BEDFORD INSTITUTE OF OCEANOGRAPHY.

1033

TERRAIN INVENTORY, SHELDON LAKE, YUKON TERRITORY, MAP AND NOTES; JACKSON, L E, JR, MORISON, S E; 1984; 1 map(s)/carte(s); SURFICIAL GEOLOGY, 1:125 000.

Availability/disponibilité:

Copies may be purchased/exemplaires en vente

GEOLOGICAL SURVEY OF CANADA, CORDILLERAN DIVISION.

Viewing/consultation

GEOLOGICAL SURVEY OF CANADA, MAP LIBRARY.

GEOLOGICAL SURVEY OF CANADA, INSTITUTE OF SEDIMENTARY AND PETROLEUM GEOLOGY.

GEOLOGICAL SURVEY OF CANADA, CORDILLERAN DIVISION.

GEOLOGICAL SURVEY OF CANADA, ATLANTIC GEOSCIENCE CENTRE/BEDFORD INSTITUTE OF OCEANOGRAPHY.

1034

GEOLOGICAL AND GEOCHEMICAL DATA FOR SEDIMENT AND PORE WATER SAMPLES FROM THE NORTHEASTERN PACIFIC OCEAN, OFF THE COAST OF CAPE MENDOCINO, CALIFORNIA; WINTERS, G V, BUCKLEY, D E, CRANSTON, R E, FITZGERALD, R A, STOFFYN, M; 1984; 33 page(s)

Availability/disponibilité:

Copies may be purchased/exemplaires en vente

PRECISION MICROFILMING SERVICES LIMITED.

Viewing/consultation

GEOLOGICAL SURVEY OF CANADA, MAP LIBRARY.

GEOLOGICAL SURVEY OF CANADA, INSTITUTE OF SEDIMENTARY AND PETROLEUM GEOLOGY.

GEOLOGICAL SURVEY OF CANADA, CORDILLERAN DIVISION.

GEOLOGICAL SURVEY OF CANADA, ATLANTIC GEOSCIENCE CENTRE/BEDFORD INSTITUTE OF OCEANOGRAPHY.

**Index to Geological Survey of Canada Open Files/
Index des dossiers publics de la Commission géologique du Canada**

1035

AIRBORNE RADIOACTIVITY SURVEY VIDEO-TAPE; GRASTY, R L; 1984

Availability/disponibilité:

Copies may be purchased/exemplaires en vente
ADAM AND ASSOCIATES.

1036

GEOLOGY, NORTH KENT ISLAND AND SOUTH ELLESMERE ISLAND, DISTRICT OF FRANKLIN, MAPS; MAYR, U, OKULITCH, A V; 1984; 3 map(s)/carte(s); GEOLOGICAL, 1:125 000.

Availability/disponibilité:

Copies may be purchased/exemplaires en vente
RILEY'S DATASHARE INTERNATIONAL LIMITED.

Viewing/consultation

GEOLOGICAL SURVEY OF CANADA, MAP LIBRARY.
GEOLOGICAL SURVEY OF CANADA, INSTITUTE OF SEDIMENTARY AND PETROLEUM GEOLOGY.
GEOLOGICAL SURVEY OF CANADA, CORDILLERAN DIVISION.
GEOLOGICAL SURVEY OF CANADA, ATLANTIC GEOSCIENCE CENTRE/BEDFORD INSTITUTE OF OCEANOGRAPHY.

1037

OIL SHALES OF THE BIG MARSH AND PICTOU AREAS, NOVA SCOTIA; MACAULEY, G, BALL, F D; 1984; 57 page(s); 3 map(s)/carte(s); LOCATION, OUTCROPS, 1:60 000. LOCATION, OIL SHALE BEDS, 1:75 000. LOCATION, OIL SHALE BEDS, 1:1 000 000.

Availability/disponibilité:

Copies may be purchased/exemplaires en vente
RILEY'S DATASHARE INTERNATIONAL LIMITED.
MARITIME RESOURCE MANAGEMENT SERVICE.

Viewing/consultation

GEOLOGICAL SURVEY OF CANADA, MAP LIBRARY.
GEOLOGICAL SURVEY OF CANADA, INSTITUTE OF SEDIMENTARY AND PETROLEUM GEOLOGY.
GEOLOGICAL SURVEY OF CANADA, CORDILLERAN DIVISION.
GEOLOGICAL SURVEY OF CANADA, ATLANTIC GEOSCIENCE CENTRE/BEDFORD INSTITUTE OF OCEANOGRAPHY.

1038

GEOLOGY, JASPER, ALBERTA-BRITISH COLUMBIA, MAP AND SECTIONS; MOUNTJOY, E W, PRICE, R A; 1984; 1 map(s)/carte(s); GEOLOGICAL, 1:50 000.

Availability/disponibilité:

Copies may be purchased/exemplaires en vente
RILEY'S DATASHARE INTERNATIONAL LIMITED.
ASHLEY REPRODUCTIONS INC.

Viewing/consultation

GEOLOGICAL SURVEY OF CANADA, MAP LIBRARY.
GEOLOGICAL SURVEY OF CANADA, INSTITUTE OF SEDIMENTARY AND PETROLEUM GEOLOGY.
GEOLOGICAL SURVEY OF CANADA, CORDILLERAN DIVISION.
GEOLOGICAL SURVEY OF CANADA, ATLANTIC GEOSCIENCE CENTRE/BEDFORD INSTITUTE OF OCEANOGRAPHY.

Related reference/référence connexe:

This document is related to/ce document est relié à GSC MAP 1611A.

**Index to Geological Survey of Canada Open Files/
Index des dossiers publics de la Commission géologique du Canada**

1039

PEARSONFILE COMPUTER TAPE OF COPPER DEPOSITS AND OCCURRENCES IN THE NORTH SHORE REGION OF LAKE HURON, ONTARIO; PEARSON, W N, BRETZLAFF, R E, CARRIERE, J J; 1985

Availability/disponibilité:

Copies may be purchased/exemplaires en vente

ASHLEY REPRODUCTIONS INC.

Viewing/consultation

GEOLOGICAL SURVEY OF CANADA, MAP LIBRARY.

GEOLOGICAL SURVEY OF CANADA, INSTITUTE OF SEDIMENTARY AND PETROLEUM GEOLOGY.

GEOLOGICAL SURVEY OF CANADA, CORDILLERAN DIVISION.

GEOLOGICAL SURVEY OF CANADA, ATLANTIC GEOSCIENCE CENTRE/BEDFORD INSTITUTE OF OCEANOGRAPHY.

Related reference/référence connexe:

This document is contained in/ce document est contenu dans GSCPAPER 83-28.

1040

HOW DO ICEBERGS AFFECT THE SEA FLOOR : [VIDEO PROGRAM VHS OR BETA]; JOSENHANS, H W, FROBEL, D; 1985

Availability/disponibilité:

Viewing/consultation

GEOLOGICAL SURVEY OF CANADA, ATLANTIC GEOSCIENCE CENTRE/BEDFORD INSTITUTE OF OCEANOGRAPHY.

1041

GEOLOGY OF THE SOUTHWESTERN CAPE BRETON HIGHLANDS, NOVA SCOTIA; JAMIESON, R A, CRAW, D, DOUCET, P; 1984; 4 map(s)/carte(s); GEOLOGICAL, 1:50 000. 1:25 000.

Availability/disponibilité:

Copies may be purchased/exemplaires en vente

ASHLEY REPRODUCTIONS INC.

Viewing/consultation

GEOLOGICAL SURVEY OF CANADA, MAP LIBRARY.

GEOLOGICAL SURVEY OF CANADA, INSTITUTE OF SEDIMENTARY AND PETROLEUM GEOLOGY.

GEOLOGICAL SURVEY OF CANADA, CORDILLERAN DIVISION.

GEOLOGICAL SURVEY OF CANADA, ATLANTIC GEOSCIENCE CENTRE/BEDFORD INSTITUTE OF OCEANOGRAPHY.

1042

REPORT ON E-SCAN ELECTRICAL RESISTIVITY SURVEY, LAKELSE HOT SPRINGS, LAKELSE, BRITISH COLUMBIA; SHORE, G A; 1984; 63 page(s); 4 map(s)/carte(s); GEOLOGICAL, 1:253 440. LOCATION, 1:12 500.

Availability/disponibilité:

Copies may be purchased/exemplaires en vente

GEOLOGICAL SURVEY OF CANADA, CORDILLERAN DIVISION.

Viewing/consultation

GEOLOGICAL SURVEY OF CANADA, MAP LIBRARY.

GEOLOGICAL SURVEY OF CANADA, INSTITUTE OF SEDIMENTARY AND PETROLEUM GEOLOGY.

GEOLOGICAL SURVEY OF CANADA, CORDILLERAN DIVISION.

GEOLOGICAL SURVEY OF CANADA, ATLANTIC GEOSCIENCE CENTRE/BEDFORD INSTITUTE OF OCEANOGRAPHY.

Related reference/référence connexe:

This document is related to/ce document est relié à GSCMAP-A 1136A.

**Index to Geological Survey of Canada Open Files/
Index des dossiers publics de la Commission géologique du Canada**

1043

GEOLOGY, AMER LAKE, DEEP ROSE LAKE, AND PARTS OF PELLY LAKE, DISTRICT OF KEEWATIN, MAP AND NOTES; TELLA, S; 1984; 1 map(s)/carte(s); GEOLOGICAL, 1:250 000.

Availability/disponibilité:

Copies may be purchased/exemplaires en vente
ASHLEY REPRODUCTIONS INC.

Viewing/consultation

GEOLOGICAL SURVEY OF CANADA, MAP LIBRARY.
GEOLOGICAL SURVEY OF CANADA, INSTITUTE OF SEDIMENTARY AND PETROLEUM GEOLOGY.
GEOLOGICAL SURVEY OF CANADA, CORDILLERAN DIVISION.
GEOLOGICAL SURVEY OF CANADA, ATLANTIC GEOSCIENCE CENTRE/BEDFORD INSTITUTE OF OCEANOGRAPHY.

1044

STANDARD METHODS FOR COLLECTING, DESCRIBING AND SAMPLING QUATERNARY SEDIMENTS AT THE ATLANTIC GEOSCIENCE CENTER; PIPER, D J W, MUDIE, P J, RIDEOUT, K, ROBERTSON, K R, SCHAFFER, C T, VILKS, G, HARDY, I A; 1984; 47 page(s)

Availability/disponibilité:

Copies may be purchased/exemplaires en vente
MARITIME RESOURCE MANAGEMENT SERVICE.

Viewing/consultation

GEOLOGICAL SURVEY OF CANADA, MAP LIBRARY.
GEOLOGICAL SURVEY OF CANADA, INSTITUTE OF SEDIMENTARY AND PETROLEUM GEOLOGY.
GEOLOGICAL SURVEY OF CANADA, CORDILLERAN DIVISION.
GEOLOGICAL SURVEY OF CANADA, ATLANTIC GEOSCIENCE CENTRE/BEDFORD INSTITUTE OF OCEANOGRAPHY.

1045

GEOLOGIE DES FORMATIONS EN SURFACE DE LA MER DE GOLDTHWAIT, COTE NORD DU SAINT-LAURENT, QUEBEC, CARTES/SURFICIAL GEOLOGY, NORTH COAST, GULF OF ST. LAWRENCE, QUEBEC, MAPS; DUBOIS, J M M, DESMARAIS, G, BROUILLETTE, D, PERRAS, S, TREMBLAY, G L, LARIVIERE, L, DENIS, F, LESSARD, G; 1984; 5 map(s)/carte(s); SURFICIAL GEOLOGY, 1:250 000.

Availability/disponibilité:

Copies may be purchased/exemplaires en vente
ASHLEY REPRODUCTIONS INC.

Viewing/consultation

GEOLOGICAL SURVEY OF CANADA, MAP LIBRARY.
GEOLOGICAL SURVEY OF CANADA, INSTITUTE OF SEDIMENTARY AND PETROLEUM GEOLOGY.
GEOLOGICAL SURVEY OF CANADA, CORDILLERAN DIVISION.
GEOLOGICAL SURVEY OF CANADA, ATLANTIC GEOSCIENCE CENTRE/BEDFORD INSTITUTE OF OCEANOGRAPHY.

1046

GEOLOGY, NORTHERN MELVILLE PENINSULA, PRELIMINARY MAP AND NOTES; SCHAU, M, HEYWOOD, W W; 1984; 1 map(s)/carte(s); GEOLOGICAL, 1:500 000.

Availability/disponibilité:

Copies may be purchased/exemplaires en vente
ASHLEY REPRODUCTIONS INC.

Viewing/consultation

GEOLOGICAL SURVEY OF CANADA, MAP LIBRARY.
GEOLOGICAL SURVEY OF CANADA, INSTITUTE OF SEDIMENTARY AND PETROLEUM GEOLOGY.
GEOLOGICAL SURVEY OF CANADA, CORDILLERAN DIVISION.
GEOLOGICAL SURVEY OF CANADA, ATLANTIC GEOSCIENCE CENTRE/BEDFORD INSTITUTE OF OCEANOGRAPHY.

**Index to Geological Survey of Canada Open Files/
Index des dossiers publics de la Commission géologique du Canada**

1047

AEROMAGNETIC GRADIOMETER MAPS, NORTHERN MANITOBA; GEOLOGICAL SURVEY OF CANADA; 1984; 18 map(s)/carte(s); GEOPHYSICAL, VERTICAL GRADIENT, 1:20 000. GEOPHYSICAL, MAGNETIC, 1:20 000. GEOPHYSICAL, COLOUR APPLICON PLOTS, 1:50 000.

Availability/disponibilité:

Copies may be purchased/exemplaires en vente

ASHLEY REPRODUCTIONS INC.

GEOLOGICAL SURVEY OF CANADA, GEOPHYSICAL DATA CENTRE.

Viewing/consultation

MANITOBA DEPARTMENT OF ENERGY AND MINES.

GEOLOGICAL SURVEY OF CANADA, PUBLICATIONS OFFICE.

GEOLOGICAL SURVEY OF CANADA, ATLANTIC GEOSCIENCE CENTRE/BEDFORD INSTITUTE OF OCEANOGRAPHY.

GEOLOGICAL SURVEY OF CANADA, INSTITUTE OF SEDIMENTARY AND PETROLEUM GEOLOGY.

GEOLOGICAL SURVEY OF CANADA, CORDILLERAN DIVISION.

1048

AEROMAGNETIC GRADIOMETER MAPS, GUYSBOROUGH, NOVA SCOTIA; GEOLOGICAL SURVEY OF CANADA; 1984; 40 map(s)/carte(s); GEOPHYSICAL, MAGNETIC, 1:25 000. GEOPHYSICAL, VERTICAL GRADIENT, 1:25 000. GEOPHYSICAL, COLOUR APPLICON PLOTS, 1:50 000.

Availability/disponibilité:

Copies may be purchased/exemplaires en vente

ASHLEY REPRODUCTIONS INC.

GEOLOGICAL SURVEY OF CANADA, GEOPHYSICAL DATA CENTRE.

Viewing/consultation

NOVA SCOTIA DEPARTMENT OF MINES.

GEOLOGICAL SURVEY OF CANADA, PUBLICATIONS OFFICE.

GEOLOGICAL SURVEY OF CANADA, ATLANTIC GEOSCIENCE CENTRE/BEDFORD INSTITUTE OF OCEANOGRAPHY.

GEOLOGICAL SURVEY OF CANADA, INSTITUTE OF SEDIMENTARY AND PETROLEUM GEOLOGY.

GEOLOGICAL SURVEY OF CANADA, CORDILLERAN DIVISION.

1049

AEROMAGNETIC GRADIOMETER MAPS, BUCHANS-BADGER, NEWFOUNDLAND; GEOLOGICAL SURVEY OF CANADA; 1984; 24 map(s)/carte(s); GEOPHYSICAL, MAGNETIC, 1:25 000. GEOPHYSICAL, VERTICAL GRADIENT, 1:25 000. GEOPHYSICAL, COLOUR APPLICON PLOTS, 1:50 000.

Availability/disponibilité:

Copies may be purchased/exemplaires en vente

ASHLEY REPRODUCTIONS INC.

GEOLOGICAL SURVEY OF CANADA, GEOPHYSICAL DATA CENTRE.

Viewing/consultation

GEOLOGICAL SURVEY OF CANADA, MAP LIBRARY.

GEOLOGICAL SURVEY OF CANADA, INSTITUTE OF SEDIMENTARY AND PETROLEUM GEOLOGY.

GEOLOGICAL SURVEY OF CANADA, CORDILLERAN DIVISION.

GEOLOGICAL SURVEY OF CANADA, ATLANTIC GEOSCIENCE CENTRE/BEDFORD INSTITUTE OF OCEANOGRAPHY.

**Index to Geological Survey of Canada Open Files/
Index des dossiers publics de la Commission géologique du Canada**

1050

GAMMA RAY SPECTROMETER MAPS, MURCHISON RIVER, DISTRICT OF KEEWATIN AND DISTRICT OF FRANKLIN; GEOLOGICAL SURVEY OF CANADA ; 1984; 7 map(s)/carte(s); GEOPHYSICAL, RADIOMETRIC, 1:1 000 000.

Availability/disponibilité:

Copies may be purchased/exemplaires en vente

GEOLOGICAL SURVEY OF CANADA, PUBLICATIONS OFFICE.
GEOLOGICAL SURVEY OF CANADA, CORDILLERAN DIVISION.
GEOLOGICAL SURVEY OF CANADA, INSTITUTE OF SEDIMENTARY AND PETROLEUM GEOLOGY.
ASHLEY REPRODUCTIONS INC.

Viewing/consultation

GEOLOGICAL SURVEY OF CANADA, MAP LIBRARY.
GEOLOGICAL SURVEY OF CANADA, INSTITUTE OF SEDIMENTARY AND PETROLEUM GEOLOGY.
GEOLOGICAL SURVEY OF CANADA, CORDILLERAN DIVISION.
GEOLOGICAL SURVEY OF CANADA, ATLANTIC GEOSCIENCE CENTRE/BEDFORD INSTITUTE OF OCEANOGRAPHY.

Related reference/référence connexe:

This document is related to/ce document est relié à GSC AGRS 35157G; 35247G; 35647G; 35147G; 35447G; 35547G; IMW NR 15/16/17.

1051

GAMMA RAY SPECTROMETER MAPS, GREAT BEAR RIVER, DISTRICT OF MACKENZIE; GEOLOGICAL SURVEY OF CANADA; 1984; 7 map(s)/carte(s); GEOPHYSICAL, RADIOMETRIC, 1:1 000 000.

Availability/disponibilité:

Copies may be purchased/exemplaires en vente

GEOLOGICAL SURVEY OF CANADA, PUBLICATIONS OFFICE.
GEOLOGICAL SURVEY OF CANADA, INSTITUTE OF SEDIMENTARY AND PETROLEUM GEOLOGY.
GEOLOGICAL SURVEY OF CANADA, CORDILLERAN DIVISION.
ASHLEY REPRODUCTIONS INC.

Viewing/consultation

GEOLOGICAL SURVEY OF CANADA, MAP LIBRARY.
GEOLOGICAL SURVEY OF CANADA, INSTITUTE OF SEDIMENTARY AND PETROLEUM GEOLOGY.
GEOLOGICAL SURVEY OF CANADA, CORDILLERAN DIVISION.
GEOLOGICAL SURVEY OF CANADA, ATLANTIC GEOSCIENCE CENTRE/BEDFORD INSTITUTE OF OCEANOGRAPHY.

Related reference/référence connexe:

This document is related to/ce document est relié à GSCAGRS 36386A; 36286G; 36486G; 36186G; 36586G; 36086G; 36686G; 35986G; IMW NQ 9/10/11/12.

1052

GAMMA RAY SPECTROMETER MAPS, THELON RIVER, DISTRICT OF MACKENZIE AND DISTRICT OF KEEWATIN; GEOLOGICAL SURVEY OF CANADA; 1984; 7 map(s)/carte(s); GEOPHYSICAL, RADIOMETRIC, 1:1 000 000.

Availability/disponibilité:

Copies may be purchased/exemplaires en vente

ASHLEY REPRODUCTIONS INC.
GEOLOGICAL SURVEY OF CANADA, PUBLICATIONS OFFICE.
GEOLOGICAL SURVEY OF CANADA, CORDILLERAN DIVISION .
GEOLOGICAL SURVEY OF CANADA, INSTITUTE OF SEDIMENTARY AND PETROLEUM GEOLOGY.

Viewing/consultation

GEOLOGICAL SURVEY OF CANADA, MAP LIBRARY.
GEOLOGICAL SURVEY OF CANADA, INSTITUTE OF SEDIMENTARY AND PETROLEUM GEOLOGY.
GEOLOGICAL SURVEY OF CANADA, CORDILLERAN DIVISION.
GEOLOGICAL SURVEY OF CANADA, ATLANTIC GEOSCIENCE CENTRE/BEDFORD INSTITUTE OF OCEANOGRAPHY.

Related reference/référence connexe:

This document is related to/ce document est relié à GSCAGRS 35666G; 35366G; 35766G; 35266G; 35866G; 35166G; 37076G; IMW NQ 12/13/14.

**Index to Geological Survey of Canada Open Files/
Index des dossiers publics de la Commission géologique du Canada**

1053

GAMMA RAY SPECTROMETER MAP, QUOICH RIVER, DISTRICT OF KEEWATIN AND DISTRICT OF FRANKLIN; GEOLOGICAL SURVEY OF CANADA; 1984; 7 map(s)/carte(s); GEOPHYSICAL, RADIOMETRIC, 1:1 000 000.

Availability/disponibilité:

Copies may be purchased/exemplaires en vente

GEOLOGICAL SURVEY OF CANADA, PUBLICATIONS OFFICE.
GEOLOGICAL SURVEY OF CANADA, CORDILLERAN DIVISION.
GEOLOGICAL SURVEY OF CANADA, INSTITUTE OF SEDIMENTARY AND PETROLEUM GEOLOGY.
ASHLEY REPRODUCTIONS INC.

Viewing/consultation

GEOLOGICAL SURVEY OF CANADA, MAP LIBRARY.
GEOLOGICAL SURVEY OF CANADA, INSTITUTE OF SEDIMENTARY AND PETROLEUM GEOLOGY.
GEOLOGICAL SURVEY OF CANADA, CORDILLERAN DIVISION.
GEOLOGICAL SURVEY OF CANADA, ATLANTIC GEOSCIENCE CENTRE/BEDFORD INSTITUTE OF OCEANOGRAPHY.

Related reference/référence connexe:

This document is related to/ce document est relié à GSCAGRS 36356G; 36256G; 35556G; 35456G; 35356G; 35656G; 36156G; 36056G; 36556G; 35856G; 35956G; 36656G; 35546G; 36246G; 36346G; 36146G; 36446G; 36046G; 36546G; 37056G, IMW NQ 15/16/17.

1054

GAMMA RAY SPECTROMETER MAPS, SLAVE RIVER, DISTRICT OF MACKENZIE; GEOLOGICAL SURVEY OF CANADA; 1984; 7 map(s)/carte(s); GEOPHYSICAL, RADIOMETRIC, 1:1 000 000.

Availability/disponibilité:

Copies may be purchased/exemplaires en vente

GEOLOGICAL SURVEY OF CANADA, PUBLICATIONS OFFICE.
GEOLOGICAL SURVEY OF CANADA, CORDILLERAN DIVISION.
GEOLOGICAL SURVEY OF CANADA, INSTITUTE OF SEDIMENTARY AND PETROLEUM GEOLOGY.
ASHLEY REPRODUCTIONS INC.

Viewing/consultation

GEOLOGICAL SURVEY OF CANADA, MAP LIBRARY.
GEOLOGICAL SURVEY OF CANADA, INSTITUTE OF SEDIMENTARY AND PETROLEUM GEOLOGY.
GEOLOGICAL SURVEY OF CANADA, CORDILLERAN DIVISION.
GEOLOGICAL SURVEY OF CANADA, ATLANTIC GEOSCIENCE CENTRE/BEDFORD INSTITUTE OF OCEANOGRAPHY.

1055

GAMMA RAY SPECTROMETER MAPS, LOCKHART RIVER, DISTRICT OF MACKENZIE; GEOLOGICAL SURVEY OF CANADA; 1984; 7 map(s)/carte(s); GEOPHYSICAL, RADIOMETRIC, 1:1 000 000.

Availability/disponibilité:

Copies may be purchased/exemplaires en vente

GEOLOGICAL SURVEY OF CANADA, PUBLICATIONS OFFICE.
GEOLOGICAL SURVEY OF CANADA, CORDILLERAN DIVISION.
GEOLOGICAL SURVEY OF CANADA, INSTITUTE OF SEDIMENTARY AND PETROLEUM GEOLOGY.
ASHLEY REPRODUCTIONS INC.

Viewing/consultation

GEOLOGICAL SURVEY OF CANADA, MAP LIBRARY.
GEOLOGICAL SURVEY OF CANADA, INSTITUTE OF SEDIMENTARY AND PETROLEUM GEOLOGY.
GEOLOGICAL SURVEY OF CANADA, CORDILLERAN DIVISION.
GEOLOGICAL SURVEY OF CANADA, ATLANTIC GEOSCIENCE CENTRE/BEDFORD INSTITUTE OF OCEANOGRAPHY.

Related reference/référence connexe:

This document is related to/ce document est relié à GSCAGRS 35275G; 35175G; 35875G; 37075G, GSCOF 101,1124,188; IMW NP 12/13.

**Index to Geological Survey of Canada Open Files/
Index des dossiers publics de la Commission géologique du Canada**

1056

GAMMA RAY SPECTROMETER MAPS, DUBAWNT RIVER, DISTRICT OF MACKENZIE AND DISTRICT OF KEEWATIN; GEOLOGICAL SURVEY OF CANADA; 1984; 7 map(s)/carte(s); GEOPHYSICAL, RADIOMETRIC, 1:1 000 000.

Availability/disponibilité:

Copies may be purchased/exemplaires en vente

**GEOLOGICAL SURVEY OF CANADA, PUBLICATIONS OFFICE.
GEOLOGICAL SURVEY OF CANADA, CORDILLERAN DIVISION.
GEOLOGICAL SURVEY OF CANADA, INSTITUTE OF SEDIMENTARY AND PETROLEUM GEOLOGY.
ASHLEY REPRODUCTIONS INC.**

Viewing/consultation

**GEOLOGICAL SURVEY OF CANADA, MAP LIBRARY.
GEOLOGICAL SURVEY OF CANADA, INSTITUTE OF SEDIMENTARY AND PETROLEUM GEOLOGY.
GEOLOGICAL SURVEY OF CANADA, CORDILLERAN DIVISION.
GEOLOGICAL SURVEY OF CANADA, ATLANTIC GEOSCIENCE CENTRE/BEDFORD INSTITUTE OF OCEANOGRAPHY.**

Related reference/référence connexe:

This document is related to/ce document est relié à GSCAGRS 35465G; 35565G; 36265G; 35365G; 35665G; 36165G; 36465G; 35265G; 35765; 36065G; 36565G; 35165G; 36865G; 35965G; 36665G; IMW NP 13/14.

1057

GAMMA RAY SPECTROMETER MAPS, MAGUSE RIVER, DISTRICT OF KEEWATIN; GEOLOGICAL SURVEY OF CANADA; 1984; 7 map(s)/carte(s); GEOPHYSICAL, RADIOMETRIC, 1:1 000 000.

Availability/disponibilité:

Copies may be purchased/exemplaires en vente

**GEOLOGICAL SURVEY OF CANADA, PUBLICATIONS OFFICE.
GEOLOGICAL SURVEY OF CANADA, CORDILLERAN DIVISION.
GEOLOGICAL SURVEY OF CANADA, INSTITUTE OF SEDIMENTARY AND PETROLEUM GEOLOGY.
ASHLEY REPRODUCTIONS INC.**

Viewing/consultation

**GEOLOGICAL SURVEY OF CANADA, MAP LIBRARY.
GEOLOGICAL SURVEY OF CANADA, INSTITUTE OF SEDIMENTARY AND PETROLEUM GEOLOGY.
GEOLOGICAL SURVEY OF CANADA, CORDILLERAN DIVISION.
GEOLOGICAL SURVEY OF CANADA, ATLANTIC GEOSCIENCE CENTRE/BEDFORD INSTITUTE OF OCEANOGRAPHY.**

Related reference/référence connexe:

This document is related to/ce document est relié à GSCAGRS 35455G; 35555G; 36255G; 36355G; 36155G; 36455G; 36055G; 36555G; IMW NP 15/16.

1058

GAMMA RAY SPECTROMETER MAPS, LAKE ATHABASCA, ALBERTA-SASKATCHEWAN; GEOLOGICAL SURVEY OF CANADA; 1984; 7 map(s)/carte(s); GEOPHYSICAL, RADIOMETRIC, 1:1 000 000.

Availability/disponibilité:

Copies may be purchased/exemplaires en vente

**GEOLOGICAL SURVEY OF CANADA, PUBLICATIONS OFFICE.
GEOLOGICAL SURVEY OF CANADA, CORDILLERAN DIVISION.
GEOLOGICAL SURVEY OF CANADA, INSTITUTE OF SEDIMENTARY AND PETROLEUM GEOLOGY.
ASHLEY REPRODUCTIONS INC.**

Viewing/consultation

**GEOLOGICAL SURVEY OF CANADA, MAP LIBRARY.
GEOLOGICAL SURVEY OF CANADA, INSTITUTE OF SEDIMENTARY AND PETROLEUM GEOLOGY.
GEOLOGICAL SURVEY OF CANADA, CORDILLERAN DIVISION.
GEOLOGICAL SURVEY OF CANADA, ATLANTIC GEOSCIENCE CENTRE/BEDFORD INSTITUTE OF OCEANOGRAPHY.**

Related reference/référence connexe:

This document is related to/ce document est relié à GSCAGRS 35574G, 36274G, 36374G; GSCOF 257; IMW NO 12.

**Index to Geological Survey of Canada Open Files/
Index des dossiers publics de la Commission géologique du Canada**

1059

GAMMA RAY SPECTROMETER MAPS, WOLLASTON LAKE, SASKATCHEWAN; GEOLOGICAL SURVEY OF CANADA; 1984; 7 map(s)/carte(s); GEOPHYSICAL, RADIOMETRIC, 1:1 000 000.

Availability/disponibilité:

Copies may be purchased/exemplaires en vente

GEOLOGICAL SURVEY OF CANADA, PUBLICATIONS OFFICE.
GEOLOGICAL SURVEY OF CANADA, CORDILLERAN DIVISION.
GEOLOGICAL SURVEY OF CANADA, INSTITUTE OF SEDIMENTARY AND PETROLEUM GEOLOGY.
ASHLEY REPRODUCTIONS INC.

Viewing/consultation

GEOLOGICAL SURVEY OF CANADA, MAP LIBRARY.
GEOLOGICAL SURVEY OF CANADA, INSTITUTE OF SEDIMENTARY AND PETROLEUM GEOLOGY.
GEOLOGICAL SURVEY OF CANADA, CORDILLERAN DIVISION.
GEOLOGICAL SURVEY OF CANADA, ATLANTIC GEOSCIENCE CENTRE/BEDFORD INSTITUTE OF OCEANOGRAPHY.

Related reference/référence connexe:

This document is related to/ce document est relié à GSCAGRS 36264G, 35564G, 35464G, 35174G, 35874G, 35274G, 35774G; GSCOF 257; IMW NO 13.

1060

GAMMA RAY SPECTROMETER MAPS, SOUTHERN INDIAN LAKE, MANITOBA; GEOLOGICAL SURVEY OF CANADA; 1984; 7 map(s)/carte(s); GEOPHYSICAL, RADIOMETRIC, 1:1 000 000.

Availability/disponibilité:

Copies may be purchased/exemplaires en vente

GEOLOGICAL SURVEY OF CANADA, PUBLICATIONS OFFICE.
GEOLOGICAL SURVEY OF CANADA, CORDILLERAN DIVISION.
GEOLOGICAL SURVEY OF CANADA, INSTITUTE OF SEDIMENTARY AND PETROLEUM GEOLOGY.
ASHLEY REPRODUCTIONS INC.

Viewing/consultation

GEOLOGICAL SURVEY OF CANADA, MAP LIBRARY.
GEOLOGICAL SURVEY OF CANADA, INSTITUTE OF SEDIMENTARY AND PETROLEUM GEOLOGY.
GEOLOGICAL SURVEY OF CANADA, CORDILLERAN DIVISION.
GEOLOGICAL SURVEY OF CANADA, ATLANTIC GEOSCIENCE CENTRE/BEDFORD INSTITUTE OF OCEANOGRAPHY.

Related reference/référence connexe:

This document is related to/ce document est relié à GSCAGRS 35364G, 35664G, 36164G, 36464G, 35264G, 35764, 36064G, 36564G, 35164G, 35964G, 36664G; IMW NO 14.

1061

GAMMA RAY SPECTROMETER MAP, CHURCHILL, MANITOBA; GEOLOGICAL SURVEY OF CANADA; 1984; 7 map(s)/carte(s); GEOPHYSICAL, RADIOMETRIC, 1:1 000 000.

Availability/disponibilité:

Copies may be purchased/exemplaires en vente

GEOLOGICAL SURVEY OF CANADA, PUBLICATIONS OFFICE.
GEOLOGICAL SURVEY OF CANADA, INSTITUTE OF SEDIMENTARY AND PETROLEUM GEOLOGY.
GEOLOGICAL SURVEY OF CANADA, CORDILLERAN DIVISION.
ASHLEY REPRODUCTIONS INC.

Viewing/consultation

GEOLOGICAL SURVEY OF CANADA, MAP LIBRARY.
GEOLOGICAL SURVEY OF CANADA, INSTITUTE OF SEDIMENTARY AND PETROLEUM GEOLOGY.
GEOLOGICAL SURVEY OF CANADA, CORDILLERAN DIVISION.
GEOLOGICAL SURVEY OF CANADA, ATLANTIC GEOSCIENCE CENTRE/BEDFORD INSTITUTE OF OCEANOGRAPHY.

Related reference/référence connexe:

This document is related to/ce document est relié à GSCAGRS 36254G, 36354G; IMW NO 15.

**Index to Geological Survey of Canada Open Files/
Index des dossiers publics de la Commission géologique du Canada**

1062

GAMMA RAY SPECTROMETER MAPS, PRINCE ALBERT, SASKATCHEWAN; GEOLOGICAL SURVEY OF CANADA; 1984; 7 map(s)/carte(s); GEOPHYSICAL, RADIOMETRIC, 1:1 000 000.

Availability/disponibilité:

Copies may be purchased/exemplaires en vente

GEOLOGICAL SURVEY OF CANADA, PUBLICATIONS OFFICE.
GEOLOGICAL SURVEY OF CANADA, CORDILLERAN DIVISION.
GEOLOGICAL SURVEY OF CANADA, INSTITUTE OF SEDIMENTARY AND PETROLEUM GEOLOGY.
ASHLEY REPRODUCTIONS INC.

Viewing/consultation

GEOLOGICAL SURVEY OF CANADA, MAP LIBRARY.
GEOLOGICAL SURVEY OF CANADA, INSTITUTE OF SEDIMENTARY AND PETROLEUM GEOLOGY.
GEOLOGICAL SURVEY OF CANADA, CORDILLERAN DIVISION.
GEOLOGICAL SURVEY OF CANADA, ATLANTIC GEOSCIENCE CENTRE/BEDFORD INSTITUTE OF OCEANOGRAPHY.

Related reference/référence connexe:

This document is related to/ce document est relié à GSCAGRS 36573G, 35979G, 36673G, 36263G, 36363G; IMW NN 13.

1063

GAMMA RAY SPECTROMETER MAPS, THE PAS, MANITOBA; GEOLOGICAL SURVEY OF CANADA; 1984; 7 map(s)/carte(s); GEOPHYSICAL, RADIOMETRIC, 1:1 000 000.

Availability/disponibilité:

Copies may be purchased/exemplaires en vente

GEOLOGICAL SURVEY OF CANADA, PUBLICATIONS OFFICE.
GEOLOGICAL SURVEY OF CANADA, CORDILLERAN DIVISION.
GEOLOGICAL SURVEY OF CANADA, INSTITUTE OF SEDIMENTARY AND PETROLEUM GEOLOGY.
ASHLEY REPRODUCTIONS INC.

Viewing/consultation

GEOLOGICAL SURVEY OF CANADA, MAP LIBRARY.
GEOLOGICAL SURVEY OF CANADA, INSTITUTE OF SEDIMENTARY AND PETROLEUM GEOLOGY.
GEOLOGICAL SURVEY OF CANADA, CORDILLERAN DIVISION.
GEOLOGICAL SURVEY OF CANADA, ATLANTIC GEOSCIENCE CENTRE/BEDFORD INSTITUTE OF OCEANOGRAPHY.

Related reference/référence connexe:

This document is related to/ce document est relié à GSCAGRS 35763G, 35863G, 35963G, 36666G, 36063G, 36563G, 36163G, 36463G; IMW NN 14.

1064

GAMMA RAY SPECTROMETER MAPS, GODS LAKE, ONTARIO-MANITOBA; GEOLOGICAL SURVEY OF CANADA; 1984; 7 map(s)/carte(s); GEOPHYSICAL, RADIOMETRIC, 1:1 000 000.

Availability/disponibilité:

Copies may be purchased/exemplaires en vente

GEOLOGICAL SURVEY OF CANADA, PUBLICATIONS OFFICE.
GEOLOGICAL SURVEY OF CANADA, CORDILLERAN DIVISION.
GEOLOGICAL SURVEY OF CANADA, INSTITUTE OF SEDIMENTARY AND PETROLEUM GEOLOGY.
ASHLEY REPRODUCTIONS INC.

Viewing/consultation

GEOLOGICAL SURVEY OF CANADA, MAP LIBRARY.
GEOLOGICAL SURVEY OF CANADA, INSTITUTE OF SEDIMENTARY AND PETROLEUM GEOLOGY.
GEOLOGICAL SURVEY OF CANADA, CORDILLERAN DIVISION.
GEOLOGICAL SURVEY OF CANADA, ATLANTIC GEOSCIENCE CENTRE/BEDFORD INSTITUTE OF OCEANOGRAPHY.

Related reference/référence connexe:

This document is related to/ce document est relié à GSCAGRS 35453G, 35553G, 36253G, 36353G, 35353G, 35653G, 36153G, 36453G, 35253G, 35753G; IMW NN 15.

**Index to Geological Survey of Canada Open Files/
Index des dossiers publics de la Commission géologique du Canada**

1065

GAMMA RAY SPECTROMETER MAPS, WINISK LAKE, ONTARIO; GEOLOGICAL SURVEY OF CANADA; 1984; 7 map(s)/carte(s); GEOPHYSICAL, RADIOMETRIC, 1:1 000 000.

Availability/disponibilité:

Copies may be purchased/exemplaires en vente

GEOLOGICAL SURVEY OF CANADA, PUBLICATIONS OFFICE.
GEOLOGICAL SURVEY OF CANADA, CORDILLERAN DIVISION.
GEOLOGICAL SURVEY OF CANADA, INSTITUTE OF SEDIMENTARY AND PETROLEUM GEOLOGY.
ASHLEY REPRODUCTIONS INC.

Viewing/consultation

GEOLOGICAL SURVEY OF CANADA, MAP LIBRARY.
GEOLOGICAL SURVEY OF CANADA, INSTITUTE OF SEDIMENTARY AND PETROLEUM GEOLOGY.
GEOLOGICAL SURVEY OF CANADA, CORDILLERAN DIVISION.
GEOLOGICAL SURVEY OF CANADA, ATLANTIC GEOSCIENCE CENTRE/BEDFORD INSTITUTE OF OCEANOGRAPHY.

Related reference/référence connexe:

This document is related to/ce document est relié à GSCAGRS 35153G; IMW NN 16.

1066

GAMMA RAY SPECTROMETER MAPS, WINNIPEG, MANITOBA-SASKATCHEWAN; GEOLOGICAL SURVEY OF CANADA; 1984; 7 map(s)/carte(s); GEOPHYSICAL, RADIOMETRIC, 1:1 000 000.

Availability/disponibilité:

Copies may be purchased/exemplaires en vente

GEOLOGICAL SURVEY OF CANADA, PUBLICATIONS OFFICE.
GEOLOGICAL SURVEY OF CANADA, CORDILLERAN DIVISION.
GEOLOGICAL SURVEY OF CANADA, INSTITUTE OF SEDIMENTARY AND PETROLEUM GEOLOGY.
ASHLEY REPRODUCTIONS INC.

Viewing/consultation

GEOLOGICAL SURVEY OF CANADA, MAP LIBRARY.
GEOLOGICAL SURVEY OF CANADA, INSTITUTE OF SEDIMENTARY AND PETROLEUM GEOLOGY.
GEOLOGICAL SURVEY OF CANADA, CORDILLERAN DIVISION.
GEOLOGICAL SURVEY OF CANADA, ATLANTIC GEOSCIENCE CENTRE/BEDFORD INSTITUTE OF OCEANOGRAPHY.

Related reference/référence connexe:

This document is related to/ce document est relié à GSCAGRS 35962G, 36662G; IMW NM 14.

1067

GAMMA RAY SPECTROMETER MAPS, LAKE OF THE WOODS, MANITOBA-ONTARIO; GEOLOGICAL SURVEY OF CANADA; 1984; 7 map(s)/carte(s); GEOPHYSICAL, RADIOMETRIC, 1:1 000 000.

Availability/disponibilité:

Copies may be purchased/exemplaires en vente

GEOLOGICAL SURVEY OF CANADA, PUBLICATIONS OFFICE.
GEOLOGICAL SURVEY OF CANADA, CORDILLERAN DIVISION.
GEOLOGICAL SURVEY OF CANADA, INSTITUTE OF SEDIMENTARY AND PETROLEUM GEOLOGY.
ASHLEY REPRODUCTIONS INC.

Viewing/consultation

GEOLOGICAL SURVEY OF CANADA, MAP LIBRARY.
GEOLOGICAL SURVEY OF CANADA, INSTITUTE OF SEDIMENTARY AND PETROLEUM GEOLOGY.
GEOLOGICAL SURVEY OF CANADA, CORDILLERAN DIVISION.
GEOLOGICAL SURVEY OF CANADA, ATLANTIC GEOSCIENCE CENTRE/BEDFORD INSTITUTE OF OCEANOGRAPHY.

Related reference/référence connexe:

This document is related to/ce document est relié à GSCAGRS 35552G, 36252G, 36352G, 35652G, 36152G, 36452G, 35752G, 36052G, 36552G; IMW NM 15.

**Index to Geological Survey of Canada Open Files/
Index des dossiers publics de la Commission géologique du Canada**

1068

GAMMA RAY SPECTROMETER MAPS, LAKE NIPIGON, ONTARIO; GEOLOGICAL SURVEY OF CANADA; 1984; 7 map(s)/carte(s); GEOPHYSICAL, RADIOMETRIC, 1:1 000 000.

Availability/disponibilité:

Copies may be purchased/exemplaires en vente

GEOLOGICAL SURVEY OF CANADA, PUBLICATIONS OFFICE.
GEOLOGICAL SURVEY OF CANADA, CORDILLERAN DIVISION .
GEOLOGICAL SURVEY OF CANADA, INSTITUTE OF SEDIMENTARY AND PETROLEUM GEOLOGY.
ASHLEY REPRODUCTIONS INC.

Viewing/consultation

GEOLOGICAL SURVEY OF CANADA, MAP LIBRARY.
GEOLOGICAL SURVEY OF CANADA, INSTITUTE OF SEDIMENTARY AND PETROLEUM GEOLOGY.
GEOLOGICAL SURVEY OF CANADA, CORDILLERAN DIVISION.
GEOLOGICAL SURVEY OF CANADA, ATLANTIC GEOSCIENCE CENTRE/BEDFORD INSTITUTE OF OCEANOGRAPHY.

Related reference/référence connexe:

This document is related to/ce document est relié à GSCAGRS 35952G, 36652G; IMW NM 16.

1069

GAMMA RAY SPECTROMETER MAPS, TIMMINS, ONTARIO; GEOLOGICAL SURVEY OF CANADA; 1984; 7 map(s)/carte(s); GEOPHYSICAL, RADIOMETRIC, 1:1 000 000.

Availability/disponibilité:

Copies may be purchased/exemplaires en vente

GEOLOGICAL SURVEY OF CANADA, PUBLICATIONS OFFICE.
GEOLOGICAL SURVEY OF CANADA, CORDILLERAN DIVISION .
GEOLOGICAL SURVEY OF CANADA, INSTITUTE OF SEDIMENTARY AND PETROLEUM GEOLOGY.
ASHLEY REPRODUCTIONS INC.

Viewing/consultation

GEOLOGICAL SURVEY OF CANADA, MAP LIBRARY.
GEOLOGICAL SURVEY OF CANADA, INSTITUTE OF SEDIMENTARY AND PETROLEUM GEOLOGY.
GEOLOGICAL SURVEY OF CANADA, CORDILLERAN DIVISION.
GEOLOGICAL SURVEY OF CANADA, ATLANTIC GEOSCIENCE CENTRE/BEDFORD INSTITUTE OF OCEANOGRAPHY.

Related reference/référence connexe:

This document is related to/ce document est relié à GSCAGRS 35242G, 35142G, 35432G; IMW NM 17.

1070

GAMMA RAY SPECTROMETER MAPS, ANTICOSTI ISLAND, QUEBEC; GEOLOGICAL SURVEY OF CANADA; 1984; 7 map(s)/carte(s); GEOPHYSICAL, RADIOMETRIC, 1:1 000 000.

Availability/disponibilité:

Copies may be purchased/exemplaires en vente

GEOLOGICAL SURVEY OF CANADA, PUBLICATIONS OFFICE.
GEOLOGICAL SURVEY OF CANADA, CORDILLERAN DIVISION.
GEOLOGICAL SURVEY OF CANADA, INSTITUTE OF SEDIMENTARY AND PETROLEUM GEOLOGY.
ASHLEY REPRODUCTIONS INC.

Viewing/consultation

GEOLOGICAL SURVEY OF CANADA, MAP LIBRARY.
GEOLOGICAL SURVEY OF CANADA, INSTITUTE OF SEDIMENTARY AND PETROLEUM GEOLOGY.
GEOLOGICAL SURVEY OF CANADA, CORDILLERAN DIVISION.
GEOLOGICAL SURVEY OF CANADA, ATLANTIC GEOSCIENCE CENTRE/BEDFORD INSTITUTE OF OCEANOGRAPHY.

Related reference/référence connexe:

This document is related to/ce document est relié à GSCOF 271; IMW NM 20.

**Index to Geological Survey of Canada Open Files/
Index des dossiers publics de la Commission géologique du Canada**

1071

GAMMA RAY SPECTROMETER MAPS, SUDBURY, ONTARIO; GEOLOGICAL SURVEY OF CANADA; 1984; 7 map(s)/carte(s); GEOPHYSICAL, RADIOMETRIC, 1:1 000 000.

Availability/disponibilité:

Copies may be purchased/exemplaires en vente

GEOLOGICAL SURVEY OF CANADA, PUBLICATIONS OFFICE.
GEOLOGICAL SURVEY OF CANADA, CORDILLERAN DIVISION .
GEOLOGICAL SURVEY OF CANADA, INSTITUTE OF SEDIMENTARY AND PETROLEUM GEOLOGY.
ASHLEY REPRODUCTIONS INC.

Viewing/consultation

GEOLOGICAL SURVEY OF CANADA, MAP LIBRARY.
GEOLOGICAL SURVEY OF CANADA, INSTITUTE OF SEDIMENTARY AND PETROLEUM GEOLOGY.
GEOLOGICAL SURVEY OF CANADA, CORDILLERAN DIVISION.
GEOLOGICAL SURVEY OF CANADA, ATLANTIC GEOSCIENCE CENTRE/BEDFORD INSTITUTE OF OCEANOGRAPHY.

Related reference/référence connexe:

This document is related to/ce document est relié à GSCAGRS 36041G, 36541G, 35841G, 35941G, 35531G, 36641G, 35431G, 36231G, 36331G; IMW NL 17.

1072

GAMMA RAY SPECTROMETER MAPS, OTTAWA, ONTARIO-QUEBEC; GEOLOGICAL SURVEY OF CANADA; 1984; 7 map(s)/carte(s); GEOPHYSICAL, RADIOMETRIC, 1:1 000 000.

Availability/disponibilité:

Copies may be purchased/exemplaires en vente

GEOLOGICAL SURVEY OF CANADA, PUBLICATIONS OFFICE.
GEOLOGICAL SURVEY OF CANADA, CORDILLERAN DIVISION.
GEOLOGICAL SURVEY OF CANADA, INSTITUTE OF SEDIMENTARY AND PETROLEUM GEOLOGY.
ASHLEY REPRODUCTIONS INC.

Viewing/consultation

GEOLOGICAL SURVEY OF CANADA, MAP LIBRARY.
GEOLOGICAL SURVEY OF CANADA, INSTITUTE OF SEDIMENTARY AND PETROLEUM GEOLOGY.
GEOLOGICAL SURVEY OF CANADA, CORDILLERAN DIVISION.
GEOLOGICAL SURVEY OF CANADA, ATLANTIC GEOSCIENCE CENTRE/BEDFORD INSTITUTE OF OCEANOGRAPHY.

Related reference/référence connexe:

This document is related to/ce document est relié à GSCAGRS 35331G, 35631G, 36131G, 36031G; IMW NL 18.

1073

GAMMA RAY SPECTROMETER MAPS, QUEBEC AREA, QUEBEC-NEW BRUNSWICK; GEOLOGICAL SURVEY OF CANADA; 1984; 7 map(s)/carte(s); GEOPHYSICAL, RADIOMETRIC, 1:1 000 000.

Availability/disponibilité:

Copies may be purchased/exemplaires en vente

GEOLOGICAL SURVEY OF CANADA, PUBLICATIONS OFFICE.
GEOLOGICAL SURVEY OF CANADA, INSTITUTE OF SEDIMENTARY AND PETROLEUM GEOLOGY.
GEOLOGICAL SURVEY OF CANADA, CORDILLERAN DIVISION.
ASHLEY REPRODUCTIONS INC.

Viewing/consultation

GEOLOGICAL SURVEY OF CANADA, MAP LIBRARY.
GEOLOGICAL SURVEY OF CANADA, INSTITUTE OF SEDIMENTARY AND PETROLEUM GEOLOGY.
GEOLOGICAL SURVEY OF CANADA, CORDILLERAN DIVISION.
GEOLOGICAL SURVEY OF CANADA, ATLANTIC GEOSCIENCE CENTRE/BEDFORD INSTITUTE OF OCEANOGRAPHY.

Related reference/référence connexe:

This document is related to/ce document est relié à GSCAGRS 36421G, 35721G, 36021G, 36521G; IMW NL 19.

**Index to Geological Survey of Canada Open Files/
Index des dossiers publics de la Commission géologique du Canada**

1074

GAMMA RAY SPECTROMETER MAPS, HALIFAX, NOVA SCOTIA, PRINCE EDWARD ISLAND AND NEW BRUNSWICK; GEOLOGICAL SURVEY OF CANADA; 1984; 7 map(s)/carte(s); GEOPHYSICAL, RADIOMETRIC, 1:1 000 000.

Availability/disponibilité:

Copies may be purchased/exemplaires en vente

GEOLOGICAL SURVEY OF CANADA, PUBLICATIONS OFFICE.
GEOLOGICAL SURVEY OF CANADA, CORDILLERAN DIVISION.
GEOLOGICAL SURVEY OF CANADA, INSTITUTE OF SEDIMENTARY AND PETROLEUM GEOLOGY.
ASHLEY REPRODUCTIONS INC.

Viewing/consultation

GEOLOGICAL SURVEY OF CANADA, MAP LIBRARY.
GEOLOGICAL SURVEY OF CANADA, INSTITUTE OF SEDIMENTARY AND PETROLEUM GEOLOGY.
GEOLOGICAL SURVEY OF CANADA, CORDILLERAN DIVISION.
GEOLOGICAL SURVEY OF CANADA, ATLANTIC GEOSCIENCE CENTRE/BEDFORD INSTITUTE OF OCEANOGRAPHY.

Related reference/référence connexe:

This document is related to/ce document est relié à GSCAGRS 36621G, 35121G, 35821G, 35411G, 35511G, 35611G, 36111G; GSCOF 269; IMW NK/NL 20.

1075

GEOLOGY, AMETHYST LAKE, ALBERTA, MAP AND SECTIONS; MOUNTJOY, E W, PRICE, R A; 1984; 1 map(s)/carte(s); GEOLOGICAL, 1:50 000.

Availability/disponibilité:

Copies may be purchased/exemplaires en vente

ASHLEY REPRODUCTIONS INC.
RILEY'S DATASHARE INTERNATIONAL LIMITED.

Viewing/consultation

GEOLOGICAL SURVEY OF CANADA, MAP LIBRARY.
GEOLOGICAL SURVEY OF CANADA, INSTITUTE OF SEDIMENTARY AND PETROLEUM GEOLOGY.
GEOLOGICAL SURVEY OF CANADA, CORDILLERAN DIVISION.
GEOLOGICAL SURVEY OF CANADA, ATLANTIC GEOSCIENCE CENTRE/BEDFORD INSTITUTE OF OCEANOGRAPHY.

Related reference/référence connexe:

This document is related to/ce document est relié à GSC MAP 1657A.

1076

SURFICIAL FEATURES, OFFSHORE EASTERN CANADA; ATLANTIC GEOSCIENCE CENTRE; 1985; 4 map(s)/carte(s); GEOLOGICAL, SURFICIAL, 1:2 000 000.

Availability/disponibilité:

Copies may be purchased/exemplaires en vente

PRECISION MICROFILMING SERVICES LIMITED.

Viewing/consultation

GEOLOGICAL SURVEY OF CANADA, MAP LIBRARY.
GEOLOGICAL SURVEY OF CANADA, INSTITUTE OF SEDIMENTARY AND PETROLEUM GEOLOGY.
GEOLOGICAL SURVEY OF CANADA, CORDILLERAN DIVISION.
GEOLOGICAL SURVEY OF CANADA, ATLANTIC GEOSCIENCE CENTRE/BEDFORD INSTITUTE OF OCEANOGRAPHY.

1077

INTERPRETATION OF QUATERNARY AND UPPER NEOGENE SEISMIC STRATIGRAPHY ON THE CONTINENTAL SLOPE OFF ST. PIERRE BANK; MEAGHER, L; 1984; 23 page(s); 1 map(s)/carte(s); LOCATION, LINES, 1:250 000.

Availability/disponibilité:

Copies may be purchased/exemplaires en vente

NORMAN WADE COMPANY LIMITED.

Viewing/consultation

GEOLOGICAL SURVEY OF CANADA, MAP LIBRARY.
GEOLOGICAL SURVEY OF CANADA, INSTITUTE OF SEDIMENTARY AND PETROLEUM GEOLOGY.
GEOLOGICAL SURVEY OF CANADA, CORDILLERAN DIVISION.
GEOLOGICAL SURVEY OF CANADA, ATLANTIC GEOSCIENCE CENTRE/BEDFORD INSTITUTE OF OCEANOGRAPHY.

**Index to Geological Survey of Canada Open Files/
Index des dossiers publics de la Commission géologique du Canada**

1078

GEOTECHNICAL INVESTIGATIONS IN THE SOUTHERN BEAUFORT SEA SPRING 1984; KURFURST, P J; 1984; 107 page(s); 1 map(s)/carte(s); LOCATION, DRILLHOLE, 1:175 000.

Availability/disponibilité:

Copies may be purchased/exemplaires en vente
ASHLEY REPRODUCTIONS INC.

Viewing/consultation

GEOLOGICAL SURVEY OF CANADA, MAP LIBRARY.
GEOLOGICAL SURVEY OF CANADA, INSTITUTE OF SEDIMENTARY AND PETROLEUM GEOLOGY.
GEOLOGICAL SURVEY OF CANADA, CORDILLERAN DIVISION.
GEOLOGICAL SURVEY OF CANADA, ATLANTIC GEOSCIENCE CENTRE/BEDFORD INSTITUTE OF OCEANOGRAPHY.

1079

VIDEOTAPES OF THE COASTLINE OF JONES SOUND, NORTHWEST TERRITORIES; TAYLOR, R B, FROBEL, D; 1985; 12 page(s)

Availability/disponibilité:

Copies may be purchased/exemplaires en vente
GEOLOGICAL SURVEY OF CANADA, PUBLICATIONS OFFICE.

Viewing/consultation

GEOLOGICAL SURVEY OF CANADA, ATLANTIC GEOSCIENCE CENTRE/BEDFORD INSTITUTE OF OCEANOGRAPHY.

1080

GEOLOGY, KLASTINE RIVER EAST, EALUE LAKE WEST, CAKE HILL WEST AND STIKINE CANYON EAST, BRITISH COLUMBIA, MAP SECTIONS AND NOTES; READ, P B; 1984; 1 map(s)/carte(s); GEOLOGICAL, 1:50 000.

Availability/disponibilité:

Copies may be purchased/exemplaires en vente
RILEY'S DATASHARE INTERNATIONAL LIMITED.
GEOLOGICAL SURVEY OF CANADA, CORDILLERAN DIVISION.
DEPARTMENT OF INDIAN AFFAIRS AND NORTHERN DEVELOPMENT, MINING RECORDERS OFFICE [YELLOWKNIFE].

Viewing/consultation

GEOLOGICAL SURVEY OF CANADA, MAP LIBRARY.
GEOLOGICAL SURVEY OF CANADA, INSTITUTE OF SEDIMENTARY AND PETROLEUM GEOLOGY.
GEOLOGICAL SURVEY OF CANADA, CORDILLERAN DIVISION.
GEOLOGICAL SURVEY OF CANADA, ATLANTIC GEOSCIENCE CENTRE/BEDFORD INSTITUTE OF OCEANOGRAPHY.

1081

SURFICIAL GEOLOGY OF THE LABRADOR SHELF, MAPS AND DATA; JOSENHANS, H W; 1984 SURFICIAL GEOLOGY, 1:250 000.

Availability/disponibilité:

Viewing/consultation
GEOLOGICAL SURVEY OF CANADA, ATLANTIC GEOSCIENCE CENTRE/BEDFORD INSTITUTE OF OCEANOGRAPHY.

1082

GEOLOGICAL AND GEOCHEMICAL DATA FOR SEDIMENT AND PORE WATER SAMPLES FROM THE SOHM ABYSSAL PLAIN, NORTH WESTERN ATLANTIC OCEAN; BUCKLEY, D E, CRANSTON, R E, FITZGERALD, R A, STOFFYN, M, STOFFYN-EGLI, P, WINTERS, G V; 1984; 50 page(s); 2 map(s)/carte(s); LOCATION, SAMPLES, 1:500 000. HYDROGRAPHIC, BATHYMETRY, 1:32 500 000.

Availability/disponibilité:

Copies may be purchased/exemplaires en vente
PRECISION MICROFILMING SERVICES LIMITED.

Viewing/consultation

GEOLOGICAL SURVEY OF CANADA, MAP LIBRARY.
GEOLOGICAL SURVEY OF CANADA, INSTITUTE OF SEDIMENTARY AND PETROLEUM GEOLOGY.
GEOLOGICAL SURVEY OF CANADA, CORDILLERAN DIVISION.
GEOLOGICAL SURVEY OF CANADA, ATLANTIC GEOSCIENCE CENTRE/BEDFORD INSTITUTE OF OCEANOGRAPHY.

**Index to Geological Survey of Canada Open Files/
Index des dossiers publics de la Commission géologique du Canada**

1083

GEOLOGY OF THE HOPEDALE BLOCK, NEWFOUNDLAND, LABRADOR, MAPS AND NOTES; ERMANOVICS, I F; 1984; 4 map(s)/carte(s); GEOLOGICAL, 1:100 000.

Availability/disponibilité:

Copies may be purchased/exemplaires en vente

ASHLEY REPRODUCTIONS INC.

NEWFOUNDLAND DEPARTMENT OF MINES AND ENERGY, PUBLICATIONS AND INFORMATION SECTION.

Viewing/consultation

GEOLOGICAL SURVEY OF CANADA, MAP LIBRARY.

GEOLOGICAL SURVEY OF CANADA, INSTITUTE OF SEDIMENTARY AND PETROLEUM GEOLOGY.

GEOLOGICAL SURVEY OF CANADA, CORDILLERAN DIVISION.

GEOLOGICAL SURVEY OF CANADA, ATLANTIC GEOSCIENCE CENTRE/BEDFORD INSTITUTE OF OCEANOGRAPHY.

1084

SURFICIAL GEOLOGY, KOOTENAY LAKE, BRITISH COLUMBIA-ALBERTA, MAP; FULTON, R J, SHETSEN, I, RUTTER, N W; 1984; 1 map(s)/carte(s); SURFICIAL GEOLOGY, COMPILATION, 1:1 000 000.

Availability/disponibilité:

Copies may be purchased/exemplaires en vente

ASHLEY REPRODUCTIONS INC.

GEOLOGICAL SURVEY OF CANADA, CORDILLERAN DIVISION.

Viewing/consultation

GEOLOGICAL SURVEY OF CANADA, MAP LIBRARY.

GEOLOGICAL SURVEY OF CANADA, INSTITUTE OF SEDIMENTARY AND PETROLEUM GEOLOGY.

GEOLOGICAL SURVEY OF CANADA, CORDILLERAN DIVISION.

GEOLOGICAL SURVEY OF CANADA, ATLANTIC GEOSCIENCE CENTRE/BEDFORD INSTITUTE OF OCEANOGRAPHY.

Related reference/référence connexe:

This document is related to/ce document est relié à IMW NM-11.

1085

SEDIMENT DISTRIBUTION AND SURFACE MORPHOLOGY OF THE KYUQUOT UPLIFT, WEST OF VANCOUVER ISLAND, MAPS; COLLINS, A D, BORNHOLD, B D; 1984; 3 map(s)/carte(s); SURFICIAL GEOLOGY, 1:80 000. LOCATION, TRACKS AND SAMPLES, 1:275 000.

Availability/disponibilité:

Copies may be purchased/exemplaires en vente

GEOLOGICAL SURVEY OF CANADA, CORDILLERAN DIVISION.

Viewing/consultation

GEOLOGICAL SURVEY OF CANADA, MAP LIBRARY.

GEOLOGICAL SURVEY OF CANADA, INSTITUTE OF SEDIMENTARY AND PETROLEUM GEOLOGY.

GEOLOGICAL SURVEY OF CANADA, CORDILLERAN DIVISION.

GEOLOGICAL SURVEY OF CANADA, ATLANTIC GEOSCIENCE CENTRE/BEDFORD INSTITUTE OF OCEANOGRAPHY.

1086

SURFICIAL SEDIMENT DISTRIBUTION, LASKEEK BANK, HECATE STRAIT; BORNHOLD, B D, COLLINS, A D; 1984; 1 map(s)/carte(s); SURFICIAL GEOLOGY, 1:100 000.

Availability/disponibilité:

Copies may be purchased/exemplaires en vente

GEOLOGICAL SURVEY OF CANADA, CORDILLERAN DIVISION.

Viewing/consultation

GEOLOGICAL SURVEY OF CANADA, MAP LIBRARY.

GEOLOGICAL SURVEY OF CANADA, INSTITUTE OF SEDIMENTARY AND PETROLEUM GEOLOGY.

GEOLOGICAL SURVEY OF CANADA, CORDILLERAN DIVISION.

GEOLOGICAL SURVEY OF CANADA, ATLANTIC GEOSCIENCE CENTRE/BEDFORD INSTITUTE OF OCEANOGRAPHY.

**Index to Geological Survey of Canada Open Files/
Index des dossiers publics de la Commission géologique du Canada**

1087

STAMP PROJECT 1: MINERAL INVENTORY OF THE SUDBURY - TIMMINS - SAULT STE. MARIE REGION, ONTARIO; ROSE, D G; 1985; 127 page(s); 14 map(s)/carte(s); GEOLOGICAL, GEOLOGICAL, 1:250 000.

Availability/disponibilité:

Copies may be purchased/exemplaires en vente

GEOLOGICAL SURVEY OF CANADA, PUBLICATIONS OFFICE.

Viewing/consultation

GEOLOGICAL SURVEY OF CANADA, MAP LIBRARY.

GEOLOGICAL SURVEY OF CANADA, INSTITUTE OF SEDIMENTARY AND PETROLEUM GEOLOGY.

GEOLOGICAL SURVEY OF CANADA, CORDILLERAN DIVISION.

GEOLOGICAL SURVEY OF CANADA, ATLANTIC GEOSCIENCE CENTRE/BEDFORD INSTITUTE OF OCEANOGRAPHY.

1088

STAMP PROJECT 2: GEOCHEMISTRY OF SWAYZE BELT ESKER, NORTHERN ONTARIO; RICHARD, J A; 1985; 32 page(s)

Availability/disponibilité:

Copies may be purchased/exemplaires en vente

GEOLOGICAL SURVEY OF CANADA, PUBLICATIONS OFFICE.

Viewing/consultation

GEOLOGICAL SURVEY OF CANADA, MAP LIBRARY.

GEOLOGICAL SURVEY OF CANADA, INSTITUTE OF SEDIMENTARY AND PETROLEUM GEOLOGY.

GEOLOGICAL SURVEY OF CANADA, ATLANTIC GEOSCIENCE CENTRE/BEDFORD INSTITUTE OF OCEANOGRAPHY.

GEOLOGICAL SURVEY OF CANADA, CORDILLERAN DIVISION .

ONTARIO GEOLOGICAL SURVEY.

MINING RECORDERS OFFICE [SUDBURY].

MINING RECORDERS OFFICE [SAULT STE. MARIE].

MINING RECORDERS OFFICE [TIMMINS].

1089

STAMP PROJECT 3 : LITHOGEOCHEMISTRY OF HURONIAN SUPERGROUP, BRUCE MINES AND WHITEFISH FALLS AREAS, NORTHERN ONTARIO; TORTOSA, D; 1984; 77 page(s); 20 map(s)/carte(s); GEOCHEMICAL, ANOMALY, 1:32 000. GEOLOGICAL, 1:32 000.

Availability/disponibilité:

Copies may be purchased/exemplaires en vente

GEOLOGICAL SURVEY OF CANADA, PUBLICATIONS OFFICE.

ONTARIO GEOLOGICAL SURVEY.

Viewing/consultation

GEOLOGICAL SURVEY OF CANADA, MAP LIBRARY.

GEOLOGICAL SURVEY OF CANADA, INSTITUTE OF SEDIMENTARY AND PETROLEUM GEOLOGY.

GEOLOGICAL SURVEY OF CANADA, CORDILLERAN DIVISION.

GEOLOGICAL SURVEY OF CANADA, ATLANTIC GEOSCIENCE CENTRE/BEDFORD INSTITUTE OF OCEANOGRAPHY.

1090

STAMP PROJECT 4A : MINERALIZATION IN THE ONAPING FORMATION, SUDBURY BASIN, ONTARIO; BUSSOLARO, N, ROUSELL, D H, BESWICK, A E; 1984; 72 page(s); 5 map(s)/carte(s); LOCATION, SAMPLES, 1:9 800. LOCATION, SAMPLE DENSITY, 1:16 000.

Availability/disponibilité:

Copies may be purchased/exemplaires en vente

GEOLOGICAL SURVEY OF CANADA, PUBLICATIONS OFFICE.

ONTARIO GEOLOGICAL SURVEY.

Viewing/consultation

GEOLOGICAL SURVEY OF CANADA, MAP LIBRARY.

GEOLOGICAL SURVEY OF CANADA, INSTITUTE OF SEDIMENTARY AND PETROLEUM GEOLOGY.

GEOLOGICAL SURVEY OF CANADA, CORDILLERAN DIVISION.

GEOLOGICAL SURVEY OF CANADA, ATLANTIC GEOSCIENCE CENTRE/BEDFORD INSTITUTE OF OCEANOGRAPHY.

**Index to Geological Survey of Canada Open Files/
Index des dossiers publics de la Commission géologique du Canada**

1091

STAMP PROJECT 4B : THE METAMORPHIC MINERALOGY AND CHEMICAL ALTERATION OF THE TEMAGAMI GREENSTONE BELT, NORTHERN ONTARIO; BESWICK, A E, JAMES, R S; 1984; 82 page(s); 7 map(s)/carte(s); LOCATION, SAMPLES, 1:63 360. GEOLOGICAL, 1:63 360. GEOCHEMICAL, 1:63 360.

Availability/disponibilité:

Copies may be purchased/exemplaires en vente

GEOLOGICAL SURVEY OF CANADA, PUBLICATIONS OFFICE.
ONTARIO GEOLOGICAL SURVEY.

Viewing/consultation

GEOLOGICAL SURVEY OF CANADA, MAP LIBRARY.
GEOLOGICAL SURVEY OF CANADA, INSTITUTE OF SEDIMENTARY AND PETROLEUM GEOLOGY.
GEOLOGICAL SURVEY OF CANADA, CORDILLERAN DIVISION.
GEOLOGICAL SURVEY OF CANADA, ATLANTIC GEOSCIENCE CENTRE/BEDFORD INSTITUTE OF OCEANOGRAPHY.

1092

A ROCK-EVAL APPRAISAL OF THE ORDOVICIAN COLLINGWOOD SHALES, SOUTHERN ONTARIO; MACAULEY, G, SNOWDON, L R; 1984; 12 page(s)

Availability/disponibilité:

Copies may be purchased/exemplaires en vente

ASHLEY REPRODUCTIONS INC.
RILEY'S DATASHARE INTERNATIONAL LIMITED.

Viewing/consultation

GEOLOGICAL SURVEY OF CANADA, MAP LIBRARY.
GEOLOGICAL SURVEY OF CANADA, INSTITUTE OF SEDIMENTARY AND PETROLEUM GEOLOGY.
GEOLOGICAL SURVEY OF CANADA, CORDILLERAN DIVISION.
GEOLOGICAL SURVEY OF CANADA, ATLANTIC GEOSCIENCE CENTRE/BEDFORD INSTITUTE OF OCEANOGRAPHY.

1093

NORTH AMERICAN CONTINENT-OCEAN TRANSECTS PROGRAMME, CORRIDOR G, SOMERSET ISLAND TO CANADA BASIN; SWEENEY, J F, BALKWILL, H R, FRANKLIN, R, MAYR, U, MCGRATH, P, SNOW, E, SOBCZAK, L W, WETMILLER, R J; 1984; 9 page(s); 6 map(s)/carte(s); GEOLOGICAL, TECTONIC, 1:500 000. GEOPHYSICAL, MAGNETIC, 1:2 000 000.

Availability/disponibilité:

Copies may be purchased/exemplaires en vente

RILEY'S DATASHARE INTERNATIONAL LIMITED.
ASHLEY REPRODUCTIONS INC.

Viewing/consultation

GEOLOGICAL SURVEY OF CANADA, MAP LIBRARY.
GEOLOGICAL SURVEY OF CANADA, INSTITUTE OF SEDIMENTARY AND PETROLEUM GEOLOGY.
GEOLOGICAL SURVEY OF CANADA, CORDILLERAN DIVISION.
GEOLOGICAL SURVEY OF CANADA, ATLANTIC GEOSCIENCE CENTRE/BEDFORD INSTITUTE OF OCEANOGRAPHY.

1094

HYDROCARBON-SOURCE RELATIONSHIPS, JEANNE D'ARC AND AVALON BASINS, OFFSHORE NEWFOUNDLAND; POWELL, T G; 1984; 31 page(s)

Availability/disponibilité:

Copies may be purchased/exemplaires en vente

RILEY'S DATASHARE INTERNATIONAL LIMITED.
PRECISION MICROFILMING SERVICES LIMITED.

Viewing/consultation

GEOLOGICAL SURVEY OF CANADA, MAP LIBRARY.
GEOLOGICAL SURVEY OF CANADA, INSTITUTE OF SEDIMENTARY AND PETROLEUM GEOLOGY.
GEOLOGICAL SURVEY OF CANADA, CORDILLERAN DIVISION.
GEOLOGICAL SURVEY OF CANADA, ATLANTIC GEOSCIENCE CENTRE/BEDFORD INSTITUTE OF OCEANOGRAPHY.

**Index to Geological Survey of Canada Open Files/
Index des dossiers publics de la Commission géologique du Canada**

1095

GEOMORPHOLOGY OF SLOPE INSTABILITY FEATURES, SQUAMISH HARBOUR, HOWE SOUND, BRITISH COLUMBIA; PRIOR, D B, BORNHOLD, B D; 1984; 2 map(s)/carte(s); HYDROGRAPHIC, BATHYMETRIC, 1:10 000. SURFICIAL GEOLOGY, GEOMORPHOLOGY (SUBM), 1:10 000.

Availability/disponibilité:

Copies may be purchased/exemplaires en vente

GEOLOGICAL SURVEY OF CANADA, CORDILLERAN DIVISION.

Viewing/consultation

GEOLOGICAL SURVEY OF CANADA, MAP LIBRARY.

GEOLOGICAL SURVEY OF CANADA, INSTITUTE OF SEDIMENTARY AND PETROLEUM GEOLOGY.

GEOLOGICAL SURVEY OF CANADA, CORDILLERAN DIVISION.

GEOLOGICAL SURVEY OF CANADA, ATLANTIC GEOSCIENCE CENTRE/BEDFORD INSTITUTE OF OCEANOGRAPHY.

1096

SUBAQUEOUS DELTA MORPHOLOGY, BRITANNIA BEACH, HOWE SOUND, BRITISH COLUMBIA; PRIOR, D B, BORNHOLD, B D; 1984; 1 map(s)/carte(s); COMPILATION, SONOGRAPHS, 1:3 000.

Availability/disponibilité:

Copies may be purchased/exemplaires en vente

GEOLOGICAL SURVEY OF CANADA, CORDILLERAN DIVISION.

Viewing/consultation

GEOLOGICAL SURVEY OF CANADA, MAP LIBRARY.

GEOLOGICAL SURVEY OF CANADA, INSTITUTE OF SEDIMENTARY AND PETROLEUM GEOLOGY.

GEOLOGICAL SURVEY OF CANADA, CORDILLERAN DIVISION.

GEOLOGICAL SURVEY OF CANADA, ATLANTIC GEOSCIENCE CENTRE/BEDFORD INSTITUTE OF OCEANOGRAPHY.

1097

PRELIMINARY BATHYMETRIC MAP, SCOTIAN SHELF; CANADIAN HYDROGRAPHIC SERVICE; 1984; 1 map(s)/carte(s); HYDROGRAPHIC, BATHYMETRIC, 1:1 000 000.

Availability/disponibilité:

Copies may be purchased/exemplaires en vente

ASHLEY REPRODUCTIONS INC.

MARITIME RESOURCE MANAGEMENT SERVICE.

Viewing/consultation

GEOLOGICAL SURVEY OF CANADA, MAP LIBRARY.

GEOLOGICAL SURVEY OF CANADA, INSTITUTE OF SEDIMENTARY AND PETROLEUM GEOLOGY.

GEOLOGICAL SURVEY OF CANADA, CORDILLERAN DIVISION.

GEOLOGICAL SURVEY OF CANADA, ATLANTIC GEOSCIENCE CENTRE/BEDFORD INSTITUTE OF OCEANOGRAPHY.

1098

PRELIMINARY BATHYMETRIC MAP, NEWFOUNDLAND SHELF; CANADIAN HYDROGRAPHIC SERVICE; 1984; 1 map(s)/carte(s); HYDROGRAPHIC, BATHYMETRIC, 1:1 000 000.

Availability/disponibilité:

Copies may be purchased/exemplaires en vente

ASHLEY REPRODUCTIONS INC.

MARITIME RESOURCE MANAGEMENT SERVICE.

Viewing/consultation

GEOLOGICAL SURVEY OF CANADA, MAP LIBRARY.

GEOLOGICAL SURVEY OF CANADA, INSTITUTE OF SEDIMENTARY AND PETROLEUM GEOLOGY.

GEOLOGICAL SURVEY OF CANADA, CORDILLERAN DIVISION.

GEOLOGICAL SURVEY OF CANADA, ATLANTIC GEOSCIENCE CENTRE/BEDFORD INSTITUTE OF OCEANOGRAPHY.

**Index to Geological Survey of Canada Open Files/
Index des dossiers publics de la Commission géologique du Canada**

1099

PRELIMINARY BATHYMETRIC MAP, LABRADOR SEA; CANADIAN HYDROGRAPHIC SERVICE; 1984; 1 map(s)/carte(s); HYDROGRAPHIC, BATHYMETRIC, 1:1 000 000.

Availability/disponibilité:

Copies may be purchased/exemplaires en vente

ASHLEY REPRODUCTIONS INC.

MARITIME RESOURCE MANAGEMENT SERVICE.

Viewing/consultation

GEOLOGICAL SURVEY OF CANADA, MAP LIBRARY.

GEOLOGICAL SURVEY OF CANADA, INSTITUTE OF SEDIMENTARY AND PETROLEUM GEOLOGY.

GEOLOGICAL SURVEY OF CANADA, CORDILLERAN DIVISION.

GEOLOGICAL SURVEY OF CANADA, ATLANTIC GEOSCIENCE CENTRE/BEDFORD INSTITUTE OF OCEANOGRAPHY.

1100

PRELIMINARY BATHYMETRIC MAP, PACIFIC COAST (VANCOUVER ISLAND); CANADIAN HYDROGRAPHIC SERVICE; 1984; 1 map(s)/carte(s); HYDROGRAPHIC, BATHYMETRIC, 1:1 000 000.

Availability/disponibilité:

Copies may be purchased/exemplaires en vente

ASHLEY REPRODUCTIONS INC.

MARITIME RESOURCE MANAGEMENT SERVICE.

Viewing/consultation

GEOLOGICAL SURVEY OF CANADA, MAP LIBRARY.

GEOLOGICAL SURVEY OF CANADA, INSTITUTE OF SEDIMENTARY AND PETROLEUM GEOLOGY.

GEOLOGICAL SURVEY OF CANADA, CORDILLERAN DIVISION.

GEOLOGICAL SURVEY OF CANADA, ATLANTIC GEOSCIENCE CENTRE/BEDFORD INSTITUTE OF OCEANOGRAPHY.

1101

GEOLOGY, LABERGE AND CARMACKS MAP AREAS, YUKON TERRITORY; TEMPELMAN-KLUIT, D J; 1984; 10 page(s); 3 map(s)/carte(s); GEOLOGICAL, 1:250 000. GEOLOGICAL, 1:1 150 000.

Availability/disponibilité:

Copies may be purchased/exemplaires en vente

RILEY'S DATASHARE INTERNATIONAL LIMITED.

ASHLEY REPRODUCTIONS INC.

GEOLOGICAL SURVEY OF CANADA, CORDILLERAN DIVISION.

DEPARTMENT OF INDIAN AFFAIRS AND NORTHERN DEVELOPMENT, RESIDENT GEOLOGISTS OFFICE [WHITEHORSE].

Viewing/consultation

GEOLOGICAL SURVEY OF CANADA, MAP LIBRARY.

GEOLOGICAL SURVEY OF CANADA, INSTITUTE OF SEDIMENTARY AND PETROLEUM GEOLOGY.

GEOLOGICAL SURVEY OF CANADA, CORDILLERAN DIVISION.

GEOLOGICAL SURVEY OF CANADA, ATLANTIC GEOSCIENCE CENTRE/BEDFORD INSTITUTE OF OCEANOGRAPHY.

1102

REGIONAL LAKE SEDIMENT AND WATER GEOCHEMICAL RECONNAISSANCE DATA, PROVINCE OF NEWFOUNDLAND [LABRADOR]; GEOLOGICAL SURVEY OF CANADA; 1985; 83 page(s); 21 map(s)/carte(s); GEOCHEMICAL, LAKE SEDIMENT GEOCHEMISTRY, 1:250 000. LOCATION, LAKE SEDIMENT SAMPLE LOCATION, 1:250 000.

Availability/disponibilité:

Copies may be purchased/exemplaires en vente

ASHLEY REPRODUCTIONS INC.

GEOLOGICAL SURVEY OF CANADA, PUBLICATIONS OFFICE.

Viewing/consultation

GEOLOGICAL SURVEY OF CANADA, MAP LIBRARY.

GEOLOGICAL SURVEY OF CANADA, INSTITUTE OF SEDIMENTARY AND PETROLEUM GEOLOGY.

GEOLOGICAL SURVEY OF CANADA, CORDILLERAN DIVISION.

GEOLOGICAL SURVEY OF CANADA, ATLANTIC GEOSCIENCE CENTRE/BEDFORD INSTITUTE OF OCEANOGRAPHY.

**Index to Geological Survey of Canada Open Files/
Index des dossiers publics de la Commission géologique du Canada**

1103

REGIONAL LAKE SEDIMENT AND WATER GEOCHEMICAL RECONNAISSANCE DATA, PROVINCE OF MANITOBA; GEOLOGICAL SURVEY OF CANADA; 1985; 19 map(s)/carte(s); GEOCHEMICAL, LAKE SEDIMENT GEOCHEMICAL, 1:250 000. LOCATION, LAKE SEDIMENT SAMPLE LOCATION, 1:250 000.

Availability/disponibilité:

Copies may be purchased/exemplaires en vente

ASHLEY REPRODUCTIONS INC.

Viewing/consultation

GEOLOGICAL SURVEY OF CANADA, MAP LIBRARY.

GEOLOGICAL SURVEY OF CANADA, INSTITUTE OF SEDIMENTARY AND PETROLEUM GEOLOGY.

GEOLOGICAL SURVEY OF CANADA, CORDILLERAN DIVISION.

GEOLOGICAL SURVEY OF CANADA, ATLANTIC GEOSCIENCE CENTRE/BEDFORD INSTITUTE OF OCEANOGRAPHY.

1104

REGIONAL LAKE SEDIMENT AND WATER GEOCHEMICAL RECONNAISSANCE DATA, PROVINCE OF MANITOBA; GEOLOGICAL SURVEY OF CANADA; 1985; 19 map(s)/carte(s); GEOCHEMICAL, LAKE SEDIMENT GEOCHEMICAL, 1:250 000. LOCATION, LAKE SEDIMENT SAMPLE LOCATION, 1:250 000.

Availability/disponibilité:

Copies may be purchased/exemplaires en vente

ASHLEY REPRODUCTIONS INC.

GEOLOGICAL SURVEY OF CANADA, PUBLICATIONS OFFICE.

Viewing/consultation

GEOLOGICAL SURVEY OF CANADA, MAP LIBRARY.

GEOLOGICAL SURVEY OF CANADA, INSTITUTE OF SEDIMENTARY AND PETROLEUM GEOLOGY.

GEOLOGICAL SURVEY OF CANADA, CORDILLERAN DIVISION.

GEOLOGICAL SURVEY OF CANADA, ATLANTIC GEOSCIENCE CENTRE/BEDFORD INSTITUTE OF OCEANOGRAPHY.

1105

REGIONAL LAKE SEDIMENT AND WATER GEOCHEMICAL RECONNAISSANCE DATA, PROVINCE OF MANITOBA; GEOLOGICAL SURVEY OF CANADA; 1985; 19 map(s)/carte(s); GEOCHEMICAL, LAKE SEDIMENT GEOCHEMICAL, 1:250 000. LOCATION, LAKE SEDIMENT SAMPLE LOCATION, 1:250 000.

Availability/disponibilité:

Copies may be purchased/exemplaires en vente

ASHLEY REPRODUCTIONS INC.

GEOLOGICAL SURVEY OF CANADA, PUBLICATIONS OFFICE.

Viewing/consultation

GEOLOGICAL SURVEY OF CANADA, MAP LIBRARY.

GEOLOGICAL SURVEY OF CANADA, INSTITUTE OF SEDIMENTARY AND PETROLEUM GEOLOGY.

GEOLOGICAL SURVEY OF CANADA, CORDILLERAN DIVISION.

GEOLOGICAL SURVEY OF CANADA, ATLANTIC GEOSCIENCE CENTRE/BEDFORD INSTITUTE OF OCEANOGRAPHY.

1106

REGIONAL LAKE SEDIMENT AND WATER GEOCHEMICAL RECONNAISSANCE DATA, PROVINCE OF SASKATCHEWAN; GEOLOGICAL SURVEY OF CANADA; 1985; 19 map(s)/carte(s); GEOCHEMICAL, LAKE SEDIMENT GEOCHEMICAL, 1:250 000. LOCATION, LAKE SEDIMENT SAMPLE LOCATION, 1:250 000.

Availability/disponibilité:

Copies may be purchased/exemplaires en vente

ASHLEY REPRODUCTIONS INC.

Viewing/consultation

GEOLOGICAL SURVEY OF CANADA, MAP LIBRARY.

GEOLOGICAL SURVEY OF CANADA, INSTITUTE OF SEDIMENTARY AND PETROLEUM GEOLOGY.

GEOLOGICAL SURVEY OF CANADA, CORDILLERAN DIVISION.

GEOLOGICAL SURVEY OF CANADA, ATLANTIC GEOSCIENCE CENTRE/BEDFORD INSTITUTE OF OCEANOGRAPHY.

**Index to Geological Survey of Canada Open Files/
Index des dossiers publics de la Commission géologique du Canada**

1107

REGIONAL LAKE SEDIMENT AND WATER GEOCHEMICAL RECONNAISSANCE DATA, PROVINCE OF BRITISH COLUMBIA; GEOLOGICAL SURVEY OF CANADA; 1985; 19 map(s)/carte(s); GEOCHEMICAL, LAKE SEDIMENT GEOCHEMICAL, 1:250 000. LOCATION, LAKE SEDIMENT SAMPLE LOCATION, 1:250 000.

Availability/disponibilité:

Copies may be purchased/exemplaires en vente

ASHLEY REPRODUCTIONS INC.

Viewing/consultation

GEOLOGICAL SURVEY OF CANADA, MAP LIBRARY.

GEOLOGICAL SURVEY OF CANADA, INSTITUTE OF SEDIMENTARY AND PETROLEUM GEOLOGY.

GEOLOGICAL SURVEY OF CANADA, CORDILLERAN DIVISION.

GEOLOGICAL SURVEY OF CANADA, ATLANTIC GEOSCIENCE CENTRE/BEDFORD INSTITUTE OF OCEANOGRAPHY.

1108

GEOLOGICAL AND GEOCHEMICAL DATA FOR SEDIMENT AND PORE WATER SAMPLES FROM THE NARES ABYSSAL PLAIN, NORTH WESTERN ATLANTIC OCEAN; BUCKLEY, D E, GRANSTON, R E, FITZGERALD, R A, STOFFYN, M, STOFFYN-EGLI, P, WINTERS, G V; 1984; 90 page(s)

Availability/disponibilité:

Copies may be purchased/exemplaires en vente

MARITIME RESOURCE MANAGEMENT SERVICE.

Viewing/consultation

GEOLOGICAL SURVEY OF CANADA, MAP LIBRARY.

GEOLOGICAL SURVEY OF CANADA, INSTITUTE OF SEDIMENTARY AND PETROLEUM GEOLOGY.

GEOLOGICAL SURVEY OF CANADA, CORDILLERAN DIVISION.

GEOLOGICAL SURVEY OF CANADA, ATLANTIC GEOSCIENCE CENTRE/BEDFORD INSTITUTE OF OCEANOGRAPHY.

1109

OUTCROP LITHOLOGY, CARIBOO LAKE, SPECTACLE LAKES, SWIFT RIVER, WELLS, CARIBOO DISTRICT, BRITISH COLUMBIA; STRUIK, L C; 1984; 4 map(s)/carte(s); GEOLOGICAL, OUTCROPS, 1:50 000.

Availability/disponibilité:

Copies may be purchased/exemplaires en vente

GEOLOGICAL SURVEY OF CANADA, CORDILLERAN DIVISION.

Viewing/consultation

GEOLOGICAL SURVEY OF CANADA, MAP LIBRARY .

GEOLOGICAL SURVEY OF CANADA, INSTITUTE OF SEDIMENTARY AND PETROLEUM GEOLOGY.

GEOLOGICAL SURVEY OF CANADA, CORDILLERAN DIVISION.

GEOLOGICAL SURVEY OF CANADA, ATLANTIC GEOSCIENCE CENTRE/BEDFORD INSTITUTE OF OCEANOGRAPHY.

Related reference/référence connexe:

This document is related to/ce document est relié à GSCOF 858.

1110

PRECAMBRIAN GEOLOGY OF A TRANSECT THROUGH THE SOUTHERN MARGIN OF THE FOXE FOLD BELT, CENTRAL BAFFIN ISLAND, DISTRICT OF FRANKLIN; TIPPETT, C R; 1985; 77 page(s); 3 map(s)/carte(s); GEOLOGICAL, GEOLOGICAL, 1:250 000. GEOLOGICAL, GEOLOGICAL, 1:100 000.

Availability/disponibilité:

Copies may be purchased/exemplaires en vente

ASHLEY REPRODUCTIONS INC.

Viewing/consultation

GEOLOGICAL SURVEY OF CANADA, MAP LIBRARY.

GEOLOGICAL SURVEY OF CANADA, INSTITUTE OF SEDIMENTARY AND PETROLEUM GEOLOGY.

GEOLOGICAL SURVEY OF CANADA, CORDILLERAN DIVISION.

GEOLOGICAL SURVEY OF CANADA, ATLANTIC GEOSCIENCE CENTRE/BEDFORD INSTITUTE OF OCEANOGRAPHY.

Related reference/référence connexe:

This document is related to/ce document est relié à OF 1111.

**Index to Geological Survey of Canada Open Files/
Index des dossiers publics de la Commission géologique du Canada**

1111

SUPPLEMENTARY DATA CONCERNING "GEOLOGY OF A TRANSECT THROUGH THE SOUTHERN MARGIN OF THE FOXE FOLD BELT [MAINLY NTS 27B], CENTRAL BAFFIN ISLAND, DISTRICT OF FRANKLIN"; TIPPETT, C R; 1985; 84 page(s)

Availability/disponibilité:

Copies may be purchased/exemplaires en vente

ASHLEY REPRODUCTIONS INC.

Viewing/consultation

GEOLOGICAL SURVEY OF CANADA, MAP LIBRARY.

GEOLOGICAL SURVEY OF CANADA, INSTITUTE OF SEDIMENTARY AND PETROLEUM GEOLOGY.

GEOLOGICAL SURVEY OF CANADA, CORDILLERAN DIVISION.

GEOLOGICAL SURVEY OF CANADA, ATLANTIC GEOSCIENCE CENTRE/BEDFORD INSTITUTE OF OCEANOGRAPHY.

Related reference/référence connexe:

This document is related to/ce document est relié à GSC OPEN FILE 1110.

1112

SKEENA, NANAIMO AND COWICHAN RIVER DELTAS AND OFFSHORE ENVIRONS, BRITISH COLUMBIA : SURFICIAL SEDIMENT DISTRIBUTION AND LOCATIONS OF OTHER AVAILABLE DATA TYPES COLLECTED BY THE GEOLOGICAL SURVEY OF CANADA; LUTERNAUER, J L; 1984; 10 map(s)/carte(s); LOCATION, SAMPLES, 1:140 000. LOCATION, 1:3 800 000. SURFICIAL GEOLOGY, SEDIMENT, 1:140 000. SURFICIAL GEOLOGY, SEDIMENT, 1:28 000. HYDROGRAPHIC, BATHYMETRIC, 1:140 000. HYDROGRAPHIC, BATHYMETRIC, 1:28 000.

Availability/disponibilité:

Copies may be purchased/exemplaires en vente

GEOLOGICAL SURVEY OF CANADA, CORDILLERAN DIVISION.

Viewing/consultation

GEOLOGICAL SURVEY OF CANADA, MAP LIBRARY.

GEOLOGICAL SURVEY OF CANADA, INSTITUTE OF SEDIMENTARY AND PETROLEUM GEOLOGY.

GEOLOGICAL SURVEY OF CANADA, CORDILLERAN DIVISION.

GEOLOGICAL SURVEY OF CANADA, ATLANTIC GEOSCIENCE CENTRE/BEDFORD INSTITUTE OF OCEANOGRAPHY.

1113

SEDID: A SEDIMENT TRANSPORT MODEL FOR THE CONTINENTAL SHELF; DAVIDSON, S; 1984; 62 page(s)

Availability/disponibilité:

Copies may be purchased/exemplaires en vente

PRECISION MICROFILMING SERVICES LIMITED.

Viewing/consultation

GEOLOGICAL SURVEY OF CANADA, MAP LIBRARY.

GEOLOGICAL SURVEY OF CANADA, INSTITUTE OF SEDIMENTARY AND PETROLEUM GEOLOGY.

GEOLOGICAL SURVEY OF CANADA, CORDILLERAN DIVISION.

GEOLOGICAL SURVEY OF CANADA, ATLANTIC GEOSCIENCE CENTRE/BEDFORD INSTITUTE OF OCEANOGRAPHY.

1114

OIL SHALES NEAR DEER LAKE, NEWFOUNDLAND; HYDE, R S; 1984; 10 page(s); 1 map(s)/carte(s); GEOLOGICAL, 1:500 000.

Availability/disponibilité:

Copies may be purchased/exemplaires en vente

RILEY'S DATASHARE INTERNATIONAL LIMITED.

PRECISION MICROFILMING SERVICES LIMITED.

Viewing/consultation

GEOLOGICAL SURVEY OF CANADA, MAP LIBRARY.

GEOLOGICAL SURVEY OF CANADA, INSTITUTE OF SEDIMENTARY AND PETROLEUM GEOLOGY.

GEOLOGICAL SURVEY OF CANADA, CORDILLERAN DIVISION.

GEOLOGICAL SURVEY OF CANADA, ATLANTIC GEOSCIENCE CENTRE/BEDFORD INSTITUTE OF OCEANOGRAPHY.

**Index to Geological Survey of Canada Open Files/
Index des dossiers publics de la Commission géologique du Canada**

1115

A COAL INDEX FOR YUKON TERRITORY AND DISTRICT OF MACKENZIE, NORTHWEST TERRITORIES; RICKETTS, B D; 1964; 8 page(s); 1 map(s)/carte(s); LOCATION, COAL OCCURRENCE, 1:2 000 000.

Availability/disponibilité:

Copies may be purchased/exemplaires en vente

RILEY'S DATASHARE INTERNATIONAL LIMITED.

DEPARTMENT OF INDIAN AFFAIRS AND NORTHERN DEVELOPMENT, MINING RECORDERS OFFICE [YELLOWKNIFE].

Viewing/consultation

GEOLOGICAL SURVEY OF CANADA, MAP LIBRARY.

GEOLOGICAL SURVEY OF CANADA, INSTITUTE OF SEDIMENTARY AND PETROLEUM GEOLOGY.

GEOLOGICAL SURVEY OF CANADA, CORDILLERAN DIVISION.

GEOLOGICAL SURVEY OF CANADA, ATLANTIC GEOSCIENCE CENTRE/BEDFORD INSTITUTE OF OCEANOGRAPHY.

Related reference/référence connexe:

This document is related to/ce document est relié à GSC OPEN FILE 1736 (UPDATE).

1116

FACIES AND RESERVOIR ANALYSIS, KEE SCARP FORMATION, NORMAN WELLS AREA, NORTHWEST TERRITORIES; FISCHBUCH, N R; 1984; 47 page(s); 1 map(s)/carte(s); GEOLOGICAL, ISOPACHS, 1:10 000.

Availability/disponibilité:

Copies may be purchased/exemplaires en vente

RILEY'S DATASHARE INTERNATIONAL LIMITED.

DEPARTMENT OF INDIAN AFFAIRS AND NORTHERN DEVELOPMENT, MINING RECORDERS OFFICE [YELLOWKNIFE].

Viewing/consultation

GEOLOGICAL SURVEY OF CANADA, MAP LIBRARY.

GEOLOGICAL SURVEY OF CANADA, INSTITUTE OF SEDIMENTARY AND PETROLEUM GEOLOGY.

GEOLOGICAL SURVEY OF CANADA, CORDILLERAN DIVISION.

GEOLOGICAL SURVEY OF CANADA, ATLANTIC GEOSCIENCE CENTRE/BEDFORD INSTITUTE OF OCEANOGRAPHY.

1117

ORGANIC GEOCHEMICAL INVESTIGATION OF SELECTED OIL SHALES OF THE ALBERT FORMATION, NEW BRUNSWICK; ALTEBAEUMER, A M; 1984 ; 73 page(s); 2 map(s)/carte(s); GEOLOGICAL, TECTONIC, GEOLOGICAL, OUTCROPS, 1:6 500 000.

Availability/disponibilité:

Copies may be purchased/exemplaires en vente

RILEY'S DATASHARE INTERNATIONAL LIMITED.

PRECISION MICROFILMING SERVICES LIMITED.

Viewing/consultation

GEOLOGICAL SURVEY OF CANADA, MAP LIBRARY.

GEOLOGICAL SURVEY OF CANADA, INSTITUTE OF SEDIMENTARY AND PETROLEUM GEOLOGY.

GEOLOGICAL SURVEY OF CANADA, CORDILLERAN DIVISION.

GEOLOGICAL SURVEY OF CANADA, ATLANTIC GEOSCIENCE CENTRE/BEDFORD INSTITUTE OF OCEANOGRAPHY.

1118

GEOLOGY, SOUTHWEST AND CENTRAL NIDDERY LAKE AREA, YUKON TERRITORY, MAPS; CECILE, M P; 1984; 4 map(s)/carte(s); GEOLOGICAL, 1:50 000.

Availability/disponibilité:

Copies may be purchased/exemplaires en vente

RILEY'S DATASHARE INTERNATIONAL LIMITED.

DEPARTMENT OF INDIAN AFFAIRS AND NORTHERN DEVELOPMENT, RESIDENT GEOLOGISTS OFFICE [WHITEHORSE].

GEOLOGICAL SURVEY OF CANADA, CORDILLERAN DIVISION.

Viewing/consultation

GEOLOGICAL SURVEY OF CANADA, MAP LIBRARY.

GEOLOGICAL SURVEY OF CANADA, INSTITUTE OF SEDIMENTARY AND PETROLEUM GEOLOGY.

GEOLOGICAL SURVEY OF CANADA, CORDILLERAN DIVISION.

GEOLOGICAL SURVEY OF CANADA, ATLANTIC GEOSCIENCE CENTRE/BEDFORD INSTITUTE OF OCEANOGRAPHY.

**Index to Geological Survey of Canada Open Files/
Index des dossiers publics de la Commission géologique du Canada**

1119

BEACH OBSERVATIONS ALONG THE EAST COAST OF CAPE BRETON HIGHLANDS NATIONAL PARK, NOVA SCOTIA; TAYLOR, R B, KELLY, B J; 1985; 33 page(s)

Availability/disponibilité:

Copies may be purchased/exemplaires en vente
PRECISION MICROFILMING SERVICES LIMITED.

Viewing/consultation

GEOLOGICAL SURVEY OF CANADA, MAP LIBRARY.
GEOLOGICAL SURVEY OF CANADA, INSTITUTE OF SEDIMENTARY AND PETROLEUM GEOLOGY.
GEOLOGICAL SURVEY OF CANADA, CORDILLERAN DIVISION.
GEOLOGICAL SURVEY OF CANADA, ATLANTIC GEOSCIENCE CENTRE/BEDFORD INSTITUTE OF OCEANOGRAPHY.

1120

GEOLOGY, ISLAND LAKE, MANITOBA-ONTARIO, MAP NOTES; CURRIE, K L; 1984; 1 map(s)/carte(s); GEOLOGICAL, 1:250 000.

Availability/disponibilité:

Copies may be purchased/exemplaires en vente
ASHLEY REPRODUCTIONS INC.

Viewing/consultation

GEOLOGICAL SURVEY OF CANADA, MAP LIBRARY.
GEOLOGICAL SURVEY OF CANADA, INSTITUTE OF SEDIMENTARY AND PETROLEUM GEOLOGY.
GEOLOGICAL SURVEY OF CANADA, CORDILLERAN DIVISION.
GEOLOGICAL SURVEY OF CANADA, ATLANTIC GEOSCIENCE CENTRE/BEDFORD INSTITUTE OF OCEANOGRAPHY.

1121

GEOLOGY AND TECTONIC MAPS OF THE ATHAPUSCOW AULACOGEN (PROTEROZOIC), EAST ARM OF GREAT SLAVE LAKE, NWT; HOFFMAN, P F; 1985; 2 map(s)/carte(s); GEOLOGICAL, STRUCTURAL, 1:500 000. GEOLOGICAL, GEOLOGICAL, 1:250 000.

Availability/disponibilité:

Copies may be purchased/exemplaires en vente
ASHLEY REPRODUCTIONS INC.

Viewing/consultation

GEOLOGICAL SURVEY OF CANADA, MAP LIBRARY.
GEOLOGICAL SURVEY OF CANADA, INSTITUTE OF SEDIMENTARY AND PETROLEUM GEOLOGY.
GEOLOGICAL SURVEY OF CANADA, CORDILLERAN DIVISION.
GEOLOGICAL SURVEY OF CANADA, ATLANTIC GEOSCIENCE CENTRE/BEDFORD INSTITUTE OF OCEANOGRAPHY.

1122

SEDIMENTOLOGY OF ARCTIC FIORDS EXPERIMENT : HU 83-028 DATA REPORT; SYVITSKI, J P M; 1985

Availability/disponibilité:

Copies may be purchased/exemplaires en vente
GEOLOGICAL SURVEY OF CANADA, ATLANTIC GEOSCIENCE CENTRE/BEDFORD INSTITUTE OF OCEANOGRAPHY.

Viewing/consultation

GEOLOGICAL SURVEY OF CANADA, MAP LIBRARY.
GEOLOGICAL SURVEY OF CANADA, INSTITUTE OF SEDIMENTARY AND PETROLEUM GEOLOGY.
GEOLOGICAL SURVEY OF CANADA, CORDILLERAN DIVISION.
GEOLOGICAL SURVEY OF CANADA, ATLANTIC GEOSCIENCE CENTRE/BEDFORD INSTITUTE OF OCEANOGRAPHY.

**Index to Geological Survey of Canada Open Files/
Index des dossiers publics de la Commission géologique du Canada**

1123

AN ANALYSIS OF THE PETROLEUM GEOLOGY OF THE BAKKEN FORMATION OF THE WILLISTON BASIN OF WESTERN CANADA; HORNFORD, H T; 1985; 10 page(s); 8 map(s)/carte(s); GEOLOGICAL, ISOPACHS, 1:500 000. LOCATION, WELL HOLE LOCATION, 1:500 000.

Availability/disponibilité:

Copies may be purchased/exemplaires en vente

RILEY'S DATASHARE INTERNATIONAL LIMITED.

Viewing/consultation

GEOLOGICAL SURVEY OF CANADA, MAP LIBRARY.

GEOLOGICAL SURVEY OF CANADA, INSTITUTE OF SEDIMENTARY AND PETROLEUM GEOLOGY.

GEOLOGICAL SURVEY OF CANADA, CORDILLERAN DIVISION.

GEOLOGICAL SURVEY OF CANADA, ATLANTIC GEOSCIENCE CENTRE/BEDFORD INSTITUTE OF OCEANOGRAPHY.

1124

GEOLOGICAL DATA AND NOTES ON THE STRATIGRAPHY OF FOUR POTASH MINE SHAFTS IN THE PATIENCE LAKE - LANIGAN AREA, EAST OF SASKATOON, SASKATCHEWAN; PRICE, L L; 1985; 223 page(s)

Availability/disponibilité:

Copies may be purchased/exemplaires en vente

RILEY'S DATASHARE INTERNATIONAL LIMITED.

Viewing/consultation

GEOLOGICAL SURVEY OF CANADA, MAP LIBRARY.

GEOLOGICAL SURVEY OF CANADA, INSTITUTE OF SEDIMENTARY AND PETROLEUM GEOLOGY.

GEOLOGICAL SURVEY OF CANADA, CORDILLERAN DIVISION.

GEOLOGICAL SURVEY OF CANADA, ATLANTIC GEOSCIENCE CENTRE/BEDFORD INSTITUTE OF OCEANOGRAPHY.

1125

JOHNSTONE STRAIT, BRITISH COLUMBIA, SURFICIAL SEDIMENT AND SAND WAVE DISTRIBUTION AND LOCATION OF OTHER TYPES OF DATA COLLECTED BY THE GEOLOGICAL SURVEY OF CANADA; LUTERNAUER, J L; 1985

Availability/disponibilité:

Copies may be purchased/exemplaires en vente

GEOLOGICAL SURVEY OF CANADA, CORDILLERAN DIVISION.

Viewing/consultation

GEOLOGICAL SURVEY OF CANADA, MAP LIBRARY.

GEOLOGICAL SURVEY OF CANADA, INSTITUTE OF SEDIMENTARY AND PETROLEUM GEOLOGY.

GEOLOGICAL SURVEY OF CANADA, CORDILLERAN DIVISION.

GEOLOGICAL SURVEY OF CANADA, ATLANTIC GEOSCIENCE CENTRE/BEDFORD INSTITUTE OF OCEANOGRAPHY.

1126

WISCONSINAN GLACIATION ON THE CONTINENTAL SHELF, SOUTHEAST ATLANTIC CANADA; KING, L H, FADER, G B; 1985; 114 page(s)

Availability/disponibilité:

Copies may be purchased/exemplaires en vente

MARITIME RESOURCE MANAGEMENT SERVICE.

Viewing/consultation

GEOLOGICAL SURVEY OF CANADA, MAP LIBRARY.

GEOLOGICAL SURVEY OF CANADA, INSTITUTE OF SEDIMENTARY AND PETROLEUM GEOLOGY.

GEOLOGICAL SURVEY OF CANADA, CORDILLERAN DIVISION.

GEOLOGICAL SURVEY OF CANADA, ATLANTIC GEOSCIENCE CENTRE/BEDFORD INSTITUTE OF OCEANOGRAPHY.

**Index to Geological Survey of Canada Open Files/
Index des dossiers publics de la Commission géologique du Canada**

1127

RESIDUAL TOXICITY AND DEBRIS AT HIBERNIA P-15, B-08 AND K-18 WELLSITES [NORDCO LIMITED]; BARCHARD, W, FADER, G B; 1985; 81 page(s); 3 map(s)/carte(s); LOCATION, MARINE SEDIMENT SAMPLE LOCATION, 1:10 000.

Availability/disponibilité:

Copies may be purchased/exemplaires en vente

MARITIME RESOURCE MANAGEMENT SERVICE.

Viewing/consultation

GEOLOGICAL SURVEY OF CANADA, MAP LIBRARY.

GEOLOGICAL SURVEY OF CANADA, INSTITUTE OF SEDIMENTARY AND PETROLEUM GEOLOGY.

GEOLOGICAL SURVEY OF CANADA, CORDILLERAN DIVISION.

GEOLOGICAL SURVEY OF CANADA, ATLANTIC GEOSCIENCE CENTRE/BEDFORD INSTITUTE OF OCEANOGRAPHY.

1128

GEOLOGIE DES FORMATIONS EN SURFACE, REGION DU LAC BEAUCHENE, QUEBEC - ONTARIO; DAIGNEAULT, R A; 1985; 1 map(s)/carte(s); SURFICIAL GEOLOGY, SURFICIAL GEOLOGICAL, 1:50 000.

Availability/disponibilité:

Copies may be purchased/exemplaires en vente

ASHLEY REPRODUCTIONS INC.

Viewing/consultation

GEOLOGICAL SURVEY OF CANADA, MAP LIBRARY.

GEOLOGICAL SURVEY OF CANADA, INSTITUTE OF SEDIMENTARY AND PETROLEUM GEOLOGY.

GEOLOGICAL SURVEY OF CANADA, CORDILLERAN DIVISION.

GEOLOGICAL SURVEY OF CANADA, ATLANTIC GEOSCIENCE CENTRE/BEDFORD INSTITUTE OF OCEANOGRAPHY.

1129

REGIONAL LAKE SEDIMENT GEOCHEMICAL RECONNAISSANCE DATA, SASKATCHEWAN; GEOLOGICAL SURVEY OF CANADA; 1985; 146 page(s); 8 map(s)/carte(s); GEOCHEMICAL, LAKE SEDIMENT GEOCHEMICAL, 1:250 000. LOCATION, LAKE SEDIMENT SAMPLE LOCATION, 1:250 000.

Availability/disponibilité:

Copies may be purchased/exemplaires en vente

ASHLEY REPRODUCTIONS INC.

GEOLOGICAL SURVEY OF CANADA, PUBLICATIONS OFFICE.

Viewing/consultation

GEOLOGICAL SURVEY OF CANADA, MAP LIBRARY.

GEOLOGICAL SURVEY OF CANADA, INSTITUTE OF SEDIMENTARY AND PETROLEUM GEOLOGY.

GEOLOGICAL SURVEY OF CANADA, CORDILLERAN DIVISION.

GEOLOGICAL SURVEY OF CANADA, ATLANTIC GEOSCIENCE CENTRE/BEDFORD INSTITUTE OF OCEANOGRAPHY.

Related reference/référence connexe:

This document is related to/ce document est relié à GSCOF 260; GSCOF 488.

1130

COMPILATION AND CONSOLIDATION OF SEABED SAMPLE DATA FOR THE GRAND BANKS OF NEWFOUNDLAND; FADER, G B; 1985; 14 page(s); 24 map(s)/carte(s); HYDROGRAPHIC, HYDROGRAPHIC, 1:350 000. LOCATION, MARINE SEDIMENT SAMPLE LOCATION, 1:100 000.

Availability/disponibilité:

Copies may be purchased/exemplaires en vente

PRECISION MICROFILMING SERVICES LIMITED.

Viewing/consultation

GEOLOGICAL SURVEY OF CANADA, MAP LIBRARY.

GEOLOGICAL SURVEY OF CANADA, INSTITUTE OF SEDIMENTARY AND PETROLEUM GEOLOGY.

GEOLOGICAL SURVEY OF CANADA, CORDILLERAN DIVISION.

GEOLOGICAL SURVEY OF CANADA, ATLANTIC GEOSCIENCE CENTRE/BEDFORD INSTITUTE OF OCEANOGRAPHY.

**Index to Geological Survey of Canada Open Files/
Index des dossiers publics de la Commission géologique du Canada**

1131

SEABED INSTABILITY NEAR THE EPICENTRE OF THE 1929 GRAND BANKS EARTHQUAKE; PIPER, D J W, SPARKES, R, MOSHER, D C, SHOR, A N, FARRE, J A; 1985; 29 page(s)

Availability/disponibilité:

Copies may be purchased/exemplaires en vente

MARITIME RESOURCE MANAGEMENT SERVICE.

Viewing/consultation

GEOLOGICAL SURVEY OF CANADA, MAP LIBRARY.

GEOLOGICAL SURVEY OF CANADA, INSTITUTE OF SEDIMENTARY AND PETROLEUM GEOLOGY.

GEOLOGICAL SURVEY OF CANADA, CORDILLERAN DIVISION.

GEOLOGICAL SURVEY OF CANADA, ATLANTIC GEOSCIENCE CENTRE/BEDFORD INSTITUTE OF OCEANOGRAPHY.

1132

GEOLOGIE DES FORMATIONS EN SURFACE ET GEOMORPHOLOGIE DE L'ILE D'ANTICOSTI, QUEBEC; DUBOIS, J M M, GWYN, Q H J, GRATTON, D, PAINCHAUD, A, PERRAS, S, CADIEUX, R, SAINT-PIERRE, L, BIGRAS, P; 1985; 8 map(s)/carte(s); SURFICIAL GEOLOGY, SURFICIAL GEOLOGICAL, 1:50 000.

Availability/disponibilité:

Copies may be purchased/exemplaires en vente

ASHLEY REPRODUCTIONS INC.

Viewing/consultation

GEOLOGICAL SURVEY OF CANADA, MAP LIBRARY.

GEOLOGICAL SURVEY OF CANADA, INSTITUTE OF SEDIMENTARY AND PETROLEUM GEOLOGY.

GEOLOGICAL SURVEY OF CANADA, CORDILLERAN DIVISION.

GEOLOGICAL SURVEY OF CANADA, ATLANTIC GEOSCIENCE CENTRE/BEDFORD INSTITUTE OF OCEANOGRAPHY.

1133

SURFICIAL GEOLOGY, COATS ISLAND [45J] AND MANSEL ISLAND [35E,L], NORTHWEST TERRITORIES; AYLSWORTH, J A, SHILTS, W W; 1985; 2 map(s)/carte(s); SURFICIAL GEOLOGY, SURFICIAL GEOLOGICAL, 1:125 000.

Availability/disponibilité:

Copies may be purchased/exemplaires en vente

ASHLEY REPRODUCTIONS INC.

Viewing/consultation

GEOLOGICAL SURVEY OF CANADA, MAP LIBRARY.

GEOLOGICAL SURVEY OF CANADA, INSTITUTE OF SEDIMENTARY AND PETROLEUM GEOLOGY.

GEOLOGICAL SURVEY OF CANADA, CORDILLERAN DIVISION.

GEOLOGICAL SURVEY OF CANADA, ATLANTIC GEOSCIENCE CENTRE/BEDFORD INSTITUTE OF OCEANOGRAPHY.

1134

GEOLOGY OF GROS MORNE AREA [12H/12, WEST HALF], WESTERN NEWFOUNDLAND; WILLIAMS, H; 1985; 1 map(s)/carte(s); GEOLOGICAL, GEOLOGICAL, 1:50 000.

Availability/disponibilité:

Copies may be purchased/exemplaires en vente

ASHLEY REPRODUCTIONS INC.

PRECISION MICROFILMING SERVICES LIMITED.

Viewing/consultation

GEOLOGICAL SURVEY OF CANADA, MAP LIBRARY.

GEOLOGICAL SURVEY OF CANADA, INSTITUTE OF SEDIMENTARY AND PETROLEUM GEOLOGY.

GEOLOGICAL SURVEY OF CANADA, CORDILLERAN DIVISION.

GEOLOGICAL SURVEY OF CANADA, ATLANTIC GEOSCIENCE CENTRE/BEDFORD INSTITUTE OF OCEANOGRAPHY.

**Index to Geological Survey of Canada Open Files/
Index des dossiers publics de la Commission géologique du Canada**

1135

A CUMULATIVE INDEX TO PERMAFROST CONFERENCE PROCEEDINGS, 1958-1983; HEGINBOTTOM, J A, SINCLAIR, M; 1985; 220 page(s)

Availability/disponibilité:

Copies may be purchased/exemplaires en vente
ASHLEY REPRODUCTIONS INC.

Viewing/consultation

GEOLOGICAL SURVEY OF CANADA, MAP LIBRARY.
GEOLOGICAL SURVEY OF CANADA, INSTITUTE OF SEDIMENTARY AND PETROLEUM GEOLOGY.
GEOLOGICAL SURVEY OF CANADA, CORDILLERAN DIVISION.
GEOLOGICAL SURVEY OF CANADA, ATLANTIC GEOSCIENCE CENTRE/BEDFORD INSTITUTE OF OCEANOGRAPHY.

1136

PRELIMINARY GEOLOGIC MAP OF TERRACE [NTS 103I EAST HALF] MAP AREA, BRITISH COLUMBIA; HILL, M L, VAN DER HEYDEN, P; 1985; 1 map(s)/carte(s); GEOLOGICAL, GEOLOGICAL, 1:125 000.

Availability/disponibilité:

Copies may be purchased/exemplaires en vente
GEOLOGICAL SURVEY OF CANADA, CORDILLERAN DIVISION.

Viewing/consultation

GEOLOGICAL SURVEY OF CANADA, MAP LIBRARY .
GEOLOGICAL SURVEY OF CANADA, INSTITUTE OF SEDIMENTARY AND PETROLEUM GEOLOGY.
GEOLOGICAL SURVEY OF CANADA, CORDILLERAN DIVISION.
GEOLOGICAL SURVEY OF CANADA, ATLANTIC GEOSCIENCE CENTRE/BEDFORD INSTITUTE OF OCEANOGRAPHY.

1137

ORDOVICIAN AND SILURIAN PALEOGRAPHIC MAPS AND CROSS - SECTIONS FOR WESTERN AND NORTHWESTERN CANADA; CECILE, M P, NORFORD, B S; 1985; 6 map(s)/carte(s);

Availability/disponibilité:

Copies may be purchased/exemplaires en vente
RILEY'S DATASHARE INTERNATIONAL LIMITED.
DEPARTMENT OF INDIAN AFFAIRS AND NORTHERN DEVELOPMENT, RESIDENT GEOLOGISTS OFFICE [WHITEHORSE].
DEPARTMENT OF INDIAN AFFAIRS AND NORTHERN DEVELOPMENT, MINING RECORDERS OFFICE [YELLOWKNIFE].
GEOLOGICAL SURVEY OF CANADA, CORDILLERAN DIVISION.

Viewing/consultation

GEOLOGICAL SURVEY OF CANADA, MAP LIBRARY.
GEOLOGICAL SURVEY OF CANADA, INSTITUTE OF SEDIMENTARY AND PETROLEUM GEOLOGY.
GEOLOGICAL SURVEY OF CANADA, CORDILLERAN DIVISION.
GEOLOGICAL SURVEY OF CANADA, ATLANTIC GEOSCIENCE CENTRE/BEDFORD INSTITUTE OF OCEANOGRAPHY.

1138

A PRELIMINARY GEOLOGICAL MAP OF THE NORTHEASTERN BARREN GROUNDS, PARTS OF THE DISTRICTS OF KEEWATIN AND FRANKLIN; PATTERSON, J G, LE CHEMINANT, A N; 1985; 16 page(s); 1 map(s)/carte(s); GEOLOGICAL, GEOLOGICAL, 1:1 000 000.

Availability/disponibilité:

Copies may be purchased/exemplaires en vente
ASHLEY REPRODUCTIONS INC.

Viewing/consultation

GEOLOGICAL SURVEY OF CANADA, MAP LIBRARY.
GEOLOGICAL SURVEY OF CANADA, INSTITUTE OF SEDIMENTARY AND PETROLEUM GEOLOGY.
GEOLOGICAL SURVEY OF CANADA, CORDILLERAN DIVISION.
GEOLOGICAL SURVEY OF CANADA, ATLANTIC GEOSCIENCE CENTRE/BEDFORD INSTITUTE OF OCEANOGRAPHY.

**Index to Geological Survey of Canada Open Files/
Index des dossiers publics de la Commission géologique du Canada**

1139

GLACIER OUTBURST FLOOD ON THE NOEICK RIVER : THE DRAINING OF APE LAKE, BRITISH COLUMBIA, OCTOBER 28, 1984; JONES, D P, RICKER, K E, DESLOGES, J R, MAXWELL, M; 1985; 81 page(s); 3 map(s)/carte(s); LOCATION, TOTAL PRECIPITATION LOCATION, 1:2 220 000. SURFICIAL GEOLOGY, SURFICIAL GEOLOGICAL, 1:50 000. SURFICIAL GEOLOGY, SURFICIAL GEOLOGICAL, 1:7 500.

Availability/disponibilité:

Copies may be purchased/exemplaires en vente

GEOLOGICAL SURVEY OF CANADA, CORDILLERAN DIVISION.

Viewing/consultation

GEOLOGICAL SURVEY OF CANADA, MAP LIBRARY.

GEOLOGICAL SURVEY OF CANADA, INSTITUTE OF SEDIMENTARY AND PETROLEUM GEOLOGY.

GEOLOGICAL SURVEY OF CANADA, CORDILLERAN DIVISION.

GEOLOGICAL SURVEY OF CANADA, ATLANTIC GEOSCIENCE CENTRE/BEDFORD INSTITUTE OF OCEANOGRAPHY.

1140

EXPEDITION REPORT NO. 84 - 025 LOUIS M. LAUZIER, CENTRE CHAMPLAIN DES SCIENCES DE LA MER, OCTOBER 19 - 21, 1984; HOSKIN, K S, SYVITSKI, J P M, ASPREY, K W, CONNOLY, P; 1985; 10 page(s)

Availability/disponibilité:

Copies may be purchased/exemplaires en vente

MARITIME RESOURCE MANAGEMENT SERVICE.

Viewing/consultation

GEOLOGICAL SURVEY OF CANADA, MAP LIBRARY.

GEOLOGICAL SURVEY OF CANADA, INSTITUTE OF SEDIMENTARY AND PETROLEUM GEOLOGY.

GEOLOGICAL SURVEY OF CANADA, CORDILLERAN DIVISION.

GEOLOGICAL SURVEY OF CANADA, ATLANTIC GEOSCIENCE CENTRE/BEDFORD INSTITUTE OF OCEANOGRAPHY.

1141

EXPEDITION REPORT NO. 84 - 022 LOUIS M. LAUZIER, CENTRE CHAMPLAIN DES SCIENCES DE LA MER, SEPTEMBER 27 - 30, 1984; ASPREY, K W, MURPHY, B, ELLIS, K; 1985

Availability/disponibilité:

Copies may be purchased/exemplaires en vente

MARITIME RESOURCE MANAGEMENT SERVICE.

Viewing/consultation

GEOLOGICAL SURVEY OF CANADA, MAP LIBRARY.

GEOLOGICAL SURVEY OF CANADA, INSTITUTE OF SEDIMENTARY AND PETROLEUM GEOLOGY.

GEOLOGICAL SURVEY OF CANADA, CORDILLERAN DIVISION.

GEOLOGICAL SURVEY OF CANADA, ATLANTIC GEOSCIENCE CENTRE/BEDFORD INSTITUTE OF OCEANOGRAPHY.

1142

QUATERNARY GEOLOGY : OFFSHORE EASTERN CANADA; ATLANTIC GEOSCIENCE CENTRE; 1985; 1 map(s)/carte(s); SURFICIAL GEOLOGY, GLACIAL FEATURES, 1:5 000 000.

Availability/disponibilité:

Copies may be purchased/exemplaires en vente

PRECISION MICROFILMING SERVICES LIMITED.

Viewing/consultation

GEOLOGICAL SURVEY OF CANADA, MAP LIBRARY.

GEOLOGICAL SURVEY OF CANADA, INSTITUTE OF SEDIMENTARY AND PETROLEUM GEOLOGY.

GEOLOGICAL SURVEY OF CANADA, CORDILLERAN DIVISION.

GEOLOGICAL SURVEY OF CANADA, ATLANTIC GEOSCIENCE CENTRE/BEDFORD INSTITUTE OF OCEANOGRAPHY.

**Index to Geological Survey of Canada Open Files/
Index des dossiers publics de la Commission géologique du Canada**

1143

JUAN DE FUCA RIDGE ATLAS: PRELIMINARY SEABEAM BATHYMETRY; MALAHOFF, A, HAMMOND, S F, EMBLEY, R W, CURRIE, R G, DAVIS, E E, RIDDIHOUGH, R P, SAWYER, B S; 1985; 28 map(s)/carte(s); HYDROGRAPHIC, BATHYMETRIC, 1:50 000.

Availability/disponibilité:

Copies may be purchased/exemplaires en vente

ISLAND BLUE PRINT COMPANY LIMITED.

Viewing/consultation

GEOLOGICAL SURVEY OF CANADA, MAP LIBRARY.

GEOLOGICAL SURVEY OF CANADA, INSTITUTE OF SEDIMENTARY AND PETROLEUM GEOLOGY.

GEOLOGICAL SURVEY OF CANADA, CORDILLERAN DIVISION.

GEOLOGICAL SURVEY OF CANADA, ATLANTIC GEOSCIENCE CENTRE/BEDFORD INSTITUTE OF OCEANOGRAPHY.

Related reference/référence connexe:

This document accompanies/ce document accompagne GSCOF 01152.

1144

JUAN DE FUCA RIDGE ATLAS: REGIONAL SEAMARCHII ACOUSTIC IMAGE MOSAICS AND SEABEAM BATHYMETRY; DAVIS, E, CURRIE, R, SAWYER, B, RIDDIHOUGH, R P; 1985; 5 map(s)/carte(s); HYDROGRAPHIC, BATHYMETRIC, 1:250 000.

Availability/disponibilité:

Copies may be purchased/exemplaires en vente

ISLAND BLUE PRINT COMPANY LIMITED.

Viewing/consultation

GEOLOGICAL SURVEY OF CANADA, MAP LIBRARY.

GEOLOGICAL SURVEY OF CANADA, INSTITUTE OF SEDIMENTARY AND PETROLEUM GEOLOGY.

GEOLOGICAL SURVEY OF CANADA, CORDILLERAN DIVISION.

GEOLOGICAL SURVEY OF CANADA, ATLANTIC GEOSCIENCE CENTRE/BEDFORD INSTITUTE OF OCEANOGRAPHY.

1145

METHODE D'ECHANTILLONAGE ET RESULTATS D'UN LEVE GEOCHIMIQUE DE MINERAUX LOURDS EN ESTRIE, QUEBEC; MAURICE, Y T, MERCIER, M; 1985; 64 page(s); 13 map(s)/carte(s); GEOLOGICAL, HEAVY MINERALS DISTRIBUTION, 1:250 000. LOCATION, METALLIC MINERAL LOCATION, 1:250 000.

Availability/disponibilité:

Copies may be purchased/exemplaires en vente

ASHLEY REPRODUCTIONS INC.

GEOLOGICAL SURVEY OF CANADA, PUBLICATIONS OFFICE.

Viewing/consultation

GEOLOGICAL SURVEY OF CANADA, MAP LIBRARY.

GEOLOGICAL SURVEY OF CANADA, INSTITUTE OF SEDIMENTARY AND PETROLEUM GEOLOGY.

GEOLOGICAL SURVEY OF CANADA, CORDILLERAN DIVISION.

GEOLOGICAL SURVEY OF CANADA, ATLANTIC GEOSCIENCE CENTRE/BEDFORD INSTITUTE OF OCEANOGRAPHY.

1146

COASTAL GEOMORPHOLOGY AND PROCESSES, NORTHWESTERN BATHURST ISLAND GROUP, NWT; W.B. BARRIE AND ASSOCIATES; 1985; 106 page(s); 2 map(s)/carte(s); SURFICIAL GEOLOGY, SURFICIAL GEOLOGICAL, 1:125 000.

Availability/disponibilité:

Copies may be purchased/exemplaires en vente

MARITIME RESOURCE MANAGEMENT SERVICE.

Viewing/consultation

GEOLOGICAL SURVEY OF CANADA, MAP LIBRARY.

GEOLOGICAL SURVEY OF CANADA, INSTITUTE OF SEDIMENTARY AND PETROLEUM GEOLOGY.

GEOLOGICAL SURVEY OF CANADA, CORDILLERAN DIVISION.

GEOLOGICAL SURVEY OF CANADA, ATLANTIC GEOSCIENCE CENTRE/BEDFORD INSTITUTE OF OCEANOGRAPHY.

**Index to Geological Survey of Canada Open Files/
Index des dossiers publics de la Commission géologique du Canada**

1147

EUREKA SOUND FORMATION, STRAND FIORD AND MIDDLE FIORD MAP SHEET [59G,H], AXEL HEIBERG ISLAND, NWT; RICKETTS, B D; 1985; 1 map(s)/carte(s); GEOLOGICAL, GEOLOGICAL, 1:50 000.

Availability/disponibilité:

Copies may be purchased/exemplaires en vente

RILEY'S DATASHARE INTERNATIONAL LIMITED.

Viewing/consultation

GEOLOGICAL SURVEY OF CANADA, MAP LIBRARY.

GEOLOGICAL SURVEY OF CANADA, INSTITUTE OF SEDIMENTARY AND PETROLEUM GEOLOGY.

GEOLOGICAL SURVEY OF CANADA, CORDILLERAN DIVISION.

GEOLOGICAL SURVEY OF CANADA, ATLANTIC GEOSCIENCE CENTRE/BEDFORD INSTITUTE OF OCEANOGRAPHY.

1148

GEOLOGY OF GOAT RANGE, LARDEAU [82K] AND NELSON [82F] MAP AREAS, SOUTHEASTERN BRITISH COLUMBIA; KLEPACKI, D W; 1985; 1 map(s)/carte(s); GEOLOGICAL, GEOLOGICAL, 1:50 000.

Availability/disponibilité:

Copies may be purchased/exemplaires en vente

GEOLOGICAL SURVEY OF CANADA, CORDILLERAN DIVISION.

Viewing/consultation

GEOLOGICAL SURVEY OF CANADA, MAP LIBRARY.

GEOLOGICAL SURVEY OF CANADA, INSTITUTE OF SEDIMENTARY AND PETROLEUM GEOLOGY.

GEOLOGICAL SURVEY OF CANADA, CORDILLERAN DIVISION.

GEOLOGICAL SURVEY OF CANADA, ATLANTIC GEOSCIENCE CENTRE/BEDFORD INSTITUTE OF OCEANOGRAPHY.

1149

GEOLOGY OF THE MEGUMA ZONE FROM SHEET HARBOUR TO GOLDENVILLE, NOVA SCOTIA [011D/16, 011E/01, PART OF 011E/08]; HENDERSON, J R; 1985; 1 map(s)/carte(s); GEOLOGICAL, GEOLOGICAL, 1:50 000.

Availability/disponibilité:

Copies may be purchased/exemplaires en vente

ASHLEY REPRODUCTIONS INC.

PRECISION MICROFILMING SERVICES LIMITED.

Viewing/consultation

GEOLOGICAL SURVEY OF CANADA, MAP LIBRARY.

GEOLOGICAL SURVEY OF CANADA, INSTITUTE OF SEDIMENTARY AND PETROLEUM GEOLOGY.

GEOLOGICAL SURVEY OF CANADA, CORDILLERAN DIVISION.

GEOLOGICAL SURVEY OF CANADA, ATLANTIC GEOSCIENCE CENTRE/BEDFORD INSTITUTE OF OCEANOGRAPHY.

1150

GEOLOGY OF SOUTHEASTERN MONKMAN PASS [093I/SE], ROCKY MOUNTAINS AND FOOTHILLS, BRITISH COLUMBIA; THOMPSON, R I; 1985; 8 map(s)/carte(s); GEOLOGICAL, GEOLOGICAL, 1:50 000.

Availability/disponibilité:

Copies may be purchased/exemplaires en vente

GEOLOGICAL SURVEY OF CANADA, CORDILLERAN DIVISION.

Viewing/consultation

GEOLOGICAL SURVEY OF CANADA, MAP LIBRARY.

GEOLOGICAL SURVEY OF CANADA, INSTITUTE OF SEDIMENTARY AND PETROLEUM GEOLOGY.

GEOLOGICAL SURVEY OF CANADA, CORDILLERAN DIVISION.

GEOLOGICAL SURVEY OF CANADA, ATLANTIC GEOSCIENCE CENTRE/BEDFORD INSTITUTE OF OCEANOGRAPHY.

**Index to Geological Survey of Canada Open Files/
Index des dossiers publics de la Commission géologique du Canada**

1151

LEVE DE RECONNAISSANCE DE POLARISATION PROVOQUEE DANS DES SEDIMENTS CONTENANT DU CUIVRE, SUTTON, CANTONS DE L'EST, QUEBEC ; SCHWARZ, E J; 1985; 11 page(s)

Availability/disponibilité:

Copies may be purchased/exemplaires en vente

ASHLEY REPRODUCTIONS INC.

Viewing/consultation

GEOLOGICAL SURVEY OF CANADA, MAP LIBRARY.

GEOLOGICAL SURVEY OF CANADA, INSTITUTE OF SEDIMENTARY AND PETROLEUM GEOLOGY.

GEOLOGICAL SURVEY OF CANADA, CORDILLERAN DIVISION.

GEOLOGICAL SURVEY OF CANADA, ATLANTIC GEOSCIENCE CENTRE/BEDFORD INSTITUTE OF OCEANOGRAPHY.

1152

JUAN DE FUCA RIDGE ATLAS: PRELIMINARY SEABEAM BATHYMETRY; MALAHOFF, A, CURRIE, R G, DAVIS, E E, RIDDIHOUGH, R P, SAWYER, B S; 1985; 4 map(s)/carte(s); HYDROGRAPHIC, BATHYMETRIC, 1:50 000.

Availability/disponibilité:

Copies may be purchased/exemplaires en vente

ISLAND BLUE PRINT COMPANY LIMITED.

Viewing/consultation

GEOLOGICAL SURVEY OF CANADA, MAP LIBRARY.

GEOLOGICAL SURVEY OF CANADA, INSTITUTE OF SEDIMENTARY AND PETROLEUM GEOLOGY.

GEOLOGICAL SURVEY OF CANADA, CORDILLERAN DIVISION.

GEOLOGICAL SURVEY OF CANADA, ATLANTIC GEOSCIENCE CENTRE/BEDFORD INSTITUTE OF OCEANOGRAPHY.

Related reference/référence connexe:

This document accompanies/ce document accompagne GSCOF 01143.

1153

DINOFLAGELLATE CYST OCCURRENCE OF THE JURASSIC-LOWER CRETACEOUS SEQUENCE IN THE SVERDRUP BASIN, ARCTIC CANADA; DAVIES, E H; 1985

Availability/disponibilité:

Copies may be purchased/exemplaires en vente

ASHLEY REPRODUCTIONS INC.

Viewing/consultation

GEOLOGICAL SURVEY OF CANADA, MAP LIBRARY.

GEOLOGICAL SURVEY OF CANADA, INSTITUTE OF SEDIMENTARY AND PETROLEUM GEOLOGY.

GEOLOGICAL SURVEY OF CANADA, CORDILLERAN DIVISION.

GEOLOGICAL SURVEY OF CANADA, ATLANTIC GEOSCIENCE CENTRE/BEDFORD INSTITUTE OF OCEANOGRAPHY.

1154

STRATIGRAPHY AND SEDIMENTOLOGY OF THE LORRAIN FORMATION, HURONIAN SUPERGROUP [APHEBIAN], BETWEEN SAULT STE. MARIE AND ELLIOT LAKE, ONTARIO, AND IMPLICATIONS FOR STRATIFORM GOLD MINERALIZATION; LOWEY, G W; 1985; 60 page(s)

Availability/disponibilité:

Copies may be purchased/exemplaires en vente

ASHLEY REPRODUCTIONS INC.

Viewing/consultation

GEOLOGICAL SURVEY OF CANADA, MAP LIBRARY.

GEOLOGICAL SURVEY OF CANADA, INSTITUTE OF SEDIMENTARY AND PETROLEUM GEOLOGY.

GEOLOGICAL SURVEY OF CANADA, CORDILLERAN DIVISION.

GEOLOGICAL SURVEY OF CANADA, ATLANTIC GEOSCIENCE CENTRE/BEDFORD INSTITUTE OF OCEANOGRAPHY.

**Index to Geological Survey of Canada Open Files/
Index des dossiers publics de la Commission géologique du Canada**

1155

PRECAMBRIAN GEOLOGY OF TINNEY HILLS MAP AREA [NTS 76J], DISTRICT OF MACKENZIE; THOMPSON, P H, CULSHAW, N; 1985; 1 map(s)/carte(s); GEOLOGICAL, GEOLOGICAL, 1:125 000.

Availability/disponibilité:

Copies may be purchased/exemplaires en vente

ASHLEY REPRODUCTIONS INC.

RILEY'S DATASHARE INTERNATIONAL LIMITED.

DEPARTMENT OF INDIAN AFFAIRS AND NORTHERN DEVELOPMENT, MINING RECORDERS OFFICE
[YELLOWKNIFE].

Viewing/consultation

GEOLOGICAL SURVEY OF CANADA, MAP LIBRARY.

GEOLOGICAL SURVEY OF CANADA, INSTITUTE OF SEDIMENTARY AND PETROLEUM GEOLOGY.

GEOLOGICAL SURVEY OF CANADA, CORDILLERAN DIVISION.

GEOLOGICAL SURVEY OF CANADA, ATLANTIC GEOSCIENCE CENTRE/BEDFORD INSTITUTE OF OCEANOGRAPHY.

Related reference/référence connexe:

This document is related to/ce document est relié à GSC OPEN FILE 1316.

1156

GEOLOGICAL MAP OF THE LA HAVE AREA, NOVA SCOTIA; O'BRIEN, B H; 1985; 1 map(s)/carte(s); GEOLOGICAL, GEOLOGICAL, 1:25 000.

Availability/disponibilité:

Copies may be purchased/exemplaires en vente

PRECISION MICROFILMING SERVICES LIMITED.

Viewing/consultation

GEOLOGICAL SURVEY OF CANADA, MAP LIBRARY.

GEOLOGICAL SURVEY OF CANADA, INSTITUTE OF SEDIMENTARY AND PETROLEUM GEOLOGY.

GEOLOGICAL SURVEY OF CANADA, CORDILLERAN DIVISION.

GEOLOGICAL SURVEY OF CANADA, ATLANTIC GEOSCIENCE CENTRE/BEDFORD INSTITUTE OF OCEANOGRAPHY.

1157

NEARSHORE SEDIMENTATION AND RECENT TECTONICS, VIRAGO SOUND, NORTHERN GRAHAM ISLAND; OFFSHORE SURVEY AND POSITIONING SERVICES LTD; 1985; 3 map(s)/carte(s); SURFICIAL GEOLOGY, SURFICIAL GEOLOGICAL, 1:50 000.

Availability/disponibilité:

Copies may be purchased/exemplaires en vente

GEOLOGICAL SURVEY OF CANADA, CORDILLERAN DIVISION.

Viewing/consultation

GEOLOGICAL SURVEY OF CANADA, MAP LIBRARY.

GEOLOGICAL SURVEY OF CANADA, INSTITUTE OF SEDIMENTARY AND PETROLEUM GEOLOGY.

GEOLOGICAL SURVEY OF CANADA, CORDILLERAN DIVISION.

GEOLOGICAL SURVEY OF CANADA, ATLANTIC GEOSCIENCE CENTRE/BEDFORD INSTITUTE OF OCEANOGRAPHY.

Related reference/référence connexe:

This document replaces/ce document remplace GSCOF 1157; 1985.

1158

INDEX OF COMMERCIALY ACQUIRED POTENTIAL FIELD DATA IN THE CANADIAN EAST COAST OFFSHORE; EARTH AND OCEAN RESEARCH LTD.; 1985

Availability/disponibilité:

Viewing/consultation

GEOLOGICAL SURVEY OF CANADA, ATLANTIC GEOSCIENCE CENTRE/BEDFORD INSTITUTE OF OCEANOGRAPHY.

GEOLOGICAL SURVEY OF CANADA, INSTITUTE OF SEDIMENTARY AND PETROLEUM GEOLOGY .

**Index to Geological Survey of Canada Open Files/
Index des dossiers publics de la Commission géologique du Canada**

1159

GEOLOGICAL DATA COMPILATION FOR MARINE AREAS OF THE CANADIAN ARCTIC ARCHIPELAGO [A COMPREHENSIVE LISTING OF DATA SOURCES]; M.J. O'CONNOR & ASSOC. LTD.; 1985; 21 page(s); 31 map(s)/carte(s); HYDROGRAPHIC, HYDROGRAPHIC, 1:500 000.

Availability/disponibilité:

Copies may be purchased/exemplaires en vente

PRECISION MICROFILMING SERVICES LIMITED.

Viewing/consultation

GEOLOGICAL SURVEY OF CANADA, MAP LIBRARY.

GEOLOGICAL SURVEY OF CANADA, INSTITUTE OF SEDIMENTARY AND PETROLEUM GEOLOGY.

GEOLOGICAL SURVEY OF CANADA, CORDILLERAN DIVISION.

GEOLOGICAL SURVEY OF CANADA, ATLANTIC GEOSCIENCE CENTRE/BEDFORD INSTITUTE OF OCEANOGRAPHY.

1160

A REVIEW OF OIL SHALE INVESTIGATIONS IN AUSTRALIA WITH COMPARISONS TO CANADIAN SYN FUEL DEVELOPMENT; MACAULEY, G; 1985; 31 page(s)

Availability/disponibilité:

Copies may be purchased/exemplaires en vente

RILEY'S DATASHARE INTERNATIONAL LIMITED.

Viewing/consultation

GEOLOGICAL SURVEY OF CANADA, MAP LIBRARY.

GEOLOGICAL SURVEY OF CANADA, INSTITUTE OF SEDIMENTARY AND PETROLEUM GEOLOGY.

GEOLOGICAL SURVEY OF CANADA, CORDILLERAN DIVISION.

GEOLOGICAL SURVEY OF CANADA, ATLANTIC GEOSCIENCE CENTRE/BEDFORD INSTITUTE OF OCEANOGRAPHY.

1161

SEAMARC-1 MIDRANGE SIDESCAN SONAR SURVEY OF FLEMISH PASS, EAST OF THE GRAND BANKS OF NEWFOUNDLAND; PEREIRA, C P G, PIPER, D J W, SHOR, A N; 1985; 23 page(s)

Availability/disponibilité:

Copies may be purchased/exemplaires en vente

NORMAN WADE COMPANY LIMITED.

Viewing/consultation

GEOLOGICAL SURVEY OF CANADA, MAP LIBRARY.

GEOLOGICAL SURVEY OF CANADA, INSTITUTE OF SEDIMENTARY AND PETROLEUM GEOLOGY.

GEOLOGICAL SURVEY OF CANADA, CORDILLERAN DIVISION.

GEOLOGICAL SURVEY OF CANADA, ATLANTIC GEOSCIENCE CENTRE/BEDFORD INSTITUTE OF OCEANOGRAPHY.

1162

CRETACEOUS AND PALEOGENE HISTORY OF THE WESTERN CANADIAN CORDILLERA; NELSON, J; 1985; 37 page(s); 2 map(s)/carte(s); GEOLOGICAL, GEOLOGICAL, 1:2 000 000.

Availability/disponibilité:

Copies may be purchased/exemplaires en vente

RILEY'S DATASHARE INTERNATIONAL LIMITED.

ASHLEY REPRODUCTIONS INC.

GEOLOGICAL SURVEY OF CANADA, CORDILLERAN DIVISION.

Viewing/consultation

GEOLOGICAL SURVEY OF CANADA, MAP LIBRARY.

GEOLOGICAL SURVEY OF CANADA, INSTITUTE OF SEDIMENTARY AND PETROLEUM GEOLOGY.

GEOLOGICAL SURVEY OF CANADA, CORDILLERAN DIVISION.

GEOLOGICAL SURVEY OF CANADA, ATLANTIC GEOSCIENCE CENTRE/BEDFORD INSTITUTE OF OCEANOGRAPHY.

**Index to Geological Survey of Canada Open Files/
Index des dossiers publics de la Commission géologique du Canada**

1163

GEOLOGY, MOUNT WADDINGTON [92N] MAP AREA; RODDICK, J A, TIPPER, H W; 1985; 1 map(s)/carte(s); GEOLOGICAL, GEOLOGICAL, 1:125 000.

Availability/disponibilité:

Copies may be purchased/exemplaires en vente

GEOLOGICAL SURVEY OF CANADA, CORDILLERAN DIVISION.

Viewing/consultation

GEOLOGICAL SURVEY OF CANADA, MAP LIBRARY.

GEOLOGICAL SURVEY OF CANADA, INSTITUTE OF SEDIMENTARY AND PETROLEUM GEOLOGY.

GEOLOGICAL SURVEY OF CANADA, CORDILLERAN DIVISION.

GEOLOGICAL SURVEY OF CANADA, ATLANTIC GEOSCIENCE CENTRE/BEDFORD INSTITUTE OF OCEANOGRAPHY.

1164

EFFECTS OF SMALL SCALE SEAFLOOR ROUGHNESS ON ACOUSTIC REFLECTIVITY MEASUREMENTS ON THE NEWFOUNDLAND SHELF; SIMPKIN, P G, PARROTT, D R; 1985; 108 page(s)

Availability/disponibilité:

Copies may be purchased/exemplaires en vente

PRECISION MICROFILMING SERVICES LIMITED.

Viewing/consultation

GEOLOGICAL SURVEY OF CANADA, MAP LIBRARY.

GEOLOGICAL SURVEY OF CANADA, INSTITUTE OF SEDIMENTARY AND PETROLEUM GEOLOGY.

GEOLOGICAL SURVEY OF CANADA, CORDILLERAN DIVISION.

GEOLOGICAL SURVEY OF CANADA, ATLANTIC GEOSCIENCE CENTRE/BEDFORD INSTITUTE OF OCEANOGRAPHY.

1165

VITRINITE REFLECTANCE [RO] ON THE DISPERSED ORGANICS IN THE AMOCO IMPERIAL PUFFIN B-90; AVERY, M P; 1985; 22 page(s)

Availability/disponibilité:

Copies may be purchased/exemplaires en vente

PRECISION MICROFILMING SERVICES LIMITED.

Viewing/consultation

GEOLOGICAL SURVEY OF CANADA, MAP LIBRARY.

GEOLOGICAL SURVEY OF CANADA, INSTITUTE OF SEDIMENTARY AND PETROLEUM GEOLOGY.

GEOLOGICAL SURVEY OF CANADA, CORDILLERAN DIVISION.

GEOLOGICAL SURVEY OF CANADA, ATLANTIC GEOSCIENCE CENTRE/BEDFORD INSTITUTE OF OCEANOGRAPHY.

1166

VITRINITE REFLECTANCE [RO] ON THE DISPERSED ORGANICS IN THE MOBIL GULF ADOLPHUS 2K-41; AVERY, M P; 1985; 19 page(s)

Availability/disponibilité:

Copies may be purchased/exemplaires en vente

PRECISION MICROFILMING SERVICES LIMITED.

Viewing/consultation

GEOLOGICAL SURVEY OF CANADA, MAP LIBRARY.

GEOLOGICAL SURVEY OF CANADA, INSTITUTE OF SEDIMENTARY AND PETROLEUM GEOLOGY.

GEOLOGICAL SURVEY OF CANADA, CORDILLERAN DIVISION.

GEOLOGICAL SURVEY OF CANADA, ATLANTIC GEOSCIENCE CENTRE/BEDFORD INSTITUTE OF OCEANOGRAPHY.

**Index to Geological Survey of Canada Open Files/
Index des dossiers publics de la Commission géologique du Canada**

1167

VITRINITE REFLECTANCE [RO] ON THE DISPERSED ORGANICS IN THE AMOCO IMPERIAL SKELBY TERN A-68;
AVERY, M P; 1985; 38 page(s)

Availability/disponibilité:

Copies may be purchased/exemplaires en vente

PRECISION MICROFILMING SERVICES LIMITED .

Viewing/consultation

GEOLOGICAL SURVEY OF CANADA, MAP LIBRARY.

GEOLOGICAL SURVEY OF CANADA, INSTITUTE OF SEDIMENTARY AND PETROLEUM GEOLOGY.

GEOLOGICAL SURVEY OF CANADA, CORDILLERAN DIVISION.

GEOLOGICAL SURVEY OF CANADA, ATLANTIC GEOSCIENCE CENTRE/BEDFORD INSTITUTE OF OCEANOGRAPHY.

1168

VITRINITE REFLECTANCE [RO] ON THE DISPERSED ORGANICS IN THE AMOCO - IOE4A - 1 MURRE G-67;
HARRISON, P H; 1985; 35 page(s)

Availability/disponibilité:

Copies may be purchased/exemplaires en vente

PRECISION MICROFILMING SERVICES LIMITED .

Viewing/consultation

GEOLOGICAL SURVEY OF CANADA, MAP LIBRARY.

GEOLOGICAL SURVEY OF CANADA, INSTITUTE OF SEDIMENTARY AND PETROLEUM GEOLOGY.

GEOLOGICAL SURVEY OF CANADA, CORDILLERAN DIVISION.

GEOLOGICAL SURVEY OF CANADA, ATLANTIC GEOSCIENCE CENTRE/BEDFORD INSTITUTE OF OCEANOGRAPHY.

1169

VITRINITE REFLECTANCE [RO] ON THE DISPERSED ORGANICS IN THE MOBIL ET AL. WEST FLYING FOAM L-23;
HARRISON, P H; 1985; 55 page(s)

Availability/disponibilité:

Copies may be purchased/exemplaires en vente

PRECISION MICROFILMING SERVICES LIMITED .

Viewing/consultation

GEOLOGICAL SURVEY OF CANADA, MAP LIBRARY.

GEOLOGICAL SURVEY OF CANADA, INSTITUTE OF SEDIMENTARY AND PETROLEUM GEOLOGY.

GEOLOGICAL SURVEY OF CANADA, CORDILLERAN DIVISION.

GEOLOGICAL SURVEY OF CANADA, ATLANTIC GEOSCIENCE CENTRE/BEDFORD INSTITUTE OF OCEANOGRAPHY.

1170

VITRINITE REFLECTANCE [RO] ON THE DISPERSED ORGANICS IN THE AMOCO IMP SKELLY EGRET N-46;
HARRISON, P H; 1985; 41 page(s)

Availability/disponibilité:

Copies may be purchased/exemplaires en vente

PRECISION MICROFILMING SERVICES LIMITED .

Viewing/consultation

GEOLOGICAL SURVEY OF CANADA, MAP LIBRARY.

GEOLOGICAL SURVEY OF CANADA, INSTITUTE OF SEDIMENTARY AND PETROLEUM GEOLOGY.

GEOLOGICAL SURVEY OF CANADA, CORDILLERAN DIVISION.

GEOLOGICAL SURVEY OF CANADA, ATLANTIC GEOSCIENCE CENTRE/BEDFORD INSTITUTE OF OCEANOGRAPHY.

**Index to Geological Survey of Canada Open Files/
Index des dossiers publics de la Commission géologique du Canada**

1171

VITRINITE REFLECTANCE [RO] ON THE DISPERSED ORGANICS IN THE MOBIL-TEXACO-PEX OLYMPIA A-12; AVERY, M P; 1985; 76 page(s)

Availability/disponibilité:

Copies may be purchased/exemplaires en vente

PRECISION MICROFILMING SERVICES LIMITED.

Viewing/consultation

GEOLOGICAL SURVEY OF CANADA, MAP LIBRARY.

GEOLOGICAL SURVEY OF CANADA, INSTITUTE OF SEDIMENTARY AND PETROLEUM GEOLOGY.

GEOLOGICAL SURVEY OF CANADA, CORDILLERAN DIVISION.

GEOLOGICAL SURVEY OF CANADA, ATLANTIC GEOSCIENCE CENTRE/BEDFORD INSTITUTE OF OCEANOGRAPHY.

1172

VITRINITE REFLECTANCE [RO] ON THE DISPERSED ORGANICS IN THE MOBIL TETCO PETRO CANADA MIGRANT N-20; AVERY, M P; 1985; 34 page(s)

Availability/disponibilité:

Copies may be purchased/exemplaires en vente

PRECISION MICROFILMING SERVICES LIMITED .

Viewing/consultation

GEOLOGICAL SURVEY OF CANADA, MAP LIBRARY.

GEOLOGICAL SURVEY OF CANADA, INSTITUTE OF SEDIMENTARY AND PETROLEUM GEOLOGY.

GEOLOGICAL SURVEY OF CANADA, CORDILLERAN DIVISION.

GEOLOGICAL SURVEY OF CANADA, ATLANTIC GEOSCIENCE CENTRE/BEDFORD INSTITUTE OF OCEANOGRAPHY.

1173

REPORT OF A WORKSHOP ON MINERAL INVENTORY DATA FILES, TORONTO; MARCH 14, 1985; BROWN, A S, CUMMING, L M; 1985; 149 page(s)

Availability/disponibilité:

Copies may be purchased/exemplaires en vente

ASHLEY REPRODUCTIONS INC.

Viewing/consultation

GEOLOGICAL SURVEY OF CANADA, MAP LIBRARY.

GEOLOGICAL SURVEY OF CANADA, INSTITUTE OF SEDIMENTARY AND PETROLEUM GEOLOGY.

GEOLOGICAL SURVEY OF CANADA, CORDILLERAN DIVISION.

GEOLOGICAL SURVEY OF CANADA, ATLANTIC GEOSCIENCE CENTRE/BEDFORD INSTITUTE OF OCEANOGRAPHY.

1174

AIRBORNE GAMMA RAY SPECTROMETRY WIDE SPACE RECONNAISSANCE PROFILES, ALBERTA; GEOLOGICAL SURVEY OF CANADA; 1985; 1 map(s)/carte(s); GEOPHYSICAL, GAMMA-RAY SPECTROSCOPY, AIRBORNE, 1:500 000.

Availability/disponibilité:

Copies may be purchased/exemplaires en vente

RILEY'S DATASHARE INTERNATIONAL LIMITED.

Viewing/consultation

GEOLOGICAL SURVEY OF CANADA, MAP LIBRARY.

GEOLOGICAL SURVEY OF CANADA, INSTITUTE OF SEDIMENTARY AND PETROLEUM GEOLOGY.

GEOLOGICAL SURVEY OF CANADA, CORDILLERAN DIVISION.

GEOLOGICAL SURVEY OF CANADA, ATLANTIC GEOSCIENCE CENTRE/BEDFORD INSTITUTE OF OCEANOGRAPHY.

Related reference/référence connexe:

This document is related to/ce document est relié à OF109, AIRBORNE GAMMA SPECTROMETRY DATA PROCESSING MANUAL.

**Index to Geological Survey of Canada Open Files/
Index des dossiers publics de la Commission géologique du Canada**

1175

A REAPPRAISAL OF THE REGIONAL HYDROCARBON POTENTIAL OF THE SCOTIAN SHELF; NANTAIS, P T; 1985; 76 page(s)

Availability/disponibilité:

Copies may be purchased/exemplaires en vente

MARITIME RESOURCE MANAGEMENT SERVICE.

Viewing/consultation

GEOLOGICAL SURVEY OF CANADA, MAP LIBRARY.

GEOLOGICAL SURVEY OF CANADA, INSTITUTE OF SEDIMENTARY AND PETROLEUM GEOLOGY.

GEOLOGICAL SURVEY OF CANADA, CORDILLERAN DIVISION.

GEOLOGICAL SURVEY OF CANADA, ATLANTIC GEOSCIENCE CENTRE/BEDFORD INSTITUTE OF OCEANOGRAPHY.

1176

REGIONAL STRATIGRAPHIC CROSS - SECTIONS OF PRE - MESOZOIC GEOLOGY, GREAT BEAR RIVER MAP AREA, DISTRICT OF MACKENZIE; PUGH, D C; 1985

Availability/disponibilité:

Copies may be purchased/exemplaires en vente

RILEY'S DATASHARE INTERNATIONAL LIMITED.

Viewing/consultation

GEOLOGICAL SURVEY OF CANADA, MAP LIBRARY.

GEOLOGICAL SURVEY OF CANADA, INSTITUTE OF SEDIMENTARY AND PETROLEUM GEOLOGY.

GEOLOGICAL SURVEY OF CANADA, CORDILLERAN DIVISION.

GEOLOGICAL SURVEY OF CANADA, ATLANTIC GEOSCIENCE CENTRE/BEDFORD INSTITUTE OF OCEANOGRAPHY.

1177

SEDIMENT THICKNESS MAP, OFFSHORE EASTERN CANADA; JACKSON, A E; 1986; 2 map(s)/carte(s); HYDROGRAPHIC, SEDIMENT THICKNESS, 1:2 000 000.

Availability/disponibilité:

Copies may be purchased/exemplaires en vente

MARITIME RESOURCE MANAGEMENT SERVICE.

Viewing/consultation

GEOLOGICAL SURVEY OF CANADA, MAP LIBRARY.

GEOLOGICAL SURVEY OF CANADA, INSTITUTE OF SEDIMENTARY AND PETROLEUM GEOLOGY.

GEOLOGICAL SURVEY OF CANADA, CORDILLERAN DIVISION.

GEOLOGICAL SURVEY OF CANADA, ATLANTIC GEOSCIENCE CENTRE/BEDFORD INSTITUTE OF OCEANOGRAPHY.

Related reference/référence connexe:

This document is related to/ce document est relié à GSCMAP-A 1400A.

1178

A SYNTHESIS OF MATURATION DATA FOR THE EAST NEWFOUNDLAND BASIN; ERVINE, B; 1985; 105 page(s)

Availability/disponibilité:

Copies may be purchased/exemplaires en vente

MARITIME RESOURCE MANAGEMENT SERVICE.

Viewing/consultation

GEOLOGICAL SURVEY OF CANADA, MAP LIBRARY.

GEOLOGICAL SURVEY OF CANADA, INSTITUTE OF SEDIMENTARY AND PETROLEUM GEOLOGY.

GEOLOGICAL SURVEY OF CANADA, CORDILLERAN DIVISION.

GEOLOGICAL SURVEY OF CANADA, ATLANTIC GEOSCIENCE CENTRE/BEDFORD INSTITUTE OF OCEANOGRAPHY.

**Index to Geological Survey of Canada Open Files/
Index des dossiers publics de la Commission géologique du Canada**

1179

CASC FORTRAN IV INTERACTIVE COMPUTER PROGRAM FOR CORRELATION AND SCALING IN TIME OF BIOSTRATIGRAPHIC EVENTS; AGTERBERG, F P, OLIVER, J, LEW, S N, GRADSTEIN, F M, WILLIAMSON, M A; 1985; 140 page(s)

Availability/disponibilité:

Copies may be purchased/exemplaires en vente

GEOLOGICAL SURVEY OF CANADA, PUBLICATIONS OFFICE.
ASHLEY REPRODUCTIONS INC.

Viewing/consultation

GEOLOGICAL SURVEY OF CANADA, MAP LIBRARY.
GEOLOGICAL SURVEY OF CANADA, ATLANTIC GEOSCIENCE CENTRE/BEDFORD INSTITUTE OF OCEANOGRAPHY.
GEOLOGICAL SURVEY OF CANADA, INSTITUTE OF SEDIMENTARY AND PETROLEUM GEOLOGY.
GEOLOGICAL SURVEY OF CANADA, CORDILLERAN DIVISION.

1180

LITHOPROBE SEISMIC REFLECTION PROFILES FROM SOUTHEASTERN VANCOUVER ISLAND; GREEN, A, CLOWES, R, YORATH, C; 1985; 22 page(s); 7 map(s)/carte(s); BASE, TOPOGRAPHIC, 1:50 000.

Availability/disponibilité:

Copies may be purchased/exemplaires en vente

ASHLEY REPRODUCTIONS INC.

Viewing/consultation

GEOLOGICAL SURVEY OF CANADA, MAP LIBRARY.
GEOLOGICAL SURVEY OF CANADA, INSTITUTE OF SEDIMENTARY AND PETROLEUM GEOLOGY.
GEOLOGICAL SURVEY OF CANADA, CORDILLERAN DIVISION.
GEOLOGICAL SURVEY OF CANADA, ATLANTIC GEOSCIENCE CENTRE/BEDFORD INSTITUTE OF OCEANOGRAPHY.

1181

GEOLOGICAL MAPS OF THE CENTRAL AND SOUTHERN ANTIGONISH HIGHLANDS, NOVA SCOTIA; MURPHY, J B; 1985; 2 map(s)/carte(s); GEOLOGICAL, GEOLOGICAL, 1:50 000.

Availability/disponibilité:

Copies may be purchased/exemplaires en vente

PRECISION MICROFILMING SERVICES LIMITED.

Viewing/consultation

GEOLOGICAL SURVEY OF CANADA, MAP LIBRARY.
GEOLOGICAL SURVEY OF CANADA, INSTITUTE OF SEDIMENTARY AND PETROLEUM GEOLOGY.
GEOLOGICAL SURVEY OF CANADA, CORDILLERAN DIVISION.
GEOLOGICAL SURVEY OF CANADA, ATLANTIC GEOSCIENCE CENTRE/BEDFORD INSTITUTE OF OCEANOGRAPHY.

1182

EUREKA SOUND FORMATION, STRATHCONA FIORD MAP SHEET, ELLESMERE ISLAND; RICKETTS, B D; 1985; 2 map(s)/carte(s); GEOLOGICAL, GEOLOGICAL, 1:50 000.

Availability/disponibilité:

Copies may be purchased/exemplaires en vente

RILEY'S DATASHARE INTERNATIONAL LIMITED.

Viewing/consultation

GEOLOGICAL SURVEY OF CANADA, MAP LIBRARY.
GEOLOGICAL SURVEY OF CANADA, INSTITUTE OF SEDIMENTARY AND PETROLEUM GEOLOGY.
GEOLOGICAL SURVEY OF CANADA, CORDILLERAN DIVISION.
GEOLOGICAL SURVEY OF CANADA, ATLANTIC GEOSCIENCE CENTRE/BEDFORD INSTITUTE OF OCEANOGRAPHY.

**Index to Geological Survey of Canada Open Files/
Index des dossiers publics de la Commission géologique du Canada**

1183

GEOCHEMICAL STREAM SEDIMENT AND STREAM WATER MAPS, NOVA SCOTIA; ROGERS, P J, MACDONALD, M A; 1986; 16 map(s)/carte(s); GEOCHEMICAL, STREAM SEDIMENT GEOCHEMICAL, 1:50 000.

Availability/disponibilité:

Copies may be purchased/exemplaires en vente

PRECISION MICROFILMING SERVICES LIMITED.

Viewing/consultation

GEOLOGICAL SURVEY OF CANADA, MAP LIBRARY.

GEOLOGICAL SURVEY OF CANADA, INSTITUTE OF SEDIMENTARY AND PETROLEUM GEOLOGY.

GEOLOGICAL SURVEY OF CANADA, CORDILLERAN DIVISION.

GEOLOGICAL SURVEY OF CANADA, ATLANTIC GEOSCIENCE CENTRE/BEDFORD INSTITUTE OF OCEANOGRAPHY.

1184

GEOCHEMICAL STREAM SEDIMENT AND STREAM WATER MAPS, NOVA SCOTIA; ROGERS, P J, MACDONALD, M A; 1986; 16 map(s)/carte(s); GEOCHEMICAL, STREAM SEDIMENT GEOCHEMICAL, 1:50 000.

Availability/disponibilité:

Copies may be purchased/exemplaires en vente

PRECISION MICROFILMING SERVICES LIMITED.

Viewing/consultation

GEOLOGICAL SURVEY OF CANADA, MAP LIBRARY.

GEOLOGICAL SURVEY OF CANADA, INSTITUTE OF SEDIMENTARY AND PETROLEUM GEOLOGY.

GEOLOGICAL SURVEY OF CANADA, CORDILLERAN DIVISION.

GEOLOGICAL SURVEY OF CANADA, ATLANTIC GEOSCIENCE CENTRE/BEDFORD INSTITUTE OF OCEANOGRAPHY.

1185

GEOCHEMICAL STREAM SEDIMENT AND STREAM WATER MAPS, NOVA SCOTIA; ROGERS, P J, MACDONALD, M A; 1986; 16 map(s)/carte(s); GEOCHEMICAL, STREAM SEDIMENT GEOCHEMICAL, 1:50 000.

Availability/disponibilité:

Copies may be purchased/exemplaires en vente

PRECISION MICROFILMING SERVICES LIMITED.

Viewing/consultation

GEOLOGICAL SURVEY OF CANADA, MAP LIBRARY.

GEOLOGICAL SURVEY OF CANADA, INSTITUTE OF SEDIMENTARY AND PETROLEUM GEOLOGY.

GEOLOGICAL SURVEY OF CANADA, CORDILLERAN DIVISION.

GEOLOGICAL SURVEY OF CANADA, ATLANTIC GEOSCIENCE CENTRE/BEDFORD INSTITUTE OF OCEANOGRAPHY.

1186

GEOCHEMICAL STREAM SEDIMENT AND STREAM WATER MAPS, NOVA SCOTIA; ROGERS, P J, MACDONALD, M A; 1986; 16 map(s)/carte(s); GEOCHEMICAL, STREAM SEDIMENT GEOCHEMICAL, 1:50 000.

Availability/disponibilité:

Copies may be purchased/exemplaires en vente

PRECISION MICROFILMING SERVICES LIMITED.

Viewing/consultation

GEOLOGICAL SURVEY OF CANADA, MAP LIBRARY.

GEOLOGICAL SURVEY OF CANADA, INSTITUTE OF SEDIMENTARY AND PETROLEUM GEOLOGY.

GEOLOGICAL SURVEY OF CANADA, CORDILLERAN DIVISION.

GEOLOGICAL SURVEY OF CANADA, ATLANTIC GEOSCIENCE CENTRE/BEDFORD INSTITUTE OF OCEANOGRAPHY.

**Index to Geological Survey of Canada Open Files/
Index des dossiers publics de la Commission géologique du Canada**

1187

GEOCHEMICAL STREAM SEDIMENT AND STREAM WATER MAPS, NOVA SCOTIA; ROGERS, P J, MACDONALD, M A; 1986; 16 map(s)/carte(s); GEOCHEMICAL, STREAM SEDIMENT GEOCHEMICAL, 1:50 000.

Availability/disponibilité:

Copies may be purchased/exemplaires en vente

PRECISION MICROFILMING SERVICES LIMITED.

Viewing/consultation

GEOLOGICAL SURVEY OF CANADA, MAP LIBRARY.

GEOLOGICAL SURVEY OF CANADA, INSTITUTE OF SEDIMENTARY AND PETROLEUM GEOLOGY.

GEOLOGICAL SURVEY OF CANADA, CORDILLERAN DIVISION.

GEOLOGICAL SURVEY OF CANADA, ATLANTIC GEOSCIENCE CENTRE/BEDFORD INSTITUTE OF OCEANOGRAPHY.

1188

GEOCHEMICAL STREAM SEDIMENT AND STREAM WATER MAPS, NOVA SCOTIA; ROGERS, P J, MACDONALD, M A; 1986; 16 map(s)/carte(s); GEOCHEMICAL, STREAM SEDIMENT GEOCHEMICAL, 1:50 000.

Availability/disponibilité:

Copies may be purchased/exemplaires en vente

PRECISION MICROFILMING SERVICES LIMITED.

Viewing/consultation

GEOLOGICAL SURVEY OF CANADA, MAP LIBRARY.

GEOLOGICAL SURVEY OF CANADA, INSTITUTE OF SEDIMENTARY AND PETROLEUM GEOLOGY.

GEOLOGICAL SURVEY OF CANADA, CORDILLERAN DIVISION.

GEOLOGICAL SURVEY OF CANADA, ATLANTIC GEOSCIENCE CENTRE/BEDFORD INSTITUTE OF OCEANOGRAPHY.

1189

GEOCHEMICAL STREAM SEDIMENT AND STREAM WATER MAPS, NOVA SCOTIA; ROGERS, P J, MACDONALD, M A; 1986; 16 map(s)/carte(s); GEOCHEMICAL, STREAM SEDIMENT GEOCHEMICAL, 1:50 000.

Availability/disponibilité:

Copies may be purchased/exemplaires en vente

PRECISION MICROFILMING SERVICES LIMITED.

Viewing/consultation

GEOLOGICAL SURVEY OF CANADA, MAP LIBRARY.

GEOLOGICAL SURVEY OF CANADA, INSTITUTE OF SEDIMENTARY AND PETROLEUM GEOLOGY.

GEOLOGICAL SURVEY OF CANADA, CORDILLERAN DIVISION.

GEOLOGICAL SURVEY OF CANADA, ATLANTIC GEOSCIENCE CENTRE/BEDFORD INSTITUTE OF OCEANOGRAPHY.

1190

GEOCHEMICAL STREAM SEDIMENT AND STREAM WATER MAPS, NOVA SCOTIA; ROGERS, P J, MACDONALD, M A; 1986; 16 map(s)/carte(s); GEOCHEMICAL, STREAM SEDIMENT GEOCHEMICAL, 1:50 000.

Availability/disponibilité:

Copies may be purchased/exemplaires en vente

PRECISION MICROFILMING SERVICES LIMITED.

Viewing/consultation

GEOLOGICAL SURVEY OF CANADA, MAP LIBRARY.

GEOLOGICAL SURVEY OF CANADA, INSTITUTE OF SEDIMENTARY AND PETROLEUM GEOLOGY.

GEOLOGICAL SURVEY OF CANADA, CORDILLERAN DIVISION.

GEOLOGICAL SURVEY OF CANADA, ATLANTIC GEOSCIENCE CENTRE/BEDFORD INSTITUTE OF OCEANOGRAPHY.

**Index to Geological Survey of Canada Open Files/
Index des dossiers publics de la Commission géologique du Canada**

1191

GEOCHEMICAL STREAM SEDIMENT AND STREAM WATER MAPS, NOVA SCOTIA; ROGERS, P J, MACDONALD, M A; 1986; 16 map(s)/carte(s); GEOCHEMICAL, STREAM SEDIMENT GEOCHEMICAL, 1:50 000.

Availability/disponibilité:

Copies may be purchased/exemplaires en vente

PRECISION MICROFILMING SERVICES LIMITED.

Viewing/consultation

GEOLOGICAL SURVEY OF CANADA, MAP LIBRARY.

GEOLOGICAL SURVEY OF CANADA, INSTITUTE OF SEDIMENTARY AND PETROLEUM GEOLOGY.

GEOLOGICAL SURVEY OF CANADA, CORDILLERAN DIVISION.

GEOLOGICAL SURVEY OF CANADA, ATLANTIC GEOSCIENCE CENTRE/BEDFORD INSTITUTE OF OCEANOGRAPHY.

1192

GEOCHEMICAL STREAM SEDIMENT AND STREAM WATER MAPS, NOVA SCOTIA; ROGERS, P J, MACDONALD, M A; 1986; 16 map(s)/carte(s); GEOCHEMICAL, STREAM SEDIMENT GEOCHEMICAL, 1:50 000.

Availability/disponibilité:

Copies may be purchased/exemplaires en vente

PRECISION MICROFILMING SERVICES LIMITED.

Viewing/consultation

GEOLOGICAL SURVEY OF CANADA, MAP LIBRARY.

GEOLOGICAL SURVEY OF CANADA, INSTITUTE OF SEDIMENTARY AND PETROLEUM GEOLOGY.

GEOLOGICAL SURVEY OF CANADA, CORDILLERAN DIVISION.

GEOLOGICAL SURVEY OF CANADA, ATLANTIC GEOSCIENCE CENTRE/BEDFORD INSTITUTE OF OCEANOGRAPHY.

1193

FACIES ANALYSIS AND RESERVOIR GEOMETRY OF THE CRYSTAL VIKING FIELD [TP.45 A, RG.3 AND 4W5] CENTRAL ALBERTA; REINSON, G E ; 1985; 168 page(s); 5 map(s)/carte(s); GEOLOGICAL, ISOPACH, 1:50 000.

Availability/disponibilité:

Copies may be purchased/exemplaires en vente

RILEY'S DATASHARE INTERNATIONAL LIMITED.

Viewing/consultation

GEOLOGICAL SURVEY OF CANADA, MAP LIBRARY.

GEOLOGICAL SURVEY OF CANADA, INSTITUTE OF SEDIMENTARY AND PETROLEUM GEOLOGY.

GEOLOGICAL SURVEY OF CANADA, CORDILLERAN DIVISION.

GEOLOGICAL SURVEY OF CANADA, ATLANTIC GEOSCIENCE CENTRE/BEDFORD INSTITUTE OF OCEANOGRAPHY.

1194

POST - GLACIAL PALEO - OCEANOGRAPHY, NORTHEAST NEWFOUNDLAND SHELF; MILLER, A A L, SCOTT, D B, SMITH, D; 1985; 39 page(s)

Availability/disponibilité:

Copies may be purchased/exemplaires en vente

MARITIME RESOURCE MANAGEMENT SERVICE.

Viewing/consultation

GEOLOGICAL SURVEY OF CANADA, MAP LIBRARY.

GEOLOGICAL SURVEY OF CANADA, INSTITUTE OF SEDIMENTARY AND PETROLEUM GEOLOGY.

GEOLOGICAL SURVEY OF CANADA, CORDILLERAN DIVISION.

GEOLOGICAL SURVEY OF CANADA, ATLANTIC GEOSCIENCE CENTRE/BEDFORD INSTITUTE OF OCEANOGRAPHY.

**Index to Geological Survey of Canada Open Files/
Index des dossiers publics de la Commission géologique du Canada**

1195

GEOLOGICAL MAP AND NOTES, NELSON [WEST HALF] MAP AREA, BRITISH COLUMBIA; LITTLE, H W; 1985; 47 page(s); 1 map(s)/carte(s); GEOLOGICAL, GEOLOGICAL, 1:125 000.

Availability/disponibilité:

Copies may be purchased/exemplaires en vente

GEOLOGICAL SURVEY OF CANADA, CORDILLERAN DIVISION.

Viewing/consultation

GEOLOGICAL SURVEY OF CANADA, MAP LIBRARY.

GEOLOGICAL SURVEY OF CANADA, INSTITUTE OF SEDIMENTARY AND PETROLEUM GEOLOGY.

GEOLOGICAL SURVEY OF CANADA, CORDILLERAN DIVISION.

GEOLOGICAL SURVEY OF CANADA, ATLANTIC GEOSCIENCE CENTRE/BEDFORD INSTITUTE OF OCEANOGRAPHY.

Related reference/référence connexe:

This document is related to/ce document est relié à GSC MEMOIR 308.

1196

THE 1985 ICE ISLAND REFRACTION SURVEY: PHASE I REPORT, ICE ISLAND CONTRIBUTION NO. 2, SEPTEMBER 1985]; ASUDEH, I, FORSYTH, D A, JACKSON, H R, STEPHENSON, R, WHITE, D; 1985; 140 page(s)

Availability/disponibilité:

Copies may be purchased/exemplaires en vente

ASHLEY REPRODUCTIONS INC.

Viewing/consultation

GEOLOGICAL SURVEY OF CANADA, MAP LIBRARY.

GEOLOGICAL SURVEY OF CANADA, INSTITUTE OF SEDIMENTARY AND PETROLEUM GEOLOGY.

GEOLOGICAL SURVEY OF CANADA, CORDILLERAN DIVISION.

GEOLOGICAL SURVEY OF CANADA, ATLANTIC GEOSCIENCE CENTRE/BEDFORD INSTITUTE OF OCEANOGRAPHY.

1197

REGIONAL HYDROCARBON POTENTIAL OF THE LABRADOR SHELF; NANTAIS, P T; 1985; 50 page(s)

Availability/disponibilité:

Copies may be purchased/exemplaires en vente

MARITIME RESOURCE MANAGEMENT SERVICE.

Viewing/consultation

GEOLOGICAL SURVEY OF CANADA, MAP LIBRARY.

GEOLOGICAL SURVEY OF CANADA, INSTITUTE OF SEDIMENTARY AND PETROLEUM GEOLOGY.

GEOLOGICAL SURVEY OF CANADA, CORDILLERAN DIVISION.

GEOLOGICAL SURVEY OF CANADA, ATLANTIC GEOSCIENCE CENTRE/BEDFORD INSTITUTE OF OCEANOGRAPHY.

1198

INDEX TO SAMPLES COLLECTED BY THE ATLANTIC GEOSCIENCE CENTRE FOR 1984; HARDY, I A, FISHER, L E, HOLT, D R, LANGDON, D R; 1986; 38 page(s)

Availability/disponibilité:

Copies may be purchased/exemplaires en vente

MARITIME RESOURCE MANAGEMENT SERVICE.

Viewing/consultation

GEOLOGICAL SURVEY OF CANADA, MAP LIBRARY.

GEOLOGICAL SURVEY OF CANADA, INSTITUTE OF SEDIMENTARY AND PETROLEUM GEOLOGY.

GEOLOGICAL SURVEY OF CANADA, CORDILLERAN DIVISION.

GEOLOGICAL SURVEY OF CANADA, ATLANTIC GEOSCIENCE CENTRE/BEDFORD INSTITUTE OF OCEANOGRAPHY.

**Index to Geological Survey of Canada Open Files/
Index des dossiers publics de la Commission géologique du Canada**

1199

VITRINITE REFLECTANCE [RO] ON THE DISPERSED ORGANICS IN THE MOBIL GULF ADOLPHUS D-50 WELL, EASTCOAST OFFSHORE; AVERY, M P; 1985; 26 page(s)

Availability/disponibilité:

Copies may be purchased/exemplaires en vente

MARITIME RESOURCE MANAGEMENT SERVICE.

Viewing/consultation

GEOLOGICAL SURVEY OF CANADA, MAP LIBRARY.

GEOLOGICAL SURVEY OF CANADA, INSTITUTE OF SEDIMENTARY AND PETROLEUM GEOLOGY.

GEOLOGICAL SURVEY OF CANADA, CORDILLERAN DIVISION.

GEOLOGICAL SURVEY OF CANADA, ATLANTIC GEOSCIENCE CENTRE/BEDFORD INSTITUTE OF OCEANOGRAPHY.

1200

VITRINITE REFLECTANCE [RO] OF DISPERSED ORGANICS IN MOBIL - GULF DOMINION O-23 WELL, EASTCOAST OFFSHORE; AVERY, M P; 1985; 26 page(s)

Availability/disponibilité:

Copies may be purchased/exemplaires en vente

PRECISION MICROFILMING SERVICES LIMITED.

Viewing/consultation

GEOLOGICAL SURVEY OF CANADA, MAP LIBRARY.

GEOLOGICAL SURVEY OF CANADA, INSTITUTE OF SEDIMENTARY AND PETROLEUM GEOLOGY.

GEOLOGICAL SURVEY OF CANADA, CORDILLERAN DIVISION.

GEOLOGICAL SURVEY OF CANADA, ATLANTIC GEOSCIENCE CENTRE/BEDFORD INSTITUTE OF OCEANOGRAPHY.

1201

VITRINITE REFLECTANCE [RO] OF THE DISPERSED ORGANICS AND COALY MATTER FROM THE MOBIL ET AL. HIBERNIA B-08 WELL, EASTCOAST OFFSHORE [REVISED REPORT]; AVERY, M P; 1985; 36 page(s)

Availability/disponibilité:

Copies may be purchased/exemplaires en vente

PRECISION MICROFILMING SERVICES LIMITED.

Viewing/consultation

GEOLOGICAL SURVEY OF CANADA, MAP LIBRARY.

GEOLOGICAL SURVEY OF CANADA, INSTITUTE OF SEDIMENTARY AND PETROLEUM GEOLOGY.

GEOLOGICAL SURVEY OF CANADA, CORDILLERAN DIVISION.

GEOLOGICAL SURVEY OF CANADA, ATLANTIC GEOSCIENCE CENTRE/BEDFORD INSTITUTE OF OCEANOGRAPHY.

1202

WIRE PROTECTION PROGRAM; BROOKE OCEAN TECHNOLOGY LTD.; 1985; 101 page(s)

Availability/disponibilité:

Copies may be purchased/exemplaires en vente

DARTMOUTH XEROGRAPHIC LIMITED.

Viewing/consultation

GEOLOGICAL SURVEY OF CANADA, MAP LIBRARY.

GEOLOGICAL SURVEY OF CANADA, INSTITUTE OF SEDIMENTARY AND PETROLEUM GEOLOGY.

GEOLOGICAL SURVEY OF CANADA, CORDILLERAN DIVISION.

GEOLOGICAL SURVEY OF CANADA, ATLANTIC GEOSCIENCE CENTRE/BEDFORD INSTITUTE OF OCEANOGRAPHY.

**Index to Geological Survey of Canada Open Files/
Index des dossiers publics de la Commission géologique du Canada**

1203

RASC FORTRAN 77 COMPUTER PROGRAM FOR RANKING AND SCALING OF BIOSTRATIGRAPHIC EVENTS; HELLER, M, GRADSTEIN, W S, GRADSTEIN, F M, AGTERBERG, F P, LEW, S N; 1985; 62 page(s)

Availability/disponibilité:

Copies may be purchased/exemplaires en vente

GEOLOGICAL SURVEY OF CANADA, PUBLICATIONS OFFICE.

Viewing/consultation

GEOLOGICAL SURVEY OF CANADA, MAP LIBRARY.

GEOLOGICAL SURVEY OF CANADA, INSTITUTE OF SEDIMENTARY AND PETROLEUM GEOLOGY.

GEOLOGICAL SURVEY OF CANADA, CORDILLERAN DIVISION.

GEOLOGICAL SURVEY OF CANADA, ATLANTIC GEOSCIENCE CENTRE/BEDFORD INSTITUTE OF OCEANOGRAPHY.

1204

TILL GEOCHEMISTRY, GRANVILLE LAKE [064C], MANITOBA; KASZYCKI, C A, DI LABIO, R N W; 1986; 47 page(s); 12 map(s)/carte(s); GEOCHEMICAL, TILL GEOCHEMICAL, 1:250 000.

Availability/disponibilité:

Copies may be purchased/exemplaires en vente

ASHLEY REPRODUCTIONS INC.

Viewing/consultation

GEOLOGICAL SURVEY OF CANADA, MAP LIBRARY.

GEOLOGICAL SURVEY OF CANADA, INSTITUTE OF SEDIMENTARY AND PETROLEUM GEOLOGY.

GEOLOGICAL SURVEY OF CANADA, CORDILLERAN DIVISION.

GEOLOGICAL SURVEY OF CANADA, ATLANTIC GEOSCIENCE CENTRE/BEDFORD INSTITUTE OF OCEANOGRAPHY.

1205

TILL GEOCHEMISTRY, BROCHET, MANITOBA; DILABIO, R N W, KASZYCKI, C A; 1986; 37 page(s); 12 map(s)/carte(s); GEOCHEMICAL, TILL GEOCHEMISTRY, 1:250 000. LOCATION, SAMPLE LOCATION, 1:250 000.

Availability/disponibilité:

Copies may be purchased/exemplaires en vente

ASHLEY REPRODUCTIONS INC.

Viewing/consultation

GEOLOGICAL SURVEY OF CANADA, MAP LIBRARY.

GEOLOGICAL SURVEY OF CANADA, INSTITUTE OF SEDIMENTARY AND PETROLEUM GEOLOGY.

GEOLOGICAL SURVEY OF CANADA, CORDILLERAN DIVISION.

GEOLOGICAL SURVEY OF CANADA, ATLANTIC GEOSCIENCE CENTRE/BEDFORD INSTITUTE OF OCEANOGRAPHY.

1206

VITRINITE REFLECTANCE [RO] OF THE DISPERSED ORGANICS FROM THE ESSO VOYAGEUR GABRIEL C-60 WELL, EASTCOAST OFFSHORE; AVERY, M P; 1985; 31 page(s)

Availability/disponibilité:

Copies may be purchased/exemplaires en vente

PRECISION MICROFILMING SERVICES LIMITED.

Viewing/consultation

GEOLOGICAL SURVEY OF CANADA, MAP LIBRARY.

GEOLOGICAL SURVEY OF CANADA, INSTITUTE OF SEDIMENTARY AND PETROLEUM GEOLOGY.

GEOLOGICAL SURVEY OF CANADA, CORDILLERAN DIVISION.

GEOLOGICAL SURVEY OF CANADA, ATLANTIC GEOSCIENCE CENTRE/BEDFORD INSTITUTE OF OCEANOGRAPHY.

**Index to Geological Survey of Canada Open Files/
Index des dossiers publics de la Commission géologique du Canada**

1207

GEOLOGICAL MAP OF NORTHEASTERN WERNECKE MOUNTAINS, YUKON TERRITORY; BELL, R T; 1986; 1 map(s)/carte(s); GEOLOGICAL, GEOLOGICAL, 1:100 000.

Availability/disponibilité:

Copies may be purchased/exemplaires en vente

RILEY'S DATASHARE INTERNATIONAL LIMITED.

DEPARTMENT OF INDIAN AFFAIRS AND NORTHERN DEVELOPMENT, RESIDENT GEOLOGISTS OFFICE
[WHITEHORSE].

Viewing/consultation

GEOLOGICAL SURVEY OF CANADA, MAP LIBRARY.

GEOLOGICAL SURVEY OF CANADA, INSTITUTE OF SEDIMENTARY AND PETROLEUM GEOLOGY.

GEOLOGICAL SURVEY OF CANADA, CORDILLERAN DIVISION.

GEOLOGICAL SURVEY OF CANADA, ATLANTIC GEOSCIENCE CENTRE/BEDFORD INSTITUTE OF OCEANOGRAPHY.

Related reference/référence connexe:

This document is related to/ce document est relié à PAPER 86-1A.

1208

AIRBORNE GAMMA RAY SPECTROMETRIC SURVEY, NEW BRUNSWICK/LEVES AEROPORTES A L'AIDE D'UN SPECTROMETRE A RAYONS GAMMA, NOUVEAU - BRUNSWICK; GEOLOGICAL SURVEY OF CANADA; 1985; 7 map(s)/carte(s); GEOPHYSICAL, GAMMA-RAY SPECTROMETRY, 1:50 000.

Availability/disponibilité:

Copies may be purchased/exemplaires en vente

GEOTERREX.

Viewing/consultation

GEOLOGICAL SURVEY OF CANADA, MAP LIBRARY.

GEOLOGICAL SURVEY OF CANADA, INSTITUTE OF SEDIMENTARY AND PETROLEUM GEOLOGY.

GEOLOGICAL SURVEY OF CANADA, CORDILLERAN DIVISION.

GEOLOGICAL SURVEY OF CANADA, ATLANTIC GEOSCIENCE CENTRE/BEDFORD INSTITUTE OF OCEANOGRAPHY.

1209

REGIONAL LAKE SEDIMENT AND WATER GEOCHEMICAL RECONNAISSANCE DATA, LABRADOR; GEOLOGICAL SURVEY OF CANADA; 1986; 110 page(s); 18 map(s)/carte(s); GEOCHEMICAL, LOCATION SAMPLE, 1:250 000.

Availability/disponibilité:

Copies may be purchased/exemplaires en vente

ASHLEY REPRODUCTIONS INC.

NEWFOUNDLAND DEPARTMENT OF MINES AND ENERGY, PUBLICATIONS AND INFORMATION SECTION.

GEOLOGICAL SURVEY OF CANADA, PUBLICATIONS OFFICE.

Viewing/consultation

GEOLOGICAL SURVEY OF CANADA, MAP LIBRARY.

GEOLOGICAL SURVEY OF CANADA, INSTITUTE OF SEDIMENTARY AND PETROLEUM GEOLOGY.

GEOLOGICAL SURVEY OF CANADA, CORDILLERAN DIVISION.

GEOLOGICAL SURVEY OF CANADA, ATLANTIC GEOSCIENCE CENTRE/BEDFORD INSTITUTE OF OCEANOGRAPHY.

Related reference/référence connexe:

This document is related to/ce document est relié à NMDDOF 559.

**Index to Geological Survey of Canada Open Files/
Index des dossiers publics de la Commission géologique du Canada**

1210

REGIONAL LAKE SEDIMENT AND WATER GEOCHEMICAL RECONNAISSANCE DATA, LABRADOR; GEOLOGICAL SURVEY OF CANADA, NEWFOUNDLAND AND LABRADOR DEPT. MINES AND ENERGY; 1986; 100 page(s); 22 map(s)/carte(s); GEOCHEMICAL, LOCATION SAMPLE, 1:250 000.

Availability/disponibilité:

Copies may be purchased/exemplaires en vente

ASHLEY REPRODUCTIONS INC.

NEWFOUNDLAND DEPARTMENT OF MINES AND ENERGY, PUBLICATIONS AND INFORMATION SECTION.
GEOLOGICAL SURVEY OF CANADA, PUBLICATIONS OFFICE.

Viewing/consultation

GEOLOGICAL SURVEY OF CANADA, MAP LIBRARY.

GEOLOGICAL SURVEY OF CANADA, INSTITUTE OF SEDIMENTARY AND PETROLEUM GEOLOGY.

GEOLOGICAL SURVEY OF CANADA, CORDILLERAN DIVISION.

GEOLOGICAL SURVEY OF CANADA, ATLANTIC GEOSCIENCE CENTRE/BEDFORD INSTITUTE OF OCEANOGRAPHY.

Related reference/référence connexe:

This document is related to/ce document est relié à NMDDOF.

1211

REGIONAL STREAM SEDIMENT AND WATER GEOCHEMICAL RECONNAISSANCE DATA, NEW BRUNSWICK; GEOLOGICAL SURVEY OF CANADA; 1986; 88 page(s); 25 map(s)/carte(s); GEOCHEMICAL, LOCATION SAMPLE, 1:100 000.

Availability/disponibilité:

Copies may be purchased/exemplaires en vente

ASHLEY REPRODUCTIONS INC.

NEW BRUNSWICK DEPARTMENT OF FORESTS, MINES AND ENERGY, GEOLOGICAL SURVEY BRANCH,
MINERAL RESOURCES DIVISION.

GEOLOGICAL SURVEY OF CANADA, PUBLICATIONS OFFICE.

Viewing/consultation

GEOLOGICAL SURVEY OF CANADA, MAP LIBRARY.

GEOLOGICAL SURVEY OF CANADA, INSTITUTE OF SEDIMENTARY AND PETROLEUM GEOLOGY.

GEOLOGICAL SURVEY OF CANADA, CORDILLERAN DIVISION.

GEOLOGICAL SURVEY OF CANADA, ATLANTIC GEOSCIENCE CENTRE/BEDFORD INSTITUTE OF OCEANOGRAPHY.

1212

REGIONAL LAKE SEDIMENT AND WATER GEOCHEMICAL RECONNAISSANCE DATA, MANITOBA; GEOLOGICAL SURVEY OF CANADA; 1986; 84 page(s); 22 map(s)/carte(s); GEOCHEMICAL, LOCATION SAMPLE, 1:250 000.

Availability/disponibilité:

Copies may be purchased/exemplaires en vente

ASHLEY REPRODUCTIONS INC.

MANITOBA DEPARTMENT OF ENERGY AND MINES, MINERAL RESOURCES DIVISION.

GEOLOGICAL SURVEY OF CANADA, PUBLICATIONS OFFICE.

Viewing/consultation

GEOLOGICAL SURVEY OF CANADA, MAP LIBRARY.

GEOLOGICAL SURVEY OF CANADA, INSTITUTE OF SEDIMENTARY AND PETROLEUM GEOLOGY.

GEOLOGICAL SURVEY OF CANADA, CORDILLERAN DIVISION.

GEOLOGICAL SURVEY OF CANADA, ATLANTIC GEOSCIENCE CENTRE/BEDFORD INSTITUTE OF OCEANOGRAPHY.

**Index to Geological Survey of Canada Open Files/
Index des dossiers publics de la Commission géologique du Canada**

1213

REGIONAL LAKE SEDIMENT AND WATER GEOCHEMICAL RECONNAISSANCE DATA, SASKATCHEWAN;
GEOLOGICAL SURVEY OF CANADA; 1986; 70 page(s); 20 map(s)/carte(s); GEOCHEMICAL, LOCATION SAMPLE, 1:250 000.

Availability/disponibilité:

Copies may be purchased/exemplaires en vente

ASHLEY REPRODUCTIONS INC.

SASKATCHEWAN DEPARTMENT OF ENERGY AND MINES, REGIONAL GEOLOGIST'S OFFICE [LA RONGE].

Viewing/consultation

GEOLOGICAL SURVEY OF CANADA, MAP LIBRARY.

GEOLOGICAL SURVEY OF CANADA, INSTITUTE OF SEDIMENTARY AND PETROLEUM GEOLOGY.

GEOLOGICAL SURVEY OF CANADA, CORDILLERAN DIVISION.

GEOLOGICAL SURVEY OF CANADA, ATLANTIC GEOSCIENCE CENTRE/BEDFORD INSTITUTE OF OCEANOGRAPHY.

1214

REGIONAL STREAM SEDIMENT AND WATER GEOCHEMICAL RECONNAISSANCE DATA, BRITISH COLUMBIA;
GEOLOGICAL SURVEY OF CANADA; 1986 ; 100 page(s); 22 map(s)/carte(s); GEOCHEMICAL, LOCATION SAMPLE, 1:250 000.

Availability/disponibilité:

Copies may be purchased/exemplaires en vente

ASHLEY REPRODUCTIONS INC.

GEOLOGICAL SURVEY OF CANADA, PUBLICATIONS OFFICE.

Viewing/consultation

GEOLOGICAL SURVEY OF CANADA, MAP LIBRARY.

GEOLOGICAL SURVEY OF CANADA, INSTITUTE OF SEDIMENTARY AND PETROLEUM GEOLOGY.

GEOLOGICAL SURVEY OF CANADA, CORDILLERAN DIVISION.

GEOLOGICAL SURVEY OF CANADA, ATLANTIC GEOSCIENCE CENTRE/BEDFORD INSTITUTE OF OCEANOGRAPHY.

1215

REGIONAL STREAM SEDIMENT AND WATER GEOCHEMICAL RECONNAISSANCE DATA, BRITISH COLUMBIA;
GEOLOGICAL SURVEY OF CANADA; 1986 ; 103 page(s); 22 map(s)/carte(s); GEOCHEMICAL, LOCATION SAMPLE, 1:250 000.

Availability/disponibilité:

Copies may be purchased/exemplaires en vente

ASHLEY REPRODUCTIONS INC.

GEOLOGICAL SURVEY OF CANADA, PUBLICATIONS OFFICE.

Viewing/consultation

GEOLOGICAL SURVEY OF CANADA, MAP LIBRARY.

GEOLOGICAL SURVEY OF CANADA, INSTITUTE OF SEDIMENTARY AND PETROLEUM GEOLOGY.

GEOLOGICAL SURVEY OF CANADA, CORDILLERAN DIVISION.

GEOLOGICAL SURVEY OF CANADA, ATLANTIC GEOSCIENCE CENTRE/BEDFORD INSTITUTE OF OCEANOGRAPHY.

1216

REGIONAL STREAM SEDIMENT AND WATER GEOCHEMICAL RECONNAISSANCE DATA, BRITISH COLUMBIA;
GEOLOGICAL SURVEY OF CANADA; 1986 ; 102 page(s); 24 map(s)/carte(s); GEOCHEMICAL, LOCATION SAMPLE, 1:250 000.

Availability/disponibilité:

Copies may be purchased/exemplaires en vente

ASHLEY REPRODUCTIONS INC.

GEOLOGICAL SURVEY OF CANADA, PUBLICATIONS OFFICE.

Viewing/consultation

GEOLOGICAL SURVEY OF CANADA, MAP LIBRARY.

GEOLOGICAL SURVEY OF CANADA, INSTITUTE OF SEDIMENTARY AND PETROLEUM GEOLOGY.

GEOLOGICAL SURVEY OF CANADA, CORDILLERAN DIVISION.

GEOLOGICAL SURVEY OF CANADA, ATLANTIC GEOSCIENCE CENTRE/BEDFORD INSTITUTE OF OCEANOGRAPHY.

**Index to Geological Survey of Canada Open Files/
Index des dossiers publics de la Commission géologique du Canada**

1217

REGIONAL STREAM SEDIMENT AND WATER GEOCHEMICAL RECONNAISSANCE DATA, YUKON TERRITORY; GEOLOGICAL SURVEY OF CANADA; 1986; 120 page(s); 25 map(s)/carte(s); GEOCHEMICAL, LOCATION SAMPLE, 1:250 000.

Availability/disponibilité:

Copies may be purchased/exemplaires en vente

ASHLEY REPRODUCTIONS INC.

DEPARTMENT OF INDIAN AFFAIRS AND NORTHERN DEVELOPMENT, RESIDENT GEOLOGISTS OFFICE
[WHITEHORSE].

GEOLOGICAL SURVEY OF CANADA, PUBLICATIONS OFFICE.

Viewing/consultation

GEOLOGICAL SURVEY OF CANADA, MAP LIBRARY.

GEOLOGICAL SURVEY OF CANADA, INSTITUTE OF SEDIMENTARY AND PETROLEUM GEOLOGY.

GEOLOGICAL SURVEY OF CANADA, CORDILLERAN DIVISION.

GEOLOGICAL SURVEY OF CANADA, ATLANTIC GEOSCIENCE CENTRE/BEDFORD INSTITUTE OF OCEANOGRAPHY.

1218

REGIONAL STREAM SEDIMENT AND WATER GEOCHEMICAL RECONNAISSANCE DATA, YUKON TERRITORY; GEOLOGICAL SURVEY OF CANADA; 1986; 130 page(s); 25 map(s)/carte(s); GEOCHEMICAL, LOCATION SAMPLE, 1:250 000.

Availability/disponibilité:

Copies may be purchased/exemplaires en vente

ASHLEY REPRODUCTIONS INC.

DEPARTMENT OF INDIAN AFFAIRS AND NORTHERN DEVELOPMENT, RESIDENT GEOLOGISTS OFFICE
[WHITEHORSE].

GEOLOGICAL SURVEY OF CANADA, PUBLICATIONS OFFICE.

Viewing/consultation

GEOLOGICAL SURVEY OF CANADA, MAP LIBRARY.

GEOLOGICAL SURVEY OF CANADA, INSTITUTE OF SEDIMENTARY AND PETROLEUM GEOLOGY.

GEOLOGICAL SURVEY OF CANADA, CORDILLERAN DIVISION.

GEOLOGICAL SURVEY OF CANADA, ATLANTIC GEOSCIENCE CENTRE/BEDFORD INSTITUTE OF OCEANOGRAPHY.

1219

REGIONAL STREAM SEDIMENT AND WATER GEOCHEMICAL RECONNAISSANCE DATA, YUKON TERRITORY; GEOLOGICAL SURVEY OF CANADA; 1986; 100 page(s); 25 map(s)/carte(s); GEOCHEMICAL, LOCATION SAMPLE, 1:250 000.

Availability/disponibilité:

Copies may be purchased/exemplaires en vente

ASHLEY REPRODUCTIONS INC.

DEPARTMENT OF INDIAN AFFAIRS AND NORTHERN DEVELOPMENT, RESIDENT GEOLOGISTS OFFICE
[WHITEHORSE].

GEOLOGICAL SURVEY OF CANADA, PUBLICATIONS OFFICE.

Viewing/consultation

GEOLOGICAL SURVEY OF CANADA, MAP LIBRARY.

GEOLOGICAL SURVEY OF CANADA, INSTITUTE OF SEDIMENTARY AND PETROLEUM GEOLOGY.

GEOLOGICAL SURVEY OF CANADA, CORDILLERAN DIVISION.

GEOLOGICAL SURVEY OF CANADA, ATLANTIC GEOSCIENCE CENTRE/BEDFORD INSTITUTE OF OCEANOGRAPHY.

**Index to Geological Survey of Canada Open Files/
Index des dossiers publics de la Commission géologique du Canada**

1220

REGIONAL STREAM SEDIMENT AND WATER GEOCHEMICAL RECONNAISSANCE DATA, YUKON TERRITORY; GEOLOGICAL SURVEY OF CANADA; 1986; 25 map(s)/carte(s); GEOCHEMICAL, LOCATION SAMPLE, 1:250 000.

Availability/disponibilité:

Copies may be purchased/exemplaires en vente

ASHLEY REPRODUCTIONS INC.

DEPARTMENT OF INDIAN AFFAIRS AND NORTHERN DEVELOPMENT, RESIDENT GEOLOGISTS OFFICE
[WHITEHORSE].

GEOLOGICAL SURVEY OF CANADA, PUBLICATIONS OFFICE.

Viewing/consultation

GEOLOGICAL SURVEY OF CANADA, MAP LIBRARY.

GEOLOGICAL SURVEY OF CANADA, INSTITUTE OF SEDIMENTARY AND PETROLEUM GEOLOGY.

GEOLOGICAL SURVEY OF CANADA, CORDILLERAN DIVISION.

GEOLOGICAL SURVEY OF CANADA, ATLANTIC GEOSCIENCE CENTRE/BEDFORD INSTITUTE OF OCEANOGRAPHY.

1221

GEOLOGY, ATIKOKAN AREA, [052B/13], NORTHWESTERN ONTARIO; STONE, D, KAMINENI, C, JACKSON, M, SHANKS, W; 1986; 5 map(s)/carte(s); GEOLOGICAL, GEOLOGICAL, 1:20 000. GEOLOGICAL, GEOLOGICAL, 1:50 000.

Availability/disponibilité:

Copies may be purchased/exemplaires en vente

ASHLEY REPRODUCTIONS INC.

Viewing/consultation

GEOLOGICAL SURVEY OF CANADA, MAP LIBRARY.

GEOLOGICAL SURVEY OF CANADA, INSTITUTE OF SEDIMENTARY AND PETROLEUM GEOLOGY.

GEOLOGICAL SURVEY OF CANADA, CORDILLERAN DIVISION.

GEOLOGICAL SURVEY OF CANADA, ATLANTIC GEOSCIENCE CENTRE/BEDFORD INSTITUTE OF OCEANOGRAPHY.

1222

QUATERNARY GEOLOGY OF THE HIBERNIA AREA OF NORTHEAST GRAND BANK, MAP 1496800G; FADER, G B, LEWIS, C F M, BARRIE, V, PARROTT, R, COLLINS, W, MILLER, R O, D'APALLONIA, S; 1986; 1 map(s)/carte(s); GEOLOGICAL, GEOLOGICAL, 1:250 000.

Availability/disponibilité:

Copies may be purchased/exemplaires en vente

MARITIME RESOURCE MANAGEMENT SERVICE.

Viewing/consultation

GEOLOGICAL SURVEY OF CANADA, MAP LIBRARY.

GEOLOGICAL SURVEY OF CANADA, INSTITUTE OF SEDIMENTARY AND PETROLEUM GEOLOGY.

GEOLOGICAL SURVEY OF CANADA, CORDILLERAN DIVISION.

GEOLOGICAL SURVEY OF CANADA, ATLANTIC GEOSCIENCE CENTRE/BEDFORD INSTITUTE OF OCEANOGRAPHY.

1223

14TH ARCTIC WORKSHOP: ARCTIC LAND - SEA INTERACTION ABSTRACTS; VILKS, G, SYVITSKI, J P M; 1986; 237 page(s)

Availability/disponibilité:

Copies may be purchased/exemplaires en vente

GEOLOGICAL SURVEY OF CANADA, ATLANTIC GEOSCIENCE CENTRE/BEDFORD INSTITUTE OF OCEANOGRAPHY.

Viewing/consultation

GEOLOGICAL SURVEY OF CANADA, MAP LIBRARY.

GEOLOGICAL SURVEY OF CANADA, INSTITUTE OF SEDIMENTARY AND PETROLEUM GEOLOGY.

GEOLOGICAL SURVEY OF CANADA, CORDILLERAN DIVISION.

GEOLOGICAL SURVEY OF CANADA, ATLANTIC GEOSCIENCE CENTRE/BEDFORD INSTITUTE OF OCEANOGRAPHY.

**Index to Geological Survey of Canada Open Files/
Index des dossiers publics de la Commission géologique du Canada**

1224

HYDROGEOCHEMICAL BOREHOLE STUDIES OF THE MIDWEST AND MCCLEAN URANIUM DEPOSIT ENVIRONMENTS, NORTHERN SASKATCHEWAN; DYCK, W, DA SILVA, F G, CHOWDHURY, M I; 1986; 33 page(s)

Availability/disponibilité:

Copies may be purchased/exemplaires en vente
ASHLEY REPRODUCTIONS INC.

Viewing/consultation

GEOLOGICAL SURVEY OF CANADA, MAP LIBRARY.
GEOLOGICAL SURVEY OF CANADA, INSTITUTE OF SEDIMENTARY AND PETROLEUM GEOLOGY.
GEOLOGICAL SURVEY OF CANADA, CORDILLERAN DIVISION.
GEOLOGICAL SURVEY OF CANADA, ATLANTIC GEOSCIENCE CENTRE/BEDFORD INSTITUTE OF OCEANOGRAPHY.

1225

HYDROGEOCHEMICAL INVESTIGATIONS IN THE CYPRESS HILLS AREA, SASKATCHEWAN; DYCK, W, CAMPBELL, R A; 1986; 92 page(s)

Availability/disponibilité:

Copies may be purchased/exemplaires en vente
ASHLEY REPRODUCTIONS INC.

Viewing/consultation

GEOLOGICAL SURVEY OF CANADA, MAP LIBRARY.
GEOLOGICAL SURVEY OF CANADA, INSTITUTE OF SEDIMENTARY AND PETROLEUM GEOLOGY.
GEOLOGICAL SURVEY OF CANADA, CORDILLERAN DIVISION.
GEOLOGICAL SURVEY OF CANADA, ATLANTIC GEOSCIENCE CENTRE/BEDFORD INSTITUTE OF OCEANOGRAPHY.

1226

SURFICIAL GEOLOGY, STULL LAKE [053K], MANITOBA; CLARKE, M D; 1986; 2 map(s)/carte(s); SURFICIAL GEOLOGY, SURFICIAL GEOLOGICAL, 1:250 000.

Availability/disponibilité:

Copies may be purchased/exemplaires en vente
ASHLEY REPRODUCTIONS INC.

Viewing/consultation

GEOLOGICAL SURVEY OF CANADA, MAP LIBRARY.
GEOLOGICAL SURVEY OF CANADA, INSTITUTE OF SEDIMENTARY AND PETROLEUM GEOLOGY.
GEOLOGICAL SURVEY OF CANADA, CORDILLERAN DIVISION.
GEOLOGICAL SURVEY OF CANADA, ATLANTIC GEOSCIENCE CENTRE/BEDFORD INSTITUTE OF OCEANOGRAPHY.

1227

SURFICIAL GEOLOGY, OXFORD HOUSE [053L], MANITOBA; CLARKE, M D; 1986; 2 map(s)/carte(s); SURFICIAL GEOLOGY, SURFICIAL GEOLOGICAL, 1:250 000.

Availability/disponibilité:

Copies may be purchased/exemplaires en vente
ASHLEY REPRODUCTIONS INC.

Viewing/consultation

GEOLOGICAL SURVEY OF CANADA, MAP LIBRARY.
GEOLOGICAL SURVEY OF CANADA, INSTITUTE OF SEDIMENTARY AND PETROLEUM GEOLOGY.
GEOLOGICAL SURVEY OF CANADA, CORDILLERAN DIVISION.
GEOLOGICAL SURVEY OF CANADA, ATLANTIC GEOSCIENCE CENTRE/BEDFORD INSTITUTE OF OCEANOGRAPHY.

**Index to Geological Survey of Canada Open Files/
Index des dossiers publics de la Commission géologique du Canada**

1228

KEE SCARP PLAY, NORMAN WELLS AREA, NORTHWEST TERRITORIES; WILLIAMS, G K; 1986; 5 page(s); 3 map(s)/carte(s); GEOLOGICAL, GEOLOGICAL, 1:50 000.

Availability/disponibilité:

Copies may be purchased/exemplaires en vente

RILEY'S DATASHARE INTERNATIONAL LIMITED.

DEPARTMENT OF INDIAN AFFAIRS AND NORTHERN DEVELOPMENT, MINING RECORDERS OFFICE [YELLOWKNIFE].

Viewing/consultation

GEOLOGICAL SURVEY OF CANADA, MAP LIBRARY.

GEOLOGICAL SURVEY OF CANADA, INSTITUTE OF SEDIMENTARY AND PETROLEUM GEOLOGY.

GEOLOGICAL SURVEY OF CANADA, CORDILLERAN DIVISION.

GEOLOGICAL SURVEY OF CANADA, ATLANTIC GEOSCIENCE CENTRE/BEDFORD INSTITUTE OF OCEANOGRAPHY.

1229

GEOLOGY OF THE NORTHEAST PART OF THE MCBRIDE MAP AREA, CENTRAL ROCKY MOUNTAINS, BRITISH COLUMBIA; MCMECHAN, M E; 1986; 2 map(s)/carte(s); GEOLOGICAL, GEOLOGICAL, 1:50 000.

Availability/disponibilité:

Copies may be purchased/exemplaires en vente

GEOLOGICAL SURVEY OF CANADA, CORDILLERAN DIVISION.

RILEY'S DATASHARE INTERNATIONAL LIMITED.

Viewing/consultation

GEOLOGICAL SURVEY OF CANADA, MAP LIBRARY.

GEOLOGICAL SURVEY OF CANADA, INSTITUTE OF SEDIMENTARY AND PETROLEUM GEOLOGY.

GEOLOGICAL SURVEY OF CANADA, CORDILLERAN DIVISION.

GEOLOGICAL SURVEY OF CANADA, ATLANTIC GEOSCIENCE CENTRE/BEDFORD INSTITUTE OF OCEANOGRAPHY.

1230

COASTAL VIDEO SURVEY: WEST NEWFOUNDLAND [SHALLOW BAY TO TROUT RIVER, INCLUDING GROS MORNE NATIONAL PARK]; FORBES, D L, FROBEL, D; 1986

Availability/disponibilité:

Copies may be purchased/exemplaires en vente

GEOLOGICAL SURVEY OF CANADA, ATLANTIC GEOSCIENCE CENTRE/BEDFORD INSTITUTE OF OCEANOGRAPHY.

Viewing/consultation

GEOLOGICAL SURVEY OF CANADA, ATLANTIC GEOSCIENCE CENTRE/BEDFORD INSTITUTE OF OCEANOGRAPHY.

1231

SEISMIC STRATIGRAPHY OF THE LAURENTIAN FAN; WILSON, E, PIPER, D J W; 1986; 47 page(s)

Availability/disponibilité:

Copies may be purchased/exemplaires en vente

MARITIME RESOURCE MANAGEMENT SERVICE.

Viewing/consultation

GEOLOGICAL SURVEY OF CANADA, MAP LIBRARY.

GEOLOGICAL SURVEY OF CANADA, INSTITUTE OF SEDIMENTARY AND PETROLEUM GEOLOGY.

GEOLOGICAL SURVEY OF CANADA, CORDILLERAN DIVISION.

GEOLOGICAL SURVEY OF CANADA, ATLANTIC GEOSCIENCE CENTRE/BEDFORD INSTITUTE OF OCEANOGRAPHY.

**Index to Geological Survey of Canada Open Files/
Index des dossiers publics de la Commission géologique du Canada**

1232

REPORT ON THE PROCESSING OF GRAVITY DATA FOR OFFSHORE EASTERN CANADA: INTEGRATION OF ATLANTIC GEOSCIENCE CENTRE MARINE GRAVITY DATA INTO THE NATIONAL GRAVITY DATA BASE; ATLANTIC GEOSCIENCE CENTRE, EARTH PHYSICS BRANCH; 1986; 50 page(s)

Availability/disponibilité:

Copies may be purchased/exemplaires en vente

PRECISION MICROFILMING SERVICES LIMITED.

Viewing/consultation

GEOLOGICAL SURVEY OF CANADA, MAP LIBRARY.

GEOLOGICAL SURVEY OF CANADA, INSTITUTE OF SEDIMENTARY AND PETROLEUM GEOLOGY.

GEOLOGICAL SURVEY OF CANADA, CORDILLERAN DIVISION.

GEOLOGICAL SURVEY OF CANADA, ATLANTIC GEOSCIENCE CENTRE/BEDFORD INSTITUTE OF OCEANOGRAPHY.

1233

FLUID INCLUSION EVIDENCE ON THE DIAGENESIS OF THE MANETOE FACIES, YUKON AND NORTHWEST TERRITORIES; AULSTEAD, K L, SPENCER, R; 1986; 74 page(s)

Availability/disponibilité:

Copies may be purchased/exemplaires en vente

RILEY'S DATASHARE INTERNATIONAL LIMITED.

DEPARTMENT OF INDIAN AFFAIRS AND NORTHERN DEVELOPMENT, MINING RECORDERS OFFICE [YELLOWKNIFE].

DEPARTMENT OF INDIAN AFFAIRS AND NORTHERN DEVELOPMENT, RESIDENT GEOLOGISTS OFFICE [WHITEHORSE].

Viewing/consultation

GEOLOGICAL SURVEY OF CANADA, MAP LIBRARY.

GEOLOGICAL SURVEY OF CANADA, INSTITUTE OF SEDIMENTARY AND PETROLEUM GEOLOGY.

GEOLOGICAL SURVEY OF CANADA, CORDILLERAN DIVISION.

GEOLOGICAL SURVEY OF CANADA, ATLANTIC GEOSCIENCE CENTRE/BEDFORD INSTITUTE OF OCEANOGRAPHY.

1234

SEDIMENTOLOGY OF ARCTIC FIORDS EXPERIMENT: PA-85-062 EXPEDITION REPORT; SYVITSKI, J P M, SCHAFER, C T, ASPREY, K W, HEIN, F J, HODGE, G D, GILBERT, R; 1986; 82 page(s)

Availability/disponibilité:

Copies may be purchased/exemplaires en vente

MARITIME RESOURCE MANAGEMENT SERVICE.

Viewing/consultation

GEOLOGICAL SURVEY OF CANADA, MAP LIBRARY.

GEOLOGICAL SURVEY OF CANADA, INSTITUTE OF SEDIMENTARY AND PETROLEUM GEOLOGY.

GEOLOGICAL SURVEY OF CANADA, CORDILLERAN DIVISION.

GEOLOGICAL SURVEY OF CANADA, ATLANTIC GEOSCIENCE CENTRE/BEDFORD INSTITUTE OF OCEANOGRAPHY.

1235

EXTENSIVE POSTGLACIAL DEBRIS FLOW ON THE CENTRAL CONTINENTAL SHELF OF BRITISH COLUMBIA; LUTERNAUER, J L, CONWAY, K W; 1986

Availability/disponibilité:

Copies may be purchased/exemplaires en vente

GEOLOGICAL SURVEY OF CANADA, CORDILLERAN DIVISION.

Viewing/consultation

GEOLOGICAL SURVEY OF CANADA, MAP LIBRARY.

GEOLOGICAL SURVEY OF CANADA, INSTITUTE OF SEDIMENTARY AND PETROLEUM GEOLOGY.

GEOLOGICAL SURVEY OF CANADA, CORDILLERAN DIVISION.

GEOLOGICAL SURVEY OF CANADA, ATLANTIC GEOSCIENCE CENTRE/BEDFORD INSTITUTE OF OCEANOGRAPHY.

**Index to Geological Survey of Canada Open Files/
Index des dossiers publics de la Commission géologique du Canada**

1236

GEOLOGY OF THE SPORTING MOUNTAIN AREA, SOUTHEASTERN CAPE BRETON ISLAND, NOVA SCOTIA; SEXTON, A J; 1986; 136 page(s); 1 map(s)/carte(s); GEOLOGICAL, GEOLOGICAL, 1:25 000.

Availability/disponibilité:

Copies may be purchased/exemplaires en vente
PRECISION MICROFILMING SERVICES LIMITED.

Viewing/consultation

GEOLOGICAL SURVEY OF CANADA, MAP LIBRARY.
GEOLOGICAL SURVEY OF CANADA, INSTITUTE OF SEDIMENTARY AND PETROLEUM GEOLOGY.
GEOLOGICAL SURVEY OF CANADA, CORDILLERAN DIVISION.
GEOLOGICAL SURVEY OF CANADA, ATLANTIC GEOSCIENCE CENTRE/BEDFORD INSTITUTE OF OCEANOGRAPHY.

1237

CORRELATION OF QUATERNARY DEPOSITS AND EVENTS AROUND THE MARGIN OF THE BEAUFORT SEA: CONTRIBUTION FROM A JOINT CANADIAN - AMERICAN WORKSHOP, APRIL 1986; HEGINBOTTOM, J A, VINCENT, J-S; 1986; 60 page(s)

Availability/disponibilité:

Copies may be purchased/exemplaires en vente
GEOLOGICAL SURVEY OF CANADA, PUBLICATIONS OFFICE.

Viewing/consultation

GEOLOGICAL SURVEY OF CANADA, MAP LIBRARY.

1238

GEOLOGY OF ST PAULS INLET AREA [012H/13]; CAWOOD, P A, JAMES, N P, BOTSFORD, J W; 1986; 1 map(s)/carte(s); GEOLOGICAL, GEOLOGICAL, 1:50 000.

Availability/disponibilité:

Copies may be purchased/exemplaires en vente
PRECISION MICROFILMING SERVICES LIMITED.

Viewing/consultation

GEOLOGICAL SURVEY OF CANADA, MAP LIBRARY.
GEOLOGICAL SURVEY OF CANADA, INSTITUTE OF SEDIMENTARY AND PETROLEUM GEOLOGY.
GEOLOGICAL SURVEY OF CANADA, CORDILLERAN DIVISION.
GEOLOGICAL SURVEY OF CANADA, ATLANTIC GEOSCIENCE CENTRE/BEDFORD INSTITUTE OF OCEANOGRAPHY.

1239

LE FRONT DE GRENVILLE A L'EST DE CHIBOUGAMAU [QUEBEC], [NTS 321/04]; CIESIELSKI, A, BELLAVANCE, Y, JOLY, M; 1986; 1 map(s)/carte(s); GEOLOGICAL, GEOLOGICAL, 1:40 000.

Availability/disponibilité:

Copies may be purchased/exemplaires en vente
ASHLEY REPRODUCTIONS INC.

Viewing/consultation

GEOLOGICAL SURVEY OF CANADA, MAP LIBRARY.
GEOLOGICAL SURVEY OF CANADA, INSTITUTE OF SEDIMENTARY AND PETROLEUM GEOLOGY.
GEOLOGICAL SURVEY OF CANADA, CORDILLERAN DIVISION.
GEOLOGICAL SURVEY OF CANADA, ATLANTIC GEOSCIENCE CENTRE/BEDFORD INSTITUTE OF OCEANOGRAPHY.

1240

SEDIMENT SIZE ANALYSIS SYSTEM USER GUIDE; HACKETT, D W, SYVITSKI, J P M, PRIME, W, SHERIN, A G; 1986; 27 page(s)

Availability/disponibilité:

Copies may be purchased/exemplaires en vente
MARITIME RESOURCE MANAGEMENT SERVICE.

Viewing/consultation

GEOLOGICAL SURVEY OF CANADA, MAP LIBRARY.
GEOLOGICAL SURVEY OF CANADA, INSTITUTE OF SEDIMENTARY AND PETROLEUM GEOLOGY.
GEOLOGICAL SURVEY OF CANADA, CORDILLERAN DIVISION.
GEOLOGICAL SURVEY OF CANADA, ATLANTIC GEOSCIENCE CENTRE/BEDFORD INSTITUTE OF OCEANOGRAPHY.

**Index to Geological Survey of Canada Open Files/
Index des dossiers publics de la Commission géologique du Canada**

1242

**GEOLOGICAL MAP, LEGEND AND CROSS-SECTION, CENTRAL MACMILLAN FOLD BELT, YUKON [1050/03];
CECILE, M P; 1986; 1 map(s)/carte(s); GEOLOGICAL, GEOLOGICAL, 1:50 000.**

Availability/disponibilité:

Copies may be purchased/exemplaires en vente

RILEY'S DATASHARE INTERNATIONAL LIMITED.

Viewing/consultation

GEOLOGICAL SURVEY OF CANADA, MAP LIBRARY.

GEOLOGICAL SURVEY OF CANADA, INSTITUTE OF SEDIMENTARY AND PETROLEUM GEOLOGY.

GEOLOGICAL SURVEY OF CANADA, CORDILLERAN DIVISION.

**GEOLOGICAL SURVEY OF CANADA, ATLANTIC GEOSCIENCE CENTRE/BEDFORD INSTITUTE OF
OCEANOGRAPHY.**

1243

**ARCHEAN GEOLOGY, INDIAN LAKE MAP AREA [086B], DISTRICT OF MACKENZIE, NORTHWEST TERRITORIES;
FRITH, R A; 1986; 87 page(s); 1 map(s)/carte(s); GEOLOGICAL, GEOLOGICAL, 1:125 000.**

Availability/disponibilité:

Copies may be purchased/exemplaires en vente

ASHLEY REPRODUCTIONS INC.

Viewing/consultation

GEOLOGICAL SURVEY OF CANADA, MAP LIBRARY.

GEOLOGICAL SURVEY OF CANADA, INSTITUTE OF SEDIMENTARY AND PETROLEUM GEOLOGY.

GEOLOGICAL SURVEY OF CANADA, CORDILLERAN DIVISION.

**GEOLOGICAL SURVEY OF CANADA, ATLANTIC GEOSCIENCE CENTRE/BEDFORD INSTITUTE OF
OCEANOGRAPHY.**

1244

**GEOCHEMICAL STREAM SEDIMENT AND STREAM WATER MAPS, OXFORD, NOVA SCOTIA; GEOLOGICAL SURVEY
OF CANADA; 1986; 16 map(s)/carte(s); GEOCHEMICAL, LOCATION SAMPLES, 1:50 000.**

Availability/disponibilité:

Copies may be purchased/exemplaires en vente

PRECISION MICROFILMING SERVICES LIMITED.

Viewing/consultation

GEOLOGICAL SURVEY OF CANADA, MAP LIBRARY.

NOVA SCOTIA DEPARTMENT OF MINES.

1245

**GEOCHEMICAL STREAM SEDIMENT AND STREAM WATER MAPS, PUGWASH, NOVA SCOTIA; GEOLOGICAL
SURVEY OF CANADA; 1986; 16 map(s)/carte(s); GEOCHEMICAL, LOCATION SAMPLES, 1:50 000.**

Availability/disponibilité:

Copies may be purchased/exemplaires en vente

PRECISION MICROFILMING SERVICES LIMITED.

Viewing/consultation

GEOLOGICAL SURVEY OF CANADA, MAP LIBRARY.

NOVA SCOTIA DEPARTMENT OF MINES.

1246

**GEOCHEMICAL STREAM SEDIMENT AND STREAM WATER MAPS, MALAGASH, NOVA SCOTIA; GEOLOGICAL
SURVEY OF CANADA; 1986; 16 map(s)/carte(s); GEOCHEMICAL, LOCATION SAMPLES, 1:50 000.**

Availability/disponibilité:

Copies may be purchased/exemplaires en vente

PRECISION MICROFILMING SERVICES LIMITED.

Viewing/consultation

GEOLOGICAL SURVEY OF CANADA, MAP LIBRARY.

NOVA SCOTIA DEPARTMENT OF MINES.

**Index to Geological Survey of Canada Open Files/
Index des dossiers publics de la Commission géologique du Canada**

1247

GEOCHEMICAL STREAM SEDIMENT AND STREAM WATER MAPS, PICTOU ISLAND, NOVA SCOTIA; GEOLOGICAL SURVEY OF CANADA; 1986; 16 map(s)/carte(s); GEOCHEMICAL, LOCATION SAMPLES, 1:50 000.

Availability/disponibilité:

Copies may be purchased/exemplaires en vente
PRECISION MICROFILMING SERVICES LIMITED.

Viewing/consultation
GEOLOGICAL SURVEY OF CANADA, MAP LIBRARY.
NOVA SCOTIA DEPARTMENT OF MINES.

1248

GEOCHEMICAL STREAM SEDIMENT AND STREAM WATER MAPS, AMHERST [E/2], NOVA SCOTIA; GEOLOGICAL SURVEY OF CANADA; 1986; 16 map(s)/carte(s); GEOCHEMICAL, LOCATION SAMPLES, 1:50 000.

Availability/disponibilité:

Copies may be purchased/exemplaires en vente
PRECISION MICROFILMING SERVICES LIMITED.

Viewing/consultation
GEOLOGICAL SURVEY OF CANADA, MAP LIBRARY.
NOVA SCOTIA DEPARTMENT OF MINES.

1249

GEOCHEMICAL STREAM SEDIMENT AND STREAM WATER MAPS, AMHERST [W/2], NOVA SCOTIA; GEOLOGICAL SURVEY OF CANADA; 1986; 16 map(s)/carte(s); GEOCHEMICAL, LOCATION SAMPLES, 1:50 000.

Availability/disponibilité:

Copies may be purchased/exemplaires en vente
PRECISION MICROFILMING SERVICES LIMITED.

Viewing/consultation
GEOLOGICAL SURVEY OF CANADA, MAP LIBRARY.
NOVA SCOTIA DEPARTMENT OF MINES.

1250

GEOCHEMICAL STREAM SEDIMENT AND STREAM WATER MAPS, ALMA, NOVA SCOTIA; GEOLOGICAL SURVEY OF CANADA; 1986; 16 map(s)/carte(s); GEOCHEMICAL, LOCATION SAMPLES, 1:50 000.

Availability/disponibilité:

Copies may be purchased/exemplaires en vente
PRECISION MICROFILMING SERVICES LIMITED.

Viewing/consultation
GEOLOGICAL SURVEY OF CANADA, MAP LIBRARY.
NOVA SCOTIA DEPARTMENT OF MINES.

1251

GEOCHEMICAL STREAM SEDIMENT AND STREAM WATER MAPS, SPRINGHILL, NOVA SCOTIA; GEOLOGICAL SURVEY OF CANADA; 1986; 16 map(s)/carte(s); GEOCHEMICAL, LOCATION SAMPLES, 1:50 000.

Availability/disponibilité:

Copies may be purchased/exemplaires en vente
PRECISION MICROFILMING SERVICES LIMITED.

Viewing/consultation
GEOLOGICAL SURVEY OF CANADA, MAP LIBRARY.
NOVA SCOTIA DEPARTMENT OF MINES.

**Index to Geological Survey of Canada Open Files/
Index des dossiers publics de la Commission géologique du Canada**

1252

GEOCHEMICAL STREAM SEDIMENT AND STREAM WATER MAPS, PARRSBORO, NOVA SCOTIA; GEOLOGICAL SURVEY OF CANADA; 1986; 16 map(s)/carte(s); GEOCHEMICAL, LOCATION SAMPLES, 1:50 000.

Availability/disponibilité:

Copies may be purchased/exemplaires en vente
PRECISION MICROFILMING SERVICES LIMITED.

Viewing/consultation
GEOLOGICAL SURVEY OF CANADA, MAP LIBRARY.
NOVA SCOTIA DEPARTMENT OF MINES.

1253

GEOCHEMICAL STREAM SEDIMENT AND STREAM WATER MAPS, CAPE CHIGNECTO, NOVA SCOTIA; GEOLOGICAL SURVEY OF CANADA; 1986; 16 map(s)/carte(s); GEOCHEMICAL, LOCATION SAMPLES, 1:50 000.

Availability/disponibilité:

Copies may be purchased/exemplaires en vente
PRECISION MICROFILMING SERVICES LIMITED.

Viewing/consultation
GEOLOGICAL SURVEY OF CANADA, MAP LIBRARY.
NOVA SCOTIA DEPARTMENT OF MINES.

1254

SEA MARC I SIDESCAN SONAR SURVEY LINE ACROSS THE SOUTHEAST BAFFIN SHELF AND SLOPE, NORTHWEST LABRADOR SEA; PRAEG, D B, SHOR, A N, MACLEAN, B, PIPER, D J W; 1987; 16 page(s); 9 map(s)/carte(s); GEOPHYSICAL, SEISMIC SURVEYS, 1:40 000.

Availability/disponibilité:

Copies may be purchased/exemplaires en vente
NORMAN WADE COMPANY LIMITED.

Viewing/consultation
GEOLOGICAL SURVEY OF CANADA, MAP LIBRARY.
GEOLOGICAL SURVEY OF CANADA, INSTITUTE OF SEDIMENTARY AND PETROLEUM GEOLOGY.
GEOLOGICAL SURVEY OF CANADA, CORDILLERAN DIVISION.
GEOLOGICAL SURVEY OF CANADA, ATLANTIC GEOSCIENCE CENTRE/BEDFORD INSTITUTE OF OCEANOGRAPHY.

1255

GEOLOGIE DES FORMATIONS EN SURFACE MONT ALEXANDRE, GASPESIE, QUEBEC; CLOUTIER, M, CORBELL, P; 1986; 1 map(s)/carte(s); SURFICIAL GEOLOGY, SEDIMENT TYPE, 1:50 000.

Availability/disponibilité:

Copies may be purchased/exemplaires en vente
ASHLEY REPRODUCTIONS INC.

Viewing/consultation
GEOLOGICAL SURVEY OF CANADA, MAP LIBRARY.
GEOLOGICAL SURVEY OF CANADA, INSTITUTE OF SEDIMENTARY AND PETROLEUM GEOLOGY.
GEOLOGICAL SURVEY OF CANADA, CORDILLERAN DIVISION.
GEOLOGICAL SURVEY OF CANADA, ATLANTIC GEOSCIENCE CENTRE/BEDFORD INSTITUTE OF OCEANOGRAPHY.

1256

COASTAL VIDEO SURVEY: CANADIAN BEAUFORT SEA COAST; FORBES, D L, FROBEL, D; 1986

Availability/disponibilité:

Copies may be purchased/exemplaires en vente
GEOLOGICAL SURVEY OF CANADA, ATLANTIC GEOSCIENCE CENTRE/BEDFORD INSTITUTE OF OCEANOGRAPHY.

Viewing/consultation
GEOLOGICAL SURVEY OF CANADA, ATLANTIC GEOSCIENCE CENTRE/BEDFORD INSTITUTE OF OCEANOGRAPHY.

**Index to Geological Survey of Canada Open Files/
Index des dossiers publics de la Commission géologique du Canada**

1257

GEOLOGY OF THE TATAMAGOUCHE SYNCLINE, CUMBERLAND BASIN, NOVA SCOTIA; RYAN, R J; 1986; 95 page(s); 1 map(s)/carte(s); GEOLOGICAL, GEOLOGICAL, 1:50 000.

Availability/disponibilité:

Copies may be purchased/exemplaires en vente
PRECISION MICROFILMING SERVICES LIMITED.

Viewing/consultation

**GEOLOGICAL SURVEY OF CANADA, MAP LIBRARY.
GEOLOGICAL SURVEY OF CANADA, INSTITUTE OF SEDIMENTARY AND PETROLEUM GEOLOGY.
GEOLOGICAL SURVEY OF CANADA, CORDILLERAN DIVISION.
GEOLOGICAL SURVEY OF CANADA, ATLANTIC GEOSCIENCE CENTRE/BEDFORD INSTITUTE OF OCEANOGRAPHY.**

1258

SURFICIAL GEOLOGY, GRANVILLE LAKE [64C], MANITOBA; KASKYCKI, C A, WAY NEE, V, NIELSEN, E, DI LABIO, R N W; 1986; 1 map(s)/carte(s); SURFICIAL GEOLOGY, SURFICIAL GEOLOGICAL, 1:125 000.

Availability/disponibilité:

Copies may be purchased/exemplaires en vente
ASHLEY REPRODUCTIONS INC.

Viewing/consultation

**GEOLOGICAL SURVEY OF CANADA, MAP LIBRARY.
GEOLOGICAL SURVEY OF CANADA, INSTITUTE OF SEDIMENTARY AND PETROLEUM GEOLOGY.
GEOLOGICAL SURVEY OF CANADA, CORDILLERAN DIVISION.
GEOLOGICAL SURVEY OF CANADA, ATLANTIC GEOSCIENCE CENTRE/BEDFORD INSTITUTE OF OCEANOGRAPHY.**

1259

BEAUFORT SEA COASTAL SEDIMENT STUDY: NUMERICAL ESTIMATION OF SEDIMENT TRANSPORT AND NEARSHORE PROFILE ADJUSTMENT; PINCHIN, B M, NAIRN, R B, PHILPOTT, K L; 1986; 712 page(s)

Availability/disponibilité:

Copies may be purchased/exemplaires en vente
MARITIME RESOURCE MANAGEMENT SERVICE.

Viewing/consultation

**GEOLOGICAL SURVEY OF CANADA, MAP LIBRARY.
GEOLOGICAL SURVEY OF CANADA, INSTITUTE OF SEDIMENTARY AND PETROLEUM GEOLOGY.
GEOLOGICAL SURVEY OF CANADA, CORDILLERAN DIVISION.
GEOLOGICAL SURVEY OF CANADA, ATLANTIC GEOSCIENCE CENTRE/BEDFORD INSTITUTE OF OCEANOGRAPHY.**

1260

KING POINT COASTAL ZONE SEDIMENT TRANSPORT STUDY - FIELD CONTRACTOR'S REPORT; GILLIE, R D; 1986; 105 page(s)

Availability/disponibilité:

Copies may be purchased/exemplaires en vente
MARITIME RESOURCE MANAGEMENT SERVICE.

Viewing/consultation

**GEOLOGICAL SURVEY OF CANADA, MAP LIBRARY.
GEOLOGICAL SURVEY OF CANADA, INSTITUTE OF SEDIMENTARY AND PETROLEUM GEOLOGY.
GEOLOGICAL SURVEY OF CANADA, CORDILLERAN DIVISION.
GEOLOGICAL SURVEY OF CANADA, ATLANTIC GEOSCIENCE CENTRE/BEDFORD INSTITUTE OF OCEANOGRAPHY.**

**Index to Geological Survey of Canada Open Files/
Index des dossiers publics de la Commission géologique du Canada**

1261

GEOLOGICAL AND CRUISE REPORT ON THE BOTTOM SAMPLING PROGRAM AND OPERATION OF CSL TUDLIK ON THE CSS BAFFIN HYDROGRAPHIC CRUISE 84-015, JONES SOUND, DISTRICT OF FRANKLIN, NORTHWEST TERRITORIES, CANADA, AUGUST - SEPTEMBER 1984; GEOMARINE ASSOCIATES LTD; 1986; 188 page(s)

Availability/disponibilité:

Copies may be purchased/exemplaires en vente

PRECISION MICROFILMING SERVICES LIMITED.

Viewing/consultation

GEOLOGICAL SURVEY OF CANADA, MAP LIBRARY.

GEOLOGICAL SURVEY OF CANADA, INSTITUTE OF SEDIMENTARY AND PETROLEUM GEOLOGY.

GEOLOGICAL SURVEY OF CANADA, CORDILLERAN DIVISION.

GEOLOGICAL SURVEY OF CANADA, ATLANTIC GEOSCIENCE CENTRE/BEDFORD INSTITUTE OF OCEANOGRAPHY.

1262

GEOCHEMICAL STREAM SEDIMENT AND STREAM WATER SEDIMENT MAPS, MARGARETSVILLE, NOVA SCOTIA; GEOLOGICAL SURVEY OF CANADA; 1986; 16 map(s)/carte(s); GEOCHEMICAL, LOCATION SAMPLE, 1:50 000.

Availability/disponibilité:

Copies may be purchased/exemplaires en vente

PRECISION MICROFILMING SERVICES LIMITED.

Viewing/consultation

GEOLOGICAL SURVEY OF CANADA, MAP LIBRARY.

NOVA SCOTIA DEPARTMENT OF MINES.

1263

GEOCHEMICAL STREAM SEDIMENT AND STREAM WATER SEDIMENT MAPS, BERWICK, NOVA SCOTIA; GEOLOGICAL SURVEY OF CANADA; 1986; 16 map(s)/carte(s); GEOCHEMICAL, LOCATION SAMPLE, 1:50 000.

Availability/disponibilité:

Copies may be purchased/exemplaires en vente

PRECISION MICROFILMING SERVICES LIMITED.

Viewing/consultation

GEOLOGICAL SURVEY OF CANADA, MAP LIBRARY.

NOVA SCOTIA DEPARTMENT OF MINES.

1264

GEOCHEMICAL STREAM SEDIMENT AND STREAM WATER SEDIMENT MAPS, WOLFVILLE [E/2], NOVA SCOTIA; GEOLOGICAL SURVEY OF CANADA; 1986; 16 map(s)/carte(s); GEOCHEMICAL, LOCATION SAMPLE, 1:50 000.

Availability/disponibilité:

Copies may be purchased/exemplaires en vente

PRECISION MICROFILMING SERVICES LIMITED.

Viewing/consultation

GEOLOGICAL SURVEY OF CANADA, MAP LIBRARY.

NOVA SCOTIA DEPARTMENT OF MINES.

1265

GEOCHEMICAL STREAM SEDIMENT AND STREAM WATER SEDIMENT MAPS, WOLFVILLE [W/2], NOVA SCOTIA; GEOLOGICAL SURVEY OF CANADA; 1986; 16 map(s)/carte(s); GEOCHEMICAL, LOCATION SAMPLE, 1:50 000.

Availability/disponibilité:

Copies may be purchased/exemplaires en vente

PRECISION MICROFILMING SERVICES LIMITED.

Viewing/consultation

GEOLOGICAL SURVEY OF CANADA, MAP LIBRARY.

NOVA SCOTIA DEPARTMENT OF MINES.

**Index to Geological Survey of Canada Open Files/
Index des dossiers publics de la Commission géologique du Canada**

1266

GEOCHEMICAL STREAM SEDIMENT AND STREAM WATER SEDIMENT MAPS, WINDSOR, NOVA SCOTIA; GEOLOGICAL SURVEY OF CANADA; 1986; 16 map(s)/carte(s); GEOCHEMICAL, LOCATION SAMPLE, 1:50 000.

Availability/disponibilité:

Copies may be purchased/exemplaires en vente
PRECISION MICROFILMING SERVICES LIMITED.

Viewing/consultation
GEOLOGICAL SURVEY OF CANADA, MAP LIBRARY.
NOVA SCOTIA DEPARTMENT OF MINES.

1267

GEOCHEMICAL STREAM SEDIMENT AND STREAM WATER SEDIMENT MAPS, GASPEREAU LAKE, NOVA SCOTIA; GEOLOGICAL SURVEY OF CANADA; 1986; 16 map(s)/carte(s); GEOCHEMICAL, LOCATION SAMPLE, 1:50 000.

Availability/disponibilité:

Copies may be purchased/exemplaires en vente
PRECISION MICROFILMING SERVICES LIMITED.

Viewing/consultation
GEOLOGICAL SURVEY OF CANADA, MAP LIBRARY.
NOVA SCOTIA DEPARTMENT OF MINES.

1268

GEOCHEMICAL STREAM SEDIMENT AND STREAM WATER SEDIMENT MAPS, MOUNT UNIACKE, NOVA SCOTIA; GEOLOGICAL SURVEY OF CANADA; 1986; 16 map(s)/carte(s); GEOCHEMICAL, LOCATION SAMPLE, 1:50 000.

Availability/disponibilité:

Copies may be purchased/exemplaires en vente
PRECISION MICROFILMING SERVICES LIMITED.

Viewing/consultation
GEOLOGICAL SURVEY OF CANADA, MAP LIBRARY.
NOVA SCOTIA DEPARTMENT OF MINES.

1269

GEOCHEMICAL STREAM AND LAKE SEDIMENT AND WATER MAPS, MIRA, NOVA SCOTIA; GEOLOGICAL SURVEY OF CANADA; 1986; 16 map(s)/carte(s); GEOCHEMICAL, LOCATION SAMPLES, 1:50 000.

Availability/disponibilité:

Copies may be purchased/exemplaires en vente
PRECISION MICROFILMING SERVICES LIMITED.

Viewing/consultation
GEOLOGICAL SURVEY OF CANADA, MAP LIBRARY.
GEOLOGICAL SURVEY OF CANADA, INSTITUTE OF SEDIMENTARY AND PETROLEUM GEOLOGY.
GEOLOGICAL SURVEY OF CANADA, CORDILLERAN DIVISION.
GEOLOGICAL SURVEY OF CANADA, ATLANTIC GEOSCIENCE CENTRE/BEDFORD INSTITUTE OF OCEANOGRAPHY.

1270

GEOCHEMICAL STREAM AND LAKE SEDIMENT AND WATER MAPS, GRAND NARROWS, NOVA SCOTIA; GEOLOGICAL SURVEY OF CANADA; 1986; 16 map(s)/carte(s); GEOCHEMICAL, LOCATION SAMPLES, 1:50 000.

Availability/disponibilité:

Copies may be purchased/exemplaires en vente
PRECISION MICROFILMING SERVICES LIMITED.

Viewing/consultation
GEOLOGICAL SURVEY OF CANADA, MAP LIBRARY.
GEOLOGICAL SURVEY OF CANADA, INSTITUTE OF SEDIMENTARY AND PETROLEUM GEOLOGY.
GEOLOGICAL SURVEY OF CANADA, CORDILLERAN DIVISION.
GEOLOGICAL SURVEY OF CANADA, ATLANTIC GEOSCIENCE CENTRE/BEDFORD INSTITUTE OF OCEANOGRAPHY.

**Index to Geological Survey of Canada Open Files/
Index des dossiers publics de la Commission géologique du Canada**

1271

GEOCHEMICAL STREAM AND LAKE SEDIMENT AND WATER MAPS, ST. PETER'S, NOVA SCOTIA; GEOLOGICAL SURVEY OF CANADA; 1986; 16 map(s)/carte(s); GEOCHEMICAL, LOCATION SAMPLES, 1:50 000.

Availability/disponibilité:

Copies may be purchased/exemplaires en vente

PRECISION MICROFILMING SERVICES LIMITED.

Viewing/consultation

GEOLOGICAL SURVEY OF CANADA, MAP LIBRARY.

GEOLOGICAL SURVEY OF CANADA, INSTITUTE OF SEDIMENTARY AND PETROLEUM GEOLOGY.

GEOLOGICAL SURVEY OF CANADA, CORDILLERAN DIVISION.

GEOLOGICAL SURVEY OF CANADA, ATLANTIC GEOSCIENCE CENTRE/BEDFORD INSTITUTE OF OCEANOGRAPHY.

1272

GEOLOGICAL MAPS OF SOUTHERN VANCOUVER ISLAND, LITHOPROBE; SUTHERLAND BROWN, A, YORATH, C J, ANDERSON, R G, DOM, K; 1986; 10 map(s)/carte(s); GEOLOGICAL, GEOLOGICAL, 1:50 000.

Availability/disponibilité:

Copies may be purchased/exemplaires en vente

GEOLOGICAL SURVEY OF CANADA, CORDILLERAN DIVISION.

Viewing/consultation

GEOLOGICAL SURVEY OF CANADA, MAP LIBRARY .

GEOLOGICAL SURVEY OF CANADA, INSTITUTE OF SEDIMENTARY AND PETROLEUM GEOLOGY.

GEOLOGICAL SURVEY OF CANADA, CORDILLERAN DIVISION.

GEOLOGICAL SURVEY OF CANADA, ATLANTIC GEOSCIENCE CENTRE/BEDFORD INSTITUTE OF OCEANOGRAPHY.

1273

PROTEROZOIC GEOLOGY OF THE MACKENZIE CORRIDOR [85, 95-97, 105-107]; WILLIAMS, G K; 1986; 20 page(s); 1 map(s)/carte(s); GEOLOGICAL, GEOLOGICAL, 1:1 500.

Availability/disponibilité:

Copies may be purchased/exemplaires en vente

RILEY'S DATASHARE INTERNATIONAL LIMITED.

Viewing/consultation

GEOLOGICAL SURVEY OF CANADA, MAP LIBRARY.

GEOLOGICAL SURVEY OF CANADA, INSTITUTE OF SEDIMENTARY AND PETROLEUM GEOLOGY.

GEOLOGICAL SURVEY OF CANADA, CORDILLERAN DIVISION.

GEOLOGICAL SURVEY OF CANADA, ATLANTIC GEOSCIENCE CENTRE/BEDFORD INSTITUTE OF OCEANOGRAPHY.

1274

TWO STRATIGRAPHIC CROSS-SECTIONS, UPPER DEVONIAN STRATA, CENTRAL ALBERTA; MEIJER DREES, N C; 1986

Availability/disponibilité:

Copies may be purchased/exemplaires en vente

RILEY'S DATASHARE INTERNATIONAL LIMITED.

Viewing/consultation

GEOLOGICAL SURVEY OF CANADA, MAP LIBRARY.

GEOLOGICAL SURVEY OF CANADA, INSTITUTE OF SEDIMENTARY AND PETROLEUM GEOLOGY.

GEOLOGICAL SURVEY OF CANADA, CORDILLERAN DIVISION.

GEOLOGICAL SURVEY OF CANADA, ATLANTIC GEOSCIENCE CENTRE/BEDFORD INSTITUTE OF OCEANOGRAPHY.

**Index to Geological Survey of Canada Open Files/
Index des dossiers publics de la Commission géologique du Canada**

1275

SURFICIAL MATERIALS, BATHURST ISLAND AREA AND BYAM MARTIN ISLAND, DISTRICT OF FRANKLIN, NWT; EDLUND, S A; 1986; 1 map(s)/carte(s); SURFICIAL GEOLOGY, SURFICIAL GEOLOGICAL, 1:250 000.

Availability/disponibilité:

Copies may be purchased/exemplaires en vente
ASHLEY REPRODUCTIONS INC.

Viewing/consultation

GEOLOGICAL SURVEY OF CANADA, MAP LIBRARY.
GEOLOGICAL SURVEY OF CANADA, INSTITUTE OF SEDIMENTARY AND PETROLEUM GEOLOGY.
GEOLOGICAL SURVEY OF CANADA, CORDILLERAN DIVISION.
GEOLOGICAL SURVEY OF CANADA, ATLANTIC GEOSCIENCE CENTRE/BEDFORD INSTITUTE OF OCEANOGRAPHY.

1276

GEOLOGICAL MAP OF CAPE CANSO, NOVA SCOTIA [011F/02, 03, 06, 07]; HILL, J D; 1986; 1 map(s)/carte(s); GEOLOGICAL, GEOLOGICAL, 1:25 000.

Availability/disponibilité:

Copies may be purchased/exemplaires en vente
ASHLEY REPRODUCTIONS INC.

Viewing/consultation

GEOLOGICAL SURVEY OF CANADA, MAP LIBRARY.
GEOLOGICAL SURVEY OF CANADA, INSTITUTE OF SEDIMENTARY AND PETROLEUM GEOLOGY.
GEOLOGICAL SURVEY OF CANADA, CORDILLERAN DIVISION.
GEOLOGICAL SURVEY OF CANADA, ATLANTIC GEOSCIENCE CENTRE/BEDFORD INSTITUTE OF OCEANOGRAPHY.

1277

SEISMIC REFLECTION SOFTWARE FOR ENGINEERING SEISMOGRAPHS; NORMINGTON, E J, PULLEN, S E; 1986; 118 page(s)

Availability/disponibilité:

Copies may be purchased/exemplaires en vente
ASHLEY REPRODUCTIONS INC.

Viewing/consultation

GEOLOGICAL SURVEY OF CANADA, MAP LIBRARY.
GEOLOGICAL SURVEY OF CANADA, INSTITUTE OF SEDIMENTARY AND PETROLEUM GEOLOGY.
GEOLOGICAL SURVEY OF CANADA, CORDILLERAN DIVISION.
GEOLOGICAL SURVEY OF CANADA, ATLANTIC GEOSCIENCE CENTRE/BEDFORD INSTITUTE OF OCEANOGRAPHY.

1278

MEASURED STRATIGRAPHIC SECTIONS AND PALINOSPASTIC CROSS-SECTIONS, ROCKNEST FORMATION [1-9GA], WOPMAY OROGEN, NORTHWEST TERRITORIES, CANADA; GROTZINGER, J P; 1986

Availability/disponibilité:

Copies may be purchased/exemplaires en vente
ASHLEY REPRODUCTIONS INC.

Viewing/consultation

GEOLOGICAL SURVEY OF CANADA, MAP LIBRARY.
GEOLOGICAL SURVEY OF CANADA, INSTITUTE OF SEDIMENTARY AND PETROLEUM GEOLOGY.
GEOLOGICAL SURVEY OF CANADA, CORDILLERAN DIVISION.
GEOLOGICAL SURVEY OF CANADA, ATLANTIC GEOSCIENCE CENTRE/BEDFORD INSTITUTE OF OCEANOGRAPHY.

**Index to Geological Survey of Canada Open Files/
Index des dossiers publics de la Commission géologique du Canada**

1279

GEOLOGY OF THE SILVER MOUNTAIN AREA, WESTERN NEWFOUNDLAND [012H/11]; OWEN, J V; 1986; 1 map(s)/carte(s); GEOLOGICAL, GEOLOGICAL, 1:50 000.

Availability/disponibilité:

Copies may be purchased/exemplaires en vente

ASHLEY REPRODUCTIONS INC.

NEWFOUNDLAND DEPARTMENT OF MINES AND ENERGY, PUBLICATIONS AND INFORMATION SECTION.

Viewing/consultation

GEOLOGICAL SURVEY OF CANADA, MAP LIBRARY.

GEOLOGICAL SURVEY OF CANADA, INSTITUTE OF SEDIMENTARY AND PETROLEUM GEOLOGY.

GEOLOGICAL SURVEY OF CANADA, CORDILLERAN DIVISION.

GEOLOGICAL SURVEY OF CANADA, ATLANTIC GEOSCIENCE CENTRE/BEDFORD INSTITUTE OF OCEANOGRAPHY.

1280

BATHYMETRY, SURFICIAL SEDIMENTS AND SEABED MORPHOLOGY OFF NORTHWESTERN GRAHAM ISLAND, QUEEN CHARLOTTE ISLANDS, BRITISH COLUMBIA; OFFSHORE SURVEY AND POSITIONING SERVICES LTD; 1986; 3 map(s)/carte(s); SURFICIAL GEOLOGY, SURFICIAL GEOLOGICAL, 1:50 000. HYDROGRAPHIC, BATHYMETRIC, 1:50 000.

Availability/disponibilité:

Copies may be purchased/exemplaires en vente

GEOLOGICAL SURVEY OF CANADA, CORDILLERAN DIVISION.

Viewing/consultation

GEOLOGICAL SURVEY OF CANADA, MAP LIBRARY.

GEOLOGICAL SURVEY OF CANADA, INSTITUTE OF SEDIMENTARY AND PETROLEUM GEOLOGY.

GEOLOGICAL SURVEY OF CANADA, CORDILLERAN DIVISION.

GEOLOGICAL SURVEY OF CANADA, ATLANTIC GEOSCIENCE CENTRE/BEDFORD INSTITUTE OF OCEANOGRAPHY.

1281

DEEP MARINE MULTICHANNEL SEISMIC DATA FROM THE NORTHEAST NEWFOUNDLAND CONTINENTAL MARGIN - LITHOPROBE EAST; KEEN, C E, KAY, W; 1986; 57 page(s)

Availability/disponibilité:

Copies may be purchased/exemplaires en vente

PRECISION MICROFILMING SERVICES LIMITED.

Viewing/consultation

GEOLOGICAL SURVEY OF CANADA, MAP LIBRARY.

GEOLOGICAL SURVEY OF CANADA, INSTITUTE OF SEDIMENTARY AND PETROLEUM GEOLOGY.

GEOLOGICAL SURVEY OF CANADA, CORDILLERAN DIVISION.

GEOLOGICAL SURVEY OF CANADA, ATLANTIC GEOSCIENCE CENTRE/BEDFORD INSTITUTE OF OCEANOGRAPHY.

1282

GEOCHEMISTRY OF TILL, FLOWERS RIVER AREA, LABRADOR; KLASSEN, R A, BOLDOC, A M, BURNS, R K, THOMPSON, F; 1986; 6 page(s); 16 map(s)/carte(s); GEOCHEMICAL, TILL GEOCHEMICAL, 1:100 000.

Availability/disponibilité:

Copies may be purchased/exemplaires en vente

ASHLEY REPRODUCTIONS INC.

Viewing/consultation

GEOLOGICAL SURVEY OF CANADA, MAP LIBRARY.

GEOLOGICAL SURVEY OF CANADA, INSTITUTE OF SEDIMENTARY AND PETROLEUM GEOLOGY.

GEOLOGICAL SURVEY OF CANADA, CORDILLERAN DIVISION.

GEOLOGICAL SURVEY OF CANADA, ATLANTIC GEOSCIENCE CENTRE/BEDFORD INSTITUTE OF OCEANOGRAPHY.

**Index to Geological Survey of Canada Open Files/
Index des dossiers publics de la Commission géologique du Canada**

1283

DEPOR AND BURSUB - TWO FORTRAN 77 COMPUTER PROGRAMS FOR POROSITY AND SUBSIDENCE HISTORY; GRADSTEIN, F M, STAM, B, LLOYD, P, GILLIS, D, JACKSON, A; 1986; 50 page(s)

Availability/disponibilité:

Copies may be purchased/exemplaires en vente

GEOLOGICAL SURVEY OF CANADA, PUBLICATIONS OFFICE.

Viewing/consultation

GEOLOGICAL SURVEY OF CANADA, MAP LIBRARY.

GEOLOGICAL SURVEY OF CANADA, INSTITUTE OF SEDIMENTARY AND PETROLEUM GEOLOGY.

GEOLOGICAL SURVEY OF CANADA, CORDILLERAN DIVISION.

GEOLOGICAL SURVEY OF CANADA, ATLANTIC GEOSCIENCE CENTRE/BEDFORD INSTITUTE OF OCEANOGRAPHY.

1284

GEOLOGY OF THE MCGERRIGLE MOUNTAINS PLUTONIC COMPLEX, GASPE, QUEBEC; WHALEN, J B; 1986; 1 map(s)/carte(s); GEOLOGICAL, GEOLOGICAL, 1:25 000.

Availability/disponibilité:

Copies may be purchased/exemplaires en vente

ASHLEY REPRODUCTIONS INC.

Viewing/consultation

GEOLOGICAL SURVEY OF CANADA, MAP LIBRARY.

GEOLOGICAL SURVEY OF CANADA, INSTITUTE OF SEDIMENTARY AND PETROLEUM GEOLOGY.

GEOLOGICAL SURVEY OF CANADA, CORDILLERAN DIVISION.

GEOLOGICAL SURVEY OF CANADA, ATLANTIC GEOSCIENCE CENTRE/BEDFORD INSTITUTE OF OCEANOGRAPHY.

1285

GEOCHEMISTRY OF THE ORDOVICIAN BOAS OIL SHALE, SOUTHAMPTON ISLAND, NORTHWEST TERRITORIES; MACAULEY, G; 1986; 15 page(s)

Availability/disponibilité:

Copies may be purchased/exemplaires en vente

RILEY'S DATASHARE INTERNATIONAL LIMITED.

Viewing/consultation

GEOLOGICAL SURVEY OF CANADA, MAP LIBRARY.

GEOLOGICAL SURVEY OF CANADA, INSTITUTE OF SEDIMENTARY AND PETROLEUM GEOLOGY.

GEOLOGICAL SURVEY OF CANADA, CORDILLERAN DIVISION.

GEOLOGICAL SURVEY OF CANADA, ATLANTIC GEOSCIENCE CENTRE/BEDFORD INSTITUTE OF OCEANOGRAPHY.

1286

STRAIT OF BELLE ISLE - PISCES 4 DIVES - AUGUST 1985: MANNED SUBMERSIBLE OBSERVATIONS OF SUBMARINE CABLE TEST TRENCH IN THE STRAIT OF BELLE ISLE; ORCA MARINE; 1986

Availability/disponibilité:

Copies may be purchased/exemplaires en vente

GEOLOGICAL SURVEY OF CANADA, ATLANTIC GEOSCIENCE CENTRE/BEDFORD INSTITUTE OF OCEANOGRAPHY.

Viewing/consultation

GEOLOGICAL SURVEY OF CANADA, ATLANTIC GEOSCIENCE CENTRE/BEDFORD INSTITUTE OF OCEANOGRAPHY.

**Index to Geological Survey of Canada Open Files/
Index des dossiers publics de la Commission géologique du Canada**

1287

REGIONAL LAKE SEDIMENT AND WATER GEOCHEMICAL RECONNAISSANCE DATA, MANITOBA; GEOLOGICAL SURVEY OF CANADA; 1986; 60 page(s); 4 map(s)/carte(s); GEOCHEMICAL, LOCATION SAMPLE, 1:250 000.

Availability/disponibilité:

Copies may be purchased/exemplaires en vente

ASHLEY REPRODUCTIONS INC.

MANITOBA DEPARTMENT OF ENERGY AND MINES, MINERAL RESOURCES DIVISION.

GEOLOGICAL SURVEY OF CANADA, PUBLICATIONS OFFICE.

Viewing/consultation

GEOLOGICAL SURVEY OF CANADA, MAP LIBRARY.

GEOLOGICAL SURVEY OF CANADA, INSTITUTE OF SEDIMENTARY AND PETROLEUM GEOLOGY.

GEOLOGICAL SURVEY OF CANADA, CORDILLERAN DIVISION.

GEOLOGICAL SURVEY OF CANADA, ATLANTIC GEOSCIENCE CENTRE/BEDFORD INSTITUTE OF OCEANOGRAPHY.

1288

REGIONAL LAKE SEDIMENT AND WATER GEOCHEMICAL RECONNAISSANCE DATA, PROVINCE OF MANITOBA; GEOLOGICAL SURVEY OF CANADA; 1986; 130 page(s); 3 map(s)/carte(s); GEOCHEMICAL, LOCATION SAMPLE, 1:250 000.

Availability/disponibilité:

Copies may be purchased/exemplaires en vente

ASHLEY REPRODUCTIONS INC.

MANITOBA DEPARTMENT OF ENERGY AND MINES, MINERAL RESOURCES DIVISION.

GEOLOGICAL SURVEY OF CANADA, PUBLICATIONS OFFICE.

Viewing/consultation

GEOLOGICAL SURVEY OF CANADA, MAP LIBRARY.

GEOLOGICAL SURVEY OF CANADA, INSTITUTE OF SEDIMENTARY AND PETROLEUM GEOLOGY.

GEOLOGICAL SURVEY OF CANADA, CORDILLERAN DIVISION.

GEOLOGICAL SURVEY OF CANADA, ATLANTIC GEOSCIENCE CENTRE/BEDFORD INSTITUTE OF OCEANOGRAPHY.

1289

REGIONAL STREAM SEDIMENT AND WATER GEOCHEMICAL RECONNAISSANCE DATA, YUKON TERRITORY; GEOLOGICAL SURVEY OF CANADA; 1986; 10 map(s)/carte(s); GEOCHEMICAL, LOCATION SAMPLE, 1:250 000.

Availability/disponibilité:

Copies may be purchased/exemplaires en vente

ASHLEY REPRODUCTIONS INC.

DEPARTMENT OF INDIAN AFFAIRS AND NORTHERN DEVELOPMENT, RESIDENT GEOLOGISTS OFFICE [WHITEHORSE].

GEOLOGICAL SURVEY OF CANADA, PUBLICATIONS OFFICE.

Viewing/consultation

GEOLOGICAL SURVEY OF CANADA, MAP LIBRARY.

GEOLOGICAL SURVEY OF CANADA, INSTITUTE OF SEDIMENTARY AND PETROLEUM GEOLOGY.

GEOLOGICAL SURVEY OF CANADA, CORDILLERAN DIVISION.

GEOLOGICAL SURVEY OF CANADA, ATLANTIC GEOSCIENCE CENTRE/BEDFORD INSTITUTE OF OCEANOGRAPHY.

Related reference/référence connexe:

This document is related to/ce document est relié à GSCOF 563.

**Index to Geological Survey of Canada Open Files/
Index des dossiers publics de la Commission géologique du Canada**

1290

REGIONAL STREAM SEDIMENT AND WATER GEOCHEMICAL RECONNAISSANCE DATA, YUKON TERRITORY; GEOLOGICAL SURVEY OF CANADA; 1986; 120 page(s); 10 map(s)/carte(s); GEOCHEMICAL, LOCATION SAMPLE, 1:250 000.

Availability/disponibilité:

Copies may be purchased/exemplaires en vente

ASHLEY REPRODUCTIONS INC.

DEPARTMENT OF INDIAN AFFAIRS AND NORTHERN DEVELOPMENT, RESIDENT GEOLOGISTS OFFICE
[WHITEHORSE].

GEOLOGICAL SURVEY OF CANADA, PUBLICATIONS OFFICE.

Viewing/consultation

GEOLOGICAL SURVEY OF CANADA, MAP LIBRARY.

GEOLOGICAL SURVEY OF CANADA, INSTITUTE OF SEDIMENTARY AND PETROLEUM GEOLOGY.

GEOLOGICAL SURVEY OF CANADA, CORDILLERAN DIVISION.

GEOLOGICAL SURVEY OF CANADA, ATLANTIC GEOSCIENCE CENTRE/BEDFORD INSTITUTE OF OCEANOGRAPHY.

Related reference/référence connexe:

This document is related to/ce document est relié à GSCOF 564.

1291

GEOCHEMICAL STREAM AND LAKE SEDIMENT AND WATER MAPS, FRAMBOISE, NOVA SCOTIA; GEOLOGICAL SURVEY OF CANADA; 1986; 16 map(s)/carte(s); GEOCHEMICAL, LOCATION SAMPLES, 1:50 000.

Availability/disponibilité:

Copies may be purchased/exemplaires en vente

PRECISION MICROFILMING SERVICES LIMITED.

Viewing/consultation

GEOLOGICAL SURVEY OF CANADA, MAP LIBRARY.

NOVA SCOTIA DEPARTMENT OF MINES.

1292

GEOCHEMICAL STREAM AND LAKE SEDIMENT AND WATER MAPS, LOUISBOURG, NOVA SCOTIA; GEOLOGICAL SURVEY OF CANADA; 1986; 16 map(s)/carte(s); GEOCHEMICAL, LOCATION SAMPLES, 1:50 000.

Availability/disponibilité:

Copies may be purchased/exemplaires en vente

PRECISION MICROFILMING SERVICES LIMITED.

Viewing/consultation

GEOLOGICAL SURVEY OF CANADA, MAP LIBRARY.

NOVA SCOTIA DEPARTMENT OF MINES.

1293

GEOCHEMICAL STREAM AND LAKE SEDIMENT AND WATER MAPS, GLACE BAY, NOVA SCOTIA; GEOLOGICAL SURVEY OF CANADA; 1986; 16 map(s)/carte(s); GEOCHEMICAL, LOCATION SAMPLES, 1:50 000.

Availability/disponibilité:

Copies may be purchased/exemplaires en vente

PRECISION MICROFILMING SERVICES LIMITED.

Viewing/consultation

GEOLOGICAL SURVEY OF CANADA, MAP LIBRARY.

NOVA SCOTIA DEPARTMENT OF MINES.

1294

GEOCHEMICAL STREAM AND LAKE SEDIMENT AND WATER MAPS, SYDNEY, NOVA SCOTIA; GEOLOGICAL SURVEY OF CANADA; 1986; 16 map(s)/carte(s); GEOCHEMICAL, LOCATION SAMPLES, 1:50 000.

Availability/disponibilité:

Copies may be purchased/exemplaires en vente

PRECISION MICROFILMING SERVICES LIMITED.

Viewing/consultation

GEOLOGICAL SURVEY OF CANADA, MAP LIBRARY.

NOVA SCOTIA DEPARTMENT OF MINES.

**Index to Geological Survey of Canada Open Files/
Index des dossiers publics de la Commission géologique du Canada**

1295

GEOCHEMICAL STREAM AND LAKE SEDIMENT AND WATER MAPS, BADDECK, NOVA SCOTIA; GEOLOGICAL SURVEY OF CANADA; 1986; 16 map(s)/carte(s); GEOCHEMICAL, LOCATION SAMPLES, 1:50 000.

Availability/disponibilité:

Copies may be purchased/exemplaires en vente

PRECISION MICROFILMING SERVICES LIMITED.

Viewing/consultation

GEOLOGICAL SURVEY OF CANADA, MAP LIBRARY.

NOVA SCOTIA DEPARTMENT OF MINES.

1296

GEOCHEMICAL STREAM AND LAKE SEDIMENT AND WATER MAPS, INGONISH, NOVA SCOTIA; GEOLOGICAL SURVEY OF CANADA; 1986; 16 map(s)/carte(s); GEOCHEMICAL, LOCATION SAMPLES, 1:50 000.

Availability/disponibilité:

Copies may be purchased/exemplaires en vente

PRECISION MICROFILMING SERVICES LIMITED.

Viewing/consultation

GEOLOGICAL SURVEY OF CANADA, MAP LIBRARY.

NOVA SCOTIA DEPARTMENT OF MINES.

1297

SUBMERSIBLE INVESTIGATIONS: VIDEOTAPE OF EAST COAST BAFFIN ISLAND FIORDS AND ALONG THE EDGE OF THE LABRADOR AND CONTINENTAL SHELF; SCHAFFER, C T, JOSEPHANS, H, FROBEL, D; 1986

Availability/disponibilité:

Copies may be purchased/exemplaires en vente

GEOLOGICAL SURVEY OF CANADA, ATLANTIC GEOSCIENCE CENTRE/BEDFORD INSTITUTE OF OCEANOGRAPHY.

Viewing/consultation

GEOLOGICAL SURVEY OF CANADA, ATLANTIC GEOSCIENCE CENTRE/BEDFORD INSTITUTE OF OCEANOGRAPHY.

1298

AERIAL COASTAL VIDEO SURVEYS OF MELVILLE, LOUGHEED, AND CAMERON ISLANDS IN THE ARCTIC ARCHIPELAGO; TAYLOR, R B, FROBEL, D; 1986

Availability/disponibilité:

Copies may be purchased/exemplaires en vente

GEOLOGICAL SURVEY OF CANADA, ATLANTIC GEOSCIENCE CENTRE/BEDFORD INSTITUTE OF OCEANOGRAPHY.

Viewing/consultation

GEOLOGICAL SURVEY OF CANADA, ATLANTIC GEOSCIENCE CENTRE/BEDFORD INSTITUTE OF OCEANOGRAPHY.

1299

A RECONNAISSANCE SEDIMENTOLOGICAL STUDY OF THE MIDDLE SHAUNAVON FORMATION, SOUTHWESTERN SASKATCHEWAN; WILSON, R C L; 1986; 70 page(s)

Availability/disponibilité:

Copies may be purchased/exemplaires en vente

RILEY'S DATASHARE INTERNATIONAL LIMITED.

Viewing/consultation

GEOLOGICAL SURVEY OF CANADA, MAP LIBRARY.

GEOLOGICAL SURVEY OF CANADA, INSTITUTE OF SEDIMENTARY AND PETROLEUM GEOLOGY.

GEOLOGICAL SURVEY OF CANADA, CORDILLERAN DIVISION.

GEOLOGICAL SURVEY OF CANADA, ATLANTIC GEOSCIENCE CENTRE/BEDFORD INSTITUTE OF OCEANOGRAPHY.

**Index to Geological Survey of Canada Open Files/
Index des dossiers publics de la Commission géologique du Canada**

1300

STREAM WATER GEOCHEMICAL MAPS, ST. ANN'S HARBOUR, NOVA SCOTIA; GEOLOGICAL SURVEY OF CANADA; 1986; 3 map(s)/carte(s); GEOCHEMICAL, LOCATION SAMPLES, 1:50 000.

Availability/disponibilité:

Copies may be purchased/exemplaires en vente
PRECISION MICROFILMING SERVICES LIMITED.

Viewing/consultation

GEOLOGICAL SURVEY OF CANADA, MAP LIBRARY.
NOVA SCOTIA DEPARTMENT OF MINES.

Related reference/référence connexe:

This document is related to/ce document est relié à GSCOF 980 TO 994.

1301

STREAM WATER GEOCHEMICAL MAPS, BRAS D'OR, NOVA SCOTIA; GEOLOGICAL SURVEY OF CANADA; 1986; 3 map(s)/carte(s); GEOCHEMICAL, LOCATION SAMPLES, 1:50 000.

Availability/disponibilité:

Copies may be purchased/exemplaires en vente
PRECISION MICROFILMING SERVICES LIMITED.

Viewing/consultation

GEOLOGICAL SURVEY OF CANADA, MAP LIBRARY.
NOVA SCOTIA DEPARTMENT OF MINES.

Related reference/référence connexe:

This document is related to/ce document est relié à GSCOF 980 TO 994.

1302

STREAM WATER GEOCHEMICAL MAPS, GUYSBOROUGH, NOVA SCOTIA; GEOLOGICAL SURVEY OF CANADA; 1986; 3 map(s)/carte(s); GEOCHEMICAL, LOCATION SAMPLES, 1:50 000.

Availability/disponibilité:

Copies may be purchased/exemplaires en vente
PRECISION MICROFILMING SERVICES LIMITED.

Viewing/consultation

GEOLOGICAL SURVEY OF CANADA, MAP LIBRARY.
NOVA SCOTIA DEPARTMENT OF MINES.

Related reference/référence connexe:

This document is related to/ce document est relié à GSCOF 980 TO 994.

1303

STREAM WATER GEOCHEMICAL MAPS, CHEDABUCTO BAY, NOVA SCOTIA; GEOLOGICAL SURVEY OF CANADA; 1986; 3 map(s)/carte(s); GEOCHEMICAL, LOCATION SAMPLES, 1:50 000.

Availability/disponibilité:

Copies may be purchased/exemplaires en vente
PRECISION MICROFILMING SERVICES LIMITED.

Viewing/consultation

GEOLOGICAL SURVEY OF CANADA, MAP LIBRARY.
NOVA SCOTIA DEPARTMENT OF MINES.

Related reference/référence connexe:

This document is related to/ce document est relié à GSCOF 980 TO 994.

1304

STREAM WATER GEOCHEMICAL MAPS, PORT HAWKESBURY, NOVA SCOTIA; GEOLOGICAL SURVEY OF CANADA; 1986; 3 map(s)/carte(s); GEOCHEMICAL, LOCATION SAMPLES, 1:50 000.

Availability/disponibilité:

Copies may be purchased/exemplaires en vente
PRECISION MICROFILMING SERVICES LIMITED.

Viewing/consultation

GEOLOGICAL SURVEY OF CANADA, MAP LIBRARY.
NOVA SCOTIA DEPARTMENT OF MINES.

Related reference/référence connexe:

This document is related to/ce document est relié à GSCOF 980 TO 994.

**Index to Geological Survey of Canada Open Files/
Index des dossiers publics de la Commission géologique du Canada**

1305

STREAM WATER GEOCHEMICAL MAPS, ANTIGONISH, NOVA SCOTIA; GEOLOGICAL SURVEY OF CANADA; 1986;
3 map(s)/carte(s); GEOCHEMICAL, LOCATION SAMPLES, 1:50 000.

Availability/disponibilité:

Copies may be purchased/exemplaires en vente
PRECISION MICROFILMING SERVICES LIMITED.

Viewing/consultation

GEOLOGICAL SURVEY OF CANADA, MAP LIBRARY.
NOVA SCOTIA DEPARTMENT OF MINES.

Related reference/référence connexe:

This document is related to/ce document est relié à GSCOF 980 TO 994.

1306

STREAM WATER GEOCHEMICAL MAPS, LOCHABER, NOVA SCOTIA; GEOLOGICAL SURVEY OF CANADA; 1986;
3 map(s)/carte(s); GEOCHEMICAL, LOCATION SAMPLES, 1:50 000.

Availability/disponibilité:

Copies may be purchased/exemplaires en vente
PRECISION MICROFILMING SERVICES LIMITED.

Viewing/consultation

GEOLOGICAL SURVEY OF CANADA, MAP LIBRARY.
NOVA SCOTIA DEPARTMENT OF MINES.

Related reference/référence connexe:

This document is related to/ce document est relié à GSCOF 980 TO 994.

1307

GEOCHEMICAL STREAM SEDIMENT AND STREAM WATER MAPS FOR CHETICAMP RIVER AREA, NOVA SCOTIA;
N S DEPT MINES & ENERGY; 1987; 16 map(s)/carte(s); GEOCHEMICAL, SAMPLE LOCATION, 1:50 000.

Availability/disponibilité:

Copies may be purchased/exemplaires en vente
PRECISION MICROFILMING SERVICES LIMITED.

Viewing/consultation

GEOLOGICAL SURVEY OF CANADA, MAP LIBRARY.
NOVA SCOTIA DEPARTMENT OF MINES.

Related reference/référence connexe:

This document is accompanied by/ce document est accompagné par GSCOF 00986; GEOCHEMICAL STREAM SEDIMENT
MAPS, PLEASANT BAY, CAPE BRETON ISLAND, NOVA SCOTIA; 1984; ROGERS, P J, MACDONALD, M A.

1308

GEOCHEMICAL STREAM SEDIMENT AND STREAM WATER MAPS FOR PLEASANT BAY AREA, NOVA SCOTIA;
N S DEPT MINES & ENERGY; 1987; 16 map(s)/carte(s); GEOCHEMICAL, SAMPLE LOCATION, 1:50 000.

Availability/disponibilité:

Copies may be purchased/exemplaires en vente
PRECISION MICROFILMING SERVICES LIMITED.

Viewing/consultation

GEOLOGICAL SURVEY OF CANADA, MAP LIBRARY.
NOVA SCOTIA DEPARTMENT OF MINES.

1309

GEOCHEMICAL STREAM SEDIMENT AND STREAM WATER MAPS FOR DINGWALL AREA, NOVA SCOTIA;
N S DEPT MINES & ENERGY; 1987; 16 map(s)/carte(s); GEOCHEMICAL, SAMPLE LOCATION, 1:50 000.

Availability/disponibilité:

Copies may be purchased/exemplaires en vente
PRECISION MICROFILMING SERVICES LIMITED.

Viewing/consultation

GEOLOGICAL SURVEY OF CANADA, MAP LIBRARY.
NOVA SCOTIA DEPARTMENT OF MINES.

Related reference/référence connexe:

This document is accompanied by/ce document est accompagné par GSCOF 00987; GEOCHEMICAL STREAM SEDIMENT
MAPS, DINGWALL, CAPE BRETON ISLAND, NOVA SCOTIA; 1984; ROGERS, P J, MACDONALD, M A.

**Index to Geological Survey of Canada Open Files/
Index des dossiers publics de la Commission géologique du Canada**

1310

THE GEOLOGY OF THE NORTHERN LONG RANGE INLIER IN NTS 012H, WESTERN NEWFOUNDLAND; ERDMER, P; 1986; 1 map(s)/carte(s); GEOLOGICAL, GEOLOGICAL, 1:100 000.

Availability/disponibilité:

Copies may be purchased/exemplaires en vente

ASHLEY REPRODUCTIONS INC.

NEWFOUNDLAND DEPARTMENT OF MINES AND ENERGY, PUBLICATIONS AND INFORMATION SECTION.

Viewing/consultation

GEOLOGICAL SURVEY OF CANADA, MAP LIBRARY.

GEOLOGICAL SURVEY OF CANADA, INSTITUTE OF SEDIMENTARY AND PETROLEUM GEOLOGY.

GEOLOGICAL SURVEY OF CANADA, CORDILLERAN DIVISION.

GEOLOGICAL SURVEY OF CANADA, ATLANTIC GEOSCIENCE CENTRE/BEDFORD INSTITUTE OF OCEANOGRAPHY.

1311

INTERPRETATION DES LEVES MAGNETIQUES ET GRADIOMAGNETIQUES AEROPORTES DANS LA REGION DE WEEDON, CANTONS DE L'EST, QUEBEC; SCHWARZ, E J; 1986; 79 page(s); 2 map(s)/carte(s); GEOPHYSICAL, AEROMAGNETIC, 1:50 000.

Availability/disponibilité:

Copies may be purchased/exemplaires en vente

ASHLEY REPRODUCTIONS INC.

Viewing/consultation

GEOLOGICAL SURVEY OF CANADA, MAP LIBRARY.

GEOLOGICAL SURVEY OF CANADA, INSTITUTE OF SEDIMENTARY AND PETROLEUM GEOLOGY.

GEOLOGICAL SURVEY OF CANADA, CORDILLERAN DIVISION.

GEOLOGICAL SURVEY OF CANADA, ATLANTIC GEOSCIENCE CENTRE/BEDFORD INSTITUTE OF OCEANOGRAPHY.

Related reference/référence connexe:

This document is related to/ce document est relié à GSCHRAVT C41066G; GSCHRAVT C41067G; GSCHRATF C21066G; GSCHRATF C21067G.

1312

SURFICIAL GEOLOGY, BAIE VERTE PENINSULA, NEWFOUNDLAND; GRANT, D R; 1986; 8 map(s)/carte(s); SURFICIAL GEOLOGY, SURFICIAL GEOLOGICAL, 1:50 000.

Availability/disponibilité:

Copies may be purchased/exemplaires en vente

ASHLEY REPRODUCTIONS INC.

NEWFOUNDLAND DEPARTMENT OF MINES AND ENERGY, PUBLICATIONS AND INFORMATION SECTION.

Viewing/consultation

GEOLOGICAL SURVEY OF CANADA, MAP LIBRARY.

GEOLOGICAL SURVEY OF CANADA, INSTITUTE OF SEDIMENTARY AND PETROLEUM GEOLOGY.

GEOLOGICAL SURVEY OF CANADA, CORDILLERAN DIVISION.

GEOLOGICAL SURVEY OF CANADA, ATLANTIC GEOSCIENCE CENTRE/BEDFORD INSTITUTE OF OCEANOGRAPHY.

1313

RECONNAISSANCE GEOCHEMICAL DATA FOR TILL AND OTHER SURFICIAL SEDIMENTS, SOUTHWESTERN NEW BRUNSWICK; KETTLES, I M, WYATT, P H; 1986; 21 page(s); 1 map(s)/carte(s); LOCATION, TILL SAMPLE LOCATION, 1:500 000.

Availability/disponibilité:

Copies may be purchased/exemplaires en vente

ASHLEY REPRODUCTIONS INC.

Viewing/consultation

GEOLOGICAL SURVEY OF CANADA, MAP LIBRARY.

GEOLOGICAL SURVEY OF CANADA, INSTITUTE OF SEDIMENTARY AND PETROLEUM GEOLOGY.

GEOLOGICAL SURVEY OF CANADA, CORDILLERAN DIVISION.

GEOLOGICAL SURVEY OF CANADA, ATLANTIC GEOSCIENCE CENTRE/BEDFORD INSTITUTE OF OCEANOGRAPHY.

**Index to Geological Survey of Canada Open Files/
Index des dossiers publics de la Commission géologique du Canada**

1314

A LISTING OF SAMPLES COLLECTED BY THE ATLANTIC GEOSCIENCE CENTRE FOR 1985; HARDY, I A, FISHER, L E, HOLT, D R, GILES, J M; 1986; 101 page(s)

Availability/disponibilité:

Copies may be purchased/exemplaires en vente

PRECISION MICROFILMING SERVICES LIMITED.

Viewing/consultation

GEOLOGICAL SURVEY OF CANADA, MAP LIBRARY.

GEOLOGICAL SURVEY OF CANADA, INSTITUTE OF SEDIMENTARY AND PETROLEUM GEOLOGY.

GEOLOGICAL SURVEY OF CANADA, CORDILLERAN DIVISION.

GEOLOGICAL SURVEY OF CANADA, ATLANTIC GEOSCIENCE CENTRE/BEDFORD INSTITUTE OF OCEANOGRAPHY.

1315

GEOCHEMICAL AND MINERALOGICAL STUDIES OF SEABED SAMPLES FROM BYAM MARTIN CHANNEL AND DESBARAT STRAIT AREAS IN THE ARCTIC ARCHIPELAGO; MACKO, S J, SEGALL, M P, PEREIRA, C P G; 1986; 52 page(s)

Availability/disponibilité:

Copies may be purchased/exemplaires en vente

PRECISION MICROFILMING SERVICES LIMITED.

Viewing/consultation

GEOLOGICAL SURVEY OF CANADA, MAP LIBRARY.

GEOLOGICAL SURVEY OF CANADA, INSTITUTE OF SEDIMENTARY AND PETROLEUM GEOLOGY.

GEOLOGICAL SURVEY OF CANADA, CORDILLERAN DIVISION.

GEOLOGICAL SURVEY OF CANADA, ATLANTIC GEOSCIENCE CENTRE/BEDFORD INSTITUTE OF OCEANOGRAPHY.

1316

PROTEROZOIC AND ARCHEAN GEOLOGY OF THE TINNEY HILLS [076J] - OVERBY LAKE [076I WEST]; THOMPSON, P H; 1986; 1 map(s)/carte(s); GEOLOGICAL, GEOLOGICAL, 1:125 000.

Availability/disponibilité:

Copies may be purchased/exemplaires en vente

RILEY'S DATASHARE INTERNATIONAL LIMITED.

Viewing/consultation

GEOLOGICAL SURVEY OF CANADA, MAP LIBRARY.

GEOLOGICAL SURVEY OF CANADA, INSTITUTE OF SEDIMENTARY AND PETROLEUM GEOLOGY.

GEOLOGICAL SURVEY OF CANADA, CORDILLERAN DIVISION.

GEOLOGICAL SURVEY OF CANADA, ATLANTIC GEOSCIENCE CENTRE/BEDFORD INSTITUTE OF OCEANOGRAPHY.

Related reference/référence connexe:

This document replaces/ce document remplace GSCOF 01155.

1317

PRASE 1985: CRUSTAL SEISMIC REFRACTION PROFILES IN THE PEACE RIVER ARCH REGION, NORTHWESTERN ALBERTA AND NORTHEASTERN BRITISH COLUMBIA; ELLIS, R M, HAJNAL, Z, STEPHENSON, R; 1986; 51 page(s)

Availability/disponibilité:

Copies may be purchased/exemplaires en vente

RILEY'S DATASHARE INTERNATIONAL LIMITED.

Viewing/consultation

GEOLOGICAL SURVEY OF CANADA, MAP LIBRARY.

GEOLOGICAL SURVEY OF CANADA, INSTITUTE OF SEDIMENTARY AND PETROLEUM GEOLOGY.

GEOLOGICAL SURVEY OF CANADA, CORDILLERAN DIVISION.

GEOLOGICAL SURVEY OF CANADA, ATLANTIC GEOSCIENCE CENTRE/BEDFORD INSTITUTE OF OCEANOGRAPHY.

**Index to Geological Survey of Canada Open Files/
Index des dossiers publics de la Commission géologique du Canada**

1318

TILL GEOCHEMISTRY, RIGOLET, LABRADOR; THOMPSON, F J, KLASSEN, R A, BURNS, R K; 1986; 10 map(s)/carte(s); GEOCHEMICAL, TILL GEOCHEMISTRY, 1:250 000.

Availability/disponibilité:

Copies may be purchased/exemplaires en vente

ASHLEY REPRODUCTIONS INC.

NEWFOUNDLAND DEPARTMENT OF MINES AND ENERGY, PUBLICATIONS AND INFORMATION SECTION.

Viewing/consultation

GEOLOGICAL SURVEY OF CANADA, MAP LIBRARY.

GEOLOGICAL SURVEY OF CANADA, INSTITUTE OF SEDIMENTARY AND PETROLEUM GEOLOGY.

GEOLOGICAL SURVEY OF CANADA, CORDILLERAN DIVISION.

GEOLOGICAL SURVEY OF CANADA, ATLANTIC GEOSCIENCE CENTRE/BEDFORD INSTITUTE OF OCEANOGRAPHY.

1319

TILL GEOCHEMISTRY, SNEGAMOOK LAKE, LABRADOR; THOMPSON, F J, KLASSEN, R A, BURNS, R K; 1986; 17 map(s)/carte(s); GEOCHEMICAL, TILL GEOCHEMICAL, 1:250 000.

Availability/disponibilité:

Copies may be purchased/exemplaires en vente

ASHLEY REPRODUCTIONS INC.

NEWFOUNDLAND DEPARTMENT OF MINES AND ENERGY, PUBLICATIONS AND INFORMATION SECTION.

Viewing/consultation

GEOLOGICAL SURVEY OF CANADA, MAP LIBRARY.

GEOLOGICAL SURVEY OF CANADA, INSTITUTE OF SEDIMENTARY AND PETROLEUM GEOLOGY.

GEOLOGICAL SURVEY OF CANADA, CORDILLERAN DIVISION.

GEOLOGICAL SURVEY OF CANADA, ATLANTIC GEOSCIENCE CENTRE/BEDFORD INSTITUTE OF OCEANOGRAPHY.

1320

TILL GEOCHEMISTRY, KASHESHIBAW LAKE, LABRADOR; THOMPSON, F J, KLASSEN, R A, BURNS, R K; 1986; 16 map(s)/carte(s); GEOCHEMICAL, TILL GEOCHEMICAL, 1:250 000.

Availability/disponibilité:

Copies may be purchased/exemplaires en vente

ASHLEY REPRODUCTIONS INC.

NEWFOUNDLAND DEPARTMENT OF MINES AND ENERGY, PUBLICATIONS AND INFORMATION SECTION.

Viewing/consultation

GEOLOGICAL SURVEY OF CANADA, MAP LIBRARY.

GEOLOGICAL SURVEY OF CANADA, INSTITUTE OF SEDIMENTARY AND PETROLEUM GEOLOGY.

GEOLOGICAL SURVEY OF CANADA, CORDILLERAN DIVISION.

GEOLOGICAL SURVEY OF CANADA, ATLANTIC GEOSCIENCE CENTRE/BEDFORD INSTITUTE OF OCEANOGRAPHY.

1321

GEOCHEMICAL ANALYSIS OF GLACIAL DRIFT AND ITS APPLICATION IN BASE AND PRECIOUS METAL EXPLORATION, EASTERN SHORE REGION, NOVA SCOTIA; HENDERSON, J R, WYLLIE, R J S; 1986

Availability/disponibilité:

Copies may be purchased/exemplaires en vente

ASHLEY REPRODUCTIONS INC.

Viewing/consultation

GEOLOGICAL SURVEY OF CANADA, MAP LIBRARY.

GEOLOGICAL SURVEY OF CANADA, INSTITUTE OF SEDIMENTARY AND PETROLEUM GEOLOGY.

GEOLOGICAL SURVEY OF CANADA, CORDILLERAN DIVISION.

GEOLOGICAL SURVEY OF CANADA, ATLANTIC GEOSCIENCE CENTRE/BEDFORD INSTITUTE OF OCEANOGRAPHY.

**Index to Geological Survey of Canada Open Files/
Index des dossiers publics de la Commission géologique du Canada**

1322

FIELD TRIP A: COASTAL AND MARINE GEOLOGY OF THE SOUTH SHORE, NOVA SCOTIA; PIPER, D J W, TAYLOR, R B, RICKETTS, P; 1986; 52 page(s)

Availability/disponibilité:

Copies may be purchased/exemplaires en vente

GEOLOGICAL SURVEY OF CANADA, ATLANTIC GEOSCIENCE CENTRE/BEDFORD INSTITUTE OF OCEANOGRAPHY.

Viewing/consultation

GEOLOGICAL SURVEY OF CANADA, MAP LIBRARY .

GEOLOGICAL SURVEY OF CANADA, INSTITUTE OF SEDIMENTARY AND PETROLEUM GEOLOGY.

GEOLOGICAL SURVEY OF CANADA, CORDILLERAN DIVISION.

GEOLOGICAL SURVEY OF CANADA, ATLANTIC GEOSCIENCE CENTRE/BEDFORD INSTITUTE OF OCEANOGRAPHY.

1323

FIELD TRIP B: GLACIERS, SEDIMENT AND SEA LEVEL, NORTHERN BAY OF FUNDY, NOVA SCOTIA; GRANT, D R; 1986; 58 page(s)

Availability/disponibilité:

Copies may be purchased/exemplaires en vente

GEOLOGICAL SURVEY OF CANADA, ATLANTIC GEOSCIENCE CENTRE/BEDFORD INSTITUTE OF OCEANOGRAPHY.

Viewing/consultation

GEOLOGICAL SURVEY OF CANADA, MAP LIBRARY.

GEOLOGICAL SURVEY OF CANADA, INSTITUTE OF SEDIMENTARY AND PETROLEUM GEOLOGY.

GEOLOGICAL SURVEY OF CANADA, CORDILLERAN DIVISION.

GEOLOGICAL SURVEY OF CANADA, ATLANTIC GEOSCIENCE CENTRE/BEDFORD INSTITUTE OF OCEANOGRAPHY.

1324

FIELD TRIP C: TRANSGRESSIVE SEDIMENTATION, EASTERN SHORE, NOVA SCOTIA; BOYD, R, BOWEN, A J, HONIG, C; 1986; 39 page(s)

Availability/disponibilité:

Copies may be purchased/exemplaires en vente

GEOLOGICAL SURVEY OF CANADA, ATLANTIC GEOSCIENCE CENTRE/BEDFORD INSTITUTE OF OCEANOGRAPHY.

Viewing/consultation

GEOLOGICAL SURVEY OF CANADA, MAP LIBRARY.

GEOLOGICAL SURVEY OF CANADA, INSTITUTE OF SEDIMENTARY AND PETROLEUM GEOLOGY.

GEOLOGICAL SURVEY OF CANADA, CORDILLERAN DIVISION.

GEOLOGICAL SURVEY OF CANADA, ATLANTIC GEOSCIENCE CENTRE/BEDFORD INSTITUTE OF OCEANOGRAPHY.

1325

GEOLOGY OF GRINNELL PENINSULA AND THE PRINCE ALFRED BAY AREA, DEVON ISLAND, DISTRICT OF FRANKLIN, NORTHWEST TERRITORIES; MORROW, D W, KERR, J W; 1986; 45 page(s); 1 map(s)/carte(s); GEOLOGICAL, GEOLOGICAL, 1:125 000.

Availability/disponibilité:

Copies may be purchased/exemplaires en vente

RILEY'S DATASHARE INTERNATIONAL LIMITED.

Viewing/consultation

GEOLOGICAL SURVEY OF CANADA, MAP LIBRARY.

GEOLOGICAL SURVEY OF CANADA, INSTITUTE OF SEDIMENTARY AND PETROLEUM GEOLOGY.

GEOLOGICAL SURVEY OF CANADA, CORDILLERAN DIVISION.

GEOLOGICAL SURVEY OF CANADA, ATLANTIC GEOSCIENCE CENTRE/BEDFORD INSTITUTE OF OCEANOGRAPHY.

**Index to Geological Survey of Canada Open Files/
Index des dossiers publics de la Commission géologique du Canada**

1326

GEOLOGY OF EAST AND NORTHEAST NIDDERY LAKE MAP AREA (105-O-7 NORTH HALF, 9, 10, 15, 16); CECILE, M P; 1986; 6 map(s)/carte(s); GEOLOGICAL, GEOLOGICAL, 1:50 000.

Availability/disponibilité:

Copies may be purchased/exemplaires en vente

RILEY'S DATASHARE INTERNATIONAL LIMITED.

Viewing/consultation

GEOLOGICAL SURVEY OF CANADA, MAP LIBRARY.

GEOLOGICAL SURVEY OF CANADA, INSTITUTE OF SEDIMENTARY AND PETROLEUM GEOLOGY.

GEOLOGICAL SURVEY OF CANADA, CORDILLERAN DIVISION.

GEOLOGICAL SURVEY OF CANADA, ATLANTIC GEOSCIENCE CENTRE/BEDFORD INSTITUTE OF OCEANOGRAPHY.

1327

REPORT ON THE SURFICIAL GEOLOGY OF UPPER CHALEUR BAY MAPPED USING MS26B ECHOSOUNDER DATA FROM THE CANADIAN HYDROGRAPHIC SERVICE; GEOMARINE ASSOCS; 1986; 45 page(s)

Availability/disponibilité:

Copies may be purchased/exemplaires en vente

PRECISION MICROFILMING SERVICES LIMITED.

Viewing/consultation

GEOLOGICAL SURVEY OF CANADA, MAP LIBRARY.

GEOLOGICAL SURVEY OF CANADA, INSTITUTE OF SEDIMENTARY AND PETROLEUM GEOLOGY.

GEOLOGICAL SURVEY OF CANADA, CORDILLERAN DIVISION.

GEOLOGICAL SURVEY OF CANADA, ATLANTIC GEOSCIENCE CENTRE/BEDFORD INSTITUTE OF OCEANOGRAPHY.

1328

GEOLOGY OF THE SOUTHERN LONG RANGE, SOUTHWEST NEWFOUNDLAND; VAN BERKEL, J T, CURRIE, K L; 1986; 1 map(s)/carte(s); GEOLOGICAL, GEOLOGICAL, 1:100 000.

Availability/disponibilité:

Copies may be purchased/exemplaires en vente

ASHLEY REPRODUCTIONS INC.

NEWFOUNDLAND DEPARTMENT OF MINES AND ENERGY, PUBLICATIONS AND INFORMATION SECTION.

Viewing/consultation

GEOLOGICAL SURVEY OF CANADA, MAP LIBRARY.

GEOLOGICAL SURVEY OF CANADA, INSTITUTE OF SEDIMENTARY AND PETROLEUM GEOLOGY.

GEOLOGICAL SURVEY OF CANADA, CORDILLERAN DIVISION.

GEOLOGICAL SURVEY OF CANADA, ATLANTIC GEOSCIENCE CENTRE/BEDFORD INSTITUTE OF OCEANOGRAPHY.

1329

DISTRIBUTION OF SURFICIAL SEDIMENT AND MAJOR BEDFORMS, GOOSE ISLAND BANK, QUEEN CHARLOTTE SOUND, CENTRAL CONTINENTAL SHELF OFF BRITISH COLUMBIA; DUGGAN, D M, LUTERNAUER, J L; 1986

Availability/disponibilité:

Copies may be purchased/exemplaires en vente

GEOLOGICAL SURVEY OF CANADA, CORDILLERAN DIVISION.

Viewing/consultation

GEOLOGICAL SURVEY OF CANADA, MAP LIBRARY.

GEOLOGICAL SURVEY OF CANADA, INSTITUTE OF SEDIMENTARY AND PETROLEUM GEOLOGY.

GEOLOGICAL SURVEY OF CANADA, CORDILLERAN DIVISION.

GEOLOGICAL SURVEY OF CANADA, ATLANTIC GEOSCIENCE CENTRE/BEDFORD INSTITUTE OF OCEANOGRAPHY.

**Index to Geological Survey of Canada Open Files/
Index des dossiers publics de la Commission géologique du Canada**

1330

STRONG MOTION RECORDS FROM THE 23 DECEMBER 1985, MS6.9 NAHANNI, NWT, AND SOME ASSOCIATED EARTHQUAKES; WEICHERT, D H, WETMILLER, R J, HORNER, R B, MUNRO, P S, MORK, P N; 1986; 120 page(s)

Availability/disponibilité:

Copies may be purchased/exemplaires en vente
ISLAND BLUE PRINT COMPANY LIMITED.

Viewing/consultation
GEOLOGICAL SURVEY OF CANADA, MAP LIBRARY.
GEOLOGICAL SURVEY OF CANADA, CORDILLERAN DIVISION.

1331

SURFICIAL GEOLOGY, BROCHET, MANITOBA [64F]; KASZYCKI, C A, WAY NEE, V J; 1989; 1 map(s)/carte(s); GEOLOGICAL, SURFICIAL GEOLOGY, 1:125 000.

Availability/disponibilité:

Copies may be purchased/exemplaires en vente
ASHLEY REPRODUCTIONS INC.

Viewing/consultation
GEOLOGICAL SURVEY OF CANADA, MAP LIBRARY.
GEOLOGICAL SURVEY OF CANADA, INSTITUTE OF SEDIMENTARY AND PETROLEUM GEOLOGY.
GEOLOGICAL SURVEY OF CANADA, CORDILLERAN DIVISION.
GEOLOGICAL SURVEY OF CANADA, ATLANTIC GEOSCIENCE CENTRE/BEDFORD INSTITUTE OF OCEANOGRAPHY.

1332

RESULTATS ET INTERPRETATION L'UN LEVE GEOCHIMIQUE DE MINERAUX LOURDS, REGIONS DE L'ESTRIE ET DE LA BEAUCE, QUEBEC [SNRC 21E/7,9,10,11,13,14,15,16; 21L/2,3]; MAURICE, Y T; 1986; 125 page(s); 16 map(s)/carte(s); LOCATION, HEAVY MINERALS SAMPLE LOCATION, 1:250 000. GEOCHEMICAL, HEAVY MINERALS GEOCHEMICAL, 1:250 000.

Availability/disponibilité:

Copies may be purchased/exemplaires en vente
ASHLEY REPRODUCTIONS INC.
GEOLOGICAL SURVEY OF CANADA, PUBLICATIONS OFFICE.

Viewing/consultation
GEOLOGICAL SURVEY OF CANADA, MAP LIBRARY.
GEOLOGICAL SURVEY OF CANADA, INSTITUTE OF SEDIMENTARY AND PETROLEUM GEOLOGY.
GEOLOGICAL SURVEY OF CANADA, CORDILLERAN DIVISION.
GEOLOGICAL SURVEY OF CANADA, ATLANTIC GEOSCIENCE CENTRE/BEDFORD INSTITUTE OF OCEANOGRAPHY.

1333

A COMPILATION OF PLANKTONIC AND BENTHONIC FORAMINIFERAL SPECIES: CRUISE CSS HUDSON 82-034, SOUTHEAST BAFFIN SHELF; HARDY, I A, FISHER, L, MACGILLVARY, T; 1986; 369 page(s)

Availability/disponibilité:

Copies may be purchased/exemplaires en vente
GEOLOGICAL SURVEY OF CANADA, ATLANTIC GEOSCIENCE CENTRE/BEDFORD INSTITUTE OF OCEANOGRAPHY.

Viewing/consultation
GEOLOGICAL SURVEY OF CANADA, MAP LIBRARY.
GEOLOGICAL SURVEY OF CANADA, INSTITUTE OF SEDIMENTARY AND PETROLEUM GEOLOGY.
GEOLOGICAL SURVEY OF CANADA, CORDILLERAN DIVISION.
GEOLOGICAL SURVEY OF CANADA, ATLANTIC GEOSCIENCE CENTRE/BEDFORD INSTITUTE OF OCEANOGRAPHY.

**Index to Geological Survey of Canada Open Files/
Index des dossiers publics de la Commission géologique du Canada**

1334

MAGRAV2: AN INTERACTIVE MAGNETICS AND GRAVITY MODELLING PROGRAM FOR IBM - COMPATIBLE MICROCOMPUTERS; BROOME, J; 1986; 117 page(s)

Availability/disponibilité:

Copies may be purchased/exemplaires en vente

GEOLOGICAL SURVEY OF CANADA, PUBLICATIONS OFFICE.

Viewing/consultation

GEOLOGICAL SURVEY OF CANADA, MAP LIBRARY.

GEOLOGICAL SURVEY OF CANADA, INSTITUTE OF SEDIMENTARY AND PETROLEUM GEOLOGY.

GEOLOGICAL SURVEY OF CANADA, CORDILLERAN DIVISION.

GEOLOGICAL SURVEY OF CANADA, ATLANTIC GEOSCIENCE CENTRE/BEDFORD INSTITUTE OF OCEANOGRAPHY.

1335

TILL GEOCHEMISTRY, BAKER LAKE, DISTRICT OF KEEWATIN; KLASSEN, R A, BURNS, R K; 1986; 8 map(s)/carte(s); GEOCHEMICAL, TILL GEOCHEMICAL, 1:125 000.

Availability/disponibilité:

Copies may be purchased/exemplaires en vente

ASHLEY REPRODUCTIONS INC.

GEOLOGICAL SURVEY OF CANADA, PUBLICATIONS OFFICE.

Viewing/consultation

GEOLOGICAL SURVEY OF CANADA, MAP LIBRARY.

GEOLOGICAL SURVEY OF CANADA, INSTITUTE OF SEDIMENTARY AND PETROLEUM GEOLOGY.

GEOLOGICAL SURVEY OF CANADA, CORDILLERAN DIVISION.

GEOLOGICAL SURVEY OF CANADA, ATLANTIC GEOSCIENCE CENTRE/BEDFORD INSTITUTE OF OCEANOGRAPHY.

1336

HUME FORMATION, LOWER MACKENZIE RIVER AREA; WILLIAMS, G K; 1986; 7 page(s); 3 map(s)/carte(s); GEOLOGICAL, GEOLOGICAL, 1:1 000 000.

Availability/disponibilité:

Copies may be purchased/exemplaires en vente

RILEY'S DATASHARE INTERNATIONAL LIMITED.

Viewing/consultation

GEOLOGICAL SURVEY OF CANADA, MAP LIBRARY.

GEOLOGICAL SURVEY OF CANADA, INSTITUTE OF SEDIMENTARY AND PETROLEUM GEOLOGY.

GEOLOGICAL SURVEY OF CANADA, CORDILLERAN DIVISION.

GEOLOGICAL SURVEY OF CANADA, ATLANTIC GEOSCIENCE CENTRE/BEDFORD INSTITUTE OF OCEANOGRAPHY.

1337

HEAT FLUX IN THE RAFT BATHOLITH, CENTRAL BRITISH COLUMBIA; BENTKOWSKI, W H, LEWIS, T J; 1987; 24 page(s)

Availability/disponibilité:

Copies may be purchased/exemplaires en vente

ISLAND BLUE PRINT COMPANY LIMITED.

Viewing/consultation

GEOLOGICAL SURVEY OF CANADA, MAP LIBRARY.

GEOLOGICAL SURVEY OF CANADA, INSTITUTE OF SEDIMENTARY AND PETROLEUM GEOLOGY.

GEOLOGICAL SURVEY OF CANADA, CORDILLERAN DIVISION.

GEOLOGICAL SURVEY OF CANADA, ATLANTIC GEOSCIENCE CENTRE/BEDFORD INSTITUTE OF OCEANOGRAPHY.

**Index to Geological Survey of Canada Open Files/
Index des dossiers publics de la Commission géologique du Canada**

1338

MINVA: MINI - RANGER III POSITION LOGGING SYSTEM, INSTALLATION AND OPERATING GUIDE; LONCAREVIC, B D, COLDWELL, E C, MCKENNA, R, HACKETT, D; 1986; 64 page(s)

Availability/disponibilité:

Copies may be purchased/exemplaires en vente
PRECISION MICROFILMING SERVICES LIMITED.

Viewing/consultation

GEOLOGICAL SURVEY OF CANADA, MAP LIBRARY.
GEOLOGICAL SURVEY OF CANADA, INSTITUTE OF SEDIMENTARY AND PETROLEUM GEOLOGY.
GEOLOGICAL SURVEY OF CANADA, CORDILLERAN DIVISION.
GEOLOGICAL SURVEY OF CANADA, ATLANTIC GEOSCIENCE CENTRE/BEDFORD INSTITUTE OF OCEANOGRAPHY.

1339

GEOLOGICAL ASSESSMENT OF SHALLOW FAULTS AND STRUCTURAL DISTURBANCES FROM THE EASTERN SCOTIAN SHELF AND LAURENTIAN CHANNEL AREA; DURLING, P W, FADER, G B; 1986; 27 page(s)

Availability/disponibilité:

Copies may be purchased/exemplaires en vente
PRECISION MICROFILMING SERVICES LIMITED.

Viewing/consultation

GEOLOGICAL SURVEY OF CANADA, MAP LIBRARY.
GEOLOGICAL SURVEY OF CANADA, INSTITUTE OF SEDIMENTARY AND PETROLEUM GEOLOGY.
GEOLOGICAL SURVEY OF CANADA, CORDILLERAN DIVISION.
GEOLOGICAL SURVEY OF CANADA, ATLANTIC GEOSCIENCE CENTRE/BEDFORD INSTITUTE OF OCEANOGRAPHY.

1340

SIDESCAN SURVEY REPORT - ST PIERRE BANK, THE GRAND BANKS OF NEWFOUNDLAND; FADER, G B, MILLER, R O; 1986; 22 page(s); 3 map(s)/carte(s); SURFICIAL GEOLOGY, 1:15 000. LOCATION, TRACK PLOT, 1:15 000. BATHYMETRIC, 1:15 000.

Availability/disponibilité:

Copies may be purchased/exemplaires en vente
PRECISION MICROFILMING SERVICES LIMITED.

Viewing/consultation

GEOLOGICAL SURVEY OF CANADA, MAP LIBRARY.
GEOLOGICAL SURVEY OF CANADA, INSTITUTE OF SEDIMENTARY AND PETROLEUM GEOLOGY.
GEOLOGICAL SURVEY OF CANADA, CORDILLERAN DIVISION.
GEOLOGICAL SURVEY OF CANADA, ATLANTIC GEOSCIENCE CENTRE/BEDFORD INSTITUTE OF OCEANOGRAPHY.

1341

SABLE ISLAND GEOLOGICAL/GEOTECHNICAL BOREHOLE SITE SELECTION; AMOS, C L, MORAN, K; 1986; 23 page(s)

Availability/disponibilité:

Copies may be purchased/exemplaires en vente
PRECISION MICROFILMING SERVICES LIMITED.

Viewing/consultation

GEOLOGICAL SURVEY OF CANADA, MAP LIBRARY.
GEOLOGICAL SURVEY OF CANADA, INSTITUTE OF SEDIMENTARY AND PETROLEUM GEOLOGY.
GEOLOGICAL SURVEY OF CANADA, CORDILLERAN DIVISION.
GEOLOGICAL SURVEY OF CANADA, ATLANTIC GEOSCIENCE CENTRE/BEDFORD INSTITUTE OF OCEANOGRAPHY.

**Index to Geological Survey of Canada Open Files/
Index des dossiers publics de la Commission géologique du Canada**

1342

A RE-EVALUATION OF SED1D AND SED2D: SEDIMENT TRANSPORT MODELS FOR THE CONTINENTAL SHELF; DAVIDSON, S, AMOS, C L; 1985; 89 page(s)

Availability/disponibilité:

Copies may be purchased/exemplaires en vente
PRECISION MICROFILMING SERVICES LIMITED.

Viewing/consultation

GEOLOGICAL SURVEY OF CANADA, MAP LIBRARY.
GEOLOGICAL SURVEY OF CANADA, INSTITUTE OF SEDIMENTARY AND PETROLEUM GEOLOGY.
GEOLOGICAL SURVEY OF CANADA, CORDILLERAN DIVISION.
GEOLOGICAL SURVEY OF CANADA, ATLANTIC GEOSCIENCE CENTRE/BEDFORD INSTITUTE OF OCEANOGRAPHY.

1343

1985 SABLE ISLAND BOREHOLE PROJECT; JACQUES, MCCLELLAND GEOSCIENCES INC.; 1986; 28 page(s)

Availability/disponibilité:

Copies may be purchased/exemplaires en vente
PRECISION MICROFILMING SERVICES LIMITED.

Viewing/consultation

GEOLOGICAL SURVEY OF CANADA, MAP LIBRARY.
GEOLOGICAL SURVEY OF CANADA, INSTITUTE OF SEDIMENTARY AND PETROLEUM GEOLOGY.
GEOLOGICAL SURVEY OF CANADA, CORDILLERAN DIVISION.
GEOLOGICAL SURVEY OF CANADA, ATLANTIC GEOSCIENCE CENTRE/BEDFORD INSTITUTE OF OCEANOGRAPHY.

1344

COMPILATION OF SAMPLE/TEST LOCATION FOR THE INITIATION OF A GEOTECHNICAL ZONATION ON THE EASTERN CONTINENTAL MARGIN; JACQUES, WHITFORD AND ASSOCIATES LIMITED; 1986

Availability/disponibilité:

Copies may be purchased/exemplaires en vente
PRECISION MICROFILMING SERVICES LIMITED.

Viewing/consultation

GEOLOGICAL SURVEY OF CANADA, MAP LIBRARY.
GEOLOGICAL SURVEY OF CANADA, INSTITUTE OF SEDIMENTARY AND PETROLEUM GEOLOGY.
GEOLOGICAL SURVEY OF CANADA, CORDILLERAN DIVISION.
GEOLOGICAL SURVEY OF CANADA, ATLANTIC GEOSCIENCE CENTRE/BEDFORD INSTITUTE OF OCEANOGRAPHY.

1345

VITRINITE REFLECTANCE (RO) OF DISPERSED ORGANICS FROM TEXACO SHELL ET AL. BLUE H-28; AVERY, M P; 1986; 58 page(s)

Availability/disponibilité:

Copies may be purchased/exemplaires en vente
PRECISION MICROFILMING SERVICES LIMITED.

Viewing/consultation

GEOLOGICAL SURVEY OF CANADA, MAP LIBRARY.
GEOLOGICAL SURVEY OF CANADA, INSTITUTE OF SEDIMENTARY AND PETROLEUM GEOLOGY.
GEOLOGICAL SURVEY OF CANADA, CORDILLERAN DIVISION.
GEOLOGICAL SURVEY OF CANADA, ATLANTIC GEOSCIENCE CENTRE/BEDFORD INSTITUTE OF OCEANOGRAPHY.

**Index to Geological Survey of Canada Open Files/
Index des dossiers publics de la Commission géologique du Canada**

1346

VITRINITE REFLECTANCE [RO] OF DISPERSED ORGANICS FROM MOBIL ET AL. BONANZA M-71; AVERY, M P; 1986; 32 page(s)

Availability/disponibilité:

Copies may be purchased/exemplaires en vente

PRECISION MICROFILMING SERVICES LIMITED.

Viewing/consultation

GEOLOGICAL SURVEY OF CANADA, MAP LIBRARY.

GEOLOGICAL SURVEY OF CANADA, INSTITUTE OF SEDIMENTARY AND PETROLEUM GEOLOGY.

GEOLOGICAL SURVEY OF CANADA, CORDILLERAN DIVISION.

GEOLOGICAL SURVEY OF CANADA, ATLANTIC GEOSCIENCE CENTRE/BEDFORD INSTITUTE OF OCEANOGRAPHY.

1347

VITRINITE REFLECTANCE [RO] ON COALY SAMPLES FROM THE RAWDON HILLS AREA, NOVA SCOTIA; AVERY, M P; 1986; 15 page(s)

Availability/disponibilité:

Copies may be purchased/exemplaires en vente

PRECISION MICROFILMING SERVICES LIMITED.

Viewing/consultation

GEOLOGICAL SURVEY OF CANADA, MAP LIBRARY.

GEOLOGICAL SURVEY OF CANADA, INSTITUTE OF SEDIMENTARY AND PETROLEUM GEOLOGY.

GEOLOGICAL SURVEY OF CANADA, CORDILLERAN DIVISION.

GEOLOGICAL SURVEY OF CANADA, ATLANTIC GEOSCIENCE CENTRE/BEDFORD INSTITUTE OF OCEANOGRAPHY.

1348

VITRINITE REFLECTANCE [RO] OF DISPERSED ORGANICS FROM SHELL MOBIL-TETCO EAGLE D-21; AVERY, M P; 1986; 27 page(s)

Availability/disponibilité:

Copies may be purchased/exemplaires en vente

PRECISION MICROFILMING SERVICES LIMITED.

Viewing/consultation

GEOLOGICAL SURVEY OF CANADA, MAP LIBRARY.

GEOLOGICAL SURVEY OF CANADA, INSTITUTE OF SEDIMENTARY AND PETROLEUM GEOLOGY.

GEOLOGICAL SURVEY OF CANADA, CORDILLERAN DIVISION.

GEOLOGICAL SURVEY OF CANADA, ATLANTIC GEOSCIENCE CENTRE/BEDFORD INSTITUTE OF OCEANOGRAPHY.

1349

DATA REPORT ON THE SURFICIAL GEOLOGY OF HECATE STRAIT; CONWAY, K W; 1986; 4 map(s)/carte(s); LOCATION, SAMPLE LOCATION, 1:665 000.

Availability/disponibilité:

Copies may be purchased/exemplaires en vente

ISLAND BLUE PRINT COMPANY LIMITED.

Viewing/consultation

GEOLOGICAL SURVEY OF CANADA, MAP LIBRARY.

GEOLOGICAL SURVEY OF CANADA, INSTITUTE OF SEDIMENTARY AND PETROLEUM GEOLOGY.

GEOLOGICAL SURVEY OF CANADA, CORDILLERAN DIVISION.

GEOLOGICAL SURVEY OF CANADA, ATLANTIC GEOSCIENCE CENTRE/BEDFORD INSTITUTE OF OCEANOGRAPHY.

1350

INTERPRETATION OF BEAUFORT SEA 1985 HIGH RESOLUTION REFRACTION/REFLECTION DATA; FORTIN, G; 1986; 53 page(s); 1 map(s)/carte(s); LOCATION, SHOT POINT LOCATION, 1:1 000 000.

Availability/disponibilité:

Viewing/consultation

GEOLOGICAL SURVEY OF CANADA, MAP LIBRARY.

**Index to Geological Survey of Canada Open Files/
Index des dossiers publics de la Commission géologique du Canada**

1351

GEOLOGY AND GEOCHEMISTRY OF MIDDLE JURASSIC AND EARLY CRETACEOUS IGNEOUS ROCKS ON THE EASTERN NORTH AMERICAN CONTINENTAL SHELF; JANSA, L F, PE-PIPER, G; 1986; 104 page(s)

Availability/disponibilité:

Copies may be purchased/exemplaires en vente

PRECISION MICROFILMING SERVICES LIMITED.

Viewing/consultation

GEOLOGICAL SURVEY OF CANADA, MAP LIBRARY.

GEOLOGICAL SURVEY OF CANADA, INSTITUTE OF SEDIMENTARY AND PETROLEUM GEOLOGY.

GEOLOGICAL SURVEY OF CANADA, CORDILLERAN DIVISION.

GEOLOGICAL SURVEY OF CANADA, ATLANTIC GEOSCIENCE CENTRE/BEDFORD INSTITUTE OF OCEANOGRAPHY.

1352

GEOLOGY OF THE MIDGE CREEK AREA, NELSON (82F/7,10) MAP AREA, SOUTHEASTERN BRITISH COLUMBIA; LECLAIR, A D; 1986; 3 map(s)/carte(s); GEOLOGICAL, GEOLOGICAL, 1:50 000.

Availability/disponibilité:

Copies may be purchased/exemplaires en vente

GEOLOGICAL SURVEY OF CANADA, CORDILLERAN DIVISION.

Viewing/consultation

GEOLOGICAL SURVEY OF CANADA, MAP LIBRARY.

GEOLOGICAL SURVEY OF CANADA, INSTITUTE OF SEDIMENTARY AND PETROLEUM GEOLOGY.

GEOLOGICAL SURVEY OF CANADA, CORDILLERAN DIVISION.

GEOLOGICAL SURVEY OF CANADA, ATLANTIC GEOSCIENCE CENTRE/BEDFORD INSTITUTE OF OCEANOGRAPHY.

1353

MIDDLE DEVONIAN FACIES BELTS, MACKENZIE CORRIDOR, DISTRICT OF MACKENZIE (85,95,96,97,105,106,107); WILLIAMS, G K; 1986; 10 page(s); 1 map(s)/carte(s); GEOLOGICAL, FACIES, 1:1 300 000.

Availability/disponibilité:

Copies may be purchased/exemplaires en vente

RILEY'S DATASHARE INTERNATIONAL LIMITED.

Viewing/consultation

GEOLOGICAL SURVEY OF CANADA, MAP LIBRARY.

GEOLOGICAL SURVEY OF CANADA, INSTITUTE OF SEDIMENTARY AND PETROLEUM GEOLOGY.

GEOLOGICAL SURVEY OF CANADA, CORDILLERAN DIVISION.

GEOLOGICAL SURVEY OF CANADA, ATLANTIC GEOSCIENCE CENTRE/BEDFORD INSTITUTE OF OCEANOGRAPHY.

1354

REGIONAL STREAM SEDIMENT AND WATER GEOCHEMICAL DATA, NORTHERN LABRADOR; NFLD DEPT MINES & ENERGY; 1987; 113 page(s); 25 map(s)/carte(s); GEOLOGICAL, GEOCHEMICAL, 1:250 000.

Availability/disponibilité:

Copies may be purchased/exemplaires en vente

NEWFOUNDLAND DEPARTMENT OF MINES AND ENERGY, PUBLICATIONS AND INFORMATION SECTION.

ASHLEY REPRODUCTIONS INC.

GEOLOGICAL SURVEY OF CANADA, PUBLICATIONS OFFICE.

Viewing/consultation

GEOLOGICAL SURVEY OF CANADA, MAP LIBRARY.

GEOLOGICAL SURVEY OF CANADA, INSTITUTE OF SEDIMENTARY AND PETROLEUM GEOLOGY.

GEOLOGICAL SURVEY OF CANADA, CORDILLERAN DIVISION.

GEOLOGICAL SURVEY OF CANADA, ATLANTIC GEOSCIENCE CENTRE/BEDFORD INSTITUTE OF OCEANOGRAPHY.

**Index to Geological Survey of Canada Open Files/
Index des dossiers publics de la Commission géologique du Canada**

1355

REGIONAL STREAM SEDIMENT AND WATER GEOCHEMICAL RECONNAISSANCE DATA, SOUTHEASTERN NEW BRUNSWICK; N B DEPT NAT RES & ENERGY; 1987; 120 page(s); 50 map(s)/carte(s); GEOLOGICAL, GEOCHEMICAL, 1:250 000.

Availability/disponibilité:

Copies may be purchased/exemplaires en vente

NEW BRUNSWICK DEPARTMENT OF FORESTS, MINES AND ENERGY
ASHLEY REPRODUCTIONS INC.
REGIONAL GEOLOGIST'S OFFICE [SUSSEX].
GEOLOGICAL SURVEY OF CANADA, PUBLICATIONS OFFICE.

Viewing/consultation

GEOLOGICAL SURVEY OF CANADA, MAP LIBRARY.
GEOLOGICAL SURVEY OF CANADA, INSTITUTE OF SEDIMENTARY AND PETROLEUM GEOLOGY.
GEOLOGICAL SURVEY OF CANADA, CORDILLERAN DIVISION.
GEOLOGICAL SURVEY OF CANADA, ATLANTIC GEOSCIENCE CENTRE/BEDFORD INSTITUTE OF OCEANOGRAPHY.
NEW BRUNSWICK DEPARTMENT OF FORESTS, MINES AND ENERGY
REGIONAL GEOLOGIST'S OFFICE [SUSSEX]

1356

REGIONAL LAKE SEDIMENT AND WATER GEOCHEMICAL RECONNAISSANCE DATA, ONTARIO, NTS 41J; ONT MIN NORTH DEV & MINES; 1987; 106 page(s); 25 map(s)/carte(s); GEOLOGICAL, GEOCHEMICAL, 1:250 000.

Availability/disponibilité:

Copies may be purchased/exemplaires en vente

MINING RECORDERS OFFICE [SAULT STE. MARIE].
MINING RECORDERS OFFICE [TIMMINS].
MINING RECORDERS OFFICE [SUDBURY].
ONTARIO GEOLOGICAL SURVEY.
ASHLEY REPRODUCTIONS INC.
GEOLOGICAL SURVEY OF CANADA, PUBLICATIONS OFFICE.

Viewing/consultation

GEOLOGICAL SURVEY OF CANADA, MAP LIBRARY.
GEOLOGICAL SURVEY OF CANADA, INSTITUTE OF SEDIMENTARY AND PETROLEUM GEOLOGY.
GEOLOGICAL SURVEY OF CANADA, ATLANTIC GEOSCIENCE CENTRE/BEDFORD INSTITUTE OF OCEANOGRAPHY.
GEOLOGICAL SURVEY OF CANADA, CORDILLERAN DIVISION.

1357

REGIONAL LAKE SEDIMENT AND WATER GEOCHEMICAL RECONNAISSANCE DATA, ONTARIO, NTS 41O; ONT MIN NORTH DEV & MINES; 1987; 120 page(s); 25 map(s)/carte(s); GEOLOGICAL, GEOCHEMICAL, 1:250 000.

Availability/disponibilité:

Copies may be purchased/exemplaires en vente

ONTARIO GEOLOGICAL SURVEY.
ASHLEY REPRODUCTIONS INC.
MINING RECORDERS OFFICE [SAULT STE. MARIE].
MINING RECORDERS OFFICE [TIMMINS].
MINING RECORDERS OFFICE [SUDBURY].
GEOLOGICAL SURVEY OF CANADA, PUBLICATIONS OFFICE.

Viewing/consultation

GEOLOGICAL SURVEY OF CANADA, MAP LIBRARY.
GEOLOGICAL SURVEY OF CANADA, INSTITUTE OF SEDIMENTARY AND PETROLEUM GEOLOGY.
GEOLOGICAL SURVEY OF CANADA, ATLANTIC GEOSCIENCE CENTRE/BEDFORD INSTITUTE OF OCEANOGRAPHY.
GEOLOGICAL SURVEY OF CANADA, CORDILLERAN DIVISION.

**Index to Geological Survey of Canada Open Files/
Index des dossiers publics de la Commission géologique du Canada**

1358

REGIONAL LAKE SEDIMENT AND WATER GEOCHEMICAL RECONNAISSANCE DATA, NORTHEASTERN MANITOBA; MAN DEPT ENERGY & MINES; 1987; 231 page(s); 25 map(s)/carte(s); GEOLOGICAL, GEOCHEMICAL, 1:250 000.

Availability/disponibilité:

Copies may be purchased/exemplaires en vente

MANITOBA DEPARTMENT OF ENERGY AND MINES, MINERAL RESOURCES DIVISION.
MINING RECORDERS OFFICE [THE PAS].
ASHLEY REPRODUCTIONS INC.
GEOLOGICAL SURVEY OF CANADA, PUBLICATIONS OFFICE.

Viewing/consultation

GEOLOGICAL SURVEY OF CANADA, MAP LIBRARY.
GEOLOGICAL SURVEY OF CANADA, INSTITUTE OF SEDIMENTARY AND PETROLEUM GEOLOGY.
GEOLOGICAL SURVEY OF CANADA, ATLANTIC GEOSCIENCE CENTRE/BEDFORD INSTITUTE OF OCEANOGRAPHY.
GEOLOGICAL SURVEY OF CANADA, CORDILLERAN DIVISION.

1359

REGIONAL LAKE SEDIMENT AND WATER GEOCHEMICAL RECONNAISSANCE DATA, NORTHERN SASKATCHEWAN; SASK DEPT ENERGY & MINES; 1987; 129 page(s); 21 map(s)/carte(s); GEOLOGICAL, GEOCHEMICAL, 1:250 000.

Availability/disponibilité:

Copies may be purchased/exemplaires en vente

SASKATCHEWAN DEPARTMENT OF ENERGY AND MINES [REGINA].
SASKATCHEWAN DEPARTMENT OF ENERGY AND MINES, REGIONAL GEOLOGIST'S OFFICE [LA RONGE].
ASHLEY REPRODUCTIONS INC.
GEOLOGICAL SURVEY OF CANADA, PUBLICATIONS OFFICE.

Viewing/consultation

GEOLOGICAL SURVEY OF CANADA, MAP LIBRARY.
GEOLOGICAL SURVEY OF CANADA, INSTITUTE OF SEDIMENTARY AND PETROLEUM GEOLOGY.
GEOLOGICAL SURVEY OF CANADA, ATLANTIC GEOSCIENCE CENTRE/BEDFORD INSTITUTE OF OCEANOGRAPHY.
GEOLOGICAL SURVEY OF CANADA, CORDILLERAN DIVISION.

1360

REGIONAL STREAM, LAKE SEDIMENT AND WATER GEOCHEMICAL RECONNAISSANCE DATA, WHITESAIL LAKE AREA, BRITISH COLUMBIA; B C ENERGY, MINES & PET RES; 1987; 145 page(s); 21 map(s)/carte(s); GEOLOGICAL, GEOCHEMICAL, 1:250 000.

Availability/disponibilité:

Copies may be purchased/exemplaires en vente

GEOLOGICAL SURVEY OF CANADA, CORDILLERAN DIVISION.
ASHLEY REPRODUCTIONS INC.
DISTRICT GEOLOGIST'S OFFICE, SMITHERS, BRITISH COLUMBIA
BRITISH COLUMBIA MINISTRY OF ENERGY, MINES AND PETROLEUM RESOURCES.
GEOLOGICAL SURVEY OF CANADA, PUBLICATIONS OFFICE.

Viewing/consultation

BRITISH COLUMBIA MINISTRY OF ENERGY, MINES AND PETROLEUM RESOURCES.
GEOLOGICAL SURVEY OF CANADA, CORDILLERAN DIVISION.

**Index to Geological Survey of Canada Open Files/
Index des dossiers publics de la Commission géologique du Canada**

1361

REGIONAL STREAM, LAKE SEDIMENT AND WATER GEOCHEMICAL RECONNAISSANCE DATA, SMITHERS AREA, BRITISH COLUMBIA; B C ENERGY, MINES & PET RES; 1987; 156 page(s); 25 map(s)/carte(s); GEOLOGICAL, GEOCHEMICAL, 1:250 000.

Availability/disponibilité:

Copies may be purchased/exemplaires en vente

BRITISH COLUMBIA MINISTRY OF ENERGY, MINES AND PETROLEUM RESOURCES.
DISTRICT GEOLOGIST'S OFFICE, SMITHERS, BRITISH COLUMBIA
ASHLEY REPRODUCTIONS INC.
GEOLOGICAL SURVEY OF CANADA, CORDILLERAN DIVISION.
GEOLOGICAL SURVEY OF CANADA, PUBLICATIONS OFFICE.

Viewing/consultation

GEOLOGICAL SURVEY OF CANADA, CORDILLERAN DIVISION.
BRITISH COLUMBIA MINISTRY OF ENERGY, MINES AND PETROLEUM RESOURCES.

1362

REGIONAL STREAM SEDIMENT AND WATER GEOCHEMICAL RECONNAISSANCE DATA, KLUANE LAKE AREA, YUKON TERRITORY; GEOLOGICAL SURVEY OF CANADA; 1987; 130 page(s); 25 map(s)/carte(s); GEOLOGICAL, GEOCHEMICAL, 1:250 000.

Availability/disponibilité:

Copies may be purchased/exemplaires en vente

ASHLEY REPRODUCTIONS INC.
DEPARTMENT OF INDIAN AFFAIRS AND NORTHERN DEVELOPMENT, RESIDENT GEOLOGISTS OFFICE
[WHITEHORSE].
GEOLOGICAL SURVEY OF CANADA, PUBLICATIONS OFFICE.

Viewing/consultation

DEPARTMENT OF INDIAN AFFAIRS AND NORTHERN DEVELOPMENT, RESIDENT GEOLOGISTS OFFICE
[WHITEHORSE].

1363

REGIONAL STREAM SEDIMENT AND WATER GEOCHEMICAL RECONNAISSANCE DATA, SNAG AREA, YUKON TERRITORY; GEOLOGICAL SURVEY OF CANADA; 1987; 142 page(s); 25 map(s)/carte(s); GEOLOGICAL, GEOCHEMICAL, 1:250 000.

Availability/disponibilité:

Copies may be purchased/exemplaires en vente

ASHLEY REPRODUCTIONS INC.
DEPARTMENT OF INDIAN AFFAIRS AND NORTHERN DEVELOPMENT, RESIDENT GEOLOGISTS OFFICE
[WHITEHORSE].
GEOLOGICAL SURVEY OF CANADA, PUBLICATIONS OFFICE.

Viewing/consultation

DEPARTMENT OF INDIAN AFFAIRS AND NORTHERN DEVELOPMENT, RESIDENT GEOLOGISTS OFFICE
[WHITEHORSE].

1364

REGIONAL STREAM SEDIMENT AND WATER GEOCHEMICAL RECONNAISSANCE DATA, STEWART RIVER AREA, YUKON TERRITORY; DEPT IND AFF & NORTH DEV, YUKON GOVERNMENT; 1987; 146 page(s); 25 map(s)/carte(s); GEOLOGICAL, GEOCHEMICAL, 1:250 000.

Availability/disponibilité:

Copies may be purchased/exemplaires en vente

ASHLEY REPRODUCTIONS INC.
DEPARTMENT OF INDIAN AFFAIRS AND NORTHERN DEVELOPMENT, RESIDENT GEOLOGISTS OFFICE
[WHITEHORSE].
GEOLOGICAL SURVEY OF CANADA, PUBLICATIONS OFFICE.

Viewing/consultation

DEPARTMENT OF INDIAN AFFAIRS AND NORTHERN DEVELOPMENT, RESIDENT GEOLOGISTS OFFICE
[WHITEHORSE].

**Index to Geological Survey of Canada Open Files/
Index des dossiers publics de la Commission géologique du Canada**

1365

STRESS HISTORY IN THE BEAUFORT SEA: AN INITIAL STUDY; HIVON, E; 1986; 50 page(s)

Availability/disponibilité:

Copies may be purchased/exemplaires en vente

PRECISION MICROFILMING SERVICES LIMITED.

Viewing/consultation

GEOLOGICAL SURVEY OF CANADA, MAP LIBRARY.

GEOLOGICAL SURVEY OF CANADA, INSTITUTE OF SEDIMENTARY AND PETROLEUM GEOLOGY.

GEOLOGICAL SURVEY OF CANADA, CORDILLERAN DIVISION.

GEOLOGICAL SURVEY OF CANADA, ATLANTIC GEOSCIENCE CENTRE/BEDFORD INSTITUTE OF OCEANOGRAPHY.

1366

CANADIAN COASTAL SEDIMENT STUDY, STANHOPE LANE, PRINCE EDWARD ISLAND: SHOREFACE BOTTOM TYPES AND BEDFORMS [ABSTRACT AND VIDEO TRANSCRIPT]; FORBES, D L, FROBEL, D; 1986; 10 page(s)

Availability/disponibilité:

Copies may be purchased/exemplaires en vente

GEOLOGICAL SURVEY OF CANADA, ATLANTIC GEOSCIENCE CENTRE/BEDFORD INSTITUTE OF OCEANOGRAPHY.

Viewing/consultation

GEOLOGICAL SURVEY OF CANADA, ATLANTIC GEOSCIENCE CENTRE/BEDFORD INSTITUTE OF OCEANOGRAPHY.

1367

THERMAL MATURATION AND PETROLEUM SOURCE POTENTIAL OF SOME CAMBRIAN AND PROTEROZOIC ROCKS IN THE MACKENZIE CORRIDOR; SNOWDON, L R, WILLIAMS, G K; 1987; 14 page(s)

Availability/disponibilité:

Copies may be purchased/exemplaires en vente

RILEY'S DATASHARE INTERNATIONAL LIMITED.

Viewing/consultation

GEOLOGICAL SURVEY OF CANADA, MAP LIBRARY.

GEOLOGICAL SURVEY OF CANADA, INSTITUTE OF SEDIMENTARY AND PETROLEUM GEOLOGY.

GEOLOGICAL SURVEY OF CANADA, CORDILLERAN DIVISION.

GEOLOGICAL SURVEY OF CANADA, ATLANTIC GEOSCIENCE CENTRE/BEDFORD INSTITUTE OF OCEANOGRAPHY.

1368

SHALLOW SEDIMENT INSTABILITY IN THE CENTRAL PART OF FLEMISH PASS EAST OF THE GRAND BANKS OF NEWFOUNDLAND; PIPER, D J W, SPARKES, R; 1986

Availability/disponibilité:

Copies may be purchased/exemplaires en vente

PRECISION MICROFILMING SERVICES LIMITED.

Viewing/consultation

GEOLOGICAL SURVEY OF CANADA, MAP LIBRARY.

GEOLOGICAL SURVEY OF CANADA, INSTITUTE OF SEDIMENTARY AND PETROLEUM GEOLOGY.

GEOLOGICAL SURVEY OF CANADA, CORDILLERAN DIVISION.

GEOLOGICAL SURVEY OF CANADA, ATLANTIC GEOSCIENCE CENTRE/BEDFORD INSTITUTE OF OCEANOGRAPHY.

**Index to Geological Survey of Canada Open Files/
Index des dossiers publics de la Commission géologique du Canada**

1369

PRELIMINARY RESULTS OF INVESTIGATIONS INTO SEABED STABILITY IN THE HIBERNIA REGION OF THE GRAND BANKS DURING OPERATIONS OF HMCS CORMORANT AND SDL-1 SUBMERSIBLE; BARRIE, J V, COLLINS, W T; 1986; 57 page(s)

Availability/disponibilité:

Copies may be purchased/exemplaires en vente

PRECISION MICROFILMING SERVICES LIMITED.

Viewing/consultation

GEOLOGICAL SURVEY OF CANADA, MAP LIBRARY.

GEOLOGICAL SURVEY OF CANADA, INSTITUTE OF SEDIMENTARY AND PETROLEUM GEOLOGY.

GEOLOGICAL SURVEY OF CANADA, CORDILLERAN DIVISION.

GEOLOGICAL SURVEY OF CANADA, ATLANTIC GEOSCIENCE CENTRE/BEDFORD INSTITUTE OF OCEANOGRAPHY.

1370

GEOLOGICAL AND GEOTECHNICAL PROPERTIES OF SEDIMENTS OFFSHORE RICHARDS ISLAND, BEAUFORT SEA; POTYONDY, S; 1986; 92 page(s)

Availability/disponibilité:

Copies may be purchased/exemplaires en vente

PRECISION MICROFILMING SERVICES LIMITED .

Viewing/consultation

GEOLOGICAL SURVEY OF CANADA, MAP LIBRARY.

GEOLOGICAL SURVEY OF CANADA, INSTITUTE OF SEDIMENTARY AND PETROLEUM GEOLOGY.

GEOLOGICAL SURVEY OF CANADA, CORDILLERAN DIVISION.

GEOLOGICAL SURVEY OF CANADA, ATLANTIC GEOSCIENCE CENTRE/BEDFORD INSTITUTE OF OCEANOGRAPHY.

1371

GEOLOGICAL ASSESSMENT OF SHALLOW FAULTS AND STRUCTURAL DISTURBANCES FROM THE EASTERN SCOTIAN SHELF AND LAURENTIAN CHANNEL AREA; DURLING, P W, FADER, G B; 1986; 27 page(s); 2 map(s)/carte(s); 1:350 000.

Availability/disponibilité:

Copies may be purchased/exemplaires en vente

PRECISION MICROFILMING SERVICES LIMITED.

Viewing/consultation

GEOLOGICAL SURVEY OF CANADA, MAP LIBRARY.

GEOLOGICAL SURVEY OF CANADA, INSTITUTE OF SEDIMENTARY AND PETROLEUM GEOLOGY.

GEOLOGICAL SURVEY OF CANADA, CORDILLERAN DIVISION.

GEOLOGICAL SURVEY OF CANADA, ATLANTIC GEOSCIENCE CENTRE/BEDFORD INSTITUTE OF OCEANOGRAPHY.

1372

GEOLOGICAL MAP OF THE PORT MOUTON - LOCKEPORT AREA, NOVA SCOTIA; HOPE, T, WOODEND, S; 1986; 1 map(s)/carte(s); GEOLOGICAL, STRUCTURAL, 1:50 000.

Availability/disponibilité:

Copies may be purchased/exemplaires en vente

PRECISION MICROFILMING SERVICES LIMITED.

Viewing/consultation

GEOLOGICAL SURVEY OF CANADA, MAP LIBRARY.

GEOLOGICAL SURVEY OF CANADA, INSTITUTE OF SEDIMENTARY AND PETROLEUM GEOLOGY.

GEOLOGICAL SURVEY OF CANADA, CORDILLERAN DIVISION.

GEOLOGICAL SURVEY OF CANADA, ATLANTIC GEOSCIENCE CENTRE/BEDFORD INSTITUTE OF OCEANOGRAPHY.

**Index to Geological Survey of Canada Open Files/
Index des dossiers publics de la Commission géologique du Canada**

1373

GEOLOGICAL MAP OF THE MAHONE BAY AREA, NOVA SCOTIA; O'BRIEN, B, BARRETTE, P D, KENNEY, D A, GOUTHRO, G F, PALMER, S E; 1986; 4 map(s)/carte(s); GEOLOGICAL, STRUCTURAL, 1:25 000.

Availability/disponibilité:

Copies may be purchased/exemplaires en vente

PRECISION MICROFILMING SERVICES LIMITED.

Viewing/consultation

GEOLOGICAL SURVEY OF CANADA, MAP LIBRARY.

GEOLOGICAL SURVEY OF CANADA, INSTITUTE OF SEDIMENTARY AND PETROLEUM GEOLOGY.

GEOLOGICAL SURVEY OF CANADA, CORDILLERAN DIVISION.

GEOLOGICAL SURVEY OF CANADA, ATLANTIC GEOSCIENCE CENTRE/BEDFORD INSTITUTE OF OCEANOGRAPHY.

1374

GEOLOGICAL MAP OF THE MEGUMA - SHELBURNE, NOVA SCOTIA; ROGERS, H D; 1986; 3 map(s)/carte(s); GEOLOGICAL, STRUCTURAL, 1:50 000.

Availability/disponibilité:

Copies may be purchased/exemplaires en vente

PRECISION MICROFILMING SERVICES LIMITED.

Viewing/consultation

GEOLOGICAL SURVEY OF CANADA, MAP LIBRARY.

GEOLOGICAL SURVEY OF CANADA, INSTITUTE OF SEDIMENTARY AND PETROLEUM GEOLOGY.

GEOLOGICAL SURVEY OF CANADA, CORDILLERAN DIVISION.

GEOLOGICAL SURVEY OF CANADA, ATLANTIC GEOSCIENCE CENTRE/BEDFORD INSTITUTE OF OCEANOGRAPHY.

1375

MARINE GEOLOGY OF BAIE DES CHALEURS; SYVITSKI, J P M, BEATTIE, D D, PRAEG, D B, SCHAFER, C T; 1987; 5 page(s); 5 map(s)/carte(s); GEOLOGICAL, MARINE SEDIMENT TYPE, 1:100 000.

Availability/disponibilité:

Copies may be purchased/exemplaires en vente

PRECISION MICROFILMING SERVICES LIMITED.

Viewing/consultation

GEOLOGICAL SURVEY OF CANADA, MAP LIBRARY.

GEOLOGICAL SURVEY OF CANADA, INSTITUTE OF SEDIMENTARY AND PETROLEUM GEOLOGY.

GEOLOGICAL SURVEY OF CANADA, CORDILLERAN DIVISION.

GEOLOGICAL SURVEY OF CANADA, ATLANTIC GEOSCIENCE CENTRE/BEDFORD INSTITUTE OF OCEANOGRAPHY.

1376

GEOTECHNICAL INVESTIGATIONS OF THE NEARSHORE ZONE, NORTH HEAD, RICHARDS ISLAND, N.W.T.; KURFURST, P J; 1986; 82 page(s)

Availability/disponibilité:

Copies may be purchased/exemplaires en vente

ASHLEY REPRODUCTIONS INC.

Viewing/consultation

GEOLOGICAL SURVEY OF CANADA, MAP LIBRARY.

GEOLOGICAL SURVEY OF CANADA, INSTITUTE OF SEDIMENTARY AND PETROLEUM GEOLOGY.

GEOLOGICAL SURVEY OF CANADA, CORDILLERAN DIVISION.

GEOLOGICAL SURVEY OF CANADA, ATLANTIC GEOSCIENCE CENTRE/BEDFORD INSTITUTE OF OCEANOGRAPHY.

**Index to Geological Survey of Canada Open Files/
Index des dossiers publics de la Commission géologique du Canada**

1377

DEMONSTRATION AND DEPLOYMENT OF AN INTEGRATED SYSTEM TO INSTRUMENT AN OFFSHORE WELL FOR THE PURPOSE OF RECORDING WELLBORE TEMPERATURES - PHASE III; HILL, M J; 1986; 59 page(s)

Availability/disponibilité:

Copies may be purchased/exemplaires en vente

ASHLEY REPRODUCTIONS INC.

Viewing/consultation

GEOLOGICAL SURVEY OF CANADA, MAP LIBRARY.

GEOLOGICAL SURVEY OF CANADA, INSTITUTE OF SEDIMENTARY AND PETROLEUM GEOLOGY.

GEOLOGICAL SURVEY OF CANADA, CORDILLERAN DIVISION.

GEOLOGICAL SURVEY OF CANADA, ATLANTIC GEOSCIENCE CENTRE/BEDFORD INSTITUTE OF OCEANOGRAPHY.

1378

HIGH RESOLUTION SHALLOW REFLECTION SEISMIC PROFILES, VAL GAGNE, ONTARIO TEST SITE; GAGNE, R. M, PULLAN, S E, HUNTER, J A; 1987; 2 page(s); 2 map(s)/carte(s); GEOPHYSICAL, SEISMIC PROFILES, NO SCALE.

Availability/disponibilité:

Copies may be purchased/exemplaires en vente

ASHLEY REPRODUCTIONS INC.

Viewing/consultation

GEOLOGICAL SURVEY OF CANADA, MAP LIBRARY.

GEOLOGICAL SURVEY OF CANADA, INSTITUTE OF SEDIMENTARY AND PETROLEUM GEOLOGY.

GEOLOGICAL SURVEY OF CANADA, CORDILLERAN DIVISION.

GEOLOGICAL SURVEY OF CANADA, ATLANTIC GEOSCIENCE CENTRE/BEDFORD INSTITUTE OF OCEANOGRAPHY.

1379

TERRAIN INVENTORY, FINLAYSON LAKE, YUKON (105G); JACKSON, L E, JR; 1986; 1 map(s)/carte(s); BASE, TERRAIN INVENTORY, 1:125 000.

Availability/disponibilité:

Copies may be purchased/exemplaires en vente

ASHLEY REPRODUCTIONS INC.

Viewing/consultation

GEOLOGICAL SURVEY OF CANADA, MAP LIBRARY.

GEOLOGICAL SURVEY OF CANADA, INSTITUTE OF SEDIMENTARY AND PETROLEUM GEOLOGY.

GEOLOGICAL SURVEY OF CANADA, CORDILLERAN DIVISION.

GEOLOGICAL SURVEY OF CANADA, ATLANTIC GEOSCIENCE CENTRE/BEDFORD INSTITUTE OF OCEANOGRAPHY.

1380

TERRAIN INVENTORY, TAY RIVER, YUKON (105K); JACKSON, L E, JR; 1986; 1 map(s)/carte(s); BASE, TERRAIN INVENTORY, 1:125 000.

Availability/disponibilité:

Copies may be purchased/exemplaires en vente

ASHLEY REPRODUCTIONS INC.

Viewing/consultation

GEOLOGICAL SURVEY OF CANADA, MAP LIBRARY.

GEOLOGICAL SURVEY OF CANADA, INSTITUTE OF SEDIMENTARY AND PETROLEUM GEOLOGY.

GEOLOGICAL SURVEY OF CANADA, CORDILLERAN DIVISION.

GEOLOGICAL SURVEY OF CANADA, ATLANTIC GEOSCIENCE CENTRE/BEDFORD INSTITUTE OF OCEANOGRAPHY.

**Index to Geological Survey of Canada Open Files/
Index des dossiers publics de la Commission géologique du Canada**

1381

SUB-PALEOZOIC GEOLOGY OF THE CORMORANT LAKE MAP AREA (63K), MANITOBA; TAIGA CONSULTANTS LTD; 1986; 11 page(s); 1 map(s)/carte(s); GEOLOGICAL, GEOLOGICAL, 1:250 000.

Availability/disponibilité:

Copies may be purchased/exemplaires en vente

ASHLEY REPRODUCTIONS INC.

Viewing/consultation

GEOLOGICAL SURVEY OF CANADA, MAP LIBRARY.

GEOLOGICAL SURVEY OF CANADA, INSTITUTE OF SEDIMENTARY AND PETROLEUM GEOLOGY.

GEOLOGICAL SURVEY OF CANADA, CORDILLERAN DIVISION.

GEOLOGICAL SURVEY OF CANADA, ATLANTIC GEOSCIENCE CENTRE/BEDFORD INSTITUTE OF OCEANOGRAPHY.

1382

ROCK-EVAL/TOC DATA FROM SEVEN WELLS LOCATED WITHIN THE JEANNE D'ARC BASIN, OFFSHORE NEWFOUNDLAND; SNOWDON, L R, FOWLER, M G; 1986; 40 page(s)

Availability/disponibilité:

Copies may be purchased/exemplaires en vente

RILEY'S DATASHARE INTERNATIONAL LIMITED.

Viewing/consultation

GEOLOGICAL SURVEY OF CANADA, MAP LIBRARY.

GEOLOGICAL SURVEY OF CANADA, INSTITUTE OF SEDIMENTARY AND PETROLEUM GEOLOGY.

GEOLOGICAL SURVEY OF CANADA, CORDILLERAN DIVISION.

GEOLOGICAL SURVEY OF CANADA, ATLANTIC GEOSCIENCE CENTRE/BEDFORD INSTITUTE OF OCEANOGRAPHY.

1383

EASTERN SCOTIAN SHELF; CANADIAN HYDROGRAPHIC SERVICE; 1986; 1 map(s)/carte(s); HYDROGRAPHIC, BATHYMETRIC, 1:250 000.

Availability/disponibilité:

Copies may be purchased/exemplaires en vente

DEPARTMENT OF FISHERIES AND OCEANS, HYDROGRAPHIC CHART DISTRIBUTION OFFICE.

Viewing/consultation

GEOLOGICAL SURVEY OF CANADA, MAP LIBRARY.

GEOLOGICAL SURVEY OF CANADA, INSTITUTE OF SEDIMENTARY AND PETROLEUM GEOLOGY.

GEOLOGICAL SURVEY OF CANADA, CORDILLERAN DIVISION.

GEOLOGICAL SURVEY OF CANADA, ATLANTIC GEOSCIENCE CENTRE/BEDFORD INSTITUTE OF OCEANOGRAPHY.

1384

NORTHEAST NEWFOUNDLAND SHELF; CANADIAN HYDROGRAPHIC SERVICE; 1986; 1 map(s)/carte(s); HYDROGRAPHIC, BATHYMETRIC, 1:250 000.

Availability/disponibilité:

Copies may be purchased/exemplaires en vente

DEPARTMENT OF FISHERIES AND OCEANS, HYDROGRAPHIC CHART DISTRIBUTION OFFICE.

Viewing/consultation

GEOLOGICAL SURVEY OF CANADA, MAP LIBRARY.

GEOLOGICAL SURVEY OF CANADA, INSTITUTE OF SEDIMENTARY AND PETROLEUM GEOLOGY.

GEOLOGICAL SURVEY OF CANADA, CORDILLERAN DIVISION.

GEOLOGICAL SURVEY OF CANADA, ATLANTIC GEOSCIENCE CENTRE/BEDFORD INSTITUTE OF OCEANOGRAPHY.

**Index to Geological Survey of Canada Open Files/
Index des dossiers publics de la Commission géologique du Canada**

1385

SAGLEK BANK, LABRADOR SHELF; CANADIAN HYDROGRAPHIC SERVICE; 1986; 1 map(s)/carte(s); HYDROGRAPHIC, BATHYMETRIC, 1:250 000.

Availability/disponibilité:

Copies may be purchased/exemplaires en vente

DEPARTMENT OF FISHERIES AND OCEANS, HYDROGRAPHIC CHART DISTRIBUTION OFFICE.

Viewing/consultation

GEOLOGICAL SURVEY OF CANADA, MAP LIBRARY.

GEOLOGICAL SURVEY OF CANADA, INSTITUTE OF SEDIMENTARY AND PETROLEUM GEOLOGY.

GEOLOGICAL SURVEY OF CANADA, CORDILLERAN DIVISION.

GEOLOGICAL SURVEY OF CANADA, ATLANTIC GEOSCIENCE CENTRE/BEDFORD INSTITUTE OF OCEANOGRAPHY.

1386

EASTERN SCOTIAN SHELF; CANADIAN HYDROGRAPHIC SERVICE; 1986; 1 map(s)/carte(s); HYDROGRAPHIC, BATHYMETRIC, 1:250 000.

Availability/disponibilité:

Copies may be purchased/exemplaires en vente

DEPARTMENT OF FISHERIES AND OCEANS, HYDROGRAPHIC CHART DISTRIBUTION OFFICE.

Viewing/consultation

GEOLOGICAL SURVEY OF CANADA, MAP LIBRARY.

GEOLOGICAL SURVEY OF CANADA, INSTITUTE OF SEDIMENTARY AND PETROLEUM GEOLOGY.

GEOLOGICAL SURVEY OF CANADA, CORDILLERAN DIVISION.

GEOLOGICAL SURVEY OF CANADA, ATLANTIC GEOSCIENCE CENTRE/BEDFORD INSTITUTE OF OCEANOGRAPHY.

1387

LABRADOR SHELF; CANADIAN HYDROGRAPHIC SERVICE; 1986; 1 map(s)/carte(s); HYDROGRAPHIC, BATHYMETRIC, 1:1 000 000.

Availability/disponibilité:

Copies may be purchased/exemplaires en vente

DEPARTMENT OF FISHERIES AND OCEANS, HYDROGRAPHIC CHART DISTRIBUTION OFFICE.

Viewing/consultation

GEOLOGICAL SURVEY OF CANADA, MAP LIBRARY.

GEOLOGICAL SURVEY OF CANADA, INSTITUTE OF SEDIMENTARY AND PETROLEUM GEOLOGY.

GEOLOGICAL SURVEY OF CANADA, CORDILLERAN DIVISION.

GEOLOGICAL SURVEY OF CANADA, ATLANTIC GEOSCIENCE CENTRE/BEDFORD INSTITUTE OF OCEANOGRAPHY.

1388

BEAUFORT SEA; CANADIAN HYDROGRAPHIC SERVICE; 1986; 1 map(s)/carte(s); HYDROGRAPHIC, BATHYMETRIC, 1:1 000 000.

Availability/disponibilité:

Copies may be purchased/exemplaires en vente

DEPARTMENT OF FISHERIES AND OCEANS, HYDROGRAPHIC CHART DISTRIBUTION OFFICE.

Viewing/consultation

GEOLOGICAL SURVEY OF CANADA, MAP LIBRARY.

GEOLOGICAL SURVEY OF CANADA, INSTITUTE OF SEDIMENTARY AND PETROLEUM GEOLOGY.

GEOLOGICAL SURVEY OF CANADA, CORDILLERAN DIVISION.

GEOLOGICAL SURVEY OF CANADA, ATLANTIC GEOSCIENCE CENTRE/BEDFORD INSTITUTE OF OCEANOGRAPHY.

**Index to Geological Survey of Canada Open Files/
Index des dossiers publics de la Commission géologique du Canada**

1389

EASTERN SCOTIAN SHELF; CANADIAN HYDROGRAPHIC SERVICE; 1986; 1 map(s)/carte(s); HYDROGRAPHIC, BATHYMETRIC, 1:250 000.

Availability/disponibilité:

Copies may be purchased/exemplaires en vente

DEPARTMENT OF FISHERIES AND OCEANS, HYDROGRAPHIC CHART DISTRIBUTION OFFICE.

Viewing/consultation

GEOLOGICAL SURVEY OF CANADA, MAP LIBRARY.

GEOLOGICAL SURVEY OF CANADA, INSTITUTE OF SEDIMENTARY AND PETROLEUM GEOLOGY.

GEOLOGICAL SURVEY OF CANADA, CORDILLERAN DIVISION.

GEOLOGICAL SURVEY OF CANADA, ATLANTIC GEOSCIENCE CENTRE/BEDFORD INSTITUTE OF OCEANOGRAPHY.

1390

SAGLEK BANK, LABRADOR SHELF; CANADIAN HYDROGRAPHIC SERVICE; 1986; 1 map(s)/carte(s); HYDROGRAPHIC, BATHYMETRIC, 1:250 000.

Availability/disponibilité:

Copies may be purchased/exemplaires en vente

DEPARTMENT OF FISHERIES AND OCEANS, HYDROGRAPHIC CHART DISTRIBUTION OFFICE.

Viewing/consultation

GEOLOGICAL SURVEY OF CANADA, MAP LIBRARY.

GEOLOGICAL SURVEY OF CANADA, INSTITUTE OF SEDIMENTARY AND PETROLEUM GEOLOGY.

GEOLOGICAL SURVEY OF CANADA, CORDILLERAN DIVISION.

GEOLOGICAL SURVEY OF CANADA, ATLANTIC GEOSCIENCE CENTRE/BEDFORD INSTITUTE OF OCEANOGRAPHY.

1391

STRAIT OF BELLE ISLE; CANADIAN HYDROGRAPHIC SERVICE; 1986; 1 map(s)/carte(s); HYDROGRAPHIC, BATHYMETRIC, 1:250 000.

Availability/disponibilité:

Copies may be purchased/exemplaires en vente

DEPARTMENT OF FISHERIES AND OCEANS, HYDROGRAPHIC CHART DISTRIBUTION OFFICE.

Viewing/consultation

GEOLOGICAL SURVEY OF CANADA, MAP LIBRARY.

GEOLOGICAL SURVEY OF CANADA, INSTITUTE OF SEDIMENTARY AND PETROLEUM GEOLOGY.

GEOLOGICAL SURVEY OF CANADA, CORDILLERAN DIVISION.

GEOLOGICAL SURVEY OF CANADA, ATLANTIC GEOSCIENCE CENTRE/BEDFORD INSTITUTE OF OCEANOGRAPHY.

1392

LABRADOR SHELF; CANADIAN HYDROGRAPHIC SERVICE; 1986; 1 map(s)/carte(s); HYDROGRAPHIC, BATHYMETRIC, 1:1 000 000.

Availability/disponibilité:

Copies may be purchased/exemplaires en vente

DEPARTMENT OF FISHERIES AND OCEANS, HYDROGRAPHIC CHART DISTRIBUTION OFFICE.

Viewing/consultation

GEOLOGICAL SURVEY OF CANADA, MAP LIBRARY.

GEOLOGICAL SURVEY OF CANADA, INSTITUTE OF SEDIMENTARY AND PETROLEUM GEOLOGY.

GEOLOGICAL SURVEY OF CANADA, CORDILLERAN DIVISION.

GEOLOGICAL SURVEY OF CANADA, ATLANTIC GEOSCIENCE CENTRE/BEDFORD INSTITUTE OF OCEANOGRAPHY.

**Index to Geological Survey of Canada Open Files/
Index des dossiers publics de la Commission géologique du Canada**

1393

GEOLOGICAL RECONNAISSANCE OF SOUTHERN AND WESTERN APPROACHES TO BROUGHTON ISLAND, NORTHWEST TERRITORIES; MACLEAN, B, POWELL, C; 1987; 5 page(s); 1 map(s)/carte(s); LOCATION, SAMPLE LOCATION, 1:50 000.

Availability/disponibilité:

Copies may be purchased/exemplaires en vente

PRECISION MICROFILMING SERVICES LIMITED.

Viewing/consultation

GEOLOGICAL SURVEY OF CANADA, MAP LIBRARY.

GEOLOGICAL SURVEY OF CANADA, INSTITUTE OF SEDIMENTARY AND PETROLEUM GEOLOGY.

GEOLOGICAL SURVEY OF CANADA, CORDILLERAN DIVISION.

GEOLOGICAL SURVEY OF CANADA, ATLANTIC GEOSCIENCE CENTRE/BEDFORD INSTITUTE OF OCEANOGRAPHY.

1395

GEOTECHNICAL ANALYSIS OF LABRADOR SHELF SEDIMENTS AND THE INFLUENCE OF ICE CONTACT PROCESSES; SILVA, A J, DADEY, K A, JOSEPHANS, H W, LAINE, E P; 1987; 80 page(s)

Availability/disponibilité:

Copies may be purchased/exemplaires en vente

PRECISION MICROFILMING SERVICES LIMITED.

Viewing/consultation

GEOLOGICAL SURVEY OF CANADA, MAP LIBRARY.

GEOLOGICAL SURVEY OF CANADA, INSTITUTE OF SEDIMENTARY AND PETROLEUM GEOLOGY.

GEOLOGICAL SURVEY OF CANADA, CORDILLERAN DIVISION.

GEOLOGICAL SURVEY OF CANADA, ATLANTIC GEOSCIENCE CENTRE/BEDFORD INSTITUTE OF OCEANOGRAPHY.

1396

HOLOCENE DEVELOPMENT AND SEDIMENT TRANSPORT ON THE NORTHEASTERN GRAND BANKS OF NEWFOUNDLAND; BARRIE, J V, COLLINS, W T, SEGALL, M F, LEWIS, C F M; 1987; 168 page(s)

Availability/disponibilité:

Copies may be purchased/exemplaires en vente

PRECISION MICROFILMING SERVICES LIMITED.

Viewing/consultation

GEOLOGICAL SURVEY OF CANADA, MAP LIBRARY.

GEOLOGICAL SURVEY OF CANADA, INSTITUTE OF SEDIMENTARY AND PETROLEUM GEOLOGY.

GEOLOGICAL SURVEY OF CANADA, CORDILLERAN DIVISION.

GEOLOGICAL SURVEY OF CANADA, ATLANTIC GEOSCIENCE CENTRE/BEDFORD INSTITUTE OF OCEANOGRAPHY.

1397

BOUGUER ANOMALY MAP, COMMITTEE BAY, NORTHWEST TERRITORIES/CARTES DES ANOMALIES DE BOUGUER, COMMITTEE BAY, TERRITOIRES DU NORD - OUEST; GEOLOGICAL SURVEY OF CANADA; 1987; 1 map(s)/carte(s); GEOPHYSICAL, GRAVITY, 1:500 000.

Availability/disponibilité:

Copies may be purchased/exemplaires en vente

ASHLEY REPRODUCTIONS INC.

Viewing/consultation

GEOLOGICAL SURVEY OF CANADA, MAP LIBRARY.

GEOLOGICAL SURVEY OF CANADA, INSTITUTE OF SEDIMENTARY AND PETROLEUM GEOLOGY.

GEOLOGICAL SURVEY OF CANADA, CORDILLERAN DIVISION.

GEOLOGICAL SURVEY OF CANADA, ATLANTIC GEOSCIENCE CENTRE/BEDFORD INSTITUTE OF OCEANOGRAPHY.

**Index to Geological Survey of Canada Open Files/
Index des dossiers publics de la Commission géologique du Canada**

1398

GRAVITY, SOUTHERN REGION, OFFSHORE BRITISH COLUMBIA/GRAVITE, REGION DU SUD, LEVES OFFSHORE, COLOMBIE - BRITANNIQUE; GEOLOGICAL SURVEY OF CANADA; 1987; 1 map(s)/carte(s); GEOPHYSICAL, GRAVITY, 1:1 000 000.

Availability/disponibilité:

Copies may be purchased/exemplaires en vente

ASHLEY REPRODUCTIONS INC.

Viewing/consultation

GEOLOGICAL SURVEY OF CANADA, MAP LIBRARY.

GEOLOGICAL SURVEY OF CANADA, INSTITUTE OF SEDIMENTARY AND PETROLEUM GEOLOGY.

GEOLOGICAL SURVEY OF CANADA, CORDILLERAN DIVISION.

GEOLOGICAL SURVEY OF CANADA, ATLANTIC GEOSCIENCE CENTRE/BEDFORD INSTITUTE OF OCEANOGRAPHY.

1399

GRAVITY, NORTHERN REGION, OFFSHORE BRITISH COLUMBIA/GRAVITE, REGION DU NORD, LEVES OFFSHORE, COLOMBIE - BRITANNIQUE; GEOLOGICAL SURVEY OF CANADA; 1987; 1 map(s)/carte(s); GEOPHYSICAL, GRAVITY, 1:1 000 000.

Availability/disponibilité:

Copies may be purchased/exemplaires en vente

ASHLEY REPRODUCTIONS INC.

Viewing/consultation

GEOLOGICAL SURVEY OF CANADA, MAP LIBRARY.

GEOLOGICAL SURVEY OF CANADA, INSTITUTE OF SEDIMENTARY AND PETROLEUM GEOLOGY.

GEOLOGICAL SURVEY OF CANADA, CORDILLERAN DIVISION.

GEOLOGICAL SURVEY OF CANADA, ATLANTIC GEOSCIENCE CENTRE/BEDFORD INSTITUTE OF OCEANOGRAPHY.

1400

PRELIMINARY INVESTIGATION OF EARTHQUAKES WEST OF VANCOUVER ISLAND; ELLIS, R M, ROGERS, G C; 1986; 85 page(s)

Availability/disponibilité:

Copies may be purchased/exemplaires en vente

ISLAND BLUE PRINT COMPANY LIMITED.

Viewing/consultation

GEOLOGICAL SURVEY OF CANADA, MAP LIBRARY.

GEOLOGICAL SURVEY OF CANADA, INSTITUTE OF SEDIMENTARY AND PETROLEUM GEOLOGY.

GEOLOGICAL SURVEY OF CANADA, CORDILLERAN DIVISION.

GEOLOGICAL SURVEY OF CANADA, ATLANTIC GEOSCIENCE CENTRE/BEDFORD INSTITUTE OF OCEANOGRAPHY.

1401

MAP OF UPPER DEVONIAN AND YOUNGER PALEOZOIC ROCKS, MACKENZIE CORRIDOR, DISTRICT OF MACKENZIE; WILLIAMS, G K; 1986; 14 page(s); 1 map(s)/carte(s); GEOLOGICAL, GEOLOGICAL, 1:1 270 000.

Availability/disponibilité:

Copies may be purchased/exemplaires en vente

RILEY'S DATASHARE INTERNATIONAL LIMITED.

Viewing/consultation

GEOLOGICAL SURVEY OF CANADA, MAP LIBRARY.

GEOLOGICAL SURVEY OF CANADA, INSTITUTE OF SEDIMENTARY AND PETROLEUM GEOLOGY.

GEOLOGICAL SURVEY OF CANADA, CORDILLERAN DIVISION.

GEOLOGICAL SURVEY OF CANADA, ATLANTIC GEOSCIENCE CENTRE/BEDFORD INSTITUTE OF OCEANOGRAPHY.

**Index to Geological Survey of Canada Open Files/
Index des dossiers publics de la Commission géologique du Canada**

1402

MANITOBA FELDSPAR PRODUCT EVALUATION AND MARKET STUDY; AGRICOLA MINERALIA; 1986; 140 page(s)

Availability/disponibilité:

Copies may be purchased/exemplaires en vente

MANITOBA DEPARTMENT OF ENERGY AND MINES, MINERAL RESOURCES DIVISION.

Viewing/consultation

GEOLOGICAL SURVEY OF CANADA, MAP LIBRARY.

GEOLOGICAL SURVEY OF CANADA, INSTITUTE OF SEDIMENTARY AND PETROLEUM GEOLOGY.

GEOLOGICAL SURVEY OF CANADA, ATLANTIC GEOSCIENCE CENTRE/BEDFORD INSTITUTE OF OCEANOGRAPHY.

GEOLOGICAL SURVEY OF CANADA, CORDILLERAN DIVISION.

1403

OIL SHOW ANALYZER, ROCK-EVAL AND TOC DATA FOR SIX SCOTIAN SHELF WELLS; SNOWDON, L R, FOWLER, M G; 1986; 49 page(s)

Availability/disponibilité:

Copies may be purchased/exemplaires en vente

RILEY'S DATASHARE INTERNATIONAL LIMITED.

Viewing/consultation

GEOLOGICAL SURVEY OF CANADA, MAP LIBRARY.

GEOLOGICAL SURVEY OF CANADA, INSTITUTE OF SEDIMENTARY AND PETROLEUM GEOLOGY.

GEOLOGICAL SURVEY OF CANADA, CORDILLERAN DIVISION.

GEOLOGICAL SURVEY OF CANADA, ATLANTIC GEOSCIENCE CENTRE/BEDFORD INSTITUTE OF OCEANOGRAPHY.

1404

GEOLOGICAL MAP OF THE HARBOUR BRETON COMPLEX, FORTUNE BAY, NEWFOUNDLAND; FUREY, D, STRONG, D F; 1986; 2 map(s)/carte(s); GEOLOGICAL, STRUCTURAL, 1:25 000.

Availability/disponibilité:

Copies may be purchased/exemplaires en vente

ASHLEY REPRODUCTIONS INC.

Viewing/consultation

GEOLOGICAL SURVEY OF CANADA, MAP LIBRARY.

GEOLOGICAL SURVEY OF CANADA, INSTITUTE OF SEDIMENTARY AND PETROLEUM GEOLOGY.

GEOLOGICAL SURVEY OF CANADA, CORDILLERAN DIVISION.

GEOLOGICAL SURVEY OF CANADA, ATLANTIC GEOSCIENCE CENTRE/BEDFORD INSTITUTE OF OCEANOGRAPHY.

1405

GEOLOGICAL MAP OF THE BELLEORAM PLUTON, FORTUNE BAY, NEWFOUNDLAND; FUREY, D, STRONG, D F; 1986; 2 map(s)/carte(s); GEOLOGICAL, STRUCTURAL, 1:25 000.

Availability/disponibilité:

Copies may be purchased/exemplaires en vente

ASHLEY REPRODUCTIONS INC.

Viewing/consultation

GEOLOGICAL SURVEY OF CANADA, MAP LIBRARY.

GEOLOGICAL SURVEY OF CANADA, INSTITUTE OF SEDIMENTARY AND PETROLEUM GEOLOGY.

GEOLOGICAL SURVEY OF CANADA, CORDILLERAN DIVISION.

GEOLOGICAL SURVEY OF CANADA, ATLANTIC GEOSCIENCE CENTRE/BEDFORD INSTITUTE OF OCEANOGRAPHY.

**Index to Geological Survey of Canada Open Files/
Index des dossiers publics de la Commission géologique du Canada**

1406

GEOLOGY, HARRY'S RIVER AREA (012B/09; 012A/12), WESTERN NEWFOUNDLAND; CURRIE, K L, PIASECKI, M A J; 1986; 1 map(s)/carte(s); GEOLOGICAL, STRUCTURAL, 1:50 000.

Availability/disponibilité:

Copies may be purchased/exemplaires en vente
ASHLEY REPRODUCTIONS INC.

Viewing/consultation

GEOLOGICAL SURVEY OF CANADA, MAP LIBRARY.
GEOLOGICAL SURVEY OF CANADA, INSTITUTE OF SEDIMENTARY AND PETROLEUM GEOLOGY.
GEOLOGICAL SURVEY OF CANADA, CORDILLERAN DIVISION.
GEOLOGICAL SURVEY OF CANADA, ATLANTIC GEOSCIENCE CENTRE/BEDFORD INSTITUTE OF OCEANOGRAPHY.

1407

MINERAL ZONING AND FLUID INCLUSION STUDIES IN THE CANDEGO / MADELEINE MINES AREA, GASPE, QUEBEC; STEVENS, K; 1987; 73 page(s)

Availability/disponibilité:

Copies may be purchased/exemplaires en vente
ASHLEY REPRODUCTIONS INC.

Viewing/consultation

GEOLOGICAL SURVEY OF CANADA, MAP LIBRARY.
GEOLOGICAL SURVEY OF CANADA, INSTITUTE OF SEDIMENTARY AND PETROLEUM GEOLOGY.
GEOLOGICAL SURVEY OF CANADA, CORDILLERAN DIVISION.
GEOLOGICAL SURVEY OF CANADA, ATLANTIC GEOSCIENCE CENTRE/BEDFORD INSTITUTE OF OCEANOGRAPHY.

1408

REPORT ON ATLANTIC GEOSCIENCE CENTRE PARTICIPATION IN CSS BAFFIN CRUISE 86-023; PRAEG, D B; 1988; 10 page(s)

Availability/disponibilité:

Copies may be purchased/exemplaires en vente
PRECISION MICROFILMING SERVICES LIMITED.

Viewing/consultation

GEOLOGICAL SURVEY OF CANADA, MAP LIBRARY.
GEOLOGICAL SURVEY OF CANADA, INSTITUTE OF SEDIMENTARY AND PETROLEUM GEOLOGY.
GEOLOGICAL SURVEY OF CANADA, CORDILLERAN DIVISION.
GEOLOGICAL SURVEY OF CANADA, ATLANTIC GEOSCIENCE CENTRE/BEDFORD INSTITUTE OF OCEANOGRAPHY.

1409

COASTAL STUDIES IN THE WESTERN ARCTIC ARCHIPELAGO (MELVILLE, MACKENZIE KING, LOUGHEED AND NEARBY ISLANDS); FORBES, D L, TAYLOR, R B, FROBEL, D; 1987; 29 page(s)

Availability/disponibilité:

Copies may be purchased/exemplaires en vente
PRECISION MICROFILMING SERVICES LIMITED.

Viewing/consultation

GEOLOGICAL SURVEY OF CANADA, MAP LIBRARY.
GEOLOGICAL SURVEY OF CANADA, INSTITUTE OF SEDIMENTARY AND PETROLEUM GEOLOGY.
GEOLOGICAL SURVEY OF CANADA, CORDILLERAN DIVISION.
GEOLOGICAL SURVEY OF CANADA, ATLANTIC GEOSCIENCE CENTRE/BEDFORD INSTITUTE OF OCEANOGRAPHY.

**Index to Geological Survey of Canada Open Files/
Index des dossiers publics de la Commission géologique du Canada**

1410

PRELIMINARY GEOLOGICAL MAP OF THE KISSEYNEW GNEISSES BETWEEN THE STURGEON - WEST RIVER AND KISSEYNEW LAKE, SASKATCHEWAN; ASHTON, K E; 1987; 1 map(s)/carte(s); GEOLOGICAL, LITHOSTRATIGRAPHY, 1:50 000.

Availability/disponibilité:

Copies may be purchased/exemplaires en vente

ASHLEY REPRODUCTIONS INC.

Viewing/consultation

GEOLOGICAL SURVEY OF CANADA, MAP LIBRARY.

GEOLOGICAL SURVEY OF CANADA, INSTITUTE OF SEDIMENTARY AND PETROLEUM GEOLOGY.

GEOLOGICAL SURVEY OF CANADA, CORDILLERAN DIVISION.

GEOLOGICAL SURVEY OF CANADA, ATLANTIC GEOSCIENCE CENTRE/BEDFORD INSTITUTE OF OCEANOGRAPHY.

1411

A - TYPE GRANITES: DESCRIPTIVE AND GEOCHEMICAL DATA; WHALEN, J B, CURRIE, K L, CHAPPELL, B W; 1987; 33 page(s); 2 map(s)/carte(s); GEOCHEMICAL, ELEMENT PLOTS, NO SCALE.

Availability/disponibilité:

Copies may be purchased/exemplaires en vente

ASHLEY REPRODUCTIONS INC.

Viewing/consultation

GEOLOGICAL SURVEY OF CANADA, MAP LIBRARY.

GEOLOGICAL SURVEY OF CANADA, INSTITUTE OF SEDIMENTARY AND PETROLEUM GEOLOGY.

GEOLOGICAL SURVEY OF CANADA, CORDILLERAN DIVISION.

GEOLOGICAL SURVEY OF CANADA, ATLANTIC GEOSCIENCE CENTRE/BEDFORD INSTITUTE OF OCEANOGRAPHY.

1412

CSS DAWSON 86 - 016 CRUISE REPORT OF THE BAIE - ST - PAUL, SAGUENAY RIVER AND BAIE DES CHALEURS REGIONS; PRAEG, D B; 1986; 45 page(s)

Availability/disponibilité:

Copies may be purchased/exemplaires en vente

PRECISION MICROFILMING SERVICES LIMITED.

Viewing/consultation

GEOLOGICAL SURVEY OF CANADA, MAP LIBRARY.

GEOLOGICAL SURVEY OF CANADA, INSTITUTE OF SEDIMENTARY AND PETROLEUM GEOLOGY.

GEOLOGICAL SURVEY OF CANADA, CORDILLERAN DIVISION.

GEOLOGICAL SURVEY OF CANADA, ATLANTIC GEOSCIENCE CENTRE/BEDFORD INSTITUTE OF OCEANOGRAPHY.

1413

AN INDEX TO SAMPLES COLLECTED BY THE ATLANTIC GEOSCIENCE CENTRE FOR 1986; HARDY, I A, FISHER, L E; 1987; 67 page(s)

Availability/disponibilité:

Copies may be purchased/exemplaires en vente

PRECISION MICROFILMING SERVICES LIMITED.

Viewing/consultation

GEOLOGICAL SURVEY OF CANADA, MAP LIBRARY.

GEOLOGICAL SURVEY OF CANADA, INSTITUTE OF SEDIMENTARY AND PETROLEUM GEOLOGY.

GEOLOGICAL SURVEY OF CANADA, CORDILLERAN DIVISION.

GEOLOGICAL SURVEY OF CANADA, ATLANTIC GEOSCIENCE CENTRE/BEDFORD INSTITUTE OF OCEANOGRAPHY.

**Index to Geological Survey of Canada Open Files/
Index des dossiers publics de la Commission géologique du Canada**

1414

OSWELL - INDEX OF SAMPLES CUTTINGS AND CORES AT THE ATLANTIC GEOSCIENCE CENTRE, OF BOREHOLES COMPLETED IN THE ONSHORE EASTERN CANADA; HARDY, I A, HOWIE, R D; 1987; 85 page(s)

Availability/disponibilité:

Copies may be purchased/exemplaires en vente

PRECISION MICROFILMING SERVICES LIMITED.

Viewing/consultation

GEOLOGICAL SURVEY OF CANADA, MAP LIBRARY.

GEOLOGICAL SURVEY OF CANADA, INSTITUTE OF SEDIMENTARY AND PETROLEUM GEOLOGY.

GEOLOGICAL SURVEY OF CANADA, CORDILLERAN DIVISION.

GEOLOGICAL SURVEY OF CANADA, ATLANTIC GEOSCIENCE CENTRE/BEDFORD INSTITUTE OF OCEANOGRAPHY.

1415

HIGH RESOLUTION AEROMAGNETIC TOTAL FIELD SURVEY OF LAKE ERIE, ONTARIO; GEOLOGICAL SURVEY OF CANADA; 1987; 5 page(s); 5 map(s)/carte(s); GEOPHYSICAL, MAGNETIC, TOTAL FIELD, 1:250 000.

Availability/disponibilité:

Copies may be purchased/exemplaires en vente

ASHLEY REPRODUCTIONS INC.

GEOLOGICAL SURVEY OF CANADA, PUBLICATIONS OFFICE.

Viewing/consultation

GEOLOGICAL SURVEY OF CANADA, MAP LIBRARY.

GEOLOGICAL SURVEY OF CANADA, INSTITUTE OF SEDIMENTARY AND PETROLEUM GEOLOGY.

GEOLOGICAL SURVEY OF CANADA, CORDILLERAN DIVISION.

GEOLOGICAL SURVEY OF CANADA, ATLANTIC GEOSCIENCE CENTRE/BEDFORD INSTITUTE OF OCEANOGRAPHY.

1416

HIGH RESOLUTION AEROMAGNETIC TOTAL FIELD SURVEY OF LAKE SIMCOE, ONTARIO; GEOLOGICAL SURVEY OF CANADA; 1987; 1 map(s)/carte(s); GEOPHYSICAL, MAGNETIC, TOTAL FIELD, 1:100 000.

Availability/disponibilité:

Copies may be purchased/exemplaires en vente

ASHLEY REPRODUCTIONS INC.

Viewing/consultation

GEOLOGICAL SURVEY OF CANADA, MAP LIBRARY.

GEOLOGICAL SURVEY OF CANADA, INSTITUTE OF SEDIMENTARY AND PETROLEUM GEOLOGY.

GEOLOGICAL SURVEY OF CANADA, CORDILLERAN DIVISION.

GEOLOGICAL SURVEY OF CANADA, ATLANTIC GEOSCIENCE CENTRE/BEDFORD INSTITUTE OF OCEANOGRAPHY.

1417

HIGH RESOLUTION AEROMAGNETIC TOTAL FIELD SURVEY OF GEORGIAN BAY, ONTARIO; GEOLOGICAL SURVEY OF CANADA; 1987; 2 map(s)/carte(s); GEOPHYSICAL, MAGNETIC, TOTAL FIELD, 1:250 000.

Availability/disponibilité:

Copies may be purchased/exemplaires en vente

ASHLEY REPRODUCTIONS INC.

GEOLOGICAL SURVEY OF CANADA, PUBLICATIONS OFFICE.

Viewing/consultation

GEOLOGICAL SURVEY OF CANADA, MAP LIBRARY.

GEOLOGICAL SURVEY OF CANADA, INSTITUTE OF SEDIMENTARY AND PETROLEUM GEOLOGY.

GEOLOGICAL SURVEY OF CANADA, CORDILLERAN DIVISION.

GEOLOGICAL SURVEY OF CANADA, ATLANTIC GEOSCIENCE CENTRE/BEDFORD INSTITUTE OF OCEANOGRAPHY.

**Index to Geological Survey of Canada Open Files/
Index des dossiers publics de la Commission géologique du Canada**

1418

SEISMIC REFLECTION PROFILES OF THE CENTRAL SCOTIAN SLOPE, EASTERN CANADA; GEOMARINE ASSOC. LTD.; 1987; 17 map(s)/carte(s); GEOPHYSICAL, SHOT POINT LOCATIONS, 1:150 000.

Availability/disponibilité:

Copies may be purchased/exemplaires en vente
NORMAN WADE COMPANY LIMITED.

Viewing/consultation

GEOLOGICAL SURVEY OF CANADA, MAP LIBRARY.
GEOLOGICAL SURVEY OF CANADA, INSTITUTE OF SEDIMENTARY AND PETROLEUM GEOLOGY.
GEOLOGICAL SURVEY OF CANADA, CORDILLERAN DIVISION.
GEOLOGICAL SURVEY OF CANADA, ATLANTIC GEOSCIENCE CENTRE/BEDFORD INSTITUTE OF OCEANOGRAPHY.

1419

HORIZONTAL GRADIENT OF BOUGUER ANOMALY DATA, NORTH AMERICA AND ADJACENT OFFSHORE; SHARPTON, V L, GRIEVE, R A F, HALPENNY, J F; 1987; 1 map(s)/carte(s); GEOPHYSICAL, GRAVITY, 1:10 000 000.

Availability/disponibilité:

Copies may be purchased/exemplaires en vente
GEOLOGICAL SURVEY OF CANADA, GEOPHYSICAL DATA CENTRE.

Viewing/consultation

GEOLOGICAL SURVEY OF CANADA, MAP LIBRARY.
GEOLOGICAL SURVEY OF CANADA, INSTITUTE OF SEDIMENTARY AND PETROLEUM GEOLOGY.
GEOLOGICAL SURVEY OF CANADA, CORDILLERAN DIVISION.
GEOLOGICAL SURVEY OF CANADA, ATLANTIC GEOSCIENCE CENTRE/BEDFORD INSTITUTE OF OCEANOGRAPHY.

1420

GEOHAZARDS, LITHOLOGY AND SHALLOW SEISMOSTRATIGRAPHY OF THE MORESBY TROUGH/MIDDLE BANK AREA, QUEEN CHARLOTTE SOUND, BRITISH COLUMBIA; LUTERNAUER, J L, CONWAY, K W; 1987; 2 map(s)/carte(s); GEOPHYSICAL, BATHYMETRY, NO SCALE.

Availability/disponibilité:

Copies may be purchased/exemplaires en vente
GEOLOGICAL SURVEY OF CANADA, PUBLICATIONS OFFICE.

Viewing/consultation

GEOLOGICAL SURVEY OF CANADA, MAP LIBRARY.
GEOLOGICAL SURVEY OF CANADA, INSTITUTE OF SEDIMENTARY AND PETROLEUM GEOLOGY.
GEOLOGICAL SURVEY OF CANADA, CORDILLERAN DIVISION.
GEOLOGICAL SURVEY OF CANADA, ATLANTIC GEOSCIENCE CENTRE/BEDFORD INSTITUTE OF OCEANOGRAPHY.

1421

GRAVITY, PRINCE EDWARD ISLAND/GRAVITE, ILES - DU - PRINCE - EDOUARD; GEOLOGICAL SURVEY OF CANADA; 1987; 1 map(s)/carte(s); GEOPHYSICAL, GRAVITY, 1:500 000.

Availability/disponibilité:

Copies may be purchased/exemplaires en vente
ASHLEY REPRODUCTIONS INC.

Viewing/consultation

GEOLOGICAL SURVEY OF CANADA, MAP LIBRARY.
GEOLOGICAL SURVEY OF CANADA, INSTITUTE OF SEDIMENTARY AND PETROLEUM GEOLOGY.
GEOLOGICAL SURVEY OF CANADA, CORDILLERAN DIVISION.
GEOLOGICAL SURVEY OF CANADA, ATLANTIC GEOSCIENCE CENTRE/BEDFORD INSTITUTE OF OCEANOGRAPHY.

**Index to Geological Survey of Canada Open Files/
Index des dossiers publics de la Commission géologique du Canada**

1422

BATHYMETRY, SCOTIAN SHELF, INCLUDING HALIFAX HARBOUR AND EASTERN SHORE OF NOVA SCOTIA; CANADIAN HYDROGRAPHIC SERVICE; 1987; 1 map(s)/carte(s); HYDROGRAPHIC, BATHYMETRIC, 1:250 000.

Availability/disponibilité:

Copies may be purchased/exemplaires en vente

DEPARTMENT OF FISHERIES AND OCEANS, HYDROGRAPHIC CHART DISTRIBUTION OFFICE.

Viewing/consultation

GEOLOGICAL SURVEY OF CANADA, MAP LIBRARY.

GEOLOGICAL SURVEY OF CANADA, INSTITUTE OF SEDIMENTARY AND PETROLEUM GEOLOGY.

GEOLOGICAL SURVEY OF CANADA, CORDILLERAN DIVISION.

GEOLOGICAL SURVEY OF CANADA, ATLANTIC GEOSCIENCE CENTRE/BEDFORD INSTITUTE OF OCEANOGRAPHY.

1423

SEDIMENT STABILITY MONITORING - COHASSET SITE A - 52, SABLE ISLAND BANK; AMOS, C L, TAYLOR, B B; 1987; 26 page(s)

Availability/disponibilité:

Copies may be purchased/exemplaires en vente

PRECISION MICROFILMING SERVICES LIMITED.

Viewing/consultation

GEOLOGICAL SURVEY OF CANADA, MAP LIBRARY.

GEOLOGICAL SURVEY OF CANADA, INSTITUTE OF SEDIMENTARY AND PETROLEUM GEOLOGY.

GEOLOGICAL SURVEY OF CANADA, CORDILLERAN DIVISION.

GEOLOGICAL SURVEY OF CANADA, ATLANTIC GEOSCIENCE CENTRE/BEDFORD INSTITUTE OF OCEANOGRAPHY.

1424

VITRINITE REFLECTANCE (RO) OF DISPERSED ORGANICS FROM PETRO - CANADA SHELL WENONAH J - 75, SABLE ISLAND BANK; AVERY, M P; 1987; 30 page(s)

Availability/disponibilité:

Copies may be purchased/exemplaires en vente

PRECISION MICROFILMING SERVICES LIMITED.

Viewing/consultation

GEOLOGICAL SURVEY OF CANADA, MAP LIBRARY.

GEOLOGICAL SURVEY OF CANADA, INSTITUTE OF SEDIMENTARY AND PETROLEUM GEOLOGY.

GEOLOGICAL SURVEY OF CANADA, CORDILLERAN DIVISION.

GEOLOGICAL SURVEY OF CANADA, ATLANTIC GEOSCIENCE CENTRE/BEDFORD INSTITUTE OF OCEANOGRAPHY.

1425

SURFICIAL MORPHOLOGY OF EASTERN VALLEY, LAURENTIAN FAN, GRAND BANKS OF NEWFOUNDLAND; HUGHES CLARKE, J E; 1987; 46 page(s)

Availability/disponibilité:

Copies may be purchased/exemplaires en vente

PRECISION MICROFILMING SERVICES LIMITED .

Viewing/consultation

GEOLOGICAL SURVEY OF CANADA, MAP LIBRARY.

GEOLOGICAL SURVEY OF CANADA, INSTITUTE OF SEDIMENTARY AND PETROLEUM GEOLOGY.

GEOLOGICAL SURVEY OF CANADA, CORDILLERAN DIVISION.

GEOLOGICAL SURVEY OF CANADA, ATLANTIC GEOSCIENCE CENTRE/BEDFORD INSTITUTE OF OCEANOGRAPHY.

**Index to Geological Survey of Canada Open Files/
Index des dossiers publics de la Commission géologique du Canada**

1426

WIENER PACK - FORTRAN 77 SUBROUTINES PACKAGE; CHUNG, C F; 1987

Availability/disponibilité:

Copies may be purchased/exemplaires en vente

GEOLOGICAL SURVEY OF CANADA, PUBLICATIONS OFFICE.

Viewing/consultation

GEOLOGICAL SURVEY OF CANADA, MAP LIBRARY.

GEOLOGICAL SURVEY OF CANADA, INSTITUTE OF SEDIMENTARY AND PETROLEUM GEOLOGY.

GEOLOGICAL SURVEY OF CANADA, CORDILLERAN DIVISION.

GEOLOGICAL SURVEY OF CANADA, ATLANTIC GEOSCIENCE CENTRE/BEDFORD INSTITUTE OF OCEANOGRAPHY.

Related reference/référence connexe:

This document is accompanied by/ce document est accompagné par GSCPAPER 87-12.

1427

SEDIMENT THICKNESS STUDY OF THE EASTERN CANADIAN CONTINENTAL SHELF; STAAL, P, FADER, G B J; 1987; 47 page(s); 13 map(s)/carte(s); GEOPHYSICAL, SEISMIC SURVEYS, 1:1 000 000. GEOLOGICAL, ISOPACH, 1:300 000.

Availability/disponibilité:

Copies may be purchased/exemplaires en vente

PRECISION MICROFILMING SERVICES LIMITED.

Viewing/consultation

GEOLOGICAL SURVEY OF CANADA, MAP LIBRARY.

GEOLOGICAL SURVEY OF CANADA, INSTITUTE OF SEDIMENTARY AND PETROLEUM GEOLOGY.

GEOLOGICAL SURVEY OF CANADA, CORDILLERAN DIVISION.

GEOLOGICAL SURVEY OF CANADA, ATLANTIC GEOSCIENCE CENTRE/BEDFORD INSTITUTE OF OCEANOGRAPHY.

1428

FIELD AND LABORATORY METHODS USED BY THE GEOLOGICAL SURVEY OF CANADA IN GEOCHEMICAL SURVEYS: PREPARATION OF GEOLOGICAL MATERIAL FOR CHEMICAL AND SPECTROCHEMICAL ANALYSIS; SEPARATION AND CONCENTRATION OF MINERALS; AND A GUIDE TO THE IDENTIFICATION OF COMMON MINERALS; LAVERGNE, P J; 1988; 57 page(s)

Availability/disponibilité:

Copies may be purchased/exemplaires en vente

GEOLOGICAL SURVEY OF CANADA, PUBLICATIONS OFFICE.

Viewing/consultation

GEOLOGICAL SURVEY OF CANADA, MAP LIBRARY.

GEOLOGICAL SURVEY OF CANADA, INSTITUTE OF SEDIMENTARY AND PETROLEUM GEOLOGY.

GEOLOGICAL SURVEY OF CANADA, CORDILLERAN DIVISION.

GEOLOGICAL SURVEY OF CANADA, ATLANTIC GEOSCIENCE CENTRE/BEDFORD INSTITUTE OF OCEANOGRAPHY.

1429

CAMBRIAN GEOLOGY OF THE MACKENZIE CORRIDOR, DISTRICT OF MACKENZIE; WILLIAMS, G K; 1987; 58 page(s); 5 map(s)/carte(s); GEOLOGICAL, GEOLOGICAL, GEOPHYSICAL, 1:2 000 000.

Availability/disponibilité:

Copies may be purchased/exemplaires en vente

RILEY'S DATASHARE INTERNATIONAL LIMITED.

Viewing/consultation

GEOLOGICAL SURVEY OF CANADA, MAP LIBRARY.

GEOLOGICAL SURVEY OF CANADA, INSTITUTE OF SEDIMENTARY AND PETROLEUM GEOLOGY.

GEOLOGICAL SURVEY OF CANADA, CORDILLERAN DIVISION.

GEOLOGICAL SURVEY OF CANADA, ATLANTIC GEOSCIENCE CENTRE/BEDFORD INSTITUTE OF OCEANOGRAPHY.

**Index to Geological Survey of Canada Open Files/
Index des dossiers publics de la Commission géologique du Canada**

1430

COMPILATION OF SEABED SAMPLE DATA FROM THE SCOTIAN SHELF, THE WESTERN GRAND BANKS OF NEWFOUNDLAND AND ADJACENT AREAS; SONNICHSEN, G V, FADER, G B J, MILLER, R O; 1987; 328 page(s)

Availability/disponibilité:

Copies may be purchased/exemplaires en vente

PRECISION MICROFILMING SERVICES LIMITED.

Viewing/consultation

GEOLOGICAL SURVEY OF CANADA, MAP LIBRARY.

GEOLOGICAL SURVEY OF CANADA, INSTITUTE OF SEDIMENTARY AND PETROLEUM GEOLOGY.

GEOLOGICAL SURVEY OF CANADA, CORDILLERAN DIVISION.

GEOLOGICAL SURVEY OF CANADA, ATLANTIC GEOSCIENCE CENTRE/BEDFORD INSTITUTE OF OCEANOGRAPHY.

1431

GEOLOGY, SOUTHWEST CARDIGAN STRAIT AND EASTERNMOST PRINCE ALFRED BAY MAP AREAS, DISTRICT OF FRANKLIN, NORTHWEST TERRITORIES; OKULITCH, A V, DEFREITAS, T, MAYR, U; 1987; 3 map(s)/carte(s); GEOLOGICAL, STRUCTURAL, 1:250 000.

Availability/disponibilité:

Copies may be purchased/exemplaires en vente

RILEY'S DATASHARE INTERNATIONAL LIMITED.

Viewing/consultation

GEOLOGICAL SURVEY OF CANADA, MAP LIBRARY.

GEOLOGICAL SURVEY OF CANADA, INSTITUTE OF SEDIMENTARY AND PETROLEUM GEOLOGY.

GEOLOGICAL SURVEY OF CANADA, CORDILLERAN DIVISION.

GEOLOGICAL SURVEY OF CANADA, ATLANTIC GEOSCIENCE CENTRE/BEDFORD INSTITUTE OF OCEANOGRAPHY.

1432

SATELLITE ALTIMETRY APPLICATIONS FOR MARINE GRAVITY; VANICEK, P, WELLS, D, DERENYI, E, KLEUSBERG, A, YAZDANI, R, ARSENAULT, T, CHRISTOU, N, MANTHA, J, PAGIATAKIS, S; 1987; 162 page(s); 2 map(s)/carte(s); GEOPHYSICAL, GRAVITY, NO SCALE.

Availability/disponibilité:

Copies may be purchased/exemplaires en vente

DARTMOUTH XEROGRAPHIC LIMITED.

Viewing/consultation

GEOLOGICAL SURVEY OF CANADA, MAP LIBRARY.

GEOLOGICAL SURVEY OF CANADA, INSTITUTE OF SEDIMENTARY AND PETROLEUM GEOLOGY.

GEOLOGICAL SURVEY OF CANADA, CORDILLERAN DIVISION.

GEOLOGICAL SURVEY OF CANADA, ATLANTIC GEOSCIENCE CENTRE/BEDFORD INSTITUTE OF OCEANOGRAPHY.

Related reference/référence connexe:

This document is related to/ce document est relié à GSC OF 1623.

1433

POTENTIAL HOSTS TO PLATINUM GROUP ELEMENT CONCENTRATIONS IN THE CANADIAN CORDILLERA; EVENCHICK, C A, FRIDAY, S J, MONGER, J W H; 1987; 1 map(s)/carte(s); GEOLOGICAL, STRUCTURAL, 1:2 000 000.

Availability/disponibilité:

Copies may be purchased/exemplaires en vente

GEOLOGICAL SURVEY OF CANADA, CORDILLERAN DIVISION.

Viewing/consultation

GEOLOGICAL SURVEY OF CANADA, MAP LIBRARY.

GEOLOGICAL SURVEY OF CANADA, INSTITUTE OF SEDIMENTARY AND PETROLEUM GEOLOGY.

GEOLOGICAL SURVEY OF CANADA, CORDILLERAN DIVISION.

GEOLOGICAL SURVEY OF CANADA, ATLANTIC GEOSCIENCE CENTRE/BEDFORD INSTITUTE OF OCEANOGRAPHY.

**Index to Geological Survey of Canada Open Files/
Index des dossiers publics de la Commission géologique du Canada**

1434

MINERAL RESOURCE ASSESSMENT OF THE AREA IN THE EAST ARM GREAT SLAVE LAKE AND ARTILLERY LAKE REGION, N.W.T., PROPOSED AS A NATIONAL PARK; ROSCOE, S M, GANDHI, S S, CHARBONNEAU, B W, MAURICE, Y T, GIBB, R A; 1987; 92 page(s); 4 map(s)/carte(s); GEOLOGICAL, MINERAL OCCURRENCES, 1:250 000. GEOLOGICAL, MINERAL OCCURRENCES, 1:50 000. GEOLOGICAL, MINERAL OCCURRENCES, 1:63 360.

Availability/disponibilité:

Copies may be purchased/exemplaires en vente
ASHLEY REPRODUCTIONS INC.

Viewing/consultation

GEOLOGICAL SURVEY OF CANADA, MAP LIBRARY.
GEOLOGICAL SURVEY OF CANADA, INSTITUTE OF SEDIMENTARY AND PETROLEUM GEOLOGY.
GEOLOGICAL SURVEY OF CANADA, CORDILLERAN DIVISION.
GEOLOGICAL SURVEY OF CANADA, ATLANTIC GEOSCIENCE CENTRE/BEDFORD INSTITUTE OF OCEANOGRAPHY.

1435

GEOLOGY OF PORTLAND CREEK AREA (12I/4), WESTERN NEWFOUNDLAND; CAWOOD, P A, WILLIAMS, H, GRENIER, R; 1987; 1 map(s)/carte(s); GEOLOGICAL, STRUCTURAL, 1:50 000.

Availability/disponibilité:

Copies may be purchased/exemplaires en vente
ASHLEY REPRODUCTIONS INC.

Viewing/consultation

NEWFOUNDLAND DEPARTMENT OF MINES AND ENERGY, PUBLICATIONS AND INFORMATION SECTION.

1436

VITRINITE REFLECTANCE (RO) OF DISPERSED ORGANICS FROM SHELL MIC MAC H-86 WELL, SCOTIAN SHELF; AVERY, M P; 1986; 36 page(s)

Availability/disponibilité:

Copies may be purchased/exemplaires en vente
PRECISION MICROFILMING SERVICES LIMITED.

Viewing/consultation

GEOLOGICAL SURVEY OF CANADA, MAP LIBRARY.
GEOLOGICAL SURVEY OF CANADA, INSTITUTE OF SEDIMENTARY AND PETROLEUM GEOLOGY.
GEOLOGICAL SURVEY OF CANADA, CORDILLERAN DIVISION.
GEOLOGICAL SURVEY OF CANADA, ATLANTIC GEOSCIENCE CENTRE/BEDFORD INSTITUTE OF OCEANOGRAPHY.

1437

SHALLOW TERTIARY SEISMOSTRATIGRAPHY AND ENGINEERING GEOLOGY OF THE NORTHEASTERN GRAND BANKS OF NEWFOUNDLAND; LEWIS, C F M, PARROTT, D R, DURLING, P W; 1987; 22 page(s)

Availability/disponibilité:

Copies may be purchased/exemplaires en vente
PRECISION MICROFILMING SERVICES LIMITED.

Viewing/consultation

GEOLOGICAL SURVEY OF CANADA, MAP LIBRARY.
GEOLOGICAL SURVEY OF CANADA, INSTITUTE OF SEDIMENTARY AND PETROLEUM GEOLOGY.
GEOLOGICAL SURVEY OF CANADA, CORDILLERAN DIVISION.
GEOLOGICAL SURVEY OF CANADA, ATLANTIC GEOSCIENCE CENTRE/BEDFORD INSTITUTE OF OCEANOGRAPHY.

**Index to Geological Survey of Canada Open Files/
Index des dossiers publics de la Commission géologique du Canada**

1438

GEOCHEMICAL INVESTIGATION OF CARBONIFEROUS OIL SHALES ALONG ROCKY BROOK, WESTERN NEWFOUNDLAND; MACAULEY, G; 1987; 12 page(s)

Availability/disponibilité:

Copies may be purchased/exemplaires en vente

RILEY'S DATASHARE INTERNATIONAL LIMITED .

Viewing/consultation

GEOLOGICAL SURVEY OF CANADA, MAP LIBRARY.

GEOLOGICAL SURVEY OF CANADA, INSTITUTE OF SEDIMENTARY AND PETROLEUM GEOLOGY.

GEOLOGICAL SURVEY OF CANADA, CORDILLERAN DIVISION.

GEOLOGICAL SURVEY OF CANADA, ATLANTIC GEOSCIENCE CENTRE/BEDFORD INSTITUTE OF OCEANOGRAPHY.

1439

GEOLOGICAL AND MINERALOGICAL INTERPRETATION OF SHALLOW SEDIMENTS FROM THE NORTHEASTERN GRAND BANKS OF NEWFOUNDLAND; SEGALL, M P, LEWIS, C F M, BARRIE, J V, MAHER, M L J; 1987; 102 page(s)

Availability/disponibilité:

Copies may be purchased/exemplaires en vente

PRECISION MICROFILMING SERVICES LIMITED.

Viewing/consultation

GEOLOGICAL SURVEY OF CANADA, MAP LIBRARY.

GEOLOGICAL SURVEY OF CANADA, INSTITUTE OF SEDIMENTARY AND PETROLEUM GEOLOGY.

GEOLOGICAL SURVEY OF CANADA, CORDILLERAN DIVISION.

GEOLOGICAL SURVEY OF CANADA, ATLANTIC GEOSCIENCE CENTRE/BEDFORD INSTITUTE OF OCEANOGRAPHY.

1440

GEOLOGICAL ENVIRONMENTS OF THE PLATINUM GROUP ELEMENTS; HULBERT, L J, DUKE, J M, ECKSTRAND, O R, LYDON, J W, SCOATES, R F J, CABRI, L J, IRVINE, T N; 1988; 148 page(s)

Availability/disponibilité:

Copies may be purchased/exemplaires en vente

GEOLOGICAL SURVEY OF CANADA, PUBLICATIONS OFFICE.

GEOLOGICAL SURVEY OF CANADA, CORDILLERAN DIVISION.

Viewing/consultation

GEOLOGICAL SURVEY OF CANADA, MAP LIBRARY.

GEOLOGICAL SURVEY OF CANADA, INSTITUTE OF SEDIMENTARY AND PETROLEUM GEOLOGY.

GEOLOGICAL SURVEY OF CANADA, CORDILLERAN DIVISION.

GEOLOGICAL SURVEY OF CANADA, ATLANTIC GEOSCIENCE CENTRE/BEDFORD INSTITUTE OF OCEANOGRAPHY.

1441

GEOLOGY, MUSQUASH - LOCH ALVA AREA, SOUTHERN NEW BRUNSWICK; CURRIE, K L; 1987; 1 map(s)/carte(s); GEOLOGICAL, STRUCTURAL, 1:50 000.

Availability/disponibilité:

Copies may be purchased/exemplaires en vente

ASHLEY REPRODUCTIONS INC.

Viewing/consultation

GEOLOGICAL SURVEY OF CANADA, MAP LIBRARY.

GEOLOGICAL SURVEY OF CANADA, INSTITUTE OF SEDIMENTARY AND PETROLEUM GEOLOGY.

GEOLOGICAL SURVEY OF CANADA, CORDILLERAN DIVISION.

GEOLOGICAL SURVEY OF CANADA, ATLANTIC GEOSCIENCE CENTRE/BEDFORD INSTITUTE OF OCEANOGRAPHY.

**Index to Geological Survey of Canada Open Files/
Index des dossiers publics de la Commission géologique du Canada**

1442

GEOCHEMISTRY OF MISSI GROUP VOLCANIC ROCKS, WEKUSKO LAKE, MANITOBA; GORDON, T M, LEMKOW, D R; 1987; 38 page(s)

Availability/disponibilité:

Copies may be purchased/exemplaires en vente

ASHLEY REPRODUCTIONS INC.

Viewing/consultation

GEOLOGICAL SURVEY OF CANADA, MAP LIBRARY.

GEOLOGICAL SURVEY OF CANADA, INSTITUTE OF SEDIMENTARY AND PETROLEUM GEOLOGY.

GEOLOGICAL SURVEY OF CANADA, CORDILLERAN DIVISION.

GEOLOGICAL SURVEY OF CANADA, ATLANTIC GEOSCIENCE CENTRE/BEDFORD INSTITUTE OF OCEANOGRAPHY.

1443

BIBLIOGRAPHY OF PUBLICATIONS BY STAFF OF THE ATLANTIC GEOSCIENCE CENTRE FOR THE CALENDAR YEAR 1985; SHERIN, A G, SAMSON, A, SUTHERLAND, J E, MERCHANT, S; 1987; 41 page(s)

Availability/disponibilité:

Copies may be purchased/exemplaires en vente

PRECISION MICROFILMING SERVICES LIMITED.

Viewing/consultation

GEOLOGICAL SURVEY OF CANADA, MAP LIBRARY.

GEOLOGICAL SURVEY OF CANADA, INSTITUTE OF SEDIMENTARY AND PETROLEUM GEOLOGY.

GEOLOGICAL SURVEY OF CANADA, CORDILLERAN DIVISION.

GEOLOGICAL SURVEY OF CANADA, ATLANTIC GEOSCIENCE CENTRE/BEDFORD INSTITUTE OF OCEANOGRAPHY.

1444

URANIUM OCCURRENCES IN NEW BRUNSWICK; VENUGOPAL, D V; 1985; 106 page(s); 1 map(s)/carte(s); LOCATION, MINERAL OCCURRENCES, NO SCALE.

Availability/disponibilité:

Copies may be purchased/exemplaires en vente

ASHLEY REPRODUCTIONS INC.

???

Viewing/consultation

GEOLOGICAL SURVEY OF CANADA, MAP LIBRARY .

GEOLOGICAL SURVEY OF CANADA, INSTITUTE OF SEDIMENTARY AND PETROLEUM GEOLOGY.

GEOLOGICAL SURVEY OF CANADA, CORDILLERAN DIVISION.

GEOLOGICAL SURVEY OF CANADA, ATLANTIC GEOSCIENCE CENTRE/BEDFORD INSTITUTE OF OCEANOGRAPHY.

1445

GEOLOGY AND COAL RESOURCES OF THE SHEERNESS COALFIELD, SOUTH - CENTRAL ALBERTA: VOLUME 1; SMITH, G G; 1987; 162 page(s)

Availability/disponibilité:

Copies may be purchased/exemplaires en vente

RILEY'S DATASHARE INTERNATIONAL LIMITED.

Viewing/consultation

GEOLOGICAL SURVEY OF CANADA, MAP LIBRARY.

GEOLOGICAL SURVEY OF CANADA, INSTITUTE OF SEDIMENTARY AND PETROLEUM GEOLOGY.

GEOLOGICAL SURVEY OF CANADA, CORDILLERAN DIVISION.

GEOLOGICAL SURVEY OF CANADA, ATLANTIC GEOSCIENCE CENTRE/BEDFORD INSTITUTE OF OCEANOGRAPHY.

**Index to Geological Survey of Canada Open Files/
Index des dossiers publics de la Commission géologique du Canada**

1446

PLOTLIB: FORTRAN 77 SUBROUTINE LIBRARY FOR HEWLETT PACKARD (HP) OR COMPATIBLE PLOTTERS ON IBM PC; WHITEHEAD, L, CHUNG, C F; 1987; 23 page(s)

Availability/disponibilité:

Copies may be purchased/exemplaires en vente

GEOLOGICAL SURVEY OF CANADA, PUBLICATIONS OFFICE.

Viewing/consultation

GEOLOGICAL SURVEY OF CANADA, MAP LIBRARY.

GEOLOGICAL SURVEY OF CANADA, INSTITUTE OF SEDIMENTARY AND PETROLEUM GEOLOGY.

GEOLOGICAL SURVEY OF CANADA, CORDILLERAN DIVISION.

GEOLOGICAL SURVEY OF CANADA, ATLANTIC GEOSCIENCE CENTRE/BEDFORD INSTITUTE OF OCEANOGRAPHY.

1447

A 35 MM MICROFILM COMPILATION OF COLLECTED ANALOG GEOPHYSICAL DATA FOR AGC CRUISE NO. 85001, SCOTIAN SLOPE AND LAURENTIAN FAN; SHERIN, A G, HARDY, I A, MERCHANT, S, BEAVER, D E, HOLT, D, CASH, M; 1989; 9 page(s); 1 map(s)/carte(s); LOCATION, SHIP TRACK, 1:2 500 00.

Availability/disponibilité:

Copies may be purchased/exemplaires en vente

PRECISION MICROFILMING SERVICES LIMITED.

Viewing/consultation

GEOLOGICAL SURVEY OF CANADA, MAP LIBRARY.

GEOLOGICAL SURVEY OF CANADA, INSTITUTE OF SEDIMENTARY AND PETROLEUM GEOLOGY.

GEOLOGICAL SURVEY OF CANADA, CORDILLERAN DIVISION.

GEOLOGICAL SURVEY OF CANADA, ATLANTIC GEOSCIENCE CENTRE/BEDFORD INSTITUTE OF OCEANOGRAPHY.

1448

BIBLIOGRAPHY OF QUATERNARY GEOSCIENCE INFORMATION, BRITISH COLUMBIA; CLAGUE, J J; 1987; 347 page(s)

Availability/disponibilité:

Copies may be purchased/exemplaires en vente

GEOLOGICAL SURVEY OF CANADA, CORDILLERAN DIVISION.

Viewing/consultation

GEOLOGICAL SURVEY OF CANADA, MAP LIBRARY.

GEOLOGICAL SURVEY OF CANADA, INSTITUTE OF SEDIMENTARY AND PETROLEUM GEOLOGY.

GEOLOGICAL SURVEY OF CANADA, CORDILLERAN DIVISION.

GEOLOGICAL SURVEY OF CANADA, ATLANTIC GEOSCIENCE CENTRE/BEDFORD INSTITUTE OF OCEANOGRAPHY.

1450

A 35 MM MICROFILM COMPILATION OF COLLECTED ANALOG GEOPHYSICAL DATA FOR AGC CRUISE NO. 84021, CONTINENTAL MARGIN, SOUTHWEST GRAND BANKS; SHERIN, A G, HARDY, I A, MERCHANT, S, BEAVER, D E, HOLT, D, CASH, M; 1989; 10 page(s); 1 map(s)/carte(s); LOCATION, SHIP TRACK, 1:2 500 00.

Availability/disponibilité:

Copies may be purchased/exemplaires en vente

PRECISION MICROFILMING SERVICES LIMITED.

Viewing/consultation

GEOLOGICAL SURVEY OF CANADA, MAP LIBRARY.

GEOLOGICAL SURVEY OF CANADA, INSTITUTE OF SEDIMENTARY AND PETROLEUM GEOLOGY.

GEOLOGICAL SURVEY OF CANADA, CORDILLERAN DIVISION.

GEOLOGICAL SURVEY OF CANADA, ATLANTIC GEOSCIENCE CENTRE/BEDFORD INSTITUTE OF OCEANOGRAPHY.

**Index to Geological Survey of Canada Open Files/
Index des dossiers publics de la Commission géologique du Canada**

1451

A 35 MM MICROFILM COMPILATION OF COLLECTED BATHYMETRY, HUNTEC, AND AIRGUN DATA FOR AGC CRUISE NO. 85044, FLEMISH PASS, GRAND BANKS OF NEWFOUNDLAND; SHERIN, A G, HARDY, I A, MERCHANT, S, BEAVER, D E, HOLT, D, CASH, M; 1989; 9 page(s); 1 map(s)/carte(s); LOCATION, SHIP TRACK, 1:2 500 00.

Availability/disponibilité:

Copies may be purchased/exemplaires en vente

PRECISION MICROFILMING SERVICES LIMITED.

Viewing/consultation

GEOLOGICAL SURVEY OF CANADA, MAP LIBRARY.

GEOLOGICAL SURVEY OF CANADA, INSTITUTE OF SEDIMENTARY AND PETROLEUM GEOLOGY.

GEOLOGICAL SURVEY OF CANADA, CORDILLERAN DIVISION.

GEOLOGICAL SURVEY OF CANADA, ATLANTIC GEOSCIENCE CENTRE/BEDFORD INSTITUTE OF OCEANOGRAPHY.

1453

A 35 MM MICROFILM COMPILATION OF COLLECTED BATHYMETRY AND AIRGUN SEISMIC GEOPHYSICAL DATA FOR AGC CRUISE NO. 85025, CONTINENTAL MARGIN SOUTH OF FLEMISH CAP; SHERIN, A G, HARDY, I A, MERCHANT, S, BEAVER, D E, HOLT, D, CASH, M; 1989; 9 page(s); 1 map(s)/carte(s); LOCATION, SHIP TRACK, 1:2 500 000.

Availability/disponibilité:

Copies may be purchased/exemplaires en vente

PRECISION MICROFILMING SERVICES LIMITED.

Viewing/consultation

GEOLOGICAL SURVEY OF CANADA, MAP LIBRARY.

GEOLOGICAL SURVEY OF CANADA, INSTITUTE OF SEDIMENTARY AND PETROLEUM GEOLOGY.

GEOLOGICAL SURVEY OF CANADA, CORDILLERAN DIVISION.

GEOLOGICAL SURVEY OF CANADA, ATLANTIC GEOSCIENCE CENTRE/BEDFORD INSTITUTE OF OCEANOGRAPHY.

1458

A 35 MM MICROFILM COMPILATION OF COLLECTED 3.5 KHZ BATHYMETRY DATA FOR AGC CRUISE NO. 85200, ICE ISLAND; SHERIN, A G, HARDY, I A, MERCHANT, S, BEAVER, D E, HOLT, D, CASH, M; 1989; 9 page(s)

Availability/disponibilité:

Copies may be purchased/exemplaires en vente

PRECISION MICROFILMING SERVICES LIMITED.

Viewing/consultation

GEOLOGICAL SURVEY OF CANADA, MAP LIBRARY.

GEOLOGICAL SURVEY OF CANADA, INSTITUTE OF SEDIMENTARY AND PETROLEUM GEOLOGY.

GEOLOGICAL SURVEY OF CANADA, CORDILLERAN DIVISION.

GEOLOGICAL SURVEY OF CANADA, ATLANTIC GEOSCIENCE CENTRE/BEDFORD INSTITUTE OF OCEANOGRAPHY.

1466

GEOLOGY OF THE DASHWOODS POND AND PART OF ST FINTAN'S MAP AREAS, SOUTHWEST NEWFOUNDLAND; VAN BERKEL, J T; 1987; 1 map(s)/carte(s); GEOLOGICAL, STRUCTURAL, 1:50 000.

Availability/disponibilité:

Copies may be purchased/exemplaires en vente

ASHLEY REPRODUCTIONS INC.

NEWFOUNDLAND DEPARTMENT OF MINES AND ENERGY, PUBLICATIONS AND INFORMATION SECTION.

Viewing/consultation

GEOLOGICAL SURVEY OF CANADA, MAP LIBRARY.

GEOLOGICAL SURVEY OF CANADA, INSTITUTE OF SEDIMENTARY AND PETROLEUM GEOLOGY.

GEOLOGICAL SURVEY OF CANADA, CORDILLERAN DIVISION.

GEOLOGICAL SURVEY OF CANADA, ATLANTIC GEOSCIENCE CENTRE/BEDFORD INSTITUTE OF OCEANOGRAPHY.

**Index to Geological Survey of Canada Open Files/
Index des dossiers publics de la Commission géologique du Canada**

1467

GEOLOGY OF THE MAIN GUT MAP AREA, SOUTHWEST NEWFOUNDLAND; VAN BERKEL, J T; 1987; 1 map(s)/carte(s); GEOLOGICAL, STRUCTURAL, 1:50 000.

Availability/disponibilité:

Copies may be purchased/exemplaires en vente

ASHLEY REPRODUCTIONS INC.

NEWFOUNDLAND DEPARTMENT OF MINES AND ENERGY, PUBLICATIONS AND INFORMATION SECTION.

Viewing/consultation

GEOLOGICAL SURVEY OF CANADA, MAP LIBRARY.

GEOLOGICAL SURVEY OF CANADA, INSTITUTE OF SEDIMENTARY AND PETROLEUM GEOLOGY.

GEOLOGICAL SURVEY OF CANADA, CORDILLERAN DIVISION.

GEOLOGICAL SURVEY OF CANADA, ATLANTIC GEOSCIENCE CENTRE/BEDFORD INSTITUTE OF OCEANOGRAPHY.

1469

GEOLOGY AND GOLD DEPOSITS, STAR LAKE PLUTON, LA RONGE DOMAIN, SASKATCHEWAN; AMES, D E, GALLEY, A G, POULSEN, K H; 1987; 1 map(s)/carte(s); GEOLOGICAL, MINERALIZATION, 1:10 000.

Availability/disponibilité:

Copies may be purchased/exemplaires en vente

ASHLEY REPRODUCTIONS INC.

Viewing/consultation

GEOLOGICAL SURVEY OF CANADA, MAP LIBRARY.

GEOLOGICAL SURVEY OF CANADA, INSTITUTE OF SEDIMENTARY AND PETROLEUM GEOLOGY.

GEOLOGICAL SURVEY OF CANADA, CORDILLERAN DIVISION.

GEOLOGICAL SURVEY OF CANADA, ATLANTIC GEOSCIENCE CENTRE/BEDFORD INSTITUTE OF OCEANOGRAPHY.

1470

A 35 MM MICROFILM COMPILATION OF COLLECTED ANALOG GEOPHYSICAL DATA FOR AGC CRUISE NO. 84030, LABRADOR SEA; SHERIN, A G, HARDY, I A, MERCHANT, S, BEAVER, D E, HOLT, D, CASH, M; 1989; 11 page(s)

Availability/disponibilité:

Copies may be purchased/exemplaires en vente

PRECISION MICROFILMING SERVICES LIMITED.

Viewing/consultation

GEOLOGICAL SURVEY OF CANADA, MAP LIBRARY.

GEOLOGICAL SURVEY OF CANADA, INSTITUTE OF SEDIMENTARY AND PETROLEUM GEOLOGY.

GEOLOGICAL SURVEY OF CANADA, CORDILLERAN DIVISION.

GEOLOGICAL SURVEY OF CANADA, ATLANTIC GEOSCIENCE CENTRE/BEDFORD INSTITUTE OF OCEANOGRAPHY.

1471

VIDEO OF PISCES IV SUBMERSIBLE OPERATIONS: THE EPICENTRAL REGION OF THE 1929 GRAND BANKS EARTHQUAKE; HUGHES CLARKE, J E, FROBEL, D H; 1987

Availability/disponibilité:

Copies may be purchased/exemplaires en vente

GEOLOGICAL SURVEY OF CANADA, ATLANTIC GEOSCIENCE CENTRE/BEDFORD INSTITUTE OF OCEANOGRAPHY.

Viewing/consultation

GEOLOGICAL SURVEY OF CANADA, MAP LIBRARY .

GEOLOGICAL SURVEY OF CANADA, INSTITUTE OF SEDIMENTARY AND PETROLEUM GEOLOGY.

GEOLOGICAL SURVEY OF CANADA, CORDILLERAN DIVISION.

GEOLOGICAL SURVEY OF CANADA, ATLANTIC GEOSCIENCE CENTRE/BEDFORD INSTITUTE OF OCEANOGRAPHY.

**Index to Geological Survey of Canada Open Files/
Index des dossiers publics de la Commission géologique du Canada**

1472

AIRBORNE GAMMA RAY SPECTROMETRIC COLOUR MAPS AND VLF - EM PROFILE MAPS, SHIP HARBOUR AREA, NOVA SCOTIA; GEOLOGICAL SURVEY OF CANADA; 1986; 13 map(s)/carte(s); GEOPHYSICAL, RADIOMETRIC, 1:50 000.

Availability/disponibilité:

Copies may be purchased/exemplaires en vente

ASHLEY REPRODUCTIONS INC.

GEOLOGICAL SURVEY OF CANADA, PUBLICATIONS OFFICE.

Viewing/consultation

NOVA SCOTIA DEPARTMENT OF MINES.

1473

AIRBORNE GAMMA RAY SPECTROMETRIC COLOUR MAPS AND VLF - EM PROFILE MAPS, EASTERN LISCOMB PLUTON, NOVA SCOTIA; GEOLOGICAL SURVEY OF CANADA; 1986; 12 map(s)/carte(s); GEOPHYSICAL, V L F SURVEYS, 1:50 000. GEOPHYSICAL, RADIOMETRIC, 1:50 000. GEOLOGICAL, LITHOLOGICAL, 1:50 000.

Availability/disponibilité:

Copies may be purchased/exemplaires en vente

ASHLEY REPRODUCTIONS INC.

GEOLOGICAL SURVEY OF CANADA, PUBLICATIONS OFFICE.

Viewing/consultation

NOVA SCOTIA DEPARTMENT OF MINES.

1474

AIRBORNE GAMMA RAY SPECTROMETRIC COLOUR MAPS AND VLF - EM PROFILE MAPS, TANTALLON AREA, NOVA SCOTIA; GEOLOGICAL SURVEY OF CANADA; 1986; 12 map(s)/carte(s); LOCATION, 1:50 000. GEOPHYSICAL, V L F SURVEYS, 1:50 000. GEOPHYSICAL, RADIOMETRIC, 1:50 000.

Availability/disponibilité:

Copies may be purchased/exemplaires en vente

ASHLEY REPRODUCTIONS INC.

GEOLOGICAL SURVEY OF CANADA, PUBLICATIONS OFFICE.

Viewing/consultation

NOVA SCOTIA DEPARTMENT OF MINES.

1475

AIRBORNE GAMMA RAY SPECTROMETRIC COLOUR MAPS AND VLF - EM PROFILE MAPS, BIG INDIAN LAKE AREA, NOVA SCOTIA; GEOLOGICAL SURVEY OF CANADA; 1986; 12 map(s)/carte(s); GEOPHYSICAL, V L F SURVEYS, 1:50 000. GEOPHYSICAL, RADIOMETRIC, 1:50 000. LOCATION, LOCATION, 1:50 000.

Availability/disponibilité:

Copies may be purchased/exemplaires en vente

ASHLEY REPRODUCTIONS INC.

GEOLOGICAL SURVEY OF CANADA, PUBLICATIONS OFFICE.

Viewing/consultation

NOVA SCOTIA DEPARTMENT OF MINES.

1476

AIRBORNE GAMMA RAY SPECTROMETRIC COLOUR MAPS AND VLF - EM PROFILE MAPS, GIBRALTAR HILL AREA, NOVA SCOTIA; GEOLOGICAL SURVEY OF CANADA; 1986; 12 map(s)/carte(s); LOCATION, LOCATION, 1:50 000. GEOPHYSICAL, V L F SURVEYS, 1:50 000. GEOPHYSICAL, RADIOMETRIC, 1:50 000.

Availability/disponibilité:

Copies may be purchased/exemplaires en vente

ASHLEY REPRODUCTIONS INC.

GEOLOGICAL SURVEY OF CANADA, PUBLICATIONS OFFICE.

Viewing/consultation

NOVA SCOTIA DEPARTMENT OF MINES.

**Index to Geological Survey of Canada Open Files/
Index des dossiers publics de la Commission géologique du Canada**

1477

AIRBORNE GAMMA RAY SPECTROMETRIC COLOUR MAPS AND VLF - EM PROFILE MAPS, GRANITE LAKE AREA, NOVA SCOTIA; GEOLOGICAL SURVEY OF CANADA; 1986; 12 map(s)/carte(s); LOCATION, LOCATION, 1:50 000. GEOPHYSICAL, V L F SURVEYS, 1:50 000. GEOPHYSICAL, RADIOMETRIC, 1:50 000.

Availability/disponibilité:

Copies may be purchased/exemplaires en vente

ASHLEY REPRODUCTIONS INC.

GEOLOGICAL SURVEY OF CANADA, PUBLICATIONS OFFICE.

Viewing/consultation

NOVA SCOTIA DEPARTMENT OF MINES.

1478

ADVANCE RELEASE OF HIGH RESOLUTION AEROMAGNETIC TOTAL FIELD AND VERTICAL GRADIOMETER MAPS IN THE SHERRIDON - NOKOMIS AND NORTHERN MOOSE LAKE AREAS, MANITOBA; MANITOBA ENERGY & MINES, WINNIPEG; 1987; 26 map(s)/carte(s); GEOPHYSICAL, AEROMAGNETIC, 1:20 000.

Availability/disponibilité:

Copies may be purchased/exemplaires en vente

MANITOBA DEPARTMENT OF ENERGY AND MINES, MINERAL RESOURCES DIVISION.

Viewing/consultation

GEOLOGICAL SURVEY OF CANADA, MAP LIBRARY.

GEOLOGICAL SURVEY OF CANADA, INSTITUTE OF SEDIMENTARY AND PETROLEUM GEOLOGY.

GEOLOGICAL SURVEY OF CANADA, CORDILLERAN DIVISION.

GEOLOGICAL SURVEY OF CANADA, ATLANTIC GEOSCIENCE CENTRE/BEDFORD INSTITUTE OF OCEANOGRAPHY.

1479

GEOLOGY OF THE SUPERIOR PROVINCE OF NORTHWESTERN ONTARIO: THUNDER BAY; GEOLOGICAL SURVEY OF CANADA; 1987; 1 map(s)/carte(s); GEOLOGICAL, LITHOLOGIES, 1:250 000.

Availability/disponibilité:

Copies may be purchased/exemplaires en vente

ASHLEY REPRODUCTIONS INC.

Viewing/consultation

GEOLOGICAL SURVEY OF CANADA, MAP LIBRARY.

GEOLOGICAL SURVEY OF CANADA, INSTITUTE OF SEDIMENTARY AND PETROLEUM GEOLOGY.

GEOLOGICAL SURVEY OF CANADA, CORDILLERAN DIVISION.

GEOLOGICAL SURVEY OF CANADA, ATLANTIC GEOSCIENCE CENTRE/BEDFORD INSTITUTE OF OCEANOGRAPHY.

1480

GEOLOGY OF THE SUPERIOR PROVINCE OF NORTHWESTERN ONTARIO: QUETICO; GEOLOGICAL SURVEY OF CANADA; 1987; 1 map(s)/carte(s); GEOLOGICAL, LITHOLOGIES, 1:250 000.

Availability/disponibilité:

Copies may be purchased/exemplaires en vente

ASHLEY REPRODUCTIONS INC.

Viewing/consultation

GEOLOGICAL SURVEY OF CANADA, MAP LIBRARY.

GEOLOGICAL SURVEY OF CANADA, INSTITUTE OF SEDIMENTARY AND PETROLEUM GEOLOGY.

GEOLOGICAL SURVEY OF CANADA, CORDILLERAN DIVISION.

GEOLOGICAL SURVEY OF CANADA, ATLANTIC GEOSCIENCE CENTRE/BEDFORD INSTITUTE OF OCEANOGRAPHY.

**Index to Geological Survey of Canada Open Files/
Index des dossiers publics de la Commission géologique du Canada**

1481

GEOLOGY OF THE SUPERIOR PROVINCE OF NORTHWESTERN ONTARIO: INTERNATIONAL FALLS; GEOLOGICAL SURVEY OF CANADA; 1987; 1 map(s)/carte(s); GEOLOGICAL, LITHOLOGIES, 1:250 000.

Availability/disponibilité:

Copies may be purchased/exemplaires en vente

ASHLEY REPRODUCTIONS INC.

Viewing/consultation

GEOLOGICAL SURVEY OF CANADA, MAP LIBRARY.

GEOLOGICAL SURVEY OF CANADA, INSTITUTE OF SEDIMENTARY AND PETROLEUM GEOLOGY.

GEOLOGICAL SURVEY OF CANADA, CORDILLERAN DIVISION.

GEOLOGICAL SURVEY OF CANADA, ATLANTIC GEOSCIENCE CENTRE/BEDFORD INSTITUTE OF OCEANOGRAPHY.

1482

GEOLOGY OF THE SUPERIOR PROVINCE OF NORTHWESTERN ONTARIO: ROSEAU; GEOLOGICAL SURVEY OF CANADA; 1987; 1 map(s)/carte(s); GEOLOGICAL, LITHOLOGIES, 1:250 000.

Availability/disponibilité:

Copies may be purchased/exemplaires en vente

ASHLEY REPRODUCTIONS INC.

Viewing/consultation

GEOLOGICAL SURVEY OF CANADA, MAP LIBRARY.

GEOLOGICAL SURVEY OF CANADA, INSTITUTE OF SEDIMENTARY AND PETROLEUM GEOLOGY.

GEOLOGICAL SURVEY OF CANADA, CORDILLERAN DIVISION.

GEOLOGICAL SURVEY OF CANADA, ATLANTIC GEOSCIENCE CENTRE/BEDFORD INSTITUTE OF OCEANOGRAPHY.

1483

GEOLOGY OF THE SUPERIOR PROVINCE OF NORTHWESTERN ONTARIO: KENORA; GEOLOGICAL SURVEY OF CANADA; 1987; 1 map(s)/carte(s); GEOLOGICAL, LITHOLOGIES, 1:250 000.

Availability/disponibilité:

Copies may be purchased/exemplaires en vente

ASHLEY REPRODUCTIONS INC.

Viewing/consultation

GEOLOGICAL SURVEY OF CANADA, MAP LIBRARY.

GEOLOGICAL SURVEY OF CANADA, INSTITUTE OF SEDIMENTARY AND PETROLEUM GEOLOGY.

GEOLOGICAL SURVEY OF CANADA, CORDILLERAN DIVISION.

GEOLOGICAL SURVEY OF CANADA, ATLANTIC GEOSCIENCE CENTRE/BEDFORD INSTITUTE OF OCEANOGRAPHY.

1484

GEOLOGY OF THE SUPERIOR PROVINCE OF NORTHWESTERN ONTARIO: DRYDEN; GEOLOGICAL SURVEY OF CANADA; 1987; 1 map(s)/carte(s); GEOLOGICAL, LITHOLOGIES, 1:250 000.

Availability/disponibilité:

Copies may be purchased/exemplaires en vente

ASHLEY REPRODUCTIONS INC.

Viewing/consultation

GEOLOGICAL SURVEY OF CANADA, MAP LIBRARY.

GEOLOGICAL SURVEY OF CANADA, INSTITUTE OF SEDIMENTARY AND PETROLEUM GEOLOGY.

GEOLOGICAL SURVEY OF CANADA, CORDILLERAN DIVISION.

GEOLOGICAL SURVEY OF CANADA, ATLANTIC GEOSCIENCE CENTRE/BEDFORD INSTITUTE OF OCEANOGRAPHY.

**Index to Geological Survey of Canada Open Files/
Index des dossiers publics de la Commission géologique du Canada**

1485

GEOLOGY OF THE SUPERIOR PROVINCE OF NORTHWESTERN ONTARIO: IGNACE; GEOLOGICAL SURVEY OF CANADA; 1987; 1 map(s)/carte(s); GEOLOGICAL, LITHOLOGIES, 1:250 000.

Availability/disponibilité:

Copies may be purchased/exemplaires en vente
ASHLEY REPRODUCTIONS INC.

Viewing/consultation

GEOLOGICAL SURVEY OF CANADA, MAP LIBRARY.
GEOLOGICAL SURVEY OF CANADA, INSTITUTE OF SEDIMENTARY AND PETROLEUM GEOLOGY.
GEOLOGICAL SURVEY OF CANADA, CORDILLERAN DIVISION.
GEOLOGICAL SURVEY OF CANADA, ATLANTIC GEOSCIENCE CENTRE/BEDFORD INSTITUTE OF OCEANOGRAPHY.

1486

GEOLOGY OF THE SUPERIOR PROVINCE OF NORTHWESTERN ONTARIO: NIPIGON; GEOLOGICAL SURVEY OF CANADA; 1987; 1 map(s)/carte(s); GEOLOGICAL, LITHOLOGIES, 1:250 000.

Availability/disponibilité:

Copies may be purchased/exemplaires en vente
ASHLEY REPRODUCTIONS INC.

Viewing/consultation

GEOLOGICAL SURVEY OF CANADA, MAP LIBRARY.
GEOLOGICAL SURVEY OF CANADA, INSTITUTE OF SEDIMENTARY AND PETROLEUM GEOLOGY.
GEOLOGICAL SURVEY OF CANADA, CORDILLERAN DIVISION.
GEOLOGICAL SURVEY OF CANADA, ATLANTIC GEOSCIENCE CENTRE/BEDFORD INSTITUTE OF OCEANOGRAPHY.

1487

GEOLOGY OF THE SUPERIOR PROVINCE OF NORTHWESTERN ONTARIO: ARMSTRONG; GEOLOGICAL SURVEY OF CANADA; 1987; 1 map(s)/carte(s); GEOLOGICAL, LITHOLOGIES, 1:250 000.

Availability/disponibilité:

Copies may be purchased/exemplaires en vente
ASHLEY REPRODUCTIONS INC.

Viewing/consultation

GEOLOGICAL SURVEY OF CANADA, MAP LIBRARY.
GEOLOGICAL SURVEY OF CANADA, INSTITUTE OF SEDIMENTARY AND PETROLEUM GEOLOGY.
GEOLOGICAL SURVEY OF CANADA, CORDILLERAN DIVISION.
GEOLOGICAL SURVEY OF CANADA, ATLANTIC GEOSCIENCE CENTRE/BEDFORD INSTITUTE OF OCEANOGRAPHY.

1488

GEOLOGY OF THE SUPERIOR PROVINCE OF NORTHWESTERN ONTARIO: SIOUX LOOKOUT; GEOLOGICAL SURVEY OF CANADA; 1987; 1 map(s)/carte(s); GEOLOGICAL, LITHOLOGIES, 1:250 000.

Availability/disponibilité:

Copies may be purchased/exemplaires en vente
ASHLEY REPRODUCTIONS INC.

Viewing/consultation

GEOLOGICAL SURVEY OF CANADA, MAP LIBRARY.
GEOLOGICAL SURVEY OF CANADA, INSTITUTE OF SEDIMENTARY AND PETROLEUM GEOLOGY.
GEOLOGICAL SURVEY OF CANADA, CORDILLERAN DIVISION.
GEOLOGICAL SURVEY OF CANADA, ATLANTIC GEOSCIENCE CENTRE/BEDFORD INSTITUTE OF OCEANOGRAPHY.

**Index to Geological Survey of Canada Open Files/
Index des dossiers publics de la Commission géologique du Canada**

1489

GEOLOGY OF THE SUPERIOR PROVINCE OF NORTHWESTERN ONTARIO: LAC SEUL; GEOLOGICAL SURVEY OF CANADA; 1987; 1 map(s)/carte(s); GEOLOGICAL, LITHOLOGIES, 1:250 000.

Availability/disponibilité:

Copies may be purchased/exemplaires en vente

ASHLEY REPRODUCTIONS INC.

Viewing/consultation

GEOLOGICAL SURVEY OF CANADA, MAP LIBRARY.

GEOLOGICAL SURVEY OF CANADA, INSTITUTE OF SEDIMENTARY AND PETROLEUM GEOLOGY.

GEOLOGICAL SURVEY OF CANADA, CORDILLERAN DIVISION.

GEOLOGICAL SURVEY OF CANADA, ATLANTIC GEOSCIENCE CENTRE/BEDFORD INSTITUTE OF OCEANOGRAPHY.

1490

GEOLOGY OF THE SUPERIOR PROVINCE OF NORTHWESTERN ONTARIO: POINTE DU BOIS; GEOLOGICAL SURVEY OF CANADA; 1987; 1 map(s)/carte(s); GEOLOGICAL, LITHOLOGIES, 1:250 000.

Availability/disponibilité:

Copies may be purchased/exemplaires en vente

ASHLEY REPRODUCTIONS INC.

Viewing/consultation

GEOLOGICAL SURVEY OF CANADA, MAP LIBRARY.

GEOLOGICAL SURVEY OF CANADA, INSTITUTE OF SEDIMENTARY AND PETROLEUM GEOLOGY.

GEOLOGICAL SURVEY OF CANADA, CORDILLERAN DIVISION.

GEOLOGICAL SURVEY OF CANADA, ATLANTIC GEOSCIENCE CENTRE/BEDFORD INSTITUTE OF OCEANOGRAPHY.

1491

GEOLOGY OF THE SUPERIOR PROVINCE OF NORTHWESTERN ONTARIO: CARROLL LAKE; GEOLOGICAL SURVEY OF CANADA; 1987; 1 map(s)/carte(s); GEOLOGICAL, LITHOLOGIES, 1:250 000.

Availability/disponibilité:

Copies may be purchased/exemplaires en vente

ASHLEY REPRODUCTIONS INC.

Viewing/consultation

GEOLOGICAL SURVEY OF CANADA, MAP LIBRARY.

GEOLOGICAL SURVEY OF CANADA, INSTITUTE OF SEDIMENTARY AND PETROLEUM GEOLOGY.

GEOLOGICAL SURVEY OF CANADA, CORDILLERAN DIVISION.

GEOLOGICAL SURVEY OF CANADA, ATLANTIC GEOSCIENCE CENTRE/BEDFORD INSTITUTE OF OCEANOGRAPHY.

1492

GEOLOGY OF THE SUPERIOR PROVINCE OF NORTHWESTERN ONTARIO: TROUT LAKE; GEOLOGICAL SURVEY OF CANADA; 1987; 1 map(s)/carte(s); GEOLOGICAL, LITHOLOGIES, 1:250 000.

Availability/disponibilité:

Copies may be purchased/exemplaires en vente

ASHLEY REPRODUCTIONS INC.

Viewing/consultation

GEOLOGICAL SURVEY OF CANADA, MAP LIBRARY.

GEOLOGICAL SURVEY OF CANADA, INSTITUTE OF SEDIMENTARY AND PETROLEUM GEOLOGY.

GEOLOGICAL SURVEY OF CANADA, CORDILLERAN DIVISION.

GEOLOGICAL SURVEY OF CANADA, ATLANTIC GEOSCIENCE CENTRE/BEDFORD INSTITUTE OF OCEANOGRAPHY.

**Index to Geological Survey of Canada Open Files/
Index des dossiers publics de la Commission géologique du Canada**

1493

GEOLOGY OF THE SUPERIOR PROVINCE OF NORTHWESTERN ONTARIO: LAKE ST. JOSEPH; GEOLOGICAL SURVEY OF CANADA; 1987; 1 map(s)/carte(s); GEOLOGICAL, LITHOLOGIES, 1:250 000.

Availability/disponibilité:

Copies may be purchased/exemplaires en vente

ASHLEY REPRODUCTIONS INC.

Viewing/consultation

GEOLOGICAL SURVEY OF CANADA, MAP LIBRARY.

GEOLOGICAL SURVEY OF CANADA, INSTITUTE OF SEDIMENTARY AND PETROLEUM GEOLOGY.

GEOLOGICAL SURVEY OF CANADA, CORDILLERAN DIVISION.

GEOLOGICAL SURVEY OF CANADA, ATLANTIC GEOSCIENCE CENTRE/BEDFORD INSTITUTE OF OCEANOGRAPHY.

1494

GEOLOGY OF THE SUPERIOR PROVINCE OF NORTHWESTERN ONTARIO: MIMINISKA; GEOLOGICAL SURVEY OF CANADA; 1987; 1 map(s)/carte(s); GEOLOGICAL, LITHOLOGIES, 1:250 000.

Availability/disponibilité:

Copies may be purchased/exemplaires en vente

ASHLEY REPRODUCTIONS INC.

Viewing/consultation

GEOLOGICAL SURVEY OF CANADA, MAP LIBRARY.

GEOLOGICAL SURVEY OF CANADA, INSTITUTE OF SEDIMENTARY AND PETROLEUM GEOLOGY.

GEOLOGICAL SURVEY OF CANADA, CORDILLERAN DIVISION.

GEOLOGICAL SURVEY OF CANADA, ATLANTIC GEOSCIENCE CENTRE/BEDFORD INSTITUTE OF OCEANOGRAPHY.

1495

METALLOGENIC STUDIES OF PB - ZN - BA OCCURRENCES IN THE LOWER AND MIDDLE PALEOZOIC SEDIMENTARY ROCKS OF THE LOWER ST. LAWRENCE AND NORTHERN GASPE AREA, QUEBEC; SCHRIJVER, K; 1987; 192 page(s); 1 map(s)/carte(s); LOCATION, MINERALIZATION, 1:500 000.

Availability/disponibilité:

Copies may be purchased/exemplaires en vente

ASHLEY REPRODUCTIONS INC.

Viewing/consultation

GEOLOGICAL SURVEY OF CANADA, MAP LIBRARY.

GEOLOGICAL SURVEY OF CANADA, INSTITUTE OF SEDIMENTARY AND PETROLEUM GEOLOGY.

GEOLOGICAL SURVEY OF CANADA, CORDILLERAN DIVISION.

GEOLOGICAL SURVEY OF CANADA, ATLANTIC GEOSCIENCE CENTRE/BEDFORD INSTITUTE OF OCEANOGRAPHY.

1496

ORGANIC GEOCHEMISTRY OF ORDOVICIAN COLLINGWOOD OIL SHALES ON MANITOULIN, COCKBURN, DRUMMOND AND ST. JOSEPH ISLANDS, SOUTHERN ONTARIO; MACAULEY, G; 1987; 30 page(s)

Availability/disponibilité:

Copies may be purchased/exemplaires en vente

RILEY'S DATASHARE INTERNATIONAL LIMITED.

Viewing/consultation

GEOLOGICAL SURVEY OF CANADA, MAP LIBRARY.

GEOLOGICAL SURVEY OF CANADA, INSTITUTE OF SEDIMENTARY AND PETROLEUM GEOLOGY.

GEOLOGICAL SURVEY OF CANADA, CORDILLERAN DIVISION.

GEOLOGICAL SURVEY OF CANADA, ATLANTIC GEOSCIENCE CENTRE/BEDFORD INSTITUTE OF OCEANOGRAPHY.

**Index to Geological Survey of Canada Open Files/
Index des dossiers publics de la Commission géologique du Canada**

1497

ORGANIC GEOCHEMISTRY OF ALBERT FORMATION OIL SHALES IN THE DOVER - BOUDREAU AREA, NEW BRUNSWICK; MACAULEY, G, BALL, F D; 1987; 36 page(s)

Availability/disponibilité:

Copies may be purchased/exemplaires en vente

RILEY'S DATASHARE INTERNATIONAL LIMITED.

Viewing/consultation

GEOLOGICAL SURVEY OF CANADA, MAP LIBRARY.

GEOLOGICAL SURVEY OF CANADA, INSTITUTE OF SEDIMENTARY AND PETROLEUM GEOLOGY.

GEOLOGICAL SURVEY OF CANADA, CORDILLERAN DIVISION.

GEOLOGICAL SURVEY OF CANADA, ATLANTIC GEOSCIENCE CENTRE/BEDFORD INSTITUTE OF OCEANOGRAPHY.

1498

ORGANIC GEOCHEMISTRY OF SOME CAMBRIAN - PROTEROZOIC SEDIMENTS, COLVILLE HILLS, NORTHWEST TERRITORIES; MACAULEY, G; 1987; 37 page(s)

Availability/disponibilité:

Copies may be purchased/exemplaires en vente

RILEY'S DATASHARE INTERNATIONAL LIMITED.

Viewing/consultation

GEOLOGICAL SURVEY OF CANADA, MAP LIBRARY.

GEOLOGICAL SURVEY OF CANADA, INSTITUTE OF SEDIMENTARY AND PETROLEUM GEOLOGY.

GEOLOGICAL SURVEY OF CANADA, CORDILLERAN DIVISION.

GEOLOGICAL SURVEY OF CANADA, ATLANTIC GEOSCIENCE CENTRE/BEDFORD INSTITUTE OF OCEANOGRAPHY.

1500

HIGH RESOLUTION AEROMAGNETIC TOTAL FIELD SURVEY OF LAKE HURON, ONTARIO; GEOLOGICAL SURVEY OF CANADA; 1987; 8 map(s)/carte(s); GEOPHYSICAL, MAGNETIC, 1:250 000.

Availability/disponibilité:

Copies may be purchased/exemplaires en vente

ASHLEY REPRODUCTIONS INC.

Viewing/consultation

GEOLOGICAL SURVEY OF CANADA, MAP LIBRARY.

GEOLOGICAL SURVEY OF CANADA, INSTITUTE OF SEDIMENTARY AND PETROLEUM GEOLOGY.

GEOLOGICAL SURVEY OF CANADA, CORDILLERAN DIVISION.

GEOLOGICAL SURVEY OF CANADA, ATLANTIC GEOSCIENCE CENTRE/BEDFORD INSTITUTE OF OCEANOGRAPHY.

1501

CRUISE REPORT: CSS HUDSON CRUISE 86 - 027, EASTERN VISCOUNT MELVILLE SOUND AND BARROW STRAIT AND ADJACENT WATERS; MACLEAN, B; 1987; 55 page(s)

Availability/disponibilité:

Copies may be purchased/exemplaires en vente

PRECISION MICROFILMING SERVICES LIMITED.

Viewing/consultation

GEOLOGICAL SURVEY OF CANADA, MAP LIBRARY.

GEOLOGICAL SURVEY OF CANADA, INSTITUTE OF SEDIMENTARY AND PETROLEUM GEOLOGY.

GEOLOGICAL SURVEY OF CANADA, CORDILLERAN DIVISION.

GEOLOGICAL SURVEY OF CANADA, ATLANTIC GEOSCIENCE CENTRE/BEDFORD INSTITUTE OF OCEANOGRAPHY.

**Index to Geological Survey of Canada Open Files/
Index des dossiers publics de la Commission géologique du Canada**

1502

GEOCHEMISTRY OF ORGANIC - RICH ORDOVICIAN SEDIMENTS ON AKPATOK AND BAFFIN ISLANDS, NORTHWEST TERRITORIES; MACAULEY, G; 1987; 27 page(s)

Availability/disponibilité:

Copies may be purchased/exemplaires en vente

RILEY'S DATASHARE INTERNATIONAL LIMITED.

Viewing/consultation

GEOLOGICAL SURVEY OF CANADA, MAP LIBRARY.

GEOLOGICAL SURVEY OF CANADA, INSTITUTE OF SEDIMENTARY AND PETROLEUM GEOLOGY.

GEOLOGICAL SURVEY OF CANADA, CORDILLERAN DIVISION.

GEOLOGICAL SURVEY OF CANADA, ATLANTIC GEOSCIENCE CENTRE/BEDFORD INSTITUTE OF OCEANOGRAPHY.

1503

ORGANIC GEOCHEMISTRY OF SOME CAMBRO - ORDOVICIAN OUTCROP, SAMPLES, WESTERN NEWFOUNDLAND; MACAULEY, G; 1987; 15 page(s)

Availability/disponibilité:

Copies may be purchased/exemplaires en vente

RILEY'S DATASHARE INTERNATIONAL LIMITED.

Viewing/consultation

GEOLOGICAL SURVEY OF CANADA, MAP LIBRARY.

GEOLOGICAL SURVEY OF CANADA, INSTITUTE OF SEDIMENTARY AND PETROLEUM GEOLOGY.

GEOLOGICAL SURVEY OF CANADA, CORDILLERAN DIVISION.

GEOLOGICAL SURVEY OF CANADA, ATLANTIC GEOSCIENCE CENTRE/BEDFORD INSTITUTE OF OCEANOGRAPHY.

1504

MAGNETIC DATA OVER THE CONTINENTAL MARGIN OF EASTERN CANADA: PREPARATION OF A DATA BASE AND CONSTRUCTION OF A 1:5 MILLION MAGNETIC ANOMALY MAP; VERHOEF, J, MACNAB, R; 1987; 95 page(s)

Availability/disponibilité:

Copies may be purchased/exemplaires en vente

DARTMOUTH XEROGRAPHIC LIMITED.

GEOLOGICAL SURVEY OF CANADA, GEOPHYSICAL DATA CENTRE.

Viewing/consultation

GEOLOGICAL SURVEY OF CANADA, MAP LIBRARY.

GEOLOGICAL SURVEY OF CANADA, INSTITUTE OF SEDIMENTARY AND PETROLEUM GEOLOGY.

GEOLOGICAL SURVEY OF CANADA, CORDILLERAN DIVISION.

GEOLOGICAL SURVEY OF CANADA, ATLANTIC GEOSCIENCE CENTRE/BEDFORD INSTITUTE OF OCEANOGRAPHY.

1505

GEOLOGY OF THE CENTRAL PART OF THE LONG RANGE INLIER, WESTERN NEWFOUNDLAND; OWEN, J V; 1987; 3 map(s)/carte(s); GEOLOGICAL, STRUCTURAL, 1:100 000.

Availability/disponibilité:

Copies may be purchased/exemplaires en vente

ASHLEY REPRODUCTIONS INC.

NEWFOUNDLAND DEPARTMENT OF MINES AND ENERGY, PUBLICATIONS AND INFORMATION SECTION.

Viewing/consultation

GEOLOGICAL SURVEY OF CANADA, MAP LIBRARY.

GEOLOGICAL SURVEY OF CANADA, INSTITUTE OF SEDIMENTARY AND PETROLEUM GEOLOGY.

GEOLOGICAL SURVEY OF CANADA, CORDILLERAN DIVISION.

GEOLOGICAL SURVEY OF CANADA, ATLANTIC GEOSCIENCE CENTRE/BEDFORD INSTITUTE OF OCEANOGRAPHY.

**Index to Geological Survey of Canada Open Files/
Index des dossiers publics de la Commission géologique du Canada**

1506

INTERPRETATION OF BEAUFORT SEA 1985 HIGH RESOLUTION REFRACTION / REFLECTION DATA; FORTIN, G; 1986; 53 page(s); 5 map(s)/carte(s); GEOPHYSICAL, LOCATION, 1:500 000.

Availability/disponibilité:

Viewing/consultation

GEOLOGICAL SURVEY OF CANADA, MAP LIBRARY.

GEOLOGICAL SURVEY OF CANADA, CORDILLERAN DIVISION.

GEOLOGICAL SURVEY OF CANADA, INSTITUTE OF SEDIMENTARY AND PETROLEUM GEOLOGY.

GEOLOGICAL SURVEY OF CANADA, ATLANTIC GEOSCIENCE CENTRE/BEDFORD INSTITUTE OF OCEANOGRAPHY.

1507

HIGH RESOLUTION SHALLOW SEISMIC REFLECTION PROFILES FROM THE FRASER DELTA, TSAWWASSEN, BRITISH COLUMBIA; PULLAN, S E, HUNTER, J A, GAGNE, R M, BURNS, R A, GOOD, R L; 1987; 5 page(s); 6 map(s)/carte(s); GEOPHYSICAL, SEISMIC, NO SCALE.

Availability/disponibilité:

Viewing/consultation

GEOLOGICAL SURVEY OF CANADA, MAP LIBRARY.

GEOLOGICAL SURVEY OF CANADA, CORDILLERAN DIVISION.

GEOLOGICAL SURVEY OF CANADA, INSTITUTE OF SEDIMENTARY AND PETROLEUM GEOLOGY.

GEOLOGICAL SURVEY OF CANADA, ATLANTIC GEOSCIENCE CENTRE/BEDFORD INSTITUTE OF OCEANOGRAPHY.

1508

GEOLOGIE DES FORMATIONS EN SURFACE, REGION DE CLORIDORME, GASPESIE, QUEBEC; VEILLETTE, J J; 1987; 1 map(s)/carte(s); GEOLOGICAL, SURFICIAL, 1:50 000.

Availability/disponibilité:

Copies may be purchased/exemplaires en vente

ASHLEY REPRODUCTIONS INC.

Viewing/consultation

GEOLOGICAL SURVEY OF CANADA, MAP LIBRARY.

GEOLOGICAL SURVEY OF CANADA, INSTITUTE OF SEDIMENTARY AND PETROLEUM GEOLOGY.

GEOLOGICAL SURVEY OF CANADA, CORDILLERAN DIVISION.

GEOLOGICAL SURVEY OF CANADA, ATLANTIC GEOSCIENCE CENTRE/BEDFORD INSTITUTE OF OCEANOGRAPHY.

1509

VEGETATION OF WESTERN MELVILLE ISLAND, DISTRICT OF FRANKLIN; EDLUND, S A; 1987; 2 map(s)/carte(s); BOTANICAL, VEGETATION, 1:250 000.

Availability/disponibilité:

Copies may be purchased/exemplaires en vente

ASHLEY REPRODUCTIONS INC.

Viewing/consultation

GEOLOGICAL SURVEY OF CANADA, MAP LIBRARY.

GEOLOGICAL SURVEY OF CANADA, INSTITUTE OF SEDIMENTARY AND PETROLEUM GEOLOGY.

GEOLOGICAL SURVEY OF CANADA, CORDILLERAN DIVISION.

GEOLOGICAL SURVEY OF CANADA, ATLANTIC GEOSCIENCE CENTRE/BEDFORD INSTITUTE OF OCEANOGRAPHY.

**Index to Geological Survey of Canada Open Files/
Index des dossiers publics de la Commission géologique du Canada**

1510

AIRBORNE GAMMA RAY SPECTROMETRIC COLOUR MAPS, VLF - EM PROFILE MAPS AND STACKED PROFILES, WINNIPEG RIVER AREA, MANITOBA; GEOLOGICAL SURVEY OF CANADA; 1986; 11 map(s)/carte(s); LOCATION, LOCATION, 1:100 000. GEOPHYSICAL, V L F SURVEYS, 1:100 000. GEOPHYSICAL, RADIOMETRIC, 1:100 000.

Availability/disponibilité:

Copies may be purchased/exemplaires en vente

ASHLEY REPRODUCTIONS INC.

GEOLOGICAL SURVEY OF CANADA, PUBLICATIONS OFFICE.

Viewing/consultation

GEOLOGICAL SURVEY OF CANADA, MAP LIBRARY.

GEOLOGICAL SURVEY OF CANADA, INSTITUTE OF SEDIMENTARY AND PETROLEUM GEOLOGY.

GEOLOGICAL SURVEY OF CANADA, CORDILLERAN DIVISION.

GEOLOGICAL SURVEY OF CANADA, ATLANTIC GEOSCIENCE CENTRE/BEDFORD INSTITUTE OF OCEANOGRAPHY.

1511

1986 ICE ISLAND REFRACTION SURVEY, PHASE I REPORT; ASUDEH, I, FORSYTH, D A, JACKSON, H R, STEPHENSON, R, WHITE, D; 1987; 147 page(s)

Availability/disponibilité:

Copies may be purchased/exemplaires en vente

ASHLEY REPRODUCTIONS INC.

Viewing/consultation

GEOLOGICAL SURVEY OF CANADA, MAP LIBRARY.

GEOLOGICAL SURVEY OF CANADA, INSTITUTE OF SEDIMENTARY AND PETROLEUM GEOLOGY.

GEOLOGICAL SURVEY OF CANADA, CORDILLERAN DIVISION.

GEOLOGICAL SURVEY OF CANADA, ATLANTIC GEOSCIENCE CENTRE/BEDFORD INSTITUTE OF OCEANOGRAPHY.

1512

DURATION MAGNITUDES FOR NAHANNI EARTHQUAKES RECORDED BY FIELD NETWORKS; WETMILLER, R J, PLOUFFE, M; 1987; 42 page(s)

Availability/disponibilité:

Copies may be purchased/exemplaires en vente

ASHLEY REPRODUCTIONS INC.

Viewing/consultation

GEOLOGICAL SURVEY OF CANADA, MAP LIBRARY.

GEOLOGICAL SURVEY OF CANADA, INSTITUTE OF SEDIMENTARY AND PETROLEUM GEOLOGY.

GEOLOGICAL SURVEY OF CANADA, CORDILLERAN DIVISION.

GEOLOGICAL SURVEY OF CANADA, ATLANTIC GEOSCIENCE CENTRE/BEDFORD INSTITUTE OF OCEANOGRAPHY.

1513

STUDY OF PRE - MESOZOIC STRATIGRAPHY AND STRUCTURE OF TUKTOYAKTUK PENINSULA, PHASE 1 - MARCH, 1987; WIELENS, J B W; 1987; 50 page(s); 2 map(s)/carte(s); GEOLOGICAL, STRATIGRAPHIC, 1:500 000.

Availability/disponibilité:

Copies may be purchased/exemplaires en vente

RILEY'S DATASHARE INTERNATIONAL LIMITED.

Viewing/consultation

GEOLOGICAL SURVEY OF CANADA, MAP LIBRARY.

GEOLOGICAL SURVEY OF CANADA, INSTITUTE OF SEDIMENTARY AND PETROLEUM GEOLOGY.

GEOLOGICAL SURVEY OF CANADA, CORDILLERAN DIVISION.

GEOLOGICAL SURVEY OF CANADA, ATLANTIC GEOSCIENCE CENTRE/BEDFORD INSTITUTE OF OCEANOGRAPHY.

**Index to Geological Survey of Canada Open Files/
Index des dossiers publics de la Commission géologique du Canada**

1514

SINGLE CHANNEL SEISMIC DATA, FOR THE STRAIT OF GEORGIA: BRITISH COLUMBIA, CANADA AND WASHINGTON, U.S.A; HAMILTON, T S, JEWSEBURY, G, FRYDECKY, I I; 1987; 10 page(s); 3 map(s)/carte(s); GEOPHYSICAL, SEISMIC SURVEYS, 1:250 000.

Availability/disponibilité:

Copies may be purchased/exemplaires en vente

ISLAND BLUE PRINT COMPANY LIMITED.

Viewing/consultation

GEOLOGICAL SURVEY OF CANADA, MAP LIBRARY.

GEOLOGICAL SURVEY OF CANADA, INSTITUTE OF SEDIMENTARY AND PETROLEUM GEOLOGY.

GEOLOGICAL SURVEY OF CANADA, CORDILLERAN DIVISION.

GEOLOGICAL SURVEY OF CANADA, ATLANTIC GEOSCIENCE CENTRE/BEDFORD INSTITUTE OF OCEANOGRAPHY.

1515

AIRBORNE GAMMA RAY SPECTROMETRIC COLOUR MAPS , VLF - EM PROFILE MAPS AND STACKED PROFILES, STAR LAKE - WADDY LAKE AREA, SASKATCHEWAN; GEOLOGICAL SURVEY OF CANADA; 1986; 12 map(s)/carte(s); LOCATION, FLIGHT LINES, 1:150 000. GEOPHYSICAL, V L F SURVEYS, 1:150 000. GEOPHYSICAL, RADIOMETRIC, 1:150 000.

Availability/disponibilité:

Copies may be purchased/exemplaires en vente

ASHLEY REPRODUCTIONS INC.

GEOLOGICAL SURVEY OF CANADA, PUBLICATIONS OFFICE.

Viewing/consultation

GEOLOGICAL SURVEY OF CANADA, MAP LIBRARY.

GEOLOGICAL SURVEY OF CANADA, INSTITUTE OF SEDIMENTARY AND PETROLEUM GEOLOGY.

GEOLOGICAL SURVEY OF CANADA, CORDILLERAN DIVISION.

GEOLOGICAL SURVEY OF CANADA, ATLANTIC GEOSCIENCE CENTRE/BEDFORD INSTITUTE OF OCEANOGRAPHY.

1516

RESULTS OF ROCK - EVAL/TOC ANALYSIS OF CORE THROUGH THE LOWER CRETACEOUS: MONKMAN PASS AREA, NORTHEASTERN BRITISH COLUMBIA; LECKIE, D A; 1987; 47 page(s)

Availability/disponibilité:

Copies may be purchased/exemplaires en vente

RILEY'S DATASHARE INTERNATIONAL LIMITED.

Viewing/consultation

GEOLOGICAL SURVEY OF CANADA, MAP LIBRARY.

GEOLOGICAL SURVEY OF CANADA, INSTITUTE OF SEDIMENTARY AND PETROLEUM GEOLOGY.

GEOLOGICAL SURVEY OF CANADA, CORDILLERAN DIVISION.

GEOLOGICAL SURVEY OF CANADA, ATLANTIC GEOSCIENCE CENTRE/BEDFORD INSTITUTE OF OCEANOGRAPHY.

1517

ASSESSMENT OF ACOUSTICAL TECHNOLOGY FOR SEABED GEOPHYSICAL INVESTIGATIONS IN ARCTIC REGIONS OF PERMANENT SEA ICE COVER; EARTH AND OCEAN RESEARCH LTD; 1987; 243 page(s)

Availability/disponibilité:

Copies may be purchased/exemplaires en vente

PRECISION MICROFILMING SERVICES LIMITED.

Viewing/consultation

GEOLOGICAL SURVEY OF CANADA, MAP LIBRARY.

GEOLOGICAL SURVEY OF CANADA, INSTITUTE OF SEDIMENTARY AND PETROLEUM GEOLOGY.

GEOLOGICAL SURVEY OF CANADA, CORDILLERAN DIVISION.

GEOLOGICAL SURVEY OF CANADA, ATLANTIC GEOSCIENCE CENTRE/BEDFORD INSTITUTE OF OCEANOGRAPHY.

**Index to Geological Survey of Canada Open Files/
Index des dossiers publics de la Commission géologique du Canada**

1518

THE CONCEPT, DESIGN AND EXPERIMENTAL EVALUATION OF AN ACOUSTIC SUB - SEABED INTERROGATOR; GUIGNE, J Y; 1987; 373 page(s)

Availability/disponibilité:

Copies may be purchased/exemplaires en vente

PRECISION MICROFILMING SERVICES LIMITED .

Viewing/consultation

GEOLOGICAL SURVEY OF CANADA, MAP LIBRARY.

GEOLOGICAL SURVEY OF CANADA, INSTITUTE OF SEDIMENTARY AND PETROLEUM GEOLOGY.

GEOLOGICAL SURVEY OF CANADA, CORDILLERAN DIVISION.

GEOLOGICAL SURVEY OF CANADA, ATLANTIC GEOSCIENCE CENTRE/BEDFORD INSTITUTE OF OCEANOGRAPHY.

1519

THE CORRELATION OF ACOUSTIC AND PHYSICAL PROPERTIES OF MARINE SEDIMENTS; SIMPKIN, P G; 1987; 250 page(s)

Availability/disponibilité:

Copies may be purchased/exemplaires en vente

PRECISION MICROFILMING SERVICES LIMITED.

Viewing/consultation

GEOLOGICAL SURVEY OF CANADA, MAP LIBRARY.

GEOLOGICAL SURVEY OF CANADA, INSTITUTE OF SEDIMENTARY AND PETROLEUM GEOLOGY.

GEOLOGICAL SURVEY OF CANADA, CORDILLERAN DIVISION.

GEOLOGICAL SURVEY OF CANADA, ATLANTIC GEOSCIENCE CENTRE/BEDFORD INSTITUTE OF OCEANOGRAPHY.

1520

EVALUATION / CALIBRATION OF MARINE SOURCE FOR HIGH RESOLUTION SEISMIC STUDIES; QUINN, F J, VIGIER, L, POLEY, D F, SIMPKIN, P G; 1988; 230 page(s); 22 map(s)/carte(s); GEOPHYSICAL, SEISMIC SURVEYS, MARINE, NO SCALE.

Availability/disponibilité:

Copies may be purchased/exemplaires en vente

Viewing/consultation

GEOLOGICAL SURVEY OF CANADA, MAP LIBRARY.

GEOLOGICAL SURVEY OF CANADA, INSTITUTE OF SEDIMENTARY AND PETROLEUM GEOLOGY.

GEOLOGICAL SURVEY OF CANADA, CORDILLERAN DIVISION.

GEOLOGICAL SURVEY OF CANADA, ATLANTIC GEOSCIENCE CENTRE/BEDFORD INSTITUTE OF OCEANOGRAPHY.

1521

A 35 MM MICROFILM COMPILATION OF COLLECTED ANALOG GEOPHYSICAL DATA FOR AGC / CHS CRUISE NO. 82034, BAFFIN BAY, DAVIS STRAIT, CUMBERLAND SOUND AND HUDSON BAY; SHERIN, A G, HARDY, I A, MERCHANT, S, BEAVER, D E, HOLT, D, CASH, M; 1989; 10 page(s)

Availability/disponibilité:

Copies may be purchased/exemplaires en vente

PRECISION MICROFILMING SERVICES LIMITED.

Viewing/consultation

GEOLOGICAL SURVEY OF CANADA, MAP LIBRARY.

GEOLOGICAL SURVEY OF CANADA, INSTITUTE OF SEDIMENTARY AND PETROLEUM GEOLOGY.

GEOLOGICAL SURVEY OF CANADA, CORDILLERAN DIVISION.

GEOLOGICAL SURVEY OF CANADA, ATLANTIC GEOSCIENCE CENTRE/BEDFORD INSTITUTE OF OCEANOGRAPHY.

**Index to Geological Survey of Canada Open Files/
Index des dossiers publics de la Commission géologique du Canada**

1526

A 35 MM MICROFILM COMPILATION OF COLLECTED BATHYMETRIC DATA FROM CRUISE 79015 [PHASE III], SCOTIAN SHELF; SHERIN, A G, HARDY, I A, MERCHANT, S, BEAVER, D E, HOLT, D, CASH, M; 1989; 8 page(s)

Availability/disponibilité:

Copies may be purchased/exemplaires en vente

PRECISION MICROFILMING SERVICES LIMITED.

Viewing/consultation

GEOLOGICAL SURVEY OF CANADA, MAP LIBRARY.

GEOLOGICAL SURVEY OF CANADA, INSTITUTE OF SEDIMENTARY AND PETROLEUM GEOLOGY.

GEOLOGICAL SURVEY OF CANADA, CORDILLERAN DIVISION.

GEOLOGICAL SURVEY OF CANADA, ATLANTIC GEOSCIENCE CENTRE/BEDFORD INSTITUTE OF OCEANOGRAPHY.

1527

A 35 MM MICROFILM COMPILATION OF COLLECTED BATHYMETRIC AND SEISMIC PROFILES FROM CRUISE 80030, NEARSHORE NORTHEAST NEWFOUNDLAND; SHERIN, A G, HARDY, I A, MERCHANT, S, BEAVER, D E, HOLT, D, CASH, M; 1989; 9 page(s)

Availability/disponibilité:

Copies may be purchased/exemplaires en vente

PRECISION MICROFILMING SERVICES LIMITED.

Viewing/consultation

GEOLOGICAL SURVEY OF CANADA, MAP LIBRARY.

GEOLOGICAL SURVEY OF CANADA, INSTITUTE OF SEDIMENTARY AND PETROLEUM GEOLOGY.

GEOLOGICAL SURVEY OF CANADA, CORDILLERAN DIVISION.

GEOLOGICAL SURVEY OF CANADA, ATLANTIC GEOSCIENCE CENTRE/BEDFORD INSTITUTE OF OCEANOGRAPHY.

1534

PETROLOGICAL/DIAGENETIC STUDY OF UPPER CRETACEOUS AND TERTIARY STRATA, BEAUFORT - MACKENZIE BASIN, PHASE I: PRELIMINARY ANALYSIS AND INTERPRETATION OF SAMPLES FROM CORE, OUTCROP, AND DRILL CUTTINGS; SCHMIDT, V; 1987; 49 page(s); 2 map(s)/carte(s); LOCATION, WELLS, 1:500 000.

Availability/disponibilité:

Copies may be purchased/exemplaires en vente

RILEY'S DATASHARE INTERNATIONAL LIMITED.

Viewing/consultation

GEOLOGICAL SURVEY OF CANADA, MAP LIBRARY.

GEOLOGICAL SURVEY OF CANADA, INSTITUTE OF SEDIMENTARY AND PETROLEUM GEOLOGY.

GEOLOGICAL SURVEY OF CANADA, CORDILLERAN DIVISION.

GEOLOGICAL SURVEY OF CANADA, ATLANTIC GEOSCIENCE CENTRE/BEDFORD INSTITUTE OF OCEANOGRAPHY.

1535

SEDIMENTOLOGY OF THE GOLDENVILLE - HALIFAX TRANSITION IN THE TANCOOK ISLAND AREA, SOUTH SHORE, NOVA SCOTIA; WALDRON, J W F; 1987; 50 page(s); 4 map(s)/carte(s); GEOLOGICAL, STRATIGRAPHIC, NO SCALE.

Availability/disponibilité:

Copies may be purchased/exemplaires en vente

ASHLEY REPRODUCTIONS INC.

Viewing/consultation

GEOLOGICAL SURVEY OF CANADA, MAP LIBRARY.

GEOLOGICAL SURVEY OF CANADA, INSTITUTE OF SEDIMENTARY AND PETROLEUM GEOLOGY.

GEOLOGICAL SURVEY OF CANADA, CORDILLERAN DIVISION.

GEOLOGICAL SURVEY OF CANADA, ATLANTIC GEOSCIENCE CENTRE/BEDFORD INSTITUTE OF OCEANOGRAPHY.

**Index to Geological Survey of Canada Open Files/
Index des dossiers publics de la Commission géologique du Canada**

1536

TERRAIN INVENTORY, QUIET LAKE, YUKON TERRITORY; JACKSON, JR., L E; 1987; 2 map(s)/carte(s); GEOLOGICAL, SURFICIAL GEOLOGY, 1:125 000.

Availability/disponibilité:

Copies may be purchased/exemplaires en vente

GEOLOGICAL SURVEY OF CANADA, CORDILLERAN DIVISION.

Viewing/consultation

GEOLOGICAL SURVEY OF CANADA, MAP LIBRARY.

GEOLOGICAL SURVEY OF CANADA, INSTITUTE OF SEDIMENTARY AND PETROLEUM GEOLOGY.

GEOLOGICAL SURVEY OF CANADA, CORDILLERAN DIVISION.

GEOLOGICAL SURVEY OF CANADA, ATLANTIC GEOSCIENCE CENTRE/BEDFORD INSTITUTE OF OCEANOGRAPHY.

1537

ADVANCE RELEASE OF HIGH RESOLUTION AEROMAGNETIC VERTICAL GRADIOMETER MAPS IN THE MUSQUODOBOIT AREA, NOVA SCOTIA; GEOLOGICAL SURVEY OF CANADA; 1987; 20 map(s)/carte(s); GEOPHYSICAL, VERTICAL GRADIENT, 1:25 000.

Availability/disponibilité:

Copies may be purchased/exemplaires en vente

PRECISION MICROFILMING SERVICES LIMITED.

Viewing/consultation

NOVA SCOTIA DEPARTMENT OF MINES.

1548

AIRBORNE GAMMA RAY SPECTROMETRIC COLOUR MAPS AND V L F - E M PROFILE MAPS, HOLMES LAKE AREA, NEW BRUNSWICK; GEOLOGICAL SURVEY OF CANADA; 1987; 52 map(s)/carte(s); GEOPHYSICAL, GAMMA-RAY SURVEYS, 1:50 000.

Availability/disponibilité:

Copies may be purchased/exemplaires en vente

ASHLEY REPRODUCTIONS INC.

Viewing/consultation

GEOLOGICAL SURVEY OF CANADA, MAP LIBRARY.

GEOLOGICAL SURVEY OF CANADA, INSTITUTE OF SEDIMENTARY AND PETROLEUM GEOLOGY.

GEOLOGICAL SURVEY OF CANADA, CORDILLERAN DIVISION.

GEOLOGICAL SURVEY OF CANADA, ATLANTIC GEOSCIENCE CENTRE/BEDFORD INSTITUTE OF OCEANOGRAPHY.

1549

PRELIMINARY INTERPRETATIONS OF THE MACKENZIE - BEAUFORT BASIN, DEEP CRUSTAL REFLECTION SURVEY; COOK, F A, COFLIN, K C, LANE, L S, DIETRICH, J R, DIXON, J; 1987; 37 page(s); 2 map(s)/carte(s); GEOPHYSICAL, PROFILES, NO SCALE.

Availability/disponibilité:

Copies may be purchased/exemplaires en vente

RILEY'S DATASHARE INTERNATIONAL LIMITED.

Viewing/consultation

GEOLOGICAL SURVEY OF CANADA, MAP LIBRARY.

GEOLOGICAL SURVEY OF CANADA, INSTITUTE OF SEDIMENTARY AND PETROLEUM GEOLOGY.

GEOLOGICAL SURVEY OF CANADA, CORDILLERAN DIVISION.

GEOLOGICAL SURVEY OF CANADA, ATLANTIC GEOSCIENCE CENTRE/BEDFORD INSTITUTE OF OCEANOGRAPHY.

**Index to Geological Survey of Canada Open Files/
Index des dossiers publics de la Commission géologique du Canada**

1551

A 35 MM MICROFILM COMPILATION OF COLLECTED BATHYMETRY DATA FROM CRUISE 77024, LABRADOR SEA, DAVIS STRAIT, BAFFIN BAY, LANCASTER SOUND, JONES SOUND AND SMITH SOUND, EASTERN ARCTIC; SHERIN, A G, HARDY, I A, MERCHANT, S, BEAVER, D E, HOLT, D, CASH, M; 1989; 9 page(s)

Availability/disponibilité:

Copies may be purchased/exemplaires en vente

PRECISION MICROFILMING SERVICES LIMITED.

Viewing/consultation

GEOLOGICAL SURVEY OF CANADA, MAP LIBRARY.

GEOLOGICAL SURVEY OF CANADA, INSTITUTE OF SEDIMENTARY AND PETROLEUM GEOLOGY.

GEOLOGICAL SURVEY OF CANADA, CORDILLERAN DIVISION.

GEOLOGICAL SURVEY OF CANADA, ATLANTIC GEOSCIENCE CENTRE/BEDFORD INSTITUTE OF OCEANOGRAPHY.

1559

A 35 MM MICROFILM COMPILATION OF COLLECTED ANALOG GEOPHYSICAL DATA FOR AGC CRUISE NO. 83039, BEDFORD BASIN, NOVA SCOTIA; SHERIN, A G, HARDY, I A, MERCHANT, S, BEAVER, D E, HOLT, D, CASH, M; 1989; 7 page(s)

Availability/disponibilité:

Copies may be purchased/exemplaires en vente

PRECISION MICROFILMING SERVICES LIMITED.

Viewing/consultation

GEOLOGICAL SURVEY OF CANADA, MAP LIBRARY.

GEOLOGICAL SURVEY OF CANADA, INSTITUTE OF SEDIMENTARY AND PETROLEUM GEOLOGY.

GEOLOGICAL SURVEY OF CANADA, CORDILLERAN DIVISION.

GEOLOGICAL SURVEY OF CANADA, ATLANTIC GEOSCIENCE CENTRE/BEDFORD INSTITUTE OF OCEANOGRAPHY.

1560

A 35 MM MICROFILM COMPILATION OF COLLECTED ANALOG GEOPHYSICAL DATA FOR AGC CRUISE NO. 82018, NORTHWEST ATLANTIC: EAST BERMUDA RISE AND SOUTHERN / NORTHERN NARES ABYSSAL PLAIN; SHERIN, A G, HARDY, I A, MERCHANT, S, BEAVER, D E, HOLT, D, CASH, M; 1989; 9 page(s)

Availability/disponibilité:

Copies may be purchased/exemplaires en vente

PRECISION MICROFILMING SERVICES LIMITED.

Viewing/consultation

GEOLOGICAL SURVEY OF CANADA, MAP LIBRARY.

GEOLOGICAL SURVEY OF CANADA, INSTITUTE OF SEDIMENTARY AND PETROLEUM GEOLOGY.

GEOLOGICAL SURVEY OF CANADA, CORDILLERAN DIVISION.

GEOLOGICAL SURVEY OF CANADA, ATLANTIC GEOSCIENCE CENTRE/BEDFORD INSTITUTE OF OCEANOGRAPHY.

1564

A 35 MM MICROFILM COMPILATION OF COLLECTED ANALOG GEOPHYSICAL DATA FOR AGC CRUISE NO. 83110, CONTINENTAL MARGIN SOUTHWEST GRAND BANKS; SHERIN, A G, HARDY, I A, MERCHANT, S, BEAVER, D E, HOLT, D, CASH, M; 1989; 9 page(s)

Availability/disponibilité:

Copies may be purchased/exemplaires en vente

PRECISION MICROFILMING SERVICES LIMITED.

Viewing/consultation

GEOLOGICAL SURVEY OF CANADA, MAP LIBRARY.

GEOLOGICAL SURVEY OF CANADA, INSTITUTE OF SEDIMENTARY AND PETROLEUM GEOLOGY.

GEOLOGICAL SURVEY OF CANADA, CORDILLERAN DIVISION.

GEOLOGICAL SURVEY OF CANADA, ATLANTIC GEOSCIENCE CENTRE/BEDFORD INSTITUTE OF OCEANOGRAPHY.

**Index to Geological Survey of Canada Open Files/
Index des dossiers publics de la Commission géologique du Canada**

1565

TECTONIC ASSEMBLAGE MAP OF THE CANADIAN CORDILLERA AND ADJACENT PARTS OF THE UNITED STATES OF AMERICA; WHEELER, J O, MCFEELY, P; 1987; 2 map(s)/carte(s); GEOLOGICAL, TECTONIC, 1:2 000 000.

Availability/disponibilité:

Copies may be purchased/exemplaires en vente

GEOLOGICAL SURVEY OF CANADA, CORDILLERAN DIVISION.
RILEY'S DATASHARE INTERNATIONAL LIMITED.

Viewing/consultation

GEOLOGICAL SURVEY OF CANADA, MAP LIBRARY.
GEOLOGICAL SURVEY OF CANADA, INSTITUTE OF SEDIMENTARY AND PETROLEUM GEOLOGY.
GEOLOGICAL SURVEY OF CANADA, CORDILLERAN DIVISION.
GEOLOGICAL SURVEY OF CANADA, ATLANTIC GEOSCIENCE CENTRE/BEDFORD INSTITUTE OF OCEANOGRAPHY.

1566

AN EVALUATION OF PORTABLE COMBINATION BREAKER/DRIVER/DRILLS FOR USE IN PERMAFROST ENVIRONMENTS; EGGINTON, P A, NIXON, F M; 1987; 9 page(s)

Availability/disponibilité:

Copies may be purchased/exemplaires en vente

ASHLEY REPRODUCTIONS INC.

Viewing/consultation

GEOLOGICAL SURVEY OF CANADA, MAP LIBRARY.
GEOLOGICAL SURVEY OF CANADA, INSTITUTE OF SEDIMENTARY AND PETROLEUM GEOLOGY.
GEOLOGICAL SURVEY OF CANADA, CORDILLERAN DIVISION.
GEOLOGICAL SURVEY OF CANADA, ATLANTIC GEOSCIENCE CENTRE/BEDFORD INSTITUTE OF OCEANOGRAPHY.

1567

GEOLOGY OF THE FOREST HILL AREA, EASTERN MEGUMA TERRANE, NOVA SCOTIA; HILL, J D; 1987; 1 map(s)/carte(s); GEOLOGICAL, STRUCTURAL, 1:50 000.

Availability/disponibilité:

Copies may be purchased/exemplaires en vente

PRECISION MICROFILMING SERVICES LIMITED.

Viewing/consultation

GEOLOGICAL SURVEY OF CANADA, MAP LIBRARY.
GEOLOGICAL SURVEY OF CANADA, INSTITUTE OF SEDIMENTARY AND PETROLEUM GEOLOGY.
GEOLOGICAL SURVEY OF CANADA, CORDILLERAN DIVISION.
GEOLOGICAL SURVEY OF CANADA, ATLANTIC GEOSCIENCE CENTRE/BEDFORD INSTITUTE OF OCEANOGRAPHY.

1568

PRELIMINARY REPORT ON PALEO - CHEMISTRY OF BENTHIC FORAMINIFERAL TESTS FROM FOUR GEOGRAPHICAL AREAS: ARCTIC, LABRADOR SLOPE, SCOTIAN RISE, AND BERMUDA RISE; WILLAR, T, BUCKLEY, D, FITZGERALD, R, WINTERS, G, VILKS, G; 1987; 7 page(s)

Availability/disponibilité:

Copies may be purchased/exemplaires en vente

PRECISION MICROFILMING SERVICES LIMITED.

Viewing/consultation

GEOLOGICAL SURVEY OF CANADA, MAP LIBRARY.
GEOLOGICAL SURVEY OF CANADA, INSTITUTE OF SEDIMENTARY AND PETROLEUM GEOLOGY.
GEOLOGICAL SURVEY OF CANADA, CORDILLERAN DIVISION.
GEOLOGICAL SURVEY OF CANADA, ATLANTIC GEOSCIENCE CENTRE/BEDFORD INSTITUTE OF OCEANOGRAPHY.

**Index to Geological Survey of Canada Open Files/
Index des dossiers publics de la Commission géologique du Canada**

1573

A 35 MM MICROFILM COMPILATION OF COLLECTED BATHYMETRIC PROFILES FROM THE LASE [LARGE APERTURE SEISMIC EXPERIMENT] CRUISE 81020, CONTINENTAL MARGIN OF EASTERN UNITED STATES, OFF NEW JERSEY; SHERIN, A G, HARDY, I A, MERCHANT, S, BEAVER, D E, HOLT, D, CASH, M; 1989; 9 page(s)

Availability/disponibilité:

Copies may be purchased/exemplaires en vente

PRECISION MICROFILMING SERVICES LIMITED.

Viewing/consultation

GEOLOGICAL SURVEY OF CANADA, MAP LIBRARY.

GEOLOGICAL SURVEY OF CANADA, INSTITUTE OF SEDIMENTARY AND PETROLEUM GEOLOGY.

GEOLOGICAL SURVEY OF CANADA, CORDILLERAN DIVISION.

GEOLOGICAL SURVEY OF CANADA, ATLANTIC GEOSCIENCE CENTRE/BEDFORD INSTITUTE OF OCEANOGRAPHY.

1578

A 35 MM MICROFILM COMPILATION OF COLLECTED BATHYMETRIC AND SEISMIC DATA FROM CRUISE 80004, SCOTIAN SHELF; SHERIN, A G, HARDY, I A, MERCHANT, S, BEAVER, D E, HOLT, D, CASH, M; 1989; 8 page(s)

Availability/disponibilité:

Copies may be purchased/exemplaires en vente

PRECISION MICROFILMING SERVICES LIMITED.

Viewing/consultation

GEOLOGICAL SURVEY OF CANADA, MAP LIBRARY.

GEOLOGICAL SURVEY OF CANADA, INSTITUTE OF SEDIMENTARY AND PETROLEUM GEOLOGY.

GEOLOGICAL SURVEY OF CANADA, CORDILLERAN DIVISION.

GEOLOGICAL SURVEY OF CANADA, ATLANTIC GEOSCIENCE CENTRE/BEDFORD INSTITUTE OF OCEANOGRAPHY.

1581

GEOPHYSICAL IMAGING SOFTWARE FOR IBM - COMPATIBLE MICROCOMPUTERS; BROOME, J; 1987; 47 page(s)

Availability/disponibilité:

Copies may be purchased/exemplaires en vente

GEOLOGICAL SURVEY OF CANADA, PUBLICATIONS OFFICE.

Viewing/consultation

GEOLOGICAL SURVEY OF CANADA, MAP LIBRARY.

GEOLOGICAL SURVEY OF CANADA, INSTITUTE OF SEDIMENTARY AND PETROLEUM GEOLOGY.

GEOLOGICAL SURVEY OF CANADA, CORDILLERAN DIVISION.

GEOLOGICAL SURVEY OF CANADA, ATLANTIC GEOSCIENCE CENTRE/BEDFORD INSTITUTE OF OCEANOGRAPHY.

1584

A PROGRAM TO CALCULATE GRAVITY TIDE CORRECTIONS ON THE IBM-PC; DRAGERT, H; 1988; 31 page(s)

Availability/disponibilité:

Copies may be purchased/exemplaires en vente

GEOLOGICAL SURVEY OF CANADA, PACIFIC GEOSCIENCE CENTRE.

Viewing/consultation

GEOLOGICAL SURVEY OF CANADA, MAP LIBRARY.

GEOLOGICAL SURVEY OF CANADA, INSTITUTE OF SEDIMENTARY AND PETROLEUM GEOLOGY.

GEOLOGICAL SURVEY OF CANADA, CORDILLERAN DIVISION.

GEOLOGICAL SURVEY OF CANADA, ATLANTIC GEOSCIENCE CENTRE/BEDFORD INSTITUTE OF OCEANOGRAPHY.

**Index to Geological Survey of Canada Open Files/
Index des dossiers publics de la Commission géologique du Canada**

1586

OVERBURDEN GEOCHEMISTRY AND POSSIBLE RELATIONS TO GOLD - BEARING ALLUVIAL DEPOSITS, SOUTHWEST GASPE/SIE, QUEBEC; BERNIER, M A, ELSON, J A, WEBBER, G R; 1987; 91 page(s)

Availability/disponibilité:

Copies may be purchased/exemplaires en vente

ASHLEY REPRODUCTIONS INC.

Viewing/consultation

GEOLOGICAL SURVEY OF CANADA, MAP LIBRARY.

GEOLOGICAL SURVEY OF CANADA, INSTITUTE OF SEDIMENTARY AND PETROLEUM GEOLOGY.

GEOLOGICAL SURVEY OF CANADA, CORDILLERAN DIVISION.

GEOLOGICAL SURVEY OF CANADA, ATLANTIC GEOSCIENCE CENTRE/BEDFORD INSTITUTE OF OCEANOGRAPHY.

1587

ICEBERG GROUNDING MODEL RESULTS FOR NORTHERN GRAND BANK, 1983 - 1986, AND SELECTED CONSOLIDATION AND RETRIEVAL OF ICE SCOUR DATA BASE; D'APOLLONIA, S J; 1986; 106 page(s)

Availability/disponibilité:

Copies may be purchased/exemplaires en vente

PRECISION MICROFILMING SERVICES LIMITED.

Viewing/consultation

GEOLOGICAL SURVEY OF CANADA, MAP LIBRARY.

GEOLOGICAL SURVEY OF CANADA, INSTITUTE OF SEDIMENTARY AND PETROLEUM GEOLOGY.

GEOLOGICAL SURVEY OF CANADA, CORDILLERAN DIVISION.

GEOLOGICAL SURVEY OF CANADA, ATLANTIC GEOSCIENCE CENTRE/BEDFORD INSTITUTE OF OCEANOGRAPHY.

1588

EXTENSION OF THE ICE SCOUR POPULATION MODEL TO ACCOMMODATE CROSSCUTTING: FINAL REPORT; GEONAUTICS LTD; 1986; 82 page(s)

Availability/disponibilité:

Copies may be purchased/exemplaires en vente

PRECISION MICROFILMING SERVICES LIMITED.

Viewing/consultation

GEOLOGICAL SURVEY OF CANADA, MAP LIBRARY.

GEOLOGICAL SURVEY OF CANADA, INSTITUTE OF SEDIMENTARY AND PETROLEUM GEOLOGY.

GEOLOGICAL SURVEY OF CANADA, CORDILLERAN DIVISION.

GEOLOGICAL SURVEY OF CANADA, ATLANTIC GEOSCIENCE CENTRE/BEDFORD INSTITUTE OF OCEANOGRAPHY.

1589

SEDIMENTOLOGY OF ARCTIC FJORDS EXPERIMENT: DATA REPORT, VOLUME 3; SYVITSKI, J P M, PRAEG, D B; 1987; 468 page(s)

Availability/disponibilité:

Copies may be purchased/exemplaires en vente

GEOLOGICAL SURVEY OF CANADA, ATLANTIC GEOSCIENCE CENTRE/BEDFORD INSTITUTE OF OCEANOGRAPHY.

Viewing/consultation

GEOLOGICAL SURVEY OF CANADA, MAP LIBRARY.

GEOLOGICAL SURVEY OF CANADA, INSTITUTE OF SEDIMENTARY AND PETROLEUM GEOLOGY.

GEOLOGICAL SURVEY OF CANADA, CORDILLERAN DIVISION.

GEOLOGICAL SURVEY OF CANADA, ATLANTIC GEOSCIENCE CENTRE/BEDFORD INSTITUTE OF OCEANOGRAPHY.

**Index to Geological Survey of Canada Open Files/
Index des dossiers publics de la Commission géologique du Canada**

1590

STRATIGRAPHIC TOPS IN WELLS FROM THE BEAUFORT - MACKENZIE BASIN; DIXON, J, DIETRICH, J R, WIELENS, J B W, PUGH, D C, WILLIAMS, G K, PRICE, L L, PEACH, R E; 1987

Availability/disponibilité:

Copies may be purchased/exemplaires en vente

RILEY'S DATASHARE INTERNATIONAL LIMITED.

Viewing/consultation

GEOLOGICAL SURVEY OF CANADA, MAP LIBRARY.

GEOLOGICAL SURVEY OF CANADA, INSTITUTE OF SEDIMENTARY AND PETROLEUM GEOLOGY.

GEOLOGICAL SURVEY OF CANADA, CORDILLERAN DIVISION.

GEOLOGICAL SURVEY OF CANADA, ATLANTIC GEOSCIENCE CENTRE/BEDFORD INSTITUTE OF OCEANOGRAPHY.

Related reference/référence connexe:

This document is replaced by/ce document est remplacé par GSCOF 01919.

1591

CONDUCTIVITY, MAGNETIC TOTAL FIELD, AND VERTICAL MAGNETIC GRADIENT MAPS OF MONTS STOKE AREA, QUEBEC [21E/5]/CARTES DE CONDUCTIVITE DU CHAMP TOTAL MAGNETIQUE ET DU GRADIENT VERTICAL MAGNETIQUE DE LA REGION DES MONTS STOKE, QUEBEC [21E/5]; GEOLOGICAL SURVEY OF CANADA; 1987; 105 map(s)/carte(s); GEOPHYSICAL, E M - V L F, 1:20 000. GEOPHYSICAL, AEROMAGNETIC, 1:50 000.

Availability/disponibilité:

Copies may be purchased/exemplaires en vente

GEOLOGICAL SURVEY OF CANADA, PUBLICATIONS OFFICE.

Viewing/consultation

GEOLOGICAL SURVEY OF CANADA, MAP LIBRARY.

GEOLOGICAL SURVEY OF CANADA, INSTITUTE OF SEDIMENTARY AND PETROLEUM GEOLOGY.

GEOLOGICAL SURVEY OF CANADA, CORDILLERAN DIVISION.

GEOLOGICAL SURVEY OF CANADA, ATLANTIC GEOSCIENCE CENTRE/BEDFORD INSTITUTE OF OCEANOGRAPHY.

1592

1986 GREAT LAKES SEISMIC REFLECTION SURVEY - MIGRATED DATA; MILKEREIT, B, GREEN, A G, MOREL A L'HUISSIER, P, LEE, M W, AGENA, W F; 1988; 35 page(s)

Availability/disponibilité:

Copies may be purchased/exemplaires en vente

ASHLEY REPRODUCTIONS INC.

Viewing/consultation

GEOLOGICAL SURVEY OF CANADA, MAP LIBRARY.

GEOLOGICAL SURVEY OF CANADA, INSTITUTE OF SEDIMENTARY AND PETROLEUM GEOLOGY.

GEOLOGICAL SURVEY OF CANADA, CORDILLERAN DIVISION.

GEOLOGICAL SURVEY OF CANADA, ATLANTIC GEOSCIENCE CENTRE/BEDFORD INSTITUTE OF OCEANOGRAPHY.

1593

DATA REPORT, PHYSICAL PROPERTIES PROGRAM HUDSON 87028 - HUDSON BAY; MARSTERS, J C; 1988; 93 page(s)

Availability/disponibilité:

Copies may be purchased/exemplaires en vente

PRECISION MICROFILMING SERVICES LIMITED.

Viewing/consultation

GEOLOGICAL SURVEY OF CANADA, MAP LIBRARY.

GEOLOGICAL SURVEY OF CANADA, INSTITUTE OF SEDIMENTARY AND PETROLEUM GEOLOGY.

GEOLOGICAL SURVEY OF CANADA, CORDILLERAN DIVISION.

GEOLOGICAL SURVEY OF CANADA, ATLANTIC GEOSCIENCE CENTRE/BEDFORD INSTITUTE OF OCEANOGRAPHY.

**Index to Geological Survey of Canada Open Files/
Index des dossiers publics de la Commission géologique du Canada**

1594

GEOLOGY OF THE IGNEOUS AND METAMORPHIC ROCKS OF NORTHERN CAPE BRETON ISLAND, NOVA SCOTIA; BARR, S M, RAESIDE, R P, JAMIESON, R A; 1987; 6 map(s)/carte(s); GEOLOGICAL, STRUCTURAL, 1:50 000.

Availability/disponibilité:

Copies may be purchased/exemplaires en vente

PRECISION MICROFILMING SERVICES LIMITED.

Viewing/consultation

GEOLOGICAL SURVEY OF CANADA, MAP LIBRARY.

GEOLOGICAL SURVEY OF CANADA, INSTITUTE OF SEDIMENTARY AND PETROLEUM GEOLOGY.

GEOLOGICAL SURVEY OF CANADA, CORDILLERAN DIVISION.

GEOLOGICAL SURVEY OF CANADA, ATLANTIC GEOSCIENCE CENTRE/BEDFORD INSTITUTE OF OCEANOGRAPHY.

1595

CRUISE REPORT: CSS HUDSON CRUISE 86 - 303, COASTAL SURVEYS IN THE CENTRAL QUEEN ELIZABETH ISLANDS, (DUNDAS, DEVON, SOMERSET, CAMERON, AND LOWTHER ISLANDS, NWT); TAYLOR, R B; 1987; 45 page(s)

Availability/disponibilité:

Copies may be purchased/exemplaires en vente

PRECISION MICROFILMING SERVICES LIMITED.

Viewing/consultation

GEOLOGICAL SURVEY OF CANADA, MAP LIBRARY.

GEOLOGICAL SURVEY OF CANADA, INSTITUTE OF SEDIMENTARY AND PETROLEUM GEOLOGY.

GEOLOGICAL SURVEY OF CANADA, CORDILLERAN DIVISION.

GEOLOGICAL SURVEY OF CANADA, ATLANTIC GEOSCIENCE CENTRE/BEDFORD INSTITUTE OF OCEANOGRAPHY.

1596

AIRBORNE GAMMA RAY SPECTROMETRIC COLOUR MAPS , VLF - EM PROFILE MAPS, TOTAL FIELD MAGNETIC MAP AND STACKED PROFILES, LACORNE BATHOLITH, QUEBEC; GEOLOGICAL SURVEY OF CANADA; 1986; 13 map(s)/carte(s); LOCATION, LOCATION, 1:100 000. GEOPHYSICAL, V L F SURVEYS, 1:100 000. GEOPHYSICAL, RADIOMETRIC, 100 000. GEOLOGICAL, LITHOLOGIC, 100 000.

Availability/disponibilité:

Copies may be purchased/exemplaires en vente

ASHLEY REPRODUCTIONS INC.

GEOLOGICAL SURVEY OF CANADA, PUBLICATIONS OFFICE.

Viewing/consultation

GEOLOGICAL SURVEY OF CANADA, MAP LIBRARY.

GEOLOGICAL SURVEY OF CANADA, INSTITUTE OF SEDIMENTARY AND PETROLEUM GEOLOGY.

GEOLOGICAL SURVEY OF CANADA, CORDILLERAN DIVISION.

GEOLOGICAL SURVEY OF CANADA, ATLANTIC GEOSCIENCE CENTRE/BEDFORD INSTITUTE OF OCEANOGRAPHY.

1597

GEOLOGY AND GEOCHEMISTRY OF PRECAMBRIAN CARBONATE ROCKS, CAPE BRETON ISLAND, NOVA SCOTIA; HILL, J R; 1987; 118 page(s); 14 map(s)/carte(s); GEOLOGICAL, STRUCTURAL, 1:250 000. LOCATION, SAMPLE LOCATIONS, 1:1 000.

Availability/disponibilité:

Copies may be purchased/exemplaires en vente

PRECISION MICROFILMING SERVICES LIMITED.

GEOLOGICAL SURVEY OF CANADA, PUBLICATIONS OFFICE.

Viewing/consultation

GEOLOGICAL SURVEY OF CANADA, MAP LIBRARY.

GEOLOGICAL SURVEY OF CANADA, INSTITUTE OF SEDIMENTARY AND PETROLEUM GEOLOGY.

GEOLOGICAL SURVEY OF CANADA, CORDILLERAN DIVISION.

GEOLOGICAL SURVEY OF CANADA, ATLANTIC GEOSCIENCE CENTRE/BEDFORD INSTITUTE OF OCEANOGRAPHY.

**Index to Geological Survey of Canada Open Files/
Index des dossiers publics de la Commission géologique du Canada**

1617

SEISMIC ZONES, ANCIENT FAULT SYSTEMS AND POST - GLACIAL FAULTING IN EASTERN CANADA;
KUMARAPELI, S; 1987; 51 page(s)

Availability/disponibilité:

Copies may be purchased/exemplaires en vente
ASHLEY REPRODUCTIONS INC.

Viewing/consultation

GEOLOGICAL SURVEY OF CANADA, MAP LIBRARY.
GEOLOGICAL SURVEY OF CANADA, INSTITUTE OF SEDIMENTARY AND PETROLEUM GEOLOGY.
GEOLOGICAL SURVEY OF CANADA, CORDILLERAN DIVISION.
GEOLOGICAL SURVEY OF CANADA, ATLANTIC GEOSCIENCE CENTRE/BEDFORD INSTITUTE OF OCEANOGRAPHY.

1618

VITRINITE REFLECTANCE (RO MAX) OF COAL SAMPLES FROM SOQUIP ET AL. TYRONE NO. 1; VONK, A M,
AVERY, M P; 1986; 20 page(s)

Availability/disponibilité:

Copies may be purchased/exemplaires en vente
PRECISION MICROFILMING SERVICES LIMITED.

Viewing/consultation

GEOLOGICAL SURVEY OF CANADA, MAP LIBRARY.
GEOLOGICAL SURVEY OF CANADA, INSTITUTE OF SEDIMENTARY AND PETROLEUM GEOLOGY.
GEOLOGICAL SURVEY OF CANADA, CORDILLERAN DIVISION.
GEOLOGICAL SURVEY OF CANADA, ATLANTIC GEOSCIENCE CENTRE/BEDFORD INSTITUTE OF OCEANOGRAPHY.

1619

VITRINITE REFLECTANCE (RO MAX) OF COAL SAMPLES FROM SOQUIP ET AL. NAUFRAGE NO. 1; VONK, A M,
AVERY, M P; 1986; 18 page(s)

Availability/disponibilité:

Copies may be purchased/exemplaires en vente
PRECISION MICROFILMING SERVICES LIMITED.

Viewing/consultation

GEOLOGICAL SURVEY OF CANADA, MAP LIBRARY.
GEOLOGICAL SURVEY OF CANADA, INSTITUTE OF SEDIMENTARY AND PETROLEUM GEOLOGY.
GEOLOGICAL SURVEY OF CANADA, CORDILLERAN DIVISION.
GEOLOGICAL SURVEY OF CANADA, ATLANTIC GEOSCIENCE CENTRE/BEDFORD INSTITUTE OF OCEANOGRAPHY.

1620

VITRINITE REFLECTANCE (RO MAX) OF COAL SAMPLES FROM IRVING - CHEVRON - TEXACO CABLEHEAD E
- 95; VONK, A M, AVERY, M P; 1986; 21 page(s)

Availability/disponibilité:

Copies may be purchased/exemplaires en vente
PRECISION MICROFILMING SERVICES LIMITED.

Viewing/consultation

GEOLOGICAL SURVEY OF CANADA, MAP LIBRARY.
GEOLOGICAL SURVEY OF CANADA, INSTITUTE OF SEDIMENTARY AND PETROLEUM GEOLOGY.
GEOLOGICAL SURVEY OF CANADA, CORDILLERAN DIVISION.
GEOLOGICAL SURVEY OF CANADA, ATLANTIC GEOSCIENCE CENTRE/BEDFORD INSTITUTE OF OCEANOGRAPHY.

**Index to Geological Survey of Canada Open Files/
Index des dossiers publics de la Commission géologique du Canada**

1621

NORMAN WELLS PIPELINE MONITORING SITES, GROUND TEMPERATURE DATA FILE: 1986; BURGESS, M.M.; 1987; 260 page(s)

Availability/disponibilité:

Copies may be purchased/exemplaires en vente
ASHLEY REPRODUCTIONS INC.

Viewing/consultation

GEOLOGICAL SURVEY OF CANADA, MAP LIBRARY.
GEOLOGICAL SURVEY OF CANADA, INSTITUTE OF SEDIMENTARY AND PETROLEUM GEOLOGY.
GEOLOGICAL SURVEY OF CANADA, CORDILLERAN DIVISION.
GEOLOGICAL SURVEY OF CANADA, ATLANTIC GEOSCIENCE CENTRE/BEDFORD INSTITUTE OF OCEANOGRAPHY.

1622

CANADIAN CRUSTAL STRESS DATA - A COMPILATION TO 1987; ADAMS, J; 1987; 130 page(s)

Availability/disponibilité:

Copies may be purchased/exemplaires en vente
ASHLEY REPRODUCTIONS INC.

Viewing/consultation

GEOLOGICAL SURVEY OF CANADA, MAP LIBRARY.
GEOLOGICAL SURVEY OF CANADA, INSTITUTE OF SEDIMENTARY AND PETROLEUM GEOLOGY.
GEOLOGICAL SURVEY OF CANADA, CORDILLERAN DIVISION.
GEOLOGICAL SURVEY OF CANADA, ATLANTIC GEOSCIENCE CENTRE/BEDFORD INSTITUTE OF OCEANOGRAPHY.

1623

SATELLITE ALTIMETRY APPLICATIONS FOR MARINE GRAVITY: SOFTWARE; CHRISTOU, N, KLEUSBERG, A, MANTHA, J, PAGIATAKIS, S; 1988; 112 page(s)

Availability/disponibilité:

Copies may be purchased/exemplaires en vente
PRECISION MICROFILMING SERVICES LIMITED.

Viewing/consultation

GEOLOGICAL SURVEY OF CANADA, MAP LIBRARY.
GEOLOGICAL SURVEY OF CANADA, INSTITUTE OF SEDIMENTARY AND PETROLEUM GEOLOGY.
GEOLOGICAL SURVEY OF CANADA, CORDILLERAN DIVISION.
GEOLOGICAL SURVEY OF CANADA, ATLANTIC GEOSCIENCE CENTRE/BEDFORD INSTITUTE OF OCEANOGRAPHY.

Related reference/référence connexe:

This document is related to/ce document est relié à GSC OF 1432.

1624

MODELLING THE GROWTH OF A PROGRADING DELTA: NUMERICS, SENSITIVITY, PROGRAM CODE AND USERS GUIDE; CALABRESE, E A, SYVITSKI, J P M; 1988; 61 page(s)

Availability/disponibilité:

Copies may be purchased/exemplaires en vente
PRECISION MICROFILMING SERVICES LIMITED.

Viewing/consultation

GEOLOGICAL SURVEY OF CANADA, MAP LIBRARY.
GEOLOGICAL SURVEY OF CANADA, INSTITUTE OF SEDIMENTARY AND PETROLEUM GEOLOGY.
GEOLOGICAL SURVEY OF CANADA, CORDILLERAN DIVISION.
GEOLOGICAL SURVEY OF CANADA, ATLANTIC GEOSCIENCE CENTRE/BEDFORD INSTITUTE OF OCEANOGRAPHY.

**Index to Geological Survey of Canada Open Files/
Index des dossiers publics de la Commission géologique du Canada**

1625

ADVANCE RELEASE OF HIGH RESOLUTION AEROMAGNETIC VERTICAL GRADIENT AND TOTAL FIELD SURVEYS IN THE FLIN FLON AND ROOT LAKE AREAS, MANITOBA AND SASKATCHEWAN; GEOLOGICAL SURVEY OF CANADA; 1987; 28 map(s)/carte(s); GEOPHYSICAL, MAGNETIC, 1:20 000.

Availability/disponibilité:

Copies may be purchased/exemplaires en vente

MANITOBA DEPARTMENT OF ENERGY AND MINES, MINERAL RESOURCES DIVISION.

Viewing/consultation

SASKATCHEWAN DEPARTMENT OF ENERGY AND MINES, REGIONAL GEOLOGIST'S OFFICE [LA RONGE].

1626

ADVANCE RELEASE OF HIGH RESOLUTION AEROMAGNETIC VERTICAL GRADIENT AND TOTAL FIELD SURVEYS IN THE WILDNEST, HANSON LAKE, FLIN FLON, AMISK LAKE AND NAMEW LAKE AREAS OF SASKATCHEWAN AND MANITOBA; GEOLOGICAL SURVEY OF CANADA; 1987; 56 map(s)/carte(s); GEOPHYSICAL, MAGNETIC, 1:20 000.

Availability/disponibilité:

Copies may be purchased/exemplaires en vente

RILEY'S DATASHARE INTERNATIONAL LIMITED.

Viewing/consultation

SASKATCHEWAN DEPARTMENT OF ENERGY AND MINES, REGIONAL GEOLOGIST'S OFFICE [LA RONGE].

1627

HFRED: A FORTRAN 77 PROGRAM FOR THE REDUCTION OF MARINE HEAT - FLOW DATA ON A IBM - COMPATIBLE MICROCOMPUTER; VILLINGER, H, DAVIS, E E; 1987; 78 page(s)

Availability/disponibilité:

Copies may be purchased/exemplaires en vente

GEOLOGICAL SURVEY OF CANADA, PACIFIC GEOSCIENCE CENTRE.

Viewing/consultation

GEOLOGICAL SURVEY OF CANADA, MAP LIBRARY.

GEOLOGICAL SURVEY OF CANADA, INSTITUTE OF SEDIMENTARY AND PETROLEUM GEOLOGY.

GEOLOGICAL SURVEY OF CANADA, CORDILLERAN DIVISION.

GEOLOGICAL SURVEY OF CANADA, ATLANTIC GEOSCIENCE CENTRE/BEDFORD INSTITUTE OF OCEANOGRAPHY.

1636

REGIONAL LAKE SEDIMENT AND WATER GEOCHEMICAL RECONNAISSANCE DATA, PROVINCE OF NEWFOUNDLAND [LABRADOR]; HORN BROOK, E H W, FRISKE, P W B; 1988; 150 page(s); 47 map(s)/carte(s); GEOCHEMICAL, LAKE GEOCHEMISTRY, 1:1 000 000. GEOCHEMICAL, SAMPLE LOCATIONS, 1:500 000.

Availability/disponibilité:

Copies may be purchased/exemplaires en vente

GEOLOGICAL SURVEY OF CANADA, PUBLICATIONS OFFICE.

NEWFOUNDLAND DEPARTMENT OF MINES AND ENERGY, PUBLICATIONS AND INFORMATION SECTION.

Viewing/consultation

GEOLOGICAL SURVEY OF CANADA, MAP LIBRARY.

GEOLOGICAL SURVEY OF CANADA, INSTITUTE OF SEDIMENTARY AND PETROLEUM GEOLOGY.

GEOLOGICAL SURVEY OF CANADA, CORDILLERAN DIVISION.

GEOLOGICAL SURVEY OF CANADA, ATLANTIC GEOSCIENCE CENTRE/BEDFORD INSTITUTE OF OCEANOGRAPHY.

**Index to Geological Survey of Canada Open Files/
Index des dossiers publics de la Commission géologique du Canada**

1637

REGIONAL STREAM AND LAKE SEDIMENT AND WATER GEOCHEMICAL INFILL SURVEY DATA; HORN BROOK, E H W, FRISKE, P W B; 1988; 100 page(s); 52 map(s)/carte(s); GEOCHEMICAL, LAKE GEOCHEMISTRY, 1:1 000 000. GEOCHEMICAL, SAMPLE LOCATIONS, 1:500 000.

Availability/disponibilité:

Copies may be purchased/exemplaires en vente

GEOLOGICAL SURVEY OF CANADA, PUBLICATIONS OFFICE.

NEWFOUNDLAND DEPARTMENT OF MINES AND ENERGY, PUBLICATIONS AND INFORMATION SECTION.

Viewing/consultation

GEOLOGICAL SURVEY OF CANADA, MAP LIBRARY.

GEOLOGICAL SURVEY OF CANADA, INSTITUTE OF SEDIMENTARY AND PETROLEUM GEOLOGY.

GEOLOGICAL SURVEY OF CANADA, CORDILLERAN DIVISION.

GEOLOGICAL SURVEY OF CANADA, ATLANTIC GEOSCIENCE CENTRE/BEDFORD INSTITUTE OF OCEANOGRAPHY.

NEWFOUNDLAND DEPARTMENT OF MINES AND ENERGY, PUBLICATIONS AND INFORMATION SECTION.

1638

REGIONAL STREAM AND LAKE SEDIMENT AND WATER GEOCHEMICAL RECONNAISSANCE DATA, PROVINCE OF NEW BRUNSWICK; FRISKE, P W B, HORN BROOK, E H W; 1988; 80 page(s); 26 map(s)/carte(s); GEOCHEMICAL, SAMPLE LOCATIONS, 1:100 000. GEOCHEMICAL, ELEMENT DISTRIBUTION, 1:500 000.

Availability/disponibilité:

Copies may be purchased/exemplaires en vente

GEOLOGICAL SURVEY OF CANADA, PUBLICATIONS OFFICE.

NEW BRUNSWICK DEPARTMENT OF FORESTS, MINES AND ENERGY, GEOLOGICAL SURVEY BRANCH, MINERAL RESOURCES DIVISION.

REGIONAL GEOLOGIST'S OFFICE [SUSSEX].

Viewing/consultation

GEOLOGICAL SURVEY OF CANADA, MAP LIBRARY.

GEOLOGICAL SURVEY OF CANADA, INSTITUTE OF SEDIMENTARY AND PETROLEUM GEOLOGY.

GEOLOGICAL SURVEY OF CANADA, CORDILLERAN DIVISION.

GEOLOGICAL SURVEY OF CANADA, ATLANTIC GEOSCIENCE CENTRE/BEDFORD INSTITUTE OF OCEANOGRAPHY.

1639

REGIONAL LAKE SEDIMENT AND WATER GEOCHEMICAL RECONNAISSANCE DATA, BRUCE AREA, ONTARIO; HORN BROOK, E H W, FRISKE, P W B; 1988; 141 page(s); 26 map(s)/carte(s); GEOCHEMICAL, LAKE GEOCHEMISTRY, 1:1 000 000. GEOCHEMICAL, SAMPLE LOCATIONS, 1:500 000.

Availability/disponibilité:

Copies may be purchased/exemplaires en vente

GEOLOGICAL SURVEY OF CANADA, PUBLICATIONS OFFICE.

MINING RECORDERS OFFICE [TIMMINS].

MINING RECORDERS OFFICE [KIRKLAND LAKE].

MINING RECORDERS OFFICE [SUDBURY].

MINING RECORDERS OFFICE [TORONTO].

REGIONAL GEOLOGIST'S OFFICE [COBALT].

Viewing/consultation

GEOLOGICAL SURVEY OF CANADA, MAP LIBRARY.

GEOLOGICAL SURVEY OF CANADA, INSTITUTE OF SEDIMENTARY AND PETROLEUM GEOLOGY.

GEOLOGICAL SURVEY OF CANADA, CORDILLERAN DIVISION.

GEOLOGICAL SURVEY OF CANADA, ATLANTIC GEOSCIENCE CENTRE/BEDFORD INSTITUTE OF OCEANOGRAPHY.

**Index to Geological Survey of Canada Open Files/
Index des dossiers publics de la Commission géologique du Canada**

1640

REGIONAL LAKE SEDIMENT AND WATER GEOCHEMICAL RECONNAISSANCE DATA, GOGAMA AREA, ONTARIO; HORN BROOK, E H W, FRISKE, P W B; 1988; 100 page(s); 26 map(s)/carte(s); GEOCHEMICAL, LAKE GEOCHEMISTRY, 1:1 000 000. GEOCHEMICAL, SAMPLE LOCATIONS, 1:500 000.

Availability/disponibilité:

Copies may be purchased/exemplaires en vente

GEOLOGICAL SURVEY OF CANADA, PUBLICATIONS OFFICE.
MINING RECORDERS OFFICE [TIMMINS].
MINING RECORDERS OFFICE [KIRKLAND LAKE].
MINING RECORDERS OFFICE [SUDBURY].
MINING RECORDERS OFFICE [TORONTO].
REGIONAL GEOLOGIST'S OFFICE [COBALT].

Viewing/consultation

GEOLOGICAL SURVEY OF CANADA, MAP LIBRARY.
GEOLOGICAL SURVEY OF CANADA, INSTITUTE OF SEDIMENTARY AND PETROLEUM GEOLOGY.
GEOLOGICAL SURVEY OF CANADA, CORDILLERAN DIVISION.
GEOLOGICAL SURVEY OF CANADA, ATLANTIC GEOSCIENCE CENTRE/BEDFORD INSTITUTE OF OCEANOGRAPHY.

1641

REGIONAL LAKE SEDIMENT AND WATER GEOCHEMICAL RECONNAISSANCE DATA, PROVINCE OF MANITOBA; HORN BROOK, E H W, FRISKE, P W B; 1988; 63 page(s); 26 map(s)/carte(s); GEOCHEMICAL, SAMPLE LOCATIONS, 1:500 000. GEOCHEMICAL, ELEMENT DISTRIBUTION, 1:750 000.

Availability/disponibilité:

Copies may be purchased/exemplaires en vente

GEOLOGICAL SURVEY OF CANADA, PUBLICATIONS OFFICE.
MANITOBA DEPARTMENT OF ENERGY AND MINES.
MINING RECORDERS OFFICE [THE PAS].

Viewing/consultation

GEOLOGICAL SURVEY OF CANADA, MAP LIBRARY.
GEOLOGICAL SURVEY OF CANADA, INSTITUTE OF SEDIMENTARY AND PETROLEUM GEOLOGY.
GEOLOGICAL SURVEY OF CANADA, CORDILLERAN DIVISION.
GEOLOGICAL SURVEY OF CANADA, ATLANTIC GEOSCIENCE CENTRE/BEDFORD INSTITUTE OF OCEANOGRAPHY.

1642

REGIONAL DATA SEDIMENT AND WATER GEOCHEMICAL RECONNAISSANCE DATA, PROVINCE OF SASKATCHEWAN; HORN BROOK, E H W, FRISKE, P W B; 1988; 100 page(s); 44 map(s)/carte(s); GEOCHEMICAL, SAMPLE LOCATIONS, 1:250 000. GEOCHEMICAL, ELEMENT DISTRIBUTION, 1:750 000.

Availability/disponibilité:

Copies may be purchased/exemplaires en vente

GEOLOGICAL SURVEY OF CANADA, PUBLICATIONS OFFICE.
SASKATCHEWAN DEPARTMENT OF ENERGY AND MINES, REGIONAL GEOLOGIST'S OFFICE [LA RONGE].
SASKATCHEWAN DEPARTMENT OF ENERGY AND MINES [REGINA].

Viewing/consultation

GEOLOGICAL SURVEY OF CANADA, MAP LIBRARY.
GEOLOGICAL SURVEY OF CANADA, INSTITUTE OF SEDIMENTARY AND PETROLEUM GEOLOGY.
GEOLOGICAL SURVEY OF CANADA, CORDILLERAN DIVISION.
GEOLOGICAL SURVEY OF CANADA, ATLANTIC GEOSCIENCE CENTRE/BEDFORD INSTITUTE OF OCEANOGRAPHY.

**Index to Geological Survey of Canada Open Files/
Index des dossiers publics de la Commission géologique du Canada**

1643

REGIONAL LAKE SEDIMENT AND WATER GEOCHEMICAL RECONNAISSANCE DATA, PROVINCE OF SASKATCHEWAN; HORN BROOK, E H W, FRISKE, P W B; 1988; 47 map(s)/carte(s); GEOCHEMICAL, SAMPLE LOCATIONS, 1:250 000. GEOCHEMICAL, ELEMENT DISTRIBUTION, 1:750 000.

Availability/disponibilité:

Copies may be purchased/exemplaires en vente

GEOLOGICAL SURVEY OF CANADA, PUBLICATIONS OFFICE.
SASKATCHEWAN DEPARTMENT OF ENERGY AND MINES, REGIONAL GEOLOGIST'S OFFICE [LA RONGE].
SASKATCHEWAN DEPARTMENT OF ENERGY AND MINES [REGINA].

Viewing/consultation

GEOLOGICAL SURVEY OF CANADA, MAP LIBRARY.
GEOLOGICAL SURVEY OF CANADA, INSTITUTE OF SEDIMENTARY AND PETROLEUM GEOLOGY.
GEOLOGICAL SURVEY OF CANADA, CORDILLERAN DIVISION.
GEOLOGICAL SURVEY OF CANADA, ATLANTIC GEOSCIENCE CENTRE/BEDFORD INSTITUTE OF OCEANOGRAPHY.

1644

REGIONAL LAKE SEDIMENT AND WATER GEOCHEMICAL RECONNAISSANCE DATA, PROVINCE OF SASKATCHEWAN; HORN BROOK, E H W, FRISKE, P W B; 1988; 120 page(s); 47 map(s)/carte(s); GEOCHEMICAL, SAMPLE LOCATION, 1:250 000. GEOCHEMICAL, ELEMENT DISTRIBUTION, 1:750 000.

Availability/disponibilité:

Copies may be purchased/exemplaires en vente

GEOLOGICAL SURVEY OF CANADA, PUBLICATIONS OFFICE.
SASKATCHEWAN DEPARTMENT OF ENERGY AND MINES, REGIONAL GEOLOGIST'S OFFICE [LA RONGE].
SASKATCHEWAN DEPARTMENT OF ENERGY AND MINES [REGINA].

Viewing/consultation

GEOLOGICAL SURVEY OF CANADA, MAP LIBRARY.
GEOLOGICAL SURVEY OF CANADA, INSTITUTE OF SEDIMENTARY AND PETROLEUM GEOLOGY.
GEOLOGICAL SURVEY OF CANADA, CORDILLERAN DIVISION.
GEOLOGICAL SURVEY OF CANADA, ATLANTIC GEOSCIENCE CENTRE/BEDFORD INSTITUTE OF OCEANOGRAPHY.

1645

REGIONAL STREAM SEDIMENT AND WATER GEOCHEMICAL RECONNAISSANCE DATA, ISKUT RIVER, BRITISH COLUMBIA; MATYSEK, P F, DAY, S J, GRAVEL, J L, JACKAMAN, W; 1988; 29 map(s)/carte(s); LOCATION, SAMPLE LOCATIONS, 1:100 000. LOCATION, SAMPLE LOCATIONS, 1:250 000. GEOCHEMICAL, ELEMENT ASSAYS, 1:250 000. GEOLOGICAL, MINERAL OCCURRENCE, 1:250 000.

Availability/disponibilité:

Copies may be purchased/exemplaires en vente

BRITISH COLUMBIA MINISTRY OF ENERGY, MINES AND PETROLEUM RESOURCES.
GEOLOGICAL SURVEY OF CANADA, PUBLICATIONS OFFICE.

Viewing/consultation

GEOLOGICAL SURVEY OF CANADA, MAP LIBRARY.
GEOLOGICAL SURVEY OF CANADA, INSTITUTE OF SEDIMENTARY AND PETROLEUM GEOLOGY.
GEOLOGICAL SURVEY OF CANADA, CORDILLERAN DIVISION.
GEOLOGICAL SURVEY OF CANADA, ATLANTIC GEOSCIENCE CENTRE/BEDFORD INSTITUTE OF OCEANOGRAPHY.

**Index to Geological Survey of Canada Open Files/
Index des dossiers publics de la Commission géologique du Canada**

1646

REGIONAL STREAM SEDIMENT AND WATER GEOCHEMICAL RECONNAISSANCE DATA, TELEGRAPH CREEK, BRITISH COLUMBIA; MATYSEK, P F, DAY, S J, GRAVEL, J L, JACKAMAN, W; 1988; 29 map(s)/carte(s); LOCATION, SAMPLE LOCATIONS, 1:100 000. LOCATION, SAMPLE LOCATIONS, 1:250 000. GEOCHEMICAL, ELEMENT ASSAYS, 1:250 000. GEOLOGICAL, MINERAL OCCURRENCE, 1:250 000.

Availability/disponibilité:

Copies may be purchased/exemplaires en vente

BRITISH COLUMBIA MINISTRY OF ENERGY, MINES AND PETROLEUM RESOURCES.
GEOLOGICAL SURVEY OF CANADA, PUBLICATIONS OFFICE.

Viewing/consultation

GEOLOGICAL SURVEY OF CANADA, MAP LIBRARY.
GEOLOGICAL SURVEY OF CANADA, INSTITUTE OF SEDIMENTARY AND PETROLEUM GEOLOGY.
GEOLOGICAL SURVEY OF CANADA, CORDILLERAN DIVISION.
GEOLOGICAL SURVEY OF CANADA, ATLANTIC GEOSCIENCE CENTRE/BEDFORD INSTITUTE OF OCEANOGRAPHY.

1647

REGIONAL STREAM SEDIMENT AND WATER GEOCHEMICAL RECONNAISSANCE DATA, TULSEQUAH, BRITISH COLUMBIA; MATYSEK, P F, DAY, S J, GRAVEL, J L, JACKAMAN, W; 1988; 29 map(s)/carte(s); LOCATION, SAMPLE LOCATIONS, 1:100 000. LOCATION, SAMPLE LOCATIONS, 1:250 000. GEOCHEMICAL, ELEMENT ASSAYS, 1:250 000. GEOLOGICAL, MINERAL OCCURRENCE, 1:250 000.

Availability/disponibilité:

Copies may be purchased/exemplaires en vente

BRITISH COLUMBIA MINISTRY OF ENERGY, MINES AND PETROLEUM RESOURCES.
GEOLOGICAL SURVEY OF CANADA, PUBLICATIONS OFFICE.

Viewing/consultation

GEOLOGICAL SURVEY OF CANADA, MAP LIBRARY.
GEOLOGICAL SURVEY OF CANADA, INSTITUTE OF SEDIMENTARY AND PETROLEUM GEOLOGY.
GEOLOGICAL SURVEY OF CANADA, CORDILLERAN DIVISION.
GEOLOGICAL SURVEY OF CANADA, ATLANTIC GEOSCIENCE CENTRE/BEDFORD INSTITUTE OF OCEANOGRAPHY.

1648

REGIONAL STREAM SEDIMENT AND WATER GEOCHEMICAL RECONNAISSANCE DATA, YUKON TERRITORY; HORN BROOK, E H W, FRISKE, P W B; 1988; 70 page(s); 26 map(s)/carte(s); GEOCHEMICAL, SAMPLE LOCATIONS, 1:50 000. GEOCHEMICAL, ELEMENT DISTRIBUTION, 1:500 000.

Availability/disponibilité:

Copies may be purchased/exemplaires en vente

GEOLOGICAL SURVEY OF CANADA, PUBLICATIONS OFFICE.

DEPARTMENT OF INDIAN AFFAIRS AND NORTHERN DEVELOPMENT, RESIDENT GEOLOGISTS OFFICE
[WHITEHORSE].

Viewing/consultation

GEOLOGICAL SURVEY OF CANADA, MAP LIBRARY.
GEOLOGICAL SURVEY OF CANADA, INSTITUTE OF SEDIMENTARY AND PETROLEUM GEOLOGY.
GEOLOGICAL SURVEY OF CANADA, CORDILLERAN DIVISION.
GEOLOGICAL SURVEY OF CANADA, ATLANTIC GEOSCIENCE CENTRE/BEDFORD INSTITUTE OF OCEANOGRAPHY.

**Index to Geological Survey of Canada Open Files/
Index des dossiers publics de la Commission géologique du Canada**

1649

REGIONAL STREAM SEDIMENT AND WATER GEOCHEMICAL RECONNAISSANCE DATA, YUKON TERRITORY; HORN BROOK, E H W, FRISKE, P W B; 1988; 60 page(s); 26 map(s)/carte(s); GEOCHEMICAL, SAMPLE LOCATION, 1:50 000. GEOCHEMICAL, ELEMENT DISTRIBUTION, 1:500 000.

Availability/disponibilité:

Copies may be purchased/exemplaires en vente

GEOLOGICAL SURVEY OF CANADA, PUBLICATIONS OFFICE.
DEPARTMENT OF INDIAN AFFAIRS AND NORTHERN DEVELOPMENT, RESIDENT GEOLOGISTS OFFICE
[WHITEHORSE].

Viewing/consultation

GEOLOGICAL SURVEY OF CANADA, MAP LIBRARY.
GEOLOGICAL SURVEY OF CANADA, INSTITUTE OF SEDIMENTARY AND PETROLEUM GEOLOGY.
GEOLOGICAL SURVEY OF CANADA, CORDILLERAN DIVISION.
GEOLOGICAL SURVEY OF CANADA, ATLANTIC GEOSCIENCE CENTRE/BEDFORD INSTITUTE OF OCEANOGRAPHY.

1650

REGIONAL STREAM SEDIMENT AND WATER GEOCHEMICAL RECONNAISSANCE DATA, YUKON TERRITORY; HORN BROOK, E H W, FRISKE, P W B; 1988; 60 page(s); 26 map(s)/carte(s); GEOCHEMICAL, SAMPLE LOCATION, 1:250 000. GEOCHEMICAL, ELEMENT DISTRIBUTION, 1:750 000.

Availability/disponibilité:

Copies may be purchased/exemplaires en vente

GEOLOGICAL SURVEY OF CANADA, PUBLICATIONS OFFICE.
DEPARTMENT OF INDIAN AFFAIRS AND NORTHERN DEVELOPMENT, RESIDENT GEOLOGISTS OFFICE
[WHITEHORSE].

Viewing/consultation

GEOLOGICAL SURVEY OF CANADA, MAP LIBRARY.
GEOLOGICAL SURVEY OF CANADA, INSTITUTE OF SEDIMENTARY AND PETROLEUM GEOLOGY.
GEOLOGICAL SURVEY OF CANADA, CORDILLERAN DIVISION.
GEOLOGICAL SURVEY OF CANADA, ATLANTIC GEOSCIENCE CENTRE/BEDFORD INSTITUTE OF OCEANOGRAPHY.

1651

BEDROCK GEOLOGY, YELVERTON INLET MAP AREA, NORTHERN ELLESMERE ISLAND, INTERIM REPORT AND MAP; TRETTIN, H P, FRISCH, T; 1987; 105 page(s); 3 map(s)/carte(s); GEOLOGICAL, STRUCTURAL, 1:125 000. LOCATION, SAMPLES, 1:125 000. GEOLOGICAL, TECTONIC, 1:1 000 000.

Availability/disponibilité:

Copies may be purchased/exemplaires en vente

RILEY'S DATASHARE INTERNATIONAL LIMITED.

Viewing/consultation

GEOLOGICAL SURVEY OF CANADA, MAP LIBRARY.
GEOLOGICAL SURVEY OF CANADA, INSTITUTE OF SEDIMENTARY AND PETROLEUM GEOLOGY.
GEOLOGICAL SURVEY OF CANADA, CORDILLERAN DIVISION.
GEOLOGICAL SURVEY OF CANADA, ATLANTIC GEOSCIENCE CENTRE/BEDFORD INSTITUTE OF OCEANOGRAPHY.

1652

PRE - CARBONIFEROUS GEOLOGY, M'CLINTOCK INLET MAP AREA, NORTHERN ELLESMERE ISLAND, INTERIM REPORT AND MAP; TRETTIN, H P; 1987; 247 page(s); 4 map(s)/carte(s); GEOLOGICAL, STRUCTURAL, 1:1 000 000. GEOLOGICAL, STRUCTURAL, 1:250 000.

Availability/disponibilité:

Copies may be purchased/exemplaires en vente

RILEY'S DATASHARE INTERNATIONAL LIMITED.

Viewing/consultation

GEOLOGICAL SURVEY OF CANADA, MAP LIBRARY.
GEOLOGICAL SURVEY OF CANADA, INSTITUTE OF SEDIMENTARY AND PETROLEUM GEOLOGY.
GEOLOGICAL SURVEY OF CANADA, CORDILLERAN DIVISION.
GEOLOGICAL SURVEY OF CANADA, ATLANTIC GEOSCIENCE CENTRE/BEDFORD INSTITUTE OF OCEANOGRAPHY.

**Index to Geological Survey of Canada Open Files/
Index des dossiers publics de la Commission géologique du Canada**

1655

REVIEW OF THE GEOLOGY OF WRANGELL ISLAND, CHUKCHI AND EAST SIBERIAN SEAS, FAR NORTHEASTERN SOVIET UNION; CECILE, M P, HARRISON, J C; 1987; 109 page(s)

Availability/disponibilité:

Copies may be purchased/exemplaires en vente

RILEY'S DATASHARE INTERNATIONAL LIMITED.

Viewing/consultation

GEOLOGICAL SURVEY OF CANADA, MAP LIBRARY.

GEOLOGICAL SURVEY OF CANADA, INSTITUTE OF SEDIMENTARY AND PETROLEUM GEOLOGY.

GEOLOGICAL SURVEY OF CANADA, CORDILLERAN DIVISION.

GEOLOGICAL SURVEY OF CANADA, ATLANTIC GEOSCIENCE CENTRE/BEDFORD INSTITUTE OF OCEANOGRAPHY.

1656

GEOLOGICAL MAP OF THE GLASGOW - TONEY RIVER AREA, NOVA SCOTIA; YEO, G M; 1987; 1 map(s)/carte(s); GEOLOGICAL, STRUCTURAL, 1:50 000.

Availability/disponibilité:

Copies may be purchased/exemplaires en vente

PRECISION MICROFILMING SERVICES LIMITED.

Viewing/consultation

GEOLOGICAL SURVEY OF CANADA, MAP LIBRARY.

GEOLOGICAL SURVEY OF CANADA, INSTITUTE OF SEDIMENTARY AND PETROLEUM GEOLOGY.

GEOLOGICAL SURVEY OF CANADA, CORDILLERAN DIVISION.

GEOLOGICAL SURVEY OF CANADA, ATLANTIC GEOSCIENCE CENTRE/BEDFORD INSTITUTE OF OCEANOGRAPHY.

1661

MARINE MULTICHANNEL SEISMIC REFLECTION, GRAVITY AND MAGNETIC PROFILES, VANCOUVER ISLAND, CONTINENTAL MARGIN AND JUAN DE FUCA RIDGE; YORATH, C J, CLOWES, R M, MACDONALD, R D, SPENCER, C, DAVIS, E E, HYNDMAN, R D, ROHR, K, SWEENEY, J F, CURRIE, R G, HALPENNY, J F, SEEMANN, D A; 1987; 26 page(s); 7 map(s)/carte(s); GEOPHYSICAL, PROFILES, NO SCALE.

Availability/disponibilité:

Copies may be purchased/exemplaires en vente

GEOLOGICAL SURVEY OF CANADA, CORDILLERAN DIVISION.

Viewing/consultation

GEOLOGICAL SURVEY OF CANADA, MAP LIBRARY.

GEOLOGICAL SURVEY OF CANADA, INSTITUTE OF SEDIMENTARY AND PETROLEUM GEOLOGY.

GEOLOGICAL SURVEY OF CANADA, CORDILLERAN DIVISION.

GEOLOGICAL SURVEY OF CANADA, ATLANTIC GEOSCIENCE CENTRE/BEDFORD INSTITUTE OF OCEANOGRAPHY.

1662

MACKENZIE DELTA DEEP CRUSTAL SEISMIC REFLECTION DATA, FRONTIER GEOSCIENCE PROJECT LINES FGP 86-1, FGP 86-2; GEOLOGICAL SURVEY OF CANADA; 1987; 200 page(s); 1 map(s)/carte(s); GEOPHYSICAL, SEISMIC PROFILES, NO SCALE.

Availability/disponibilité:

Copies may be purchased/exemplaires en vente

RILEY'S DATASHARE INTERNATIONAL LIMITED.

Viewing/consultation

GEOLOGICAL SURVEY OF CANADA, MAP LIBRARY.

GEOLOGICAL SURVEY OF CANADA, INSTITUTE OF SEDIMENTARY AND PETROLEUM GEOLOGY.

GEOLOGICAL SURVEY OF CANADA, CORDILLERAN DIVISION.

GEOLOGICAL SURVEY OF CANADA, ATLANTIC GEOSCIENCE CENTRE/BEDFORD INSTITUTE OF OCEANOGRAPHY.

**Index to Geological Survey of Canada Open Files/
Index des dossiers publics de la Commission géologique du Canada**

1663

AGE OF THE NEUBURG FORMATION (BAVARIA, FEDERAL REPUBLIC OF GERMANY) AND ITS CORRELATION WITH THE SUBBOREAL VOLGIAN AND MEDITERRANEAN TITHONIAN; JELETZKY, J A; 1987; 35 page(s)

Availability/disponibilité:

Copies may be purchased/exemplaires en vente

RILEY'S DATASHARE INTERNATIONAL LIMITED.

Viewing/consultation

GEOLOGICAL SURVEY OF CANADA, MAP LIBRARY.

GEOLOGICAL SURVEY OF CANADA, INSTITUTE OF SEDIMENTARY AND PETROLEUM GEOLOGY.

GEOLOGICAL SURVEY OF CANADA, CORDILLERAN DIVISION.

GEOLOGICAL SURVEY OF CANADA, ATLANTIC GEOSCIENCE CENTRE/BEDFORD INSTITUTE OF OCEANOGRAPHY.

1672

INDUSTRIAL MINERALS IN EASTERN ONTARIO: CLARENDON SILLIMANITE OCCURRENCE; BLACK, S J, RENCZ, A N; 1987; 13 page(s); 1 map(s)/carte(s); GEOLOGICAL, MINERALIZATION, 1:2 500.

Availability/disponibilité:

Copies may be purchased/exemplaires en vente

ASHLEY REPRODUCTIONS INC.

Viewing/consultation

GEOLOGICAL SURVEY OF CANADA, MAP LIBRARY.

GEOLOGICAL SURVEY OF CANADA, INSTITUTE OF SEDIMENTARY AND PETROLEUM GEOLOGY.

GEOLOGICAL SURVEY OF CANADA, CORDILLERAN DIVISION.

GEOLOGICAL SURVEY OF CANADA, ATLANTIC GEOSCIENCE CENTRE/BEDFORD INSTITUTE OF OCEANOGRAPHY.

1678

REPORT ON CSS DAWSON CRUISE 87-023 IN THE GULF OF ST. LAWRENCE; PRAEG, D B, SYVITSKI, J P M, ASPREY, K, CURRIE, R, HEIN, F, MILLER, A, SHERIN, A, STANDEN, G; 1988; 84 page(s)

Availability/disponibilité:

Copies may be purchased/exemplaires en vente

PRECISION MICROFILMING SERVICES LIMITED.

Viewing/consultation

GEOLOGICAL SURVEY OF CANADA, MAP LIBRARY.

GEOLOGICAL SURVEY OF CANADA, INSTITUTE OF SEDIMENTARY AND PETROLEUM GEOLOGY.

GEOLOGICAL SURVEY OF CANADA, CORDILLERAN DIVISION.

GEOLOGICAL SURVEY OF CANADA, ATLANTIC GEOSCIENCE CENTRE/BEDFORD INSTITUTE OF OCEANOGRAPHY.

1681

A FORTRAN 77 PROGRAM FOR POISSON REGRESSION; CHUNG, C F; 1988

Availability/disponibilité:

Copies may be purchased/exemplaires en vente

GEOLOGICAL SURVEY OF CANADA, PUBLICATIONS OFFICE.

Viewing/consultation

GEOLOGICAL SURVEY OF CANADA, MAP LIBRARY.

GEOLOGICAL SURVEY OF CANADA, INSTITUTE OF SEDIMENTARY AND PETROLEUM GEOLOGY.

GEOLOGICAL SURVEY OF CANADA, CORDILLERAN DIVISION.

GEOLOGICAL SURVEY OF CANADA, ATLANTIC GEOSCIENCE CENTRE/BEDFORD INSTITUTE OF OCEANOGRAPHY.

**Index to Geological Survey of Canada Open Files/
Index des dossiers publics de la Commission géologique du Canada**

1682

SURFICIAL GEOLOGY OF HECATE STRAIT, BRITISH COLUMBIA CONTINENTAL SHELF; VAUGHN BARRIE, J; 1988; 74 page(s)

Availability/disponibilité:

Copies may be purchased/exemplaires en vente

GEOLOGICAL SURVEY OF CANADA, CORDILLERAN DIVISION.

Viewing/consultation

GEOLOGICAL SURVEY OF CANADA, MAP LIBRARY.

GEOLOGICAL SURVEY OF CANADA, INSTITUTE OF SEDIMENTARY AND PETROLEUM GEOLOGY.

GEOLOGICAL SURVEY OF CANADA, CORDILLERAN DIVISION.

GEOLOGICAL SURVEY OF CANADA, ATLANTIC GEOSCIENCE CENTRE/BEDFORD INSTITUTE OF OCEANOGRAPHY.

1683

DIGITAL AEROMAGNETIC DATA OF JUNA DE FUCA TO QUEEN CHARLOTTE ISLAND AREA, BRITISH COLUMBIA; BARRINGER SURVEYS; 1987

Availability/disponibilité:

Copies may be purchased/exemplaires en vente

GEOLOGICAL SURVEY OF CANADA, GEOPHYSICAL DATA CENTRE.

Viewing/consultation

GEOLOGICAL SURVEY OF CANADA, MAP LIBRARY.

GEOLOGICAL SURVEY OF CANADA, INSTITUTE OF SEDIMENTARY AND PETROLEUM GEOLOGY.

GEOLOGICAL SURVEY OF CANADA, CORDILLERAN DIVISION.

GEOLOGICAL SURVEY OF CANADA, ATLANTIC GEOSCIENCE CENTRE/BEDFORD INSTITUTE OF OCEANOGRAPHY.

1684

DISTRIBUTION OF LITHOLOGIC COMPONENTS ON THE EASTERN SCOTIAN SHELF; FRICKER, A, AUST, G; 1988; 90 page(s)

Availability/disponibilité:

Copies may be purchased/exemplaires en vente

PRECISION MICROFILMING SERVICES LIMITED.

Viewing/consultation

GEOLOGICAL SURVEY OF CANADA, MAP LIBRARY.

GEOLOGICAL SURVEY OF CANADA, INSTITUTE OF SEDIMENTARY AND PETROLEUM GEOLOGY.

GEOLOGICAL SURVEY OF CANADA, CORDILLERAN DIVISION.

GEOLOGICAL SURVEY OF CANADA, ATLANTIC GEOSCIENCE CENTRE/BEDFORD INSTITUTE OF OCEANOGRAPHY.

1685

GEOLOGICAL MAP OF THE SOUTHEASTERN AMER LAKE AREA, DISTRICT OF KEEWATIN, NORTHWEST TERRITORIES; ASHTON, K E; 1987; 1 map(s)/carte(s); GEOLOGICAL, STRUCTURAL, 1:50 000.

Availability/disponibilité:

Copies may be purchased/exemplaires en vente

ASHLEY REPRODUCTIONS INC.

Viewing/consultation

GEOLOGICAL SURVEY OF CANADA, MAP LIBRARY.

GEOLOGICAL SURVEY OF CANADA, INSTITUTE OF SEDIMENTARY AND PETROLEUM GEOLOGY.

GEOLOGICAL SURVEY OF CANADA, CORDILLERAN DIVISION.

GEOLOGICAL SURVEY OF CANADA, ATLANTIC GEOSCIENCE CENTRE/BEDFORD INSTITUTE OF OCEANOGRAPHY.

**Index to Geological Survey of Canada Open Files/
Index des dossiers publics de la Commission géologique du Canada**

1687

AERIAL RECONNAISSANCE SURVEY OF ICE BREAK - UP PROCESSES IN THE CANADIAN BEAUFORT SEA COASTAL ZONE; D.F. DICKINS ASSOCIATES LTD.; 1987; 97 page(s); 11 map(s)/carte(s); BASE, FLIGHT LINES, 1:500 000.

Availability/disponibilité:

Copies may be purchased/exemplaires en vente

PRECISION MICROFILMING SERVICES LIMITED.

Viewing/consultation

GEOLOGICAL SURVEY OF CANADA, MAP LIBRARY.

GEOLOGICAL SURVEY OF CANADA, INSTITUTE OF SEDIMENTARY AND PETROLEUM GEOLOGY.

GEOLOGICAL SURVEY OF CANADA, CORDILLERAN DIVISION.

GEOLOGICAL SURVEY OF CANADA, ATLANTIC GEOSCIENCE CENTRE/BEDFORD INSTITUTE OF OCEANOGRAPHY.

1688

EFFECT OF SEA ICE ON BEAUFORT SEA COASTAL PROCESSES; ARCTEC NEWFOUNDLAND LTD.; 1987; 206 page(s)

Availability/disponibilité:

Copies may be purchased/exemplaires en vente

PRECISION MICROFILMING SERVICES LIMITED.

Viewing/consultation

GEOLOGICAL SURVEY OF CANADA, MAP LIBRARY.

GEOLOGICAL SURVEY OF CANADA, INSTITUTE OF SEDIMENTARY AND PETROLEUM GEOLOGY.

GEOLOGICAL SURVEY OF CANADA, CORDILLERAN DIVISION.

GEOLOGICAL SURVEY OF CANADA, ATLANTIC GEOSCIENCE CENTRE/BEDFORD INSTITUTE OF OCEANOGRAPHY.

1689

CANADIAN BEAUFORT SEA: PHYSICAL SHORE - ZONE ANALYSIS; HARPER, J R, REIMER, P D, COLLINS, A D; 1988; 105 page(s); 129 map(s)/carte(s); ENVIRONMENTAL, SHORE LINE, 1:50 000.

Availability/disponibilité:

Copies may be purchased/exemplaires en vente

PRECISION MICROFILMING SERVICES LIMITED.

Viewing/consultation

GEOLOGICAL SURVEY OF CANADA, MAP LIBRARY.

GEOLOGICAL SURVEY OF CANADA, INSTITUTE OF SEDIMENTARY AND PETROLEUM GEOLOGY.

GEOLOGICAL SURVEY OF CANADA, ATLANTIC GEOSCIENCE CENTRE/BEDFORD INSTITUTE OF OCEANOGRAPHY.

GEOLOGICAL SURVEY OF CANADA, CORDILLERAN DIVISION.

DEPARTMENT OF INDIAN AFFAIRS AND NORTHERN DEVELOPMENT, RESIDENT GEOLOGISTS OFFICE [WHITEHORSE].

1690

BEAUFORT SEA GEOPHYSICAL SURVEY; SCOPING STUDY; HARPER, J R, SWIFT, S, SIMPKIN, P; 1986; 144 page(s)

Availability/disponibilité:

Copies may be purchased/exemplaires en vente

PRECISION MICROFILMING SERVICES LIMITED.

Viewing/consultation

GEOLOGICAL SURVEY OF CANADA, MAP LIBRARY.

GEOLOGICAL SURVEY OF CANADA, INSTITUTE OF SEDIMENTARY AND PETROLEUM GEOLOGY.

GEOLOGICAL SURVEY OF CANADA, CORDILLERAN DIVISION.

GEOLOGICAL SURVEY OF CANADA, ATLANTIC GEOSCIENCE CENTRE/BEDFORD INSTITUTE OF OCEANOGRAPHY.

**Index to Geological Survey of Canada Open Files/
Index des dossiers publics de la Commission géologique du Canada**

1691

DIGITAL GRAVITY DATA IN THE YUKON AND NWT; GEOLOGICAL SURVEY OF CANADA; 1988

Availability/disponibilité:

Copies may be purchased/exemplaires en vente

GEOLOGICAL SURVEY OF CANADA, GEOPHYSICAL DATA CENTRE.

Viewing/consultation

GEOLOGICAL SURVEY OF CANADA, MAP LIBRARY.

GEOLOGICAL SURVEY OF CANADA, INSTITUTE OF SEDIMENTARY AND PETROLEUM GEOLOGY.

GEOLOGICAL SURVEY OF CANADA, CORDILLERAN DIVISION.

GEOLOGICAL SURVEY OF CANADA, ATLANTIC GEOSCIENCE CENTRE/BEDFORD INSTITUTE OF OCEANOGRAPHY.

1692

SURFICIAL GEOLOGY OF GEORGES BANK, BROWNS BANK AND THE SOUTHEASTERN GULF OF MAINE; FADER, G B J, KING, E, GILLESPIE, R, KING, L H; 1988; 3 map(s)/carte(s); GEOLOGICAL, BOTTOM SEDIMENTS, 1:300 000. PHYSIOGRAPHIC, BATHYMETRY, 1:300 000.

Availability/disponibilité:

Copies may be purchased/exemplaires en vente

PRECISION MICROFILMING SERVICES LIMITED.

Viewing/consultation

GEOLOGICAL SURVEY OF CANADA, MAP LIBRARY.

GEOLOGICAL SURVEY OF CANADA, INSTITUTE OF SEDIMENTARY AND PETROLEUM GEOLOGY.

GEOLOGICAL SURVEY OF CANADA, CORDILLERAN DIVISION.

GEOLOGICAL SURVEY OF CANADA, ATLANTIC GEOSCIENCE CENTRE/BEDFORD INSTITUTE OF OCEANOGRAPHY.

1693

GRAVITY (BOUGUER ON LAND, FREEAIR OFFSHORE), AXEL HEIBERG SHELF, ARCTIC ARCHIPELAGO/GRAVITE (CORRECTION DE BOUGUER SUR TERRE, CORRECTION A L'AIR LIBRE EN MER), PLATEAU CONTINENTAL AXEL HEIBERG, ARCHIPEL ARCTIQUE; GEOLOGICAL SURVEY OF CANADA; 1987; 1 map(s)/carte(s); GEOPHYSICAL, GRAVITY SURVEYS, 1:1 000 000.

Availability/disponibilité:

Copies may be purchased/exemplaires en vente

ASHLEY REPRODUCTIONS INC.

Viewing/consultation

GEOLOGICAL SURVEY OF CANADA, MAP LIBRARY.

GEOLOGICAL SURVEY OF CANADA, INSTITUTE OF SEDIMENTARY AND PETROLEUM GEOLOGY.

GEOLOGICAL SURVEY OF CANADA, CORDILLERAN DIVISION.

GEOLOGICAL SURVEY OF CANADA, ATLANTIC GEOSCIENCE CENTRE/BEDFORD INSTITUTE OF OCEANOGRAPHY.

1694

REPORT OF ATLANTIC GEOSCIENCE CENTRE ACTIVITIES IN THE ARCTIC ISLAND CHANNELS DURING CSS BAFFIN CRUISE 87-027; PRAEG, D B; 1988; 30 page(s)

Availability/disponibilité:

Copies may be purchased/exemplaires en vente

PRECISION MICROFILMING SERVICES LIMITED.

Viewing/consultation

GEOLOGICAL SURVEY OF CANADA, MAP LIBRARY.

GEOLOGICAL SURVEY OF CANADA, INSTITUTE OF SEDIMENTARY AND PETROLEUM GEOLOGY.

GEOLOGICAL SURVEY OF CANADA, CORDILLERAN DIVISION.

GEOLOGICAL SURVEY OF CANADA, ATLANTIC GEOSCIENCE CENTRE/BEDFORD INSTITUTE OF OCEANOGRAPHY.

**Index to Geological Survey of Canada Open Files/
Index des dossiers publics de la Commission géologique du Canada**

1695

EVALUATION OF THE REGIONAL NON - RENEWABLE RESOURCE POTENTIAL OF BANKS AND NORTHWESTERN VICTORIA ISLANDS, ARCTIC CANADA; JEFFERSON, C W, SCOATES, R F J, SMITH, D R; 1988; 60 page(s); 1 map(s)/carte(s); GEOLOGICAL, SAMPLE LOCATIONS, 1:1 000 000.

Availability/disponibilité:

Copies may be purchased/exemplaires en vente

GEOLOGICAL SURVEY OF CANADA, PUBLICATIONS OFFICE.

Viewing/consultation

GEOLOGICAL SURVEY OF CANADA, MAP LIBRARY.

GEOLOGICAL SURVEY OF CANADA, INSTITUTE OF SEDIMENTARY AND PETROLEUM GEOLOGY.

GEOLOGICAL SURVEY OF CANADA, CORDILLERAN DIVISION.

GEOLOGICAL SURVEY OF CANADA, ATLANTIC GEOSCIENCE CENTRE/BEDFORD INSTITUTE OF OCEANOGRAPHY.

1696

PALINSPASTIC MAP OF THE SOUTHERN CANADIAN ROCKY MOUNTAINS; AITKEN, J D; 1988; 1 map(s)/carte(s); GEOLOGICAL, PALINSPASTIC, 1:1 000 000.

Availability/disponibilité:

Copies may be purchased/exemplaires en vente

RILEY'S DATASHARE INTERNATIONAL LIMITED.

Viewing/consultation

GEOLOGICAL SURVEY OF CANADA, MAP LIBRARY.

GEOLOGICAL SURVEY OF CANADA, INSTITUTE OF SEDIMENTARY AND PETROLEUM GEOLOGY.

GEOLOGICAL SURVEY OF CANADA, CORDILLERAN DIVISION.

GEOLOGICAL SURVEY OF CANADA, ATLANTIC GEOSCIENCE CENTRE/BEDFORD INSTITUTE OF OCEANOGRAPHY.

1697

QUATERNARY GEOLOGY, LAKE OF THE WOODS REGION, NORTHWESTERN ONTARIO; COWAN, W; 1987; 62 page(s); 2 map(s)/carte(s); GEOLOGICAL, SURFICIAL GEOLOGY, 1:50 000.

Availability/disponibilité:

Copies may be purchased/exemplaires en vente

ASHLEY REPRODUCTIONS INC.

Viewing/consultation

GEOLOGICAL SURVEY OF CANADA, MAP LIBRARY.

GEOLOGICAL SURVEY OF CANADA, INSTITUTE OF SEDIMENTARY AND PETROLEUM GEOLOGY.

GEOLOGICAL SURVEY OF CANADA, CORDILLERAN DIVISION.

GEOLOGICAL SURVEY OF CANADA, ATLANTIC GEOSCIENCE CENTRE/BEDFORD INSTITUTE OF OCEANOGRAPHY.

1700

GEOLOGICAL SETTING OF GOLD MINERALIZATION, SNOW LAKE, MANITOBA; GALLEY, A G, AMES, D E, FRANKLIN, J M; 1988; 7 page(s); 1 map(s)/carte(s); GEOLOGICAL, STRUCTURAL, 1:5 000.

Availability/disponibilité:

Copies may be purchased/exemplaires en vente

MANITOBA DEPARTMENT OF ENERGY AND MINES, MINERAL RESOURCES DIVISION.

Viewing/consultation

MANITOBA DEPARTMENT OF ENERGY AND MINES, MINERAL RESOURCES DIVISION.

**Index to Geological Survey of Canada Open Files/
Index des dossiers publics de la Commission géologique du Canada**

1701

EVALUATION OF A SEQUENTIAL LEACH PROCEDURE FOR THE DETERMINATION OF METAL PARTITIONING IN DEEP SEA SEDIMENTS; FITZGERALD, R A, WINTERS, G V, BUCKLEY, D E; 1988; 23 page(s)

Availability/disponibilité:

Copies may be purchased/exemplaires en vente
PRECISION MICROFILMING SERVICES LIMITED.

Viewing/consultation

GEOLOGICAL SURVEY OF CANADA, MAP LIBRARY.
GEOLOGICAL SURVEY OF CANADA, INSTITUTE OF SEDIMENTARY AND PETROLEUM GEOLOGY.
GEOLOGICAL SURVEY OF CANADA, CORDILLERAN DIVISION.
GEOLOGICAL SURVEY OF CANADA, ATLANTIC GEOSCIENCE CENTRE/BEDFORD INSTITUTE OF OCEANOGRAPHY.

1702

REPORT OF CSS HUDSON CRUISE REPORT 87-033 ON BAFFIN ISLAND SHELF, LABRADOR SEA AND NORTHEAST NEWFOUNDLAND SHELF AREAS; VILKS, G, POWELL, C; 1988; 65 page(s)

Availability/disponibilité:

Copies may be purchased/exemplaires en vente
PRECISION MICROFILMING SERVICES LIMITED.

Viewing/consultation

GEOLOGICAL SURVEY OF CANADA, MAP LIBRARY.
GEOLOGICAL SURVEY OF CANADA, INSTITUTE OF SEDIMENTARY AND PETROLEUM GEOLOGY.
GEOLOGICAL SURVEY OF CANADA, CORDILLERAN DIVISION.
GEOLOGICAL SURVEY OF CANADA, ATLANTIC GEOSCIENCE CENTRE/BEDFORD INSTITUTE OF OCEANOGRAPHY.

1703

A COMPILATION OF REPORTS ON AGC CRUISES FROM 1982 TO 1986 INCLUSIVE, TO SABLE ISLAND BANK AND BANQUEREAU IN THE STUDY OF SURFICIAL SEDIMENT DYNAMICS; AMOS, C L, LEWIS, C F M; 1988; 500 page(s)

Availability/disponibilité:

Copies may be purchased/exemplaires en vente
PRECISION MICROFILMING SERVICES LIMITED.

Viewing/consultation

GEOLOGICAL SURVEY OF CANADA, MAP LIBRARY.
GEOLOGICAL SURVEY OF CANADA, INSTITUTE OF SEDIMENTARY AND PETROLEUM GEOLOGY.
GEOLOGICAL SURVEY OF CANADA, ATLANTIC GEOSCIENCE CENTRE/BEDFORD INSTITUTE OF OCEANOGRAPHY.
GEOLOGICAL SURVEY OF CANADA, CORDILLERAN DIVISION.

1705

THE ATLANTIC GEOSCIENCE CENTRE SEDIMENT TRANSPORT NUMERIC MODELS; AMOS, C L; 1988; 370 page(s)

Availability/disponibilité:

Copies may be purchased/exemplaires en vente
PRECISION MICROFILMING SERVICES LIMITED.

Viewing/consultation

GEOLOGICAL SURVEY OF CANADA, MAP LIBRARY.
GEOLOGICAL SURVEY OF CANADA, INSTITUTE OF SEDIMENTARY AND PETROLEUM GEOLOGY.
GEOLOGICAL SURVEY OF CANADA, CORDILLERAN DIVISION.
GEOLOGICAL SURVEY OF CANADA, ATLANTIC GEOSCIENCE CENTRE/BEDFORD INSTITUTE OF OCEANOGRAPHY.

**Index to Geological Survey of Canada Open Files/
Index des dossiers publics de la Commission géologique du Canada**

1706

COASTAL GEOLOGY MAPS, NORTHWEST DEVON ISLAND AND NORTHEAST BATHURST ISLAND, N.W.T.; MCCANN, S B; 1988; 92 page(s); 2 map(s)/carte(s); GEOLOGICAL, COASTAL ENVIRONMENT, 1:125 000.

Availability/disponibilité:

Copies may be purchased/exemplaires en vente
PRECISION MICROFILMING SERVICES LIMITED.

Viewing/consultation

GEOLOGICAL SURVEY OF CANADA, MAP LIBRARY.
GEOLOGICAL SURVEY OF CANADA, INSTITUTE OF SEDIMENTARY AND PETROLEUM GEOLOGY.
GEOLOGICAL SURVEY OF CANADA, CORDILLERAN DIVISION.
GEOLOGICAL SURVEY OF CANADA, ATLANTIC GEOSCIENCE CENTRE/BEDFORD INSTITUTE OF OCEANOGRAPHY.

1707

GEOTECHNICAL INVESTIGATIONS IN 1987 OFF NORTHERN RICHARDS ISLAND, N.W.T.; KURFURST, P J; 1988; 147 page(s)

Availability/disponibilité:

Copies may be purchased/exemplaires en vente
ASHLEY REPRODUCTIONS INC.

Viewing/consultation

DEPARTMENT OF INDIAN AFFAIRS AND NORTHERN DEVELOPMENT, MINING RECORDERS OFFICE [YELLOWKNIFE].

1708

VISCOSIMETRIC PROPERTIES OF A BEAUFORT SEA SEDIMENT; LOCAT, J, KURFURST, P, BERUBE, M -A, CHAGNON, J -Y, GELINAS, P; 1988; 14 page(s)

Availability/disponibilité:

Copies may be purchased/exemplaires en vente
ASHLEY REPRODUCTIONS INC.

Viewing/consultation

GEOLOGICAL SURVEY OF CANADA, MAP LIBRARY.
GEOLOGICAL SURVEY OF CANADA, INSTITUTE OF SEDIMENTARY AND PETROLEUM GEOLOGY.
GEOLOGICAL SURVEY OF CANADA, CORDILLERAN DIVISION.
GEOLOGICAL SURVEY OF CANADA, ATLANTIC GEOSCIENCE CENTRE/BEDFORD INSTITUTE OF OCEANOGRAPHY.

1709

COMPUTER SOFTWARE FOR FIELD CHECKING AEROMAGNETIC DIGITAL DATA; SOFTWARE KINETICS LTD; 1987

Availability/disponibilité:

Copies may be purchased/exemplaires en vente
GEOLOGICAL SURVEY OF CANADA, PUBLICATIONS OFFICE.

Viewing/consultation

GEOLOGICAL SURVEY OF CANADA, MAP LIBRARY.
GEOLOGICAL SURVEY OF CANADA, INSTITUTE OF SEDIMENTARY AND PETROLEUM GEOLOGY.
GEOLOGICAL SURVEY OF CANADA, CORDILLERAN DIVISION.
GEOLOGICAL SURVEY OF CANADA, ATLANTIC GEOSCIENCE CENTRE/BEDFORD INSTITUTE OF OCEANOGRAPHY.

**Index to Geological Survey of Canada Open Files/
Index des dossiers publics de la Commission géologique du Canada**

1710

GEOLOGY, TWO LAKES (83L/5), KAKWA FALLS (83L/4) AND DRY CANYON (83E/13) MAP AREAS, ROCKY MOUNTAINS, EAST - CENTRAL ALBERTA; MCMECHAN, M E; 1988; 4 page(s); 4 map(s)/carte(s); GEOLOGICAL, STRUCTURAL, 1:50 000.

Availability/disponibilité:

Copies may be purchased/exemplaires en vente

RILEY'S DATASHARE INTERNATIONAL LIMITED.

Viewing/consultation

GEOLOGICAL SURVEY OF CANADA, MAP LIBRARY.

GEOLOGICAL SURVEY OF CANADA, INSTITUTE OF SEDIMENTARY AND PETROLEUM GEOLOGY.

GEOLOGICAL SURVEY OF CANADA, CORDILLERAN DIVISION.

GEOLOGICAL SURVEY OF CANADA, ATLANTIC GEOSCIENCE CENTRE/BEDFORD INSTITUTE OF OCEANOGRAPHY.

1711

BATHYMETRY, EASTERN SCOTIAN SHELF; CANADIAN HYDROGRAPHIC SERVICE; 1987; 1 map(s)/carte(s); HYDROGRAPHIC, BATHYMETRIC, 1:250 000.

Availability/disponibilité:

Copies may be purchased/exemplaires en vente

DEPARTMENT OF FISHERIES AND OCEANS, HYDROGRAPHIC CHART DISTRIBUTION OFFICE.

Viewing/consultation

GEOLOGICAL SURVEY OF CANADA, MAP LIBRARY.

GEOLOGICAL SURVEY OF CANADA, INSTITUTE OF SEDIMENTARY AND PETROLEUM GEOLOGY.

GEOLOGICAL SURVEY OF CANADA, CORDILLERAN DIVISION.

GEOLOGICAL SURVEY OF CANADA, ATLANTIC GEOSCIENCE CENTRE/BEDFORD INSTITUTE OF OCEANOGRAPHY.

1712

BATHYMETRY, EASTERN SCOTIAN SHELF; CANADIAN HYDROGRAPHIC SERVICE; 1987; 1 map(s)/carte(s); HYDROGRAPHIC, BATHYMETRIC, 1:250 000.

Availability/disponibilité:

Copies may be purchased/exemplaires en vente

DEPARTMENT OF FISHERIES AND OCEANS, HYDROGRAPHIC CHART DISTRIBUTION OFFICE.

Viewing/consultation

GEOLOGICAL SURVEY OF CANADA, MAP LIBRARY.

GEOLOGICAL SURVEY OF CANADA, INSTITUTE OF SEDIMENTARY AND PETROLEUM GEOLOGY.

GEOLOGICAL SURVEY OF CANADA, CORDILLERAN DIVISION.

GEOLOGICAL SURVEY OF CANADA, ATLANTIC GEOSCIENCE CENTRE/BEDFORD INSTITUTE OF OCEANOGRAPHY.

1713

BATHYMETRY, EASTERN SCOTIAN SHELF; CANADIAN HYDROGRAPHIC SERVICE; 1987; 1 map(s)/carte(s); HYDROGRAPHIC, BATHYMETRIC, 1:250 000.

Availability/disponibilité:

Copies may be purchased/exemplaires en vente

DEPARTMENT OF FISHERIES AND OCEANS, HYDROGRAPHIC CHART DISTRIBUTION OFFICE.

Viewing/consultation

GEOLOGICAL SURVEY OF CANADA, MAP LIBRARY.

GEOLOGICAL SURVEY OF CANADA, INSTITUTE OF SEDIMENTARY AND PETROLEUM GEOLOGY.

GEOLOGICAL SURVEY OF CANADA, CORDILLERAN DIVISION.

GEOLOGICAL SURVEY OF CANADA, ATLANTIC GEOSCIENCE CENTRE/BEDFORD INSTITUTE OF OCEANOGRAPHY.

**Index to Geological Survey of Canada Open Files/
Index des dossiers publics de la Commission géologique du Canada**

1714

**BATHYMETRY, EASTERN SCOTIAN SHELF; CANADIAN HYDROGRAPHIC SERVICE; 1987; 1 map(s)/carte(s);
HYDROGRAPHIC, BATHYMETRIC, 1:250 000.**

Availability/disponibilité:

Copies may be purchased/exemplaires en vente

DEPARTMENT OF FISHERIES AND OCEANS, HYDROGRAPHIC CHART DISTRIBUTION OFFICE.

Viewing/consultation

GEOLOGICAL SURVEY OF CANADA, MAP LIBRARY.

GEOLOGICAL SURVEY OF CANADA, INSTITUTE OF SEDIMENTARY AND PETROLEUM GEOLOGY.

GEOLOGICAL SURVEY OF CANADA, CORDILLERAN DIVISION.

GEOLOGICAL SURVEY OF CANADA, ATLANTIC GEOSCIENCE CENTRE/BEDFORD INSTITUTE OF OCEANOGRAPHY.

1715

**BATHYMETRY, GRAND BANKS; CANADIAN HYDROGRAPHIC SERVICE; 1987; 1 map(s)/carte(s); HYDROGRAPHIC,
BATHYMETRIC, 1:250 000.**

Availability/disponibilité:

Copies may be purchased/exemplaires en vente

DEPARTMENT OF FISHERIES AND OCEANS, HYDROGRAPHIC CHART DISTRIBUTION OFFICE.

Viewing/consultation

GEOLOGICAL SURVEY OF CANADA, MAP LIBRARY.

GEOLOGICAL SURVEY OF CANADA, INSTITUTE OF SEDIMENTARY AND PETROLEUM GEOLOGY.

GEOLOGICAL SURVEY OF CANADA, CORDILLERAN DIVISION.

GEOLOGICAL SURVEY OF CANADA, ATLANTIC GEOSCIENCE CENTRE/BEDFORD INSTITUTE OF OCEANOGRAPHY.

1716

**BATHYMETRY, SOUTHERN WHITE BAY; CANADIAN HYDROGRAPHIC SERVICE; 1987; 1 map(s)/carte(s);
HYDROGRAPHIC, BATHYMETRIC, 1:250 000.**

Availability/disponibilité:

Copies may be purchased/exemplaires en vente

DEPARTMENT OF FISHERIES AND OCEANS, HYDROGRAPHIC CHART DISTRIBUTION OFFICE.

Viewing/consultation

GEOLOGICAL SURVEY OF CANADA, MAP LIBRARY.

GEOLOGICAL SURVEY OF CANADA, INSTITUTE OF SEDIMENTARY AND PETROLEUM GEOLOGY.

GEOLOGICAL SURVEY OF CANADA, CORDILLERAN DIVISION.

GEOLOGICAL SURVEY OF CANADA, ATLANTIC GEOSCIENCE CENTRE/BEDFORD INSTITUTE OF OCEANOGRAPHY.

1717

**MARINE SEISMIC SURVEYS (1978-85), OFFSHORE WESTERN CAPE BRETON ISLAND, NOVA SCOTIA; BROMLEY,
D, HILL, S, GREENLEY, R; 1988; 24 map(s)/carte(s); GEOPHYSICAL, LOCATION, 1:75 000. GEOPHYSICAL, PROFILES, 1:25
000.**

Availability/disponibilité:

Copies may be purchased/exemplaires en vente

PRECISION MICROFILMING SERVICES LIMITED.

Viewing/consultation

GEOLOGICAL SURVEY OF CANADA, MAP LIBRARY.

GEOLOGICAL SURVEY OF CANADA, INSTITUTE OF SEDIMENTARY AND PETROLEUM GEOLOGY.

GEOLOGICAL SURVEY OF CANADA, CORDILLERAN DIVISION.

GEOLOGICAL SURVEY OF CANADA, ATLANTIC GEOSCIENCE CENTRE/BEDFORD INSTITUTE OF OCEANOGRAPHY.

**Index to Geological Survey of Canada Open Files/
Index des dossiers publics de la Commission géologique du Canada**

1718

SEDIMENTOLOGICAL AND GEOCHEMICAL DATA FOR SEDIMENT AND PORE WATER FROM HUDSON 84-046 EXPEDITION; SOUTHERN NARES ABYSSAL PLAIN, NORTH WESTERN ATLANTIC OCEAN; WINTERS, G V, BUCKLEY, D E, CRANSTON, R E, FITZGERALD, R A; 1988; 110 page(s)

Availability/disponibilité:

Copies may be purchased/exemplaires en vente

PRECISION MICROFILMING SERVICES LIMITED.

Viewing/consultation

GEOLOGICAL SURVEY OF CANADA, MAP LIBRARY.

GEOLOGICAL SURVEY OF CANADA, INSTITUTE OF SEDIMENTARY AND PETROLEUM GEOLOGY.

GEOLOGICAL SURVEY OF CANADA, CORDILLERAN DIVISION.

GEOLOGICAL SURVEY OF CANADA, ATLANTIC GEOSCIENCE CENTRE/BEDFORD INSTITUTE OF OCEANOGRAPHY.

1719

A PROGRAM TO PRODUCE SHADED CONTOUR MAP ON IBM - COMPATIBLE MICROCOMPUTERS; BELANGER, J R; 1988

Availability/disponibilité:

Copies may be purchased/exemplaires en vente

GEOLOGICAL SURVEY OF CANADA, PUBLICATIONS OFFICE.

Viewing/consultation

GEOLOGICAL SURVEY OF CANADA, MAP LIBRARY.

GEOLOGICAL SURVEY OF CANADA, ATLANTIC GEOSCIENCE CENTRE/BEDFORD INSTITUTE OF OCEANOGRAPHY.

GEOLOGICAL SURVEY OF CANADA, INSTITUTE OF SEDIMENTARY AND PETROLEUM GEOLOGY.

GEOLOGICAL SURVEY OF CANADA, CORDILLERAN DIVISION.

Related reference/référence connexe:

This document is related to/ce document est relié à GSCPAPER 88-01F, SHADED CONTOUR MAP GENERATION ON IBM - COMPATIBLE MICROCOMPUTERS; BELANGER, J R.

1720

PETROLEUM SOURCE ROCK POTENTIAL AND THERMAL MATURATION RECONNAISSANCE IN EAGLE PLAIN, YUKON TERRITORY; SNOWDON, L R; 1988; 115 page(s)

Availability/disponibilité:

Copies may be purchased/exemplaires en vente

RILEY'S DATASHARE INTERNATIONAL LIMITED.

Viewing/consultation

GEOLOGICAL SURVEY OF CANADA, MAP LIBRARY.

GEOLOGICAL SURVEY OF CANADA, INSTITUTE OF SEDIMENTARY AND PETROLEUM GEOLOGY.

GEOLOGICAL SURVEY OF CANADA, CORDILLERAN DIVISION.

GEOLOGICAL SURVEY OF CANADA, ATLANTIC GEOSCIENCE CENTRE/BEDFORD INSTITUTE OF OCEANOGRAPHY.

1721

ESTUARY AND GULF OF ST. LAWRENCE; SOCIETE QUEBECOISE D'INITIATIVES PETROLIERES; 1987; 264 page(s); 22 map(s)/carte(s); GEOLOGICAL, STRATIGRAPHIC, 1:750 000. GEOLOGICAL, PALEOGEOGRAPHIC, 1:2 000 000.

Availability/disponibilité:

Copies may be purchased/exemplaires en vente

PRECISION MICROFILMING SERVICES LIMITED.

Viewing/consultation

GEOLOGICAL SURVEY OF CANADA, MAP LIBRARY.

GEOLOGICAL SURVEY OF CANADA, INSTITUTE OF SEDIMENTARY AND PETROLEUM GEOLOGY.

GEOLOGICAL SURVEY OF CANADA, CORDILLERAN DIVISION.

GEOLOGICAL SURVEY OF CANADA, ATLANTIC GEOSCIENCE CENTRE/BEDFORD INSTITUTE OF OCEANOGRAPHY.

**Index to Geological Survey of Canada Open Files/
Index des dossiers publics de la Commission géologique du Canada**

1722

LABRADOR SHELF PALEOENVIRONMENTS; MILLER, P E, D'EON, G J; 1987; 186 page(s); 10 map(s)/carte(s); GEOLOGICAL, PALEOENVIRONMENTS, 1:2 000 000. LOCATION, WELL SITES, 1:4 000 000.

Availability/disponibilité:

Copies may be purchased/exemplaires en vente

PRECISION MICROFILMING SERVICES LIMITED.

Viewing/consultation

GEOLOGICAL SURVEY OF CANADA, MAP LIBRARY.

GEOLOGICAL SURVEY OF CANADA, INSTITUTE OF SEDIMENTARY AND PETROLEUM GEOLOGY.

GEOLOGICAL SURVEY OF CANADA, CORDILLERAN DIVISION.

GEOLOGICAL SURVEY OF CANADA, ATLANTIC GEOSCIENCE CENTRE/BEDFORD INSTITUTE OF OCEANOGRAPHY.

1723

SURFICIAL GEOLOGY MAPS OF BANQUEREAU, SCOTIAN SHELF; AMOS, C L, FADER, G B J; 1988; 5 page(s); 5 map(s)/carte(s); GEOLOGICAL, SURFICIAL GEOLOGY, 1:250 000.

Availability/disponibilité:

Copies may be purchased/exemplaires en vente

PRECISION MICROFILMING SERVICES LIMITED.

Viewing/consultation

GEOLOGICAL SURVEY OF CANADA, MAP LIBRARY.

GEOLOGICAL SURVEY OF CANADA, INSTITUTE OF SEDIMENTARY AND PETROLEUM GEOLOGY.

GEOLOGICAL SURVEY OF CANADA, CORDILLERAN DIVISION.

GEOLOGICAL SURVEY OF CANADA, ATLANTIC GEOSCIENCE CENTRE/BEDFORD INSTITUTE OF OCEANOGRAPHY.

1724

GEOTECHNICAL PROPERTIES OF SEDIMENTS OBTAINED DURING HUDSON 86-013 AT NARWHAL F-99 WELLSITE; MARSTERS, J C; 1988; 69 page(s)

Availability/disponibilité:

Copies may be purchased/exemplaires en vente

PRECISION MICROFILMING SERVICES LIMITED .

Viewing/consultation

GEOLOGICAL SURVEY OF CANADA, MAP LIBRARY.

GEOLOGICAL SURVEY OF CANADA, INSTITUTE OF SEDIMENTARY AND PETROLEUM GEOLOGY.

GEOLOGICAL SURVEY OF CANADA, CORDILLERAN DIVISION.

GEOLOGICAL SURVEY OF CANADA, ATLANTIC GEOSCIENCE CENTRE/BEDFORD INSTITUTE OF OCEANOGRAPHY.

1725

A MICRO - COMPUTER DATABASE FOR ORGANIZING E.P.G.S. COAL LAB SAMPLE INFORMATION; ZINCK, J M, AVERY, M P; 1988; 16 page(s)

Availability/disponibilité:

Copies may be purchased/exemplaires en vente

PRECISION MICROFILMING SERVICES LIMITED .

Viewing/consultation

GEOLOGICAL SURVEY OF CANADA, MAP LIBRARY.

GEOLOGICAL SURVEY OF CANADA, INSTITUTE OF SEDIMENTARY AND PETROLEUM GEOLOGY.

GEOLOGICAL SURVEY OF CANADA, CORDILLERAN DIVISION.

GEOLOGICAL SURVEY OF CANADA, ATLANTIC GEOSCIENCE CENTRE/BEDFORD INSTITUTE OF OCEANOGRAPHY.

**Index to Geological Survey of Canada Open Files/
Index des dossiers publics de la Commission géologique du Canada**

1726

METALLOGENY OF THE WOODSTOCK AREA, NEW BRUNSWICK; THOMAS, R D, GLEESON, C F; 1988; 316 page(s); 1 map(s)/carte(s); GEOLOGICAL, MINERAL OCCURRENCES, 1:25 000.

Availability/disponibilité:

Copies may be purchased/exemplaires en vente

ASHLEY REPRODUCTIONS INC.

NEW BRUNSWICK DEPARTMENT OF FORESTS, MINES AND ENERGY, GEOLOGICAL SURVEY BRANCH,
MINERAL RESOURCES DIVISION.

Viewing/consultation

GEOLOGICAL SURVEY OF CANADA, MAP LIBRARY .

GEOLOGICAL SURVEY OF CANADA, INSTITUTE OF SEDIMENTARY AND PETROLEUM GEOLOGY.

GEOLOGICAL SURVEY OF CANADA, CORDILLERAN DIVISION.

GEOLOGICAL SURVEY OF CANADA, ATLANTIC GEOSCIENCE CENTRE/BEDFORD INSTITUTE OF OCEANOGRAPHY.

1727

THE WELSFORD ANOROGENIC IGNEOUS COMPLEX, SOUTHERN NEW BRUNSWICK: RIFT - RELATED ACADIAN MAGMATISM; PAYETTE, C, MARTIN, R F; 1988; 347 page(s)

Availability/disponibilité:

Copies may be purchased/exemplaires en vente

ASHLEY REPRODUCTIONS INC. .

NEW BRUNSWICK DEPARTMENT OF FORESTS, MINES AND ENERGY, GEOLOGICAL SURVEY BRANCH,
MINERAL RESOURCES DIVISION.

Viewing/consultation

GEOLOGICAL SURVEY OF CANADA, MAP LIBRARY.

GEOLOGICAL SURVEY OF CANADA, INSTITUTE OF SEDIMENTARY AND PETROLEUM GEOLOGY.

GEOLOGICAL SURVEY OF CANADA, CORDILLERAN DIVISION.

GEOLOGICAL SURVEY OF CANADA, ATLANTIC GEOSCIENCE CENTRE/BEDFORD INSTITUTE OF OCEANOGRAPHY.

1728

REPROCESSING OF INDUSTRY DATA OF THE NORTH NAHANNI REGION: IMPLICATIONS FOR THE INTERPRETATION OF THE NAHANNI EARTHQUAKE SEQUENCE; LAMONTAGNE, M, MILKEREIT, B; 1988; 33 page(s)

Availability/disponibilité:

Copies may be purchased/exemplaires en vente

ASHLEY REPRODUCTIONS INC.

Viewing/consultation

GEOLOGICAL SURVEY OF CANADA, MAP LIBRARY.

GEOLOGICAL SURVEY OF CANADA, INSTITUTE OF SEDIMENTARY AND PETROLEUM GEOLOGY.

GEOLOGICAL SURVEY OF CANADA, CORDILLERAN DIVISION.

GEOLOGICAL SURVEY OF CANADA, ATLANTIC GEOSCIENCE CENTRE/BEDFORD INSTITUTE OF OCEANOGRAPHY.

1729

GAMMA RAY SPECTROMETRIC COLOUR MAPS, MANIWAKI AREA, QUEBEC/CARTES EN COULEURS DE SPECTROMETRIE A RAYONS GAMMA, REGION DE MANIWAKI, QUEBEC; GEOLOGICAL SURVEY OF CANADA; 1988; 10 map(s)/carte(s); GEOPHYSICAL, GAMMA RAY SPECTROGRAPHIC, 1:50 000. GEOLOGICAL, LITHOLOGY, 1:50 000.

Availability/disponibilité:

Copies may be purchased/exemplaires en vente

ASHLEY REPRODUCTIONS INC.

Viewing/consultation

GEOLOGICAL SURVEY OF CANADA, MAP LIBRARY.

GEOLOGICAL SURVEY OF CANADA, INSTITUTE OF SEDIMENTARY AND PETROLEUM GEOLOGY.

GEOLOGICAL SURVEY OF CANADA, CORDILLERAN DIVISION.

GEOLOGICAL SURVEY OF CANADA, ATLANTIC GEOSCIENCE CENTRE/BEDFORD INSTITUTE OF OCEANOGRAPHY.

**Index to Geological Survey of Canada Open Files/
Index des dossiers publics de la Commission géologique du Canada**

1730

SECTEUR ORIENTAL DE LA ZONE DE CHEVAUCHEMENT ET DE PLISSEMENT DU CAPE SMITH; PARTIE DES CARTES DE WAKEHAM BAY, CRATERES DU NOUVEAU-QUEBEC ET NUVILIK LAKES, QUEBEC SEPTENTRIONAL; ST-ONGE, M R, LUCAS, S B, SCOTT, D J, BEGIN, N J; 1988; 16 map(s)/carte(s); GEOLOGICAL, STRUCTURAL, 1:50 000.

Availability/disponibilité:

Copies may be purchased/exemplaires en vente

ASHLEY REPRODUCTIONS INC.

Viewing/consultation

GEOLOGICAL SURVEY OF CANADA, MAP LIBRARY.

GEOLOGICAL SURVEY OF CANADA, INSTITUTE OF SEDIMENTARY AND PETROLEUM GEOLOGY.

GEOLOGICAL SURVEY OF CANADA, CORDILLERAN DIVISION.

GEOLOGICAL SURVEY OF CANADA, ATLANTIC GEOSCIENCE CENTRE/BEDFORD INSTITUTE OF OCEANOGRAPHY.

1731

DEEP MARINE MULTICHANNEL SEISMIC REFLECTION DATA FROM THE GRAND BANKS, EASTERN CANADIAN CONTINENTAL MARGIN; KAY, W A, KEEN, C E; 1988

Availability/disponibilité:

Copies may be purchased/exemplaires en vente

NORMAN WADE COMPANY LIMITED.

Viewing/consultation

GEOLOGICAL SURVEY OF CANADA, MAP LIBRARY.

GEOLOGICAL SURVEY OF CANADA, INSTITUTE OF SEDIMENTARY AND PETROLEUM GEOLOGY.

GEOLOGICAL SURVEY OF CANADA, CORDILLERAN DIVISION.

GEOLOGICAL SURVEY OF CANADA, ATLANTIC GEOSCIENCE CENTRE/BEDFORD INSTITUTE OF OCEANOGRAPHY.

1732

GEOCHEMISTRY AND ISOTOPE HYDROGEOLOGY OF THE MOUNT EDZIZA AND MESS CREEK GEOTHERMAL WATERS; PITEAU AND ASSOCIATES GEOTECHNICAL CONSULTANTS; 1988; 47 page(s)

Availability/disponibilité:

Copies may be purchased/exemplaires en vente

GEOLOGICAL SURVEY OF CANADA, CORDILLERAN DIVISION.

Viewing/consultation

GEOLOGICAL SURVEY OF CANADA, MAP LIBRARY.

GEOLOGICAL SURVEY OF CANADA, INSTITUTE OF SEDIMENTARY AND PETROLEUM GEOLOGY.

GEOLOGICAL SURVEY OF CANADA, CORDILLERAN DIVISION.

GEOLOGICAL SURVEY OF CANADA, ATLANTIC GEOSCIENCE CENTRE/BEDFORD INSTITUTE OF OCEANOGRAPHY.

1733

EXAMINATION OF THE SUSPENDED PARTICULATE MATTER WITHIN ARCTIC FIORDS; LEBLANC, K W G, SYVITSKI, J P M, MAILLET, L; 1988 ; 152 page(s)

Availability/disponibilité:

Copies may be purchased/exemplaires en vente

PRECISION MICROFILMING SERVICES LIMITED.

Viewing/consultation

GEOLOGICAL SURVEY OF CANADA, MAP LIBRARY.

GEOLOGICAL SURVEY OF CANADA, INSTITUTE OF SEDIMENTARY AND PETROLEUM GEOLOGY.

GEOLOGICAL SURVEY OF CANADA, CORDILLERAN DIVISION.

GEOLOGICAL SURVEY OF CANADA, ATLANTIC GEOSCIENCE CENTRE/BEDFORD INSTITUTE OF OCEANOGRAPHY.

1734

SEISMIC DATA, CUMBERLAND BASIN, NOVA SCOTIA; BROMLEY, D S; 1988

Availability/disponibilité:

Viewing/consultation

GEOLOGICAL SURVEY OF CANADA, MAP LIBRARY.

**Index to Geological Survey of Canada Open Files/
Index des dossiers publics de la Commission géologique du Canada**

1735

ROCK - EVAL/TOC DATA FROM AN ADDITIONAL SEVEN WELLS LOCATED WITHIN THE JEANNE D'ARC BASIN, OFFSHORE NEWFOUNDLAND; FOWLER, M G, SNOWDON, L R; 1988; 46 page(s)

Availability/disponibilité:

Copies may be purchased/exemplaires en vente

RILEY'S DATASHARE INTERNATIONAL LIMITED.

Viewing/consultation

GEOLOGICAL SURVEY OF CANADA, MAP LIBRARY.

GEOLOGICAL SURVEY OF CANADA, INSTITUTE OF SEDIMENTARY AND PETROLEUM GEOLOGY.

GEOLOGICAL SURVEY OF CANADA, CORDILLERAN DIVISION.

GEOLOGICAL SURVEY OF CANADA, ATLANTIC GEOSCIENCE CENTRE/BEDFORD INSTITUTE OF OCEANOGRAPHY.

1736

UPDATE OF COAL INDEX FOR YUKON AND DISTRICT OF MACKENZIE, NORTHWEST TERRITORIES; RICKETTS, H D; 1988; 36 page(s); 1 map(s)/carte(s); LOCATION, COAL OCCURRENCES, 1:2 000 000.

Availability/disponibilité:

Copies may be purchased/exemplaires en vente

RILEY'S DATASHARE INTERNATIONAL LIMITED.

Viewing/consultation

GEOLOGICAL SURVEY OF CANADA, MAP LIBRARY.

GEOLOGICAL SURVEY OF CANADA, INSTITUTE OF SEDIMENTARY AND PETROLEUM GEOLOGY.

GEOLOGICAL SURVEY OF CANADA, CORDILLERAN DIVISION.

GEOLOGICAL SURVEY OF CANADA, ATLANTIC GEOSCIENCE CENTRE/BEDFORD INSTITUTE OF OCEANOGRAPHY.

Related reference/référence connexe:

This document replaces/ce document remplace GSC OPEN FILE 1115.

1738

GEOLOGY OF LITTLE GRAND LAKE AND PUDDLE POND MAP AREAS, SOUTHERN LONG RANGE OF NEWFOUNDLAND; VAN BERKEL, J T, CURRIE, K L; 1988; 1 map(s)/carte(s); GEOLOGICAL, LITHOLOGY, 1:50 000.

Availability/disponibilité:

Copies may be purchased/exemplaires en vente

ASHLEY REPRODUCTIONS INC.

NEWFOUNDLAND DEPARTMENT OF MINES AND ENERGY, PUBLICATIONS AND INFORMATION SECTION.

Viewing/consultation

GEOLOGICAL SURVEY OF CANADA, MAP LIBRARY.

GEOLOGICAL SURVEY OF CANADA, INSTITUTE OF SEDIMENTARY AND PETROLEUM GEOLOGY.

GEOLOGICAL SURVEY OF CANADA, CORDILLERAN DIVISION.

GEOLOGICAL SURVEY OF CANADA, ATLANTIC GEOSCIENCE CENTRE/BEDFORD INSTITUTE OF OCEANOGRAPHY.

1740

VIDEOTAPE OF THE COASTLINE OF NEW BRUNSWICK FROM RICHIBUCTO CAPE TO POINT ESCUMINAC; THIBAUT, J, FROBEL, D; 1988

Availability/disponibilité:

Copies may be purchased/exemplaires en vente

GEOLOGICAL SURVEY OF CANADA, ATLANTIC GEOSCIENCE CENTRE/BEDFORD INSTITUTE OF OCEANOGRAPHY.

Viewing/consultation

GEOLOGICAL SURVEY OF CANADA, MAP LIBRARY.

GEOLOGICAL SURVEY OF CANADA, INSTITUTE OF SEDIMENTARY AND PETROLEUM GEOLOGY.

GEOLOGICAL SURVEY OF CANADA, CORDILLERAN DIVISION.

GEOLOGICAL SURVEY OF CANADA, ATLANTIC GEOSCIENCE CENTRE/BEDFORD INSTITUTE OF OCEANOGRAPHY.

**Index to Geological Survey of Canada Open Files/
Index des dossiers publics de la Commission géologique du Canada**

1741

PLEISTOCENE STRATIGRAPHY AND SEDIMENTOLOGY OF WESTERN FLEMISH PASS: A SEISMIC INTERPRETATION; ARMSTRONG, R, PIPER, D J W , PEREIRA, C G P; 1988; 55 page(s)

Availability/disponibilité:

Copies may be purchased/exemplaires en vente

PRECISION MICROFILMING SERVICES LIMITED.

Viewing/consultation

GEOLOGICAL SURVEY OF CANADA, MAP LIBRARY.

GEOLOGICAL SURVEY OF CANADA, INSTITUTE OF SEDIMENTARY AND PETROLEUM GEOLOGY.

GEOLOGICAL SURVEY OF CANADA, CORDILLERAN DIVISION.

GEOLOGICAL SURVEY OF CANADA, ATLANTIC GEOSCIENCE CENTRE/BEDFORD INSTITUTE OF OCEANOGRAPHY.

1742

A REVIEW OF THE BONNET PLUME AREA, EAST - CENTRAL YUKON TERRITORY [INCLUDING SNAKE RIVER, SOLO CREEK, NOISY CREEK AND ROYAL CREEK AREAS]; WILLIAMS, G K; 1988; 70 page(s)

Availability/disponibilité:

Copies may be purchased/exemplaires en vente

RILEY'S DATASHARE INTERNATIONAL LIMITED.

Viewing/consultation

GEOLOGICAL SURVEY OF CANADA, MAP LIBRARY.

GEOLOGICAL SURVEY OF CANADA, INSTITUTE OF SEDIMENTARY AND PETROLEUM GEOLOGY.

GEOLOGICAL SURVEY OF CANADA, CORDILLERAN DIVISION.

GEOLOGICAL SURVEY OF CANADA, ATLANTIC GEOSCIENCE CENTRE/BEDFORD INSTITUTE OF OCEANOGRAPHY.

Related reference/référence connexe:

This document is related to/ce document est relié à GSCMAP-A 01282A; GSCMAP-A 01529A; GSCMAP-A 01528A.

1743

THERMAL MEASUREMENTS IN THE FRASER VALLEY, BRITISH COLUMBIA; BENTKOWSKI, W H, LEWIS, T J; 1988; 19 page(s)

Availability/disponibilité:

Copies may be purchased/exemplaires en vente

ISLAND BLUE PRINT COMPANY LIMITED.

Viewing/consultation

GEOLOGICAL SURVEY OF CANADA, MAP LIBRARY.

GEOLOGICAL SURVEY OF CANADA, INSTITUTE OF SEDIMENTARY AND PETROLEUM GEOLOGY.

GEOLOGICAL SURVEY OF CANADA, CORDILLERAN DIVISION.

GEOLOGICAL SURVEY OF CANADA, ATLANTIC GEOSCIENCE CENTRE/BEDFORD INSTITUTE OF OCEANOGRAPHY.

1744

POTASSIUM, URANIUM AND THORIUM CONCENTRATIONS OF CRUSTAL ROCKS: A DATA FILE; LEWIS, T J, BENTKOWSKI, W H; 1988; 165 page(s)

Availability/disponibilité:

Copies may be purchased/exemplaires en vente

ISLAND BLUE PRINT COMPANY LIMITED.

Viewing/consultation

GEOLOGICAL SURVEY OF CANADA, MAP LIBRARY.

GEOLOGICAL SURVEY OF CANADA, INSTITUTE OF SEDIMENTARY AND PETROLEUM GEOLOGY.

GEOLOGICAL SURVEY OF CANADA, CORDILLERAN DIVISION.

GEOLOGICAL SURVEY OF CANADA, ATLANTIC GEOSCIENCE CENTRE/BEDFORD INSTITUTE OF OCEANOGRAPHY.

**Index to Geological Survey of Canada Open Files/
Index des dossiers publics de la Commission géologique du Canada**

1755

PRELIMINARY GEOLOGICAL MAP OF THE EASTERN COBEQUID HIGHLANDS, NOVA SCOTIA; MURPHY, J B, PE-PIPER, G, NANCE, R D, TURNER, D, PIPER, D J W; 1988; 2 map(s)/carte(s); GEOLOGICAL, STRUCTURAL, 1:50 000.

Availability/disponibilité:

Copies may be purchased/exemplaires en vente
PRECISION MICROFILMING SERVICES LIMITED.

Viewing/consultation
NOVA SCOTIA DEPARTMENT OF MINES.

1756

VISIBLE GOLD CONTENT AND LITHOLOGY OF TILL FROM OVERBURDEN DRILLHOLES, BEARDMORE - GERALDTON AREA, DISTRICT OF THUNDER BAY, NORTHERN ONTARIO; THORLEIFSON, L H, KRISTJANSSON, F J; 1988; 21 page(s)

Availability/disponibilité:

Copies may be purchased/exemplaires en vente
PUBLIC INFORMATION CENTRE [TORONTO].
MINING RECORDERS OFFICE [THUNDER BAY].

Viewing/consultation
ONTARIO GEOLOGICAL SURVEY.
MINING RECORDERS OFFICE [THUNDER BAY].

1757

GEOLOGY, WESTERN PORTION OF THE CENTRAL METASEDIMENTARY BELT BOUNDARY ZONE, GRENVILLE PROVINCE; PARTS OF THE HALIBURTON, WILBERFORCE, KAWAGAMA LAKE AND WHITNEY MAP AREAS, ONTARIO; HANMER, S; 1988; 1 map(s)/carte(s); GEOLOGICAL, LITHOLOGY, 1:50 000.

Availability/disponibilité:

Copies may be purchased/exemplaires en vente
ASHLEY REPRODUCTIONS INC.

Viewing/consultation
ONTARIO GEOLOGICAL SURVEY.

1758

GEOLOGICAL MAP OF THE SOUTHERN LONG RANGE, SOUTHWEST NEWFOUNDLAND [12B/1, 12B/2, 12B/8, 12B/9E, 12A/4, 12A/5, 12A/12]; VAN BERKEL, J T, CURRIE, K L; 1988; 1 map(s)/carte(s); GEOLOGICAL, STRUCTURAL, 1:100 000.

Availability/disponibilité:

Copies may be purchased/exemplaires en vente
ASHLEY REPRODUCTIONS INC.
NEWFOUNDLAND DEPARTMENT OF MINES AND ENERGY, PUBLICATIONS AND INFORMATION SECTION.

Viewing/consultation
NEWFOUNDLAND DEPARTMENT OF MINES AND ENERGY, PUBLICATIONS AND INFORMATION SECTION.

1759

THE FOURCHU GROUP AND ASSOCIATED GRANITOID ROCKS, COXHEATH HILLS, EAST BAY HILLS AND SOUTHWESTERN STIRLING AND COASTAL BELTS, SOUTHEASTERN CAPE BRETON ISLAND, NOVA SCOTIA; BARR, S M, MACDONALD, A S, WHITE, C E; 1988; 15 page(s); 2 map(s)/carte(s); GEOLOGICAL, LITHOLOGICAL, 1:50 000.

Availability/disponibilité:

Copies may be purchased/exemplaires en vente
PRECISION MICROFILMING SERVICES LIMITED.

Viewing/consultation
NOVA SCOTIA DEPARTMENT OF MINES.

**Index to Geological Survey of Canada Open Files/
Index des dossiers publics de la Commission géologique du Canada**

1767

COMPUTER PROGRAM FOR CONVERTING ARCNODE VECTOR DATA TO RASTER FORMAT; STENEKER, M, BONHAM-CARTER, G F; 1988; 47 page(s)

Availability/disponibilité:

Copies may be purchased/exemplaires en vente

GEOLOGICAL SURVEY OF CANADA, PUBLICATIONS OFFICE.

Viewing/consultation

GEOLOGICAL SURVEY OF CANADA, MAP LIBRARY.

GEOLOGICAL SURVEY OF CANADA, INSTITUTE OF SEDIMENTARY AND PETROLEUM GEOLOGY.

GEOLOGICAL SURVEY OF CANADA, CORDILLERAN DIVISION.

GEOLOGICAL SURVEY OF CANADA, ATLANTIC GEOSCIENCE CENTRE/BEDFORD INSTITUTE OF OCEANOGRAPHY.

1768

GEOLOGY OF THE PORT MOUTON - LOCKPORT AREA, SOUTHWESTERN NOVA SCOTIA; HOPE, T L, DOUMA, S L, RAESIDE, R P; 1988; 80 page(s); 1 map(s)/carte(s); GEOLOGICAL, LITHOLOGICAL, 1:50 000.

Availability/disponibilité:

Copies may be purchased/exemplaires en vente

PRECISION MICROFILMING SERVICES LIMITED.

Viewing/consultation

GEOLOGICAL SURVEY OF CANADA, MAP LIBRARY.

GEOLOGICAL SURVEY OF CANADA, INSTITUTE OF SEDIMENTARY AND PETROLEUM GEOLOGY.

GEOLOGICAL SURVEY OF CANADA, CORDILLERAN DIVISION.

GEOLOGICAL SURVEY OF CANADA, ATLANTIC GEOSCIENCE CENTRE/BEDFORD INSTITUTE OF OCEANOGRAPHY.

1769

GEOLOGY OF URANIUM AND ASSOCIATED ELEMENTS IN NEW BRUNSWICK; HASSAN, H H, HALE, W E, CHRZANOWSKI, M; 1988; 82 page(s); 1 map(s)/carte(s); GEOLOGICAL, LITHOLOGICAL, 1:500 000.

Availability/disponibilité:

Copies may be purchased/exemplaires en vente

ASHLEY REPRODUCTIONS INC.

Viewing/consultation

NEW BRUNSWICK DEPARTMENT OF FORESTS, MINES AND ENERGY, GEOLOGICAL SURVEY BRANCH, MINERAL RESOURCES DIVISION.

1774

GEOLOGY OF EASTERN CALEDONIAN HIGHLANDS, NEW BRUNSWICK; BARR, S M; 1988; 1 map(s)/carte(s); GEOLOGICAL, LITHOLOGICAL, 1:50 000.

Availability/disponibilité:

Copies may be purchased/exemplaires en vente

ASHLEY REPRODUCTIONS INC.

Viewing/consultation

NEW BRUNSWICK DEPARTMENT OF FORESTS, MINES AND ENERGY, GEOLOGICAL SURVEY BRANCH, MINERAL RESOURCES DIVISION.

1778

AN INDEX TO SAMPLES AND RECORDS COLLECTED BY THE ATLANTIC GEOSCIENCE CENTRE FOR 1987; HARDY, I A, BEAVER, D E, HART, S T, JARRETT, K A, MERCHANT, S; 1988; 210 page(s)

Availability/disponibilité:

Copies may be purchased/exemplaires en vente

PRECISION MICROFILMING SERVICES LIMITED.

Viewing/consultation

GEOLOGICAL SURVEY OF CANADA, MAP LIBRARY.

GEOLOGICAL SURVEY OF CANADA, INSTITUTE OF SEDIMENTARY AND PETROLEUM GEOLOGY.

GEOLOGICAL SURVEY OF CANADA, CORDILLERAN DIVISION.

GEOLOGICAL SURVEY OF CANADA, ATLANTIC GEOSCIENCE CENTRE/BEDFORD INSTITUTE OF OCEANOGRAPHY.

**Index to Geological Survey of Canada Open Files/
Index des dossiers publics de la Commission géologique du Canada**

1782

THE JEFFERS GROUP, WESTERN COBEQUID HILLS, NOVA SCOTIA; PE-PIPER, G, TURNER, D; 1988; 121 page(s); 4 map(s)/carte(s); GEOLOGICAL, GEOLOGICAL, 1:10 000.

Availability/disponibilité:

Copies may be purchased/exemplaires en vente
PRECISION MICROFILMING SERVICES LIMITED.

Viewing/consultation

GEOLOGICAL SURVEY OF CANADA, MAP LIBRARY.
GEOLOGICAL SURVEY OF CANADA, INSTITUTE OF SEDIMENTARY AND PETROLEUM GEOLOGY.
GEOLOGICAL SURVEY OF CANADA, CORDILLERAN DIVISION.
GEOLOGICAL SURVEY OF CANADA, ATLANTIC GEOSCIENCE CENTRE/BEDFORD INSTITUTE OF OCEANOGRAPHY.

1783

GEOLOGY, GREAT SLAVE LAKE SHEAR ZONE: PARTS OF FORT RESOLUTION, SNOWDRIFT AND FORT RELIANCE MAP AREAS, DISTRICT OF MACKENZIE, N.W.T.; HANMER, S; 1988; 1 map(s)/carte(s); GEOLOGICAL, STRUCTURAL, 1:100 000.

Availability/disponibilité:

Copies may be purchased/exemplaires en vente
ASHLEY REPRODUCTIONS INC.

Viewing/consultation

GEOLOGICAL SURVEY OF CANADA, MAP LIBRARY.
GEOLOGICAL SURVEY OF CANADA, INSTITUTE OF SEDIMENTARY AND PETROLEUM GEOLOGY.
GEOLOGICAL SURVEY OF CANADA, CORDILLERAN DIVISION.
GEOLOGICAL SURVEY OF CANADA, ATLANTIC GEOSCIENCE CENTRE/BEDFORD INSTITUTE OF OCEANOGRAPHY.

1784

AIRBORNE GAMMA RAY SPECTROMETRIC MAPS, DAVIS LAKE COMPLEX, EAST KEMPTVILLE AREA, NOVA SCOTIA; GEOLOGICAL SURVEY OF CANADA; 1987; 9 map(s)/carte(s); LOCATION, FLIGHT LINES, 1:150 000. GEOPHYSICAL, AEROMAGNETIC SURVEYS, 1:50 000. GEOPHYSICAL, RADIOMETRIC, 1:50 000.

Availability/disponibilité:

Copies may be purchased/exemplaires en vente
PRECISION MICROFILMING SERVICES LIMITED.
GEOLOGICAL SURVEY OF CANADA, PUBLICATIONS OFFICE.

Viewing/consultation

GEOLOGICAL SURVEY OF CANADA, MAP LIBRARY.
GEOLOGICAL SURVEY OF CANADA, INSTITUTE OF SEDIMENTARY AND PETROLEUM GEOLOGY.
GEOLOGICAL SURVEY OF CANADA, CORDILLERAN DIVISION.
GEOLOGICAL SURVEY OF CANADA, ATLANTIC GEOSCIENCE CENTRE/BEDFORD INSTITUTE OF OCEANOGRAPHY.

1785

GASOLINE RANGE [C5 TO C8] DATA AND C15 + SATURATE FRACTION GAS CHROMATOGRAMS FOR THE CRUDE OILS FROM THE SOUTHEASTERN SASKATCHEWAN PORTION OF THE WILLISTON BASIN; SNOWDON, L R, OSADETZ, K G; 1988; 261 page(s)

Availability/disponibilité:

Copies may be purchased/exemplaires en vente
RILEY'S DATASHARE INTERNATIONAL LIMITED.

Viewing/consultation

GEOLOGICAL SURVEY OF CANADA, MAP LIBRARY.
GEOLOGICAL SURVEY OF CANADA, INSTITUTE OF SEDIMENTARY AND PETROLEUM GEOLOGY.
GEOLOGICAL SURVEY OF CANADA, CORDILLERAN DIVISION.
GEOLOGICAL SURVEY OF CANADA, ATLANTIC GEOSCIENCE CENTRE/BEDFORD INSTITUTE OF OCEANOGRAPHY.

**Index to Geological Survey of Canada Open Files/
Index des dossiers publics de la Commission géologique du Canada**

1786

PALYNOSTRATIGRAPHY OF THE ESSO ET AL. ISSUNGNAK 0-61 WELL, BEAUFORT SEA, CANADIAN ARCTIC; WHITE, J M; 1988; 11 page(s)

Availability/disponibilité:

Copies may be purchased/exemplaires en vente

RILEY'S DATASHARE INTERNATIONAL LIMITED.

Viewing/consultation

GEOLOGICAL SURVEY OF CANADA, MAP LIBRARY.

GEOLOGICAL SURVEY OF CANADA, INSTITUTE OF SEDIMENTARY AND PETROLEUM GEOLOGY.

GEOLOGICAL SURVEY OF CANADA, CORDILLERAN DIVISION.

GEOLOGICAL SURVEY OF CANADA, ATLANTIC GEOSCIENCE CENTRE/BEDFORD INSTITUTE OF OCEANOGRAPHY.

1791

MESOZOIC - CENOZOIC FORAMINIFERAL, OSTRACOD AND CALPIONELLID ZONATION OF THE NORTH ATLANTIC MARGIN OF NORTH AMERICA: GEORGES BANK - SCOTIAN BASINS AND NORTHEASTERN GRAND BANKS [JEANNE D'ARC, CARSON AND FLEMISH PASS BASINS] AND BIOSTRATIGRAPHIC CORRELATION OF 51 WELLS; ASCOLI, P; 1988; 41 page(s)

Availability/disponibilité:

Copies may be purchased/exemplaires en vente

PRECISION MICROFILMING SERVICES LIMITED.

Viewing/consultation

GEOLOGICAL SURVEY OF CANADA, MAP LIBRARY.

GEOLOGICAL SURVEY OF CANADA, INSTITUTE OF SEDIMENTARY AND PETROLEUM GEOLOGY.

GEOLOGICAL SURVEY OF CANADA, CORDILLERAN DIVISION.

GEOLOGICAL SURVEY OF CANADA, ATLANTIC GEOSCIENCE CENTRE/BEDFORD INSTITUTE OF OCEANOGRAPHY.

1792

RECONNAISSANCE GEOCHEMICAL DATA FOR TILL AND OTHER SURFICIAL SEDIMENTS, MUSKOKA REGION, ONTARIO: APPLICATIONS TO ACID RAIN RESEARCH AND MINERAL EXPLORATION; KETTLES, I M; 1988; 14 page(s)

Availability/disponibilité:

Copies may be purchased/exemplaires en vente

ASHLEY REPRODUCTIONS INC.

Viewing/consultation

GEOLOGICAL SURVEY OF CANADA, MAP LIBRARY.

GEOLOGICAL SURVEY OF CANADA, INSTITUTE OF SEDIMENTARY AND PETROLEUM GEOLOGY.

GEOLOGICAL SURVEY OF CANADA, CORDILLERAN DIVISION.

GEOLOGICAL SURVEY OF CANADA, ATLANTIC GEOSCIENCE CENTRE/BEDFORD INSTITUTE OF OCEANOGRAPHY.

1803

VITRINITE REFLECTANCE [RO] OF DISPERSED ORGANICS FROM ELF ET AL. EMERILLON C-56; AVERY, M P; 1988

Availability/disponibilité:

Copies may be purchased/exemplaires en vente

PRECISION MICROFILMING SERVICES LIMITED.

Viewing/consultation

GEOLOGICAL SURVEY OF CANADA, MAP LIBRARY.

GEOLOGICAL SURVEY OF CANADA, INSTITUTE OF SEDIMENTARY AND PETROLEUM GEOLOGY.

GEOLOGICAL SURVEY OF CANADA, CORDILLERAN DIVISION.

GEOLOGICAL SURVEY OF CANADA, ATLANTIC GEOSCIENCE CENTRE/BEDFORD INSTITUTE OF OCEANOGRAPHY.

**Index to Geological Survey of Canada Open Files/
Index des dossiers publics de la Commission géologique du Canada**

1804

VITRINITE REFLECTANCE [RO] OF DISPERSED ORGANICS FROM ELF HERMINE E-94; AVERY, M P; 1988; 18 page(s)

Availability/disponibilité:

Copies may be purchased/exemplaires en vente

PRECISION MICROFILMING SERVICES LIMITED.

Viewing/consultation

GEOLOGICAL SURVEY OF CANADA, MAP LIBRARY.

GEOLOGICAL SURVEY OF CANADA, INSTITUTE OF SEDIMENTARY AND PETROLEUM GEOLOGY.

GEOLOGICAL SURVEY OF CANADA, CORDILLERAN DIVISION.

GEOLOGICAL SURVEY OF CANADA, ATLANTIC GEOSCIENCE CENTRE/BEDFORD INSTITUTE OF OCEANOGRAPHY.

1805

VITRINITE REFLECTANCE [RO] OF DISPERSED ORGANICS FROM PETRO - CANADA TERRA NOVA K-08; AVERY, M P; 1988; 15 page(s)

Availability/disponibilité:

Copies may be purchased/exemplaires en vente

PRECISION MICROFILMING SERVICES LIMITED.

Viewing/consultation

GEOLOGICAL SURVEY OF CANADA, MAP LIBRARY.

GEOLOGICAL SURVEY OF CANADA, INSTITUTE OF SEDIMENTARY AND PETROLEUM GEOLOGY.

GEOLOGICAL SURVEY OF CANADA, CORDILLERAN DIVISION.

GEOLOGICAL SURVEY OF CANADA, ATLANTIC GEOSCIENCE CENTRE/BEDFORD INSTITUTE OF OCEANOGRAPHY.

1806

VITRINITE REFLECTANCE [RO] OF DISPERSED ORGANICS FROM HUSKY - BOW VALLEY ET AL TRAVE E-87; AVERY, M P; 1988; 19 page(s)

Availability/disponibilité:

Copies may be purchased/exemplaires en vente

PRECISION MICROFILMING SERVICES LIMITED.

Viewing/consultation

GEOLOGICAL SURVEY OF CANADA, MAP LIBRARY.

GEOLOGICAL SURVEY OF CANADA, INSTITUTE OF SEDIMENTARY AND PETROLEUM GEOLOGY.

GEOLOGICAL SURVEY OF CANADA, CORDILLERAN DIVISION.

GEOLOGICAL SURVEY OF CANADA, ATLANTIC GEOSCIENCE CENTRE/BEDFORD INSTITUTE OF OCEANOGRAPHY.

1807

VITRINITE REFLECTANCE [RO] OF DISPERSED ORGANICS FROM EASTCAN ET AL CARTIER D-70; AVERY, M P; 1988; 12 page(s)

Availability/disponibilité:

Copies may be purchased/exemplaires en vente

PRECISION MICROFILMING SERVICES LIMITED.

Viewing/consultation

GEOLOGICAL SURVEY OF CANADA, MAP LIBRARY.

GEOLOGICAL SURVEY OF CANADA, INSTITUTE OF SEDIMENTARY AND PETROLEUM GEOLOGY.

GEOLOGICAL SURVEY OF CANADA, CORDILLERAN DIVISION.

GEOLOGICAL SURVEY OF CANADA, ATLANTIC GEOSCIENCE CENTRE/BEDFORD INSTITUTE OF OCEANOGRAPHY.

**Index to Geological Survey of Canada Open Files/
Index des dossiers publics de la Commission géologique du Canada**

1808

VITRINITE REFLECTANCE [RO] OF DISPERSED ORGANICS FROM MOBILE - TEXACO - PEX VENTURE B-13; AVERY, M P; 1988; 16 page(s)

Availability/disponibilité:

Copies may be purchased/exemplaires en vente

PRECISION MICROFILMING SERVICES LIMITED.

Viewing/consultation

GEOLOGICAL SURVEY OF CANADA, MAP LIBRARY.

GEOLOGICAL SURVEY OF CANADA, INSTITUTE OF SEDIMENTARY AND PETROLEUM GEOLOGY.

GEOLOGICAL SURVEY OF CANADA, CORDILLERAN DIVISION.

GEOLOGICAL SURVEY OF CANADA, ATLANTIC GEOSCIENCE CENTRE/BEDFORD INSTITUTE OF OCEANOGRAPHY.

1811

THE PRE - MESOZOIC STRATIGRAPHY AND STRUCTURE OF THE TUKTOYAKTUK PENINSULA, PHASE II; WIELENS, J B W; 1988; 160 page(s); 1 map(s)/carte(s); GEOLOGICAL, LITHOLOGICAL, 1:316 800.

Availability/disponibilité:

Copies may be purchased/exemplaires en vente

RILEY'S DATASHARE INTERNATIONAL LIMITED.

Viewing/consultation

GEOLOGICAL SURVEY OF CANADA, MAP LIBRARY.

GEOLOGICAL SURVEY OF CANADA, INSTITUTE OF SEDIMENTARY AND PETROLEUM GEOLOGY.

GEOLOGICAL SURVEY OF CANADA, CORDILLERAN DIVISION.

GEOLOGICAL SURVEY OF CANADA, ATLANTIC GEOSCIENCE CENTRE/BEDFORD INSTITUTE OF OCEANOGRAPHY.

1812

MASS TRANSFER OF ELEMENTS IN MIDDLE TRIASSIC SHALE / SANDSTONE SEQUENCES, SVERDRUP BASIN, ARCTIC ISLANDS. PART 1: MINERALOGY, COMPOSITION, SEM CHARACTER AND ROCK - EVAL / TOC RESULTS, EAST DRAKE L-06 AND SKYBATTLE BAY M-11 CORES; FOSCOLOS, A E, EMBRY, A F, SNOWDON, L R, PODRUSKI, J A; 1988; 38 page(s)

Availability/disponibilité:

Copies may be purchased/exemplaires en vente

RILEY'S DATASHARE INTERNATIONAL LIMITED.

Viewing/consultation

GEOLOGICAL SURVEY OF CANADA, MAP LIBRARY.

GEOLOGICAL SURVEY OF CANADA, INSTITUTE OF SEDIMENTARY AND PETROLEUM GEOLOGY.

GEOLOGICAL SURVEY OF CANADA, CORDILLERAN DIVISION.

GEOLOGICAL SURVEY OF CANADA, ATLANTIC GEOSCIENCE CENTRE/BEDFORD INSTITUTE OF OCEANOGRAPHY.

1817

GEOLOGY OF IAN CALDER LAKE, CAPE BARCLAY AND PART OF DARBY LAKE MAP AREAS, DISTRICT OF KEEWATIN; FRISCH, T; 1988; 3 page(s); 3 map(s)/carte(s); GEOLOGICAL, LITHOLOGICAL, 1:200 000.

Availability/disponibilité:

Copies may be purchased/exemplaires en vente

ASHLEY REPRODUCTIONS INC.

Viewing/consultation

GEOLOGICAL SURVEY OF CANADA, MAP LIBRARY.

GEOLOGICAL SURVEY OF CANADA, INSTITUTE OF SEDIMENTARY AND PETROLEUM GEOLOGY.

GEOLOGICAL SURVEY OF CANADA, CORDILLERAN DIVISION.

GEOLOGICAL SURVEY OF CANADA, ATLANTIC GEOSCIENCE CENTRE/BEDFORD INSTITUTE OF OCEANOGRAPHY.

**Index to Geological Survey of Canada Open Files/
Index des dossiers publics de la Commission géologique du Canada**

1818

REPROCESSED AND INTERPRETED SEISMIC REFLECTION DATA FROM THE ARCTIC PLATFORM, PARRY ISLANDS FOLD BELT, AND THE SVERDRUP BASIN OF EASTERN MELVILLE ISLAND, CANADIAN ARCTIC ISLANDS: A STUDY OF GEOPHYSICAL DATA ACQUIRED BY INDUSTRY WITHIN PORTIONS OF NTS 78F, 78G, 79B AND 88E; KANASEWICH, E R, BERKES, Z; 1988; 230 page(s)

Availability/disponibilité:

Copies may be purchased/exemplaires en vente

RILEY'S DATASHARE INTERNATIONAL LIMITED.

Viewing/consultation

GEOLOGICAL SURVEY OF CANADA, MAP LIBRARY.

GEOLOGICAL SURVEY OF CANADA, INSTITUTE OF SEDIMENTARY AND PETROLEUM GEOLOGY.

GEOLOGICAL SURVEY OF CANADA, CORDILLERAN DIVISION.

GEOLOGICAL SURVEY OF CANADA, ATLANTIC GEOSCIENCE CENTRE/BEDFORD INSTITUTE OF OCEANOGRAPHY.

1821

GEOLOGICAL, GEOCHEMICAL AND GEOPHYSICAL FAVOURABILITIES FOR POLYMETALLIC VEIN - TYPE MINERALIZATION IN THE LONG LAKE AREA AND IN THE MIRAMICHI ANTICLINORIUM, NEW BRUNSWICK; HASSAN, H H, MCALLISTER, A L; 1988; 137 page(s)

Availability/disponibilité:

Copies may be purchased/exemplaires en vente

ASHLEY REPRODUCTIONS INC.

Viewing/consultation

GEOLOGICAL SURVEY OF CANADA, MAP LIBRARY.

GEOLOGICAL SURVEY OF CANADA, INSTITUTE OF SEDIMENTARY AND PETROLEUM GEOLOGY.

GEOLOGICAL SURVEY OF CANADA, CORDILLERAN DIVISION.

GEOLOGICAL SURVEY OF CANADA, ATLANTIC GEOSCIENCE CENTRE/BEDFORD INSTITUTE OF OCEANOGRAPHY.

1822

VITRINITE REFLECTANCE [RO] OF DISPERSED ORGANICS FROM HUSKY - BOW VALLEY ET AL ARCHER K-19; AVERY, M P; 1988; 14 page(s)

Availability/disponibilité:

Copies may be purchased/exemplaires en vente

PRECISION MICROFILMING SERVICES LIMITED .

Viewing/consultation

GEOLOGICAL SURVEY OF CANADA, MAP LIBRARY.

GEOLOGICAL SURVEY OF CANADA, INSTITUTE OF SEDIMENTARY AND PETROLEUM GEOLOGY.

GEOLOGICAL SURVEY OF CANADA, CORDILLERAN DIVISION.

GEOLOGICAL SURVEY OF CANADA, ATLANTIC GEOSCIENCE CENTRE/BEDFORD INSTITUTE OF OCEANOGRAPHY.

1823

A STUDY OF THE MEGUMA TERRANE IN LUNENBURG COUNTY, NOVA SCOTIA; O'BRIEN, B H; 1988; 130 page(s)

Availability/disponibilité:

Copies may be purchased/exemplaires en vente

PRECISION MICROFILMING SERVICES LIMITED.

Viewing/consultation

GEOLOGICAL SURVEY OF CANADA, MAP LIBRARY.

GEOLOGICAL SURVEY OF CANADA, INSTITUTE OF SEDIMENTARY AND PETROLEUM GEOLOGY.

GEOLOGICAL SURVEY OF CANADA, CORDILLERAN DIVISION.

GEOLOGICAL SURVEY OF CANADA, ATLANTIC GEOSCIENCE CENTRE/BEDFORD INSTITUTE OF OCEANOGRAPHY.

**Index to Geological Survey of Canada Open Files/
Index des dossiers publics de la Commission géologique du Canada**

1824

ADVANCE RELEASE OF HIGH RESOLUTION AEROMAGNETIC VERTICAL GRADIENT AND TOTAL FIELD SURVEYS, KENORA - FORT FRANCES AREA, ONTARIO; GEOLOGICAL SURVEY OF CANADA; 1988; 20 page(s); 20 map(s)/carte(s); GEOPHYSICAL, MAGNETIC, TOTAL FIELD, 1:50 000. GEOPHYSICAL, MAGNETIC, VERTICAL GRADIENT, 1:50 000.

Availability/disponibilité:

Copies may be purchased/exemplaires en vente

ASHLEY REPRODUCTIONS INC.
GEOLOGICAL SURVEY OF CANADA, GEOPHYSICAL DATA CENTRE.
MINING RECORDERS OFFICE [TIMMINS].
GEOLOGICAL SURVEY OF CANADA, PUBLICATIONS OFFICE.
MINING RECORDERS OFFICE [THUNDER BAY].
MINING RECORDERS OFFICE [KENORA].
MINISTRY OF NORTHERN DEVELOPMENT AND MINES [GERALDTON].
MINING RECORDERS OFFICE [TORONTO].

Viewing/consultation

GEOLOGICAL SURVEY OF CANADA, MAP LIBRARY.
GEOLOGICAL SURVEY OF CANADA, INSTITUTE OF SEDIMENTARY AND PETROLEUM GEOLOGY.
GEOLOGICAL SURVEY OF CANADA, CORDILLERAN DIVISION.
GEOLOGICAL SURVEY OF CANADA, ATLANTIC GEOSCIENCE CENTRE/BEDFORD INSTITUTE OF OCEANOGRAPHY.

1825

ADVANCE RELEASE OF HIGH RESOLUTION AEROMAGNETIC VERTICAL GRADIENT AND TOTAL FIELD SURVEYS, BEARDMORE - GERALDTON AREA, ONTARIO; GEOLOGICAL SURVEY OF CANADA; 1988; 16 page(s); 16 map(s)/carte(s); GEOPHYSICAL, MAGNETIC, TOTAL FIELD, 1:50 000. GEOPHYSICAL, MAGNETIC, VERTICAL GRADIENT, 1:50 000.

Availability/disponibilité:

Copies may be purchased/exemplaires en vente

ASHLEY REPRODUCTIONS INC.
GEOLOGICAL SURVEY OF CANADA, GEOPHYSICAL DATA CENTRE.
MINING RECORDERS OFFICE [TIMMINS].
MINING RECORDERS OFFICE [THUNDER BAY].
GEOLOGICAL SURVEY OF CANADA, PUBLICATIONS OFFICE.
MINING RECORDERS OFFICE [KENORA].
MINISTRY OF NORTHERN DEVELOPMENT AND MINES [GERALDTON].
MINING RECORDERS OFFICE [TORONTO].

Viewing/consultation

GEOLOGICAL SURVEY OF CANADA, MAP LIBRARY.
GEOLOGICAL SURVEY OF CANADA, INSTITUTE OF SEDIMENTARY AND PETROLEUM GEOLOGY.
GEOLOGICAL SURVEY OF CANADA, CORDILLERAN DIVISION.
GEOLOGICAL SURVEY OF CANADA, ATLANTIC GEOSCIENCE CENTRE/BEDFORD INSTITUTE OF OCEANOGRAPHY.

1829

GEOCHEMICAL CHARACTERIZATION OF THE GOLDENVILLE FORMATION - HALIFAX FORMATION TRANSITION ZONE OF THE MEGUMA GROUP, NOVA SCOTIA; GRAVES, M C, ZENTILLI, M; 1988; 45 page(s)

Availability/disponibilité:

Copies may be purchased/exemplaires en vente

PRECISION MICROFILMING SERVICES LIMITED.

Viewing/consultation

GEOLOGICAL SURVEY OF CANADA, MAP LIBRARY.
GEOLOGICAL SURVEY OF CANADA, INSTITUTE OF SEDIMENTARY AND PETROLEUM GEOLOGY.
GEOLOGICAL SURVEY OF CANADA, CORDILLERAN DIVISION.
GEOLOGICAL SURVEY OF CANADA, ATLANTIC GEOSCIENCE CENTRE/BEDFORD INSTITUTE OF OCEANOGRAPHY.

**Index to Geological Survey of Canada Open Files/
Index des dossiers publics de la Commission géologique du Canada**

1832

GRAVITY ANOMALY FIELD – NORTHERN YUKON, NORTHERN DISTRICT OF MACKENZIE AND BEAUFORT SEA; SEEMANN, D A, SWEENEY, J F, HEARTY, D B; 1988; 1 map(s)/carte(s); GEOPHYSICAL, GRAVITY ANOMALY, 1:1 000 000.

Availability/disponibilité:

Copies may be purchased/exemplaires en vente

ISLAND BLUE PRINT COMPANY LIMITED.

Viewing/consultation

GEOLOGICAL SURVEY OF CANADA, MAP LIBRARY.

GEOLOGICAL SURVEY OF CANADA, INSTITUTE OF SEDIMENTARY AND PETROLEUM GEOLOGY.

GEOLOGICAL SURVEY OF CANADA, CORDILLERAN DIVISION.

GEOLOGICAL SURVEY OF CANADA, ATLANTIC GEOSCIENCE CENTRE/BEDFORD INSTITUTE OF OCEANOGRAPHY.

1833

PETROGRAPHY AND CHEMISTRY OF DYKES IN THE QUEEN CHARLOTTE ISLANDS, BRITISH COLUMBIA; SOUTHER, J G, BAKKER, E; 1988; 1 page(s); 1 map(s)/carte(s); LOCATION, SAMPLE LOCATIONS, 1:500 000.

Availability/disponibilité:

Copies may be purchased/exemplaires en vente

GEOLOGICAL SURVEY OF CANADA, INSTITUTE OF SEDIMENTARY AND PETROLEUM GEOLOGY.

GEOLOGICAL SURVEY OF CANADA, CORDILLERAN DIVISION.

Viewing/consultation

GEOLOGICAL SURVEY OF CANADA, MAP LIBRARY.

GEOLOGICAL SURVEY OF CANADA, INSTITUTE OF SEDIMENTARY AND PETROLEUM GEOLOGY.

GEOLOGICAL SURVEY OF CANADA, CORDILLERAN DIVISION.

GEOLOGICAL SURVEY OF CANADA, ATLANTIC GEOSCIENCE CENTRE/BEDFORD INSTITUTE OF OCEANOGRAPHY.

1834

TRITER: A GRAVITATIONAL TERRAIN CORRECTION PROGRAM FOR IBM COMPATIBLE PERSONAL COMPUTERS; RUPERT, J; 1988; 20 page(s)

Availability/disponibilité:

Copies may be purchased/exemplaires en vente

GEOLOGICAL SURVEY OF CANADA, PUBLICATIONS OFFICE.

Viewing/consultation

GEOLOGICAL SURVEY OF CANADA, MAP LIBRARY.

GEOLOGICAL SURVEY OF CANADA, INSTITUTE OF SEDIMENTARY AND PETROLEUM GEOLOGY.

GEOLOGICAL SURVEY OF CANADA, CORDILLERAN DIVISION.

GEOLOGICAL SURVEY OF CANADA, ATLANTIC GEOSCIENCE CENTRE/BEDFORD INSTITUTE OF OCEANOGRAPHY.

1835

FIELD RELATIONS, PETROGRAPHY, AND GEOCHEMISTRY OF GRANITOID PLUTONS IN THE SHELBURNE AREA, SOUTHERN NOVA SCOTIA; ROGERS, H D; 1988; 137 page(s)

Availability/disponibilité:

Copies may be purchased/exemplaires en vente

PRECISION MICROFILMING SERVICES LIMITED.

Viewing/consultation

GEOLOGICAL SURVEY OF CANADA, MAP LIBRARY.

GEOLOGICAL SURVEY OF CANADA, INSTITUTE OF SEDIMENTARY AND PETROLEUM GEOLOGY.

GEOLOGICAL SURVEY OF CANADA, CORDILLERAN DIVISION.

GEOLOGICAL SURVEY OF CANADA, ATLANTIC GEOSCIENCE CENTRE/BEDFORD INSTITUTE OF OCEANOGRAPHY.

**Index to Geological Survey of Canada Open Files/
Index des dossiers publics de la Commission géologique du Canada**

1841

POST GLACIAL PALEO - OCEANOGRAPHY, NORTHEAST NEWFOUNDLAND SHELF: PART II; MILLER, A A L; 1988; 43 page(s)

Availability/disponibilité:

Copies may be purchased/exemplaires en vente
PRECISION MICROFILMING SERVICES LIMITED.

Viewing/consultation

GEOLOGICAL SURVEY OF CANADA, MAP LIBRARY.
GEOLOGICAL SURVEY OF CANADA, INSTITUTE OF SEDIMENTARY AND PETROLEUM GEOLOGY.
GEOLOGICAL SURVEY OF CANADA, CORDILLERAN DIVISION.
GEOLOGICAL SURVEY OF CANADA, ATLANTIC GEOSCIENCE CENTRE/BEDFORD INSTITUTE OF OCEANOGRAPHY.

1842

SURFICIAL GEOLOGY MAPS, NORTHERN GRAND BANK, GRAND BANKS OF NEWFOUNDLAND [NRM 14958]; MILLER, R O, FADER, G B J; 1988; 3 map(s)/carte(s); SURFICIAL GEOLOGY, SURFICIAL GEOLOGY, 1:250 000. GEOLOGICAL, BEDFORM PROVINCES, 1:250 000. GEOPHYSICAL, SIDESCAN SONAR INTERPRETATION, 1:250 000.

Availability/disponibilité:

Copies may be purchased/exemplaires en vente
PRECISION MICROFILMING SERVICES LIMITED.

Viewing/consultation

GEOLOGICAL SURVEY OF CANADA, MAP LIBRARY.
GEOLOGICAL SURVEY OF CANADA, INSTITUTE OF SEDIMENTARY AND PETROLEUM GEOLOGY.
GEOLOGICAL SURVEY OF CANADA, CORDILLERAN DIVISION.
GEOLOGICAL SURVEY OF CANADA, ATLANTIC GEOSCIENCE CENTRE/BEDFORD INSTITUTE OF OCEANOGRAPHY.

1843

NORTHERN FLEMISH PASS ECHOGRAM AND SIDESCAN SONAR INTERPRETATION OF SEABED MORPHOLOGY; PIPER, D J W; 1988; 2 map(s)/carte(s); GEOPHYSICAL, ECHOGRAM, 1:250 000. GEOPHYSICAL, SIDESCAN SONAR, 1:100 000.

Availability/disponibilité:

Copies may be purchased/exemplaires en vente
PRECISION MICROFILMING SERVICES LIMITED.

Viewing/consultation

GEOLOGICAL SURVEY OF CANADA, MAP LIBRARY.
GEOLOGICAL SURVEY OF CANADA, INSTITUTE OF SEDIMENTARY AND PETROLEUM GEOLOGY.
GEOLOGICAL SURVEY OF CANADA, CORDILLERAN DIVISION.
GEOLOGICAL SURVEY OF CANADA, ATLANTIC GEOSCIENCE CENTRE/BEDFORD INSTITUTE OF OCEANOGRAPHY.

1844

ITIRBILUNG FIORD, GLACIAL FEATURES; STRAVERS, J; 1988; 168 page(s)

Availability/disponibilité:

Copies may be purchased/exemplaires en vente
PRECISION MICROFILMING SERVICES LIMITED.

Viewing/consultation

GEOLOGICAL SURVEY OF CANADA, MAP LIBRARY.
GEOLOGICAL SURVEY OF CANADA, INSTITUTE OF SEDIMENTARY AND PETROLEUM GEOLOGY.
GEOLOGICAL SURVEY OF CANADA, CORDILLERAN DIVISION.
GEOLOGICAL SURVEY OF CANADA, ATLANTIC GEOSCIENCE CENTRE/BEDFORD INSTITUTE OF OCEANOGRAPHY.

**Index to Geological Survey of Canada Open Files/
Index des dossiers publics de la Commission géologique du Canada**

1846

NOTRE DAME BAY, NFLD.; CANADIAN HYDROGRAPHIC SERVICE; 1988; 1 map(s)/carte(s); LOCATION, BATHYMETRY, 1:250 000.

Availability/disponibilité:

Copies may be purchased/exemplaires en vente

DEPARTMENT OF FISHERIES AND OCEANS, HYDROGRAPHIC CHART DISTRIBUTION OFFICE.

Viewing/consultation

GEOLOGICAL SURVEY OF CANADA, MAP LIBRARY.

GEOLOGICAL SURVEY OF CANADA, INSTITUTE OF SEDIMENTARY AND PETROLEUM GEOLOGY.

GEOLOGICAL SURVEY OF CANADA, CORDILLERAN DIVISION.

GEOLOGICAL SURVEY OF CANADA, ATLANTIC GEOSCIENCE CENTRE/BEDFORD INSTITUTE OF OCEANOGRAPHY.

1847

TRINITY BAY TO NOTRE DAME CHANNEL NORTHEAST NEWFOUNDLAND SHELF; CANADIAN HYDROGRAPHIC SERVICE; 1988; 1 map(s)/carte(s); LOCATION, BATHYMETRY, 1:1 000 000.

Availability/disponibilité:

Copies may be purchased/exemplaires en vente

DEPARTMENT OF FISHERIES AND OCEANS, HYDROGRAPHIC CHART DISTRIBUTION OFFICE.

Viewing/consultation

GEOLOGICAL SURVEY OF CANADA, MAP LIBRARY.

GEOLOGICAL SURVEY OF CANADA, INSTITUTE OF SEDIMENTARY AND PETROLEUM GEOLOGY.

GEOLOGICAL SURVEY OF CANADA, CORDILLERAN DIVISION.

GEOLOGICAL SURVEY OF CANADA, ATLANTIC GEOSCIENCE CENTRE/BEDFORD INSTITUTE OF OCEANOGRAPHY.

1848

GEORGES BANK TO SABLE ISLAND, SCOTIAN SHELF; CANADIAN HYDROGRAPHIC SERVICE; 1988; 1 map(s)/carte(s); LOCATION, BATHYMETRY, 1:1 000 000.

Availability/disponibilité:

Copies may be purchased/exemplaires en vente

DEPARTMENT OF FISHERIES AND OCEANS, HYDROGRAPHIC CHART DISTRIBUTION OFFICE.

Viewing/consultation

GEOLOGICAL SURVEY OF CANADA, MAP LIBRARY .

GEOLOGICAL SURVEY OF CANADA, INSTITUTE OF SEDIMENTARY AND PETROLEUM GEOLOGY.

GEOLOGICAL SURVEY OF CANADA, CORDILLERAN DIVISION.

GEOLOGICAL SURVEY OF CANADA, ATLANTIC GEOSCIENCE CENTRE/BEDFORD INSTITUTE OF OCEANOGRAPHY.

1849

NORTHEASTERN SCOTIAN SHELF AND SOUTHWESTERN GULF OF ST. LAWRENCE; CANADIAN HYDROGRAPHIC SERVICE; 1988; 1 map(s)/carte(s); LOCATION, BATHYMETRY, 1:1 000 000.

Availability/disponibilité:

Copies may be purchased/exemplaires en vente

DEPARTMENT OF FISHERIES AND OCEANS, HYDROGRAPHIC CHART DISTRIBUTION OFFICE.

Viewing/consultation

GEOLOGICAL SURVEY OF CANADA, MAP LIBRARY.

GEOLOGICAL SURVEY OF CANADA, INSTITUTE OF SEDIMENTARY AND PETROLEUM GEOLOGY.

GEOLOGICAL SURVEY OF CANADA, CORDILLERAN DIVISION.

GEOLOGICAL SURVEY OF CANADA, ATLANTIC GEOSCIENCE CENTRE/BEDFORD INSTITUTE OF OCEANOGRAPHY.

**Index to Geological Survey of Canada Open Files/
Index des dossiers publics de la Commission géologique du Canada**

1850

GEOLOGY OF THE CANADIAN ARCTIC ARCHIPELAGO; OKULITCH, A V; 1988; 1 page(s); 1 map(s)/carte(s); GEOLOGICAL, LITHOLOGICAL, 1:2 000 000.

Availability/disponibilité:

Copies may be purchased/exemplaires en vente

RILEY'S DATASHARE INTERNATIONAL LIMITED.

Viewing/consultation

GEOLOGICAL SURVEY OF CANADA, MAP LIBRARY.

GEOLOGICAL SURVEY OF CANADA, INSTITUTE OF SEDIMENTARY AND PETROLEUM GEOLOGY.

GEOLOGICAL SURVEY OF CANADA, CORDILLERAN DIVISION.

GEOLOGICAL SURVEY OF CANADA, ATLANTIC GEOSCIENCE CENTRE/BEDFORD INSTITUTE OF OCEANOGRAPHY.

1851

EFFECTS OF MIDDLE TO LATE ALBIAN SEA LEVEL FLUCTUATIONS IN THE CRETACEOUS INTERIOR SEAWAY, WESTERN CANADA; LECKIE, D A, REINSON, G E; 1988; 67 page(s)

Availability/disponibilité:

Copies may be purchased/exemplaires en vente

RILEY'S DATASHARE INTERNATIONAL LIMITED.

Viewing/consultation

GEOLOGICAL SURVEY OF CANADA, MAP LIBRARY.

GEOLOGICAL SURVEY OF CANADA, INSTITUTE OF SEDIMENTARY AND PETROLEUM GEOLOGY.

GEOLOGICAL SURVEY OF CANADA, CORDILLERAN DIVISION.

GEOLOGICAL SURVEY OF CANADA, ATLANTIC GEOSCIENCE CENTRE/BEDFORD INSTITUTE OF OCEANOGRAPHY.

1852

BIOSTRATIGRAPHIC AND MATURATION STUDIES OF THE SCOTIAN SHELF, PART 1: SHELL PCI ET AL. ALMA F-67; LENTIN INTERNATIONAL BIOSTRATIGRAPHIC, LTD; 1988; 38 page(s)

Availability/disponibilité:

Copies may be purchased/exemplaires en vente

PRECISION MICROFILMING SERVICES LIMITED.

Viewing/consultation

GEOLOGICAL SURVEY OF CANADA, MAP LIBRARY.

GEOLOGICAL SURVEY OF CANADA, INSTITUTE OF SEDIMENTARY AND PETROLEUM GEOLOGY.

GEOLOGICAL SURVEY OF CANADA, CORDILLERAN DIVISION.

GEOLOGICAL SURVEY OF CANADA, ATLANTIC GEOSCIENCE CENTRE/BEDFORD INSTITUTE OF OCEANOGRAPHY.

1853

BIOSTRATIGRAPHIC AND MATURATION STUDIES OF THE SCOTIAN SHELF, PART 2: HUSKY - BOW VALLEY ET AL. CHEBUCTO K-90; LENTIN INTERNATIONAL BIOSTRATIGRAPHIC, LTD; 1988; 44 page(s)

Availability/disponibilité:

Copies may be purchased/exemplaires en vente

PRECISION MICROFILMING SERVICES LIMITED.

Viewing/consultation

GEOLOGICAL SURVEY OF CANADA, MAP LIBRARY.

GEOLOGICAL SURVEY OF CANADA, INSTITUTE OF SEDIMENTARY AND PETROLEUM GEOLOGY.

GEOLOGICAL SURVEY OF CANADA, CORDILLERAN DIVISION.

GEOLOGICAL SURVEY OF CANADA, ATLANTIC GEOSCIENCE CENTRE/BEDFORD INSTITUTE OF OCEANOGRAPHY.

**Index to Geological Survey of Canada Open Files/
Index des dossiers publics de la Commission géologique du Canada**

1854

BIOSTRATIGRAPHIC AND MATURATION STUDIES OF THE SCOTIAN SHELF, PART 3: UNION ET AL. SAMBRO K-29; LENTIN INTERNATIONAL BIOSTRATIGRAPHIC, LTD; 1988; 21 page(s)

Availability/disponibilité:

Copies may be purchased/exemplaires en vente
PRECISION MICROFILMING SERVICES LIMITED.

Viewing/consultation

GEOLOGICAL SURVEY OF CANADA, MAP LIBRARY.
GEOLOGICAL SURVEY OF CANADA, INSTITUTE OF SEDIMENTARY AND PETROLEUM GEOLOGY.
GEOLOGICAL SURVEY OF CANADA, CORDILLERAN DIVISION.
GEOLOGICAL SURVEY OF CANADA, ATLANTIC GEOSCIENCE CENTRE/BEDFORD INSTITUTE OF OCEANOGRAPHY.

1855

BIOSTRATIGRAPHIC AND MATURATION STUDIES OF THE SCOTIAN SHELF, PART 4: HUSKY - BOW VALLEY ET AL. EVANGELINE H-98; LENTIN INTERNATIONAL BIOSTRATIGRAPHIC, LTD; 1988; 20 page(s)

Availability/disponibilité:

Copies may be purchased/exemplaires en vente
PRECISION MICROFILMING SERVICES LIMITED.

Viewing/consultation

GEOLOGICAL SURVEY OF CANADA, MAP LIBRARY.
GEOLOGICAL SURVEY OF CANADA, INSTITUTE OF SEDIMENTARY AND PETROLEUM GEOLOGY.
GEOLOGICAL SURVEY OF CANADA, CORDILLERAN DIVISION.
GEOLOGICAL SURVEY OF CANADA, ATLANTIC GEOSCIENCE CENTRE/BEDFORD INSTITUTE OF OCEANOGRAPHY.

1856

BIOSTRATIGRAPHIC AND MATURATION STUDIES OF THE SCOTIAN SHELF, FINAL REPORT PART 5; LENTIN INTERNATIONAL BIOSTRATIGRAPHIC, LTD; 1988; 86 page(s)

Availability/disponibilité:

Copies may be purchased/exemplaires en vente
PRECISION MICROFILMING SERVICES LIMITED.

Viewing/consultation

GEOLOGICAL SURVEY OF CANADA, MAP LIBRARY.
GEOLOGICAL SURVEY OF CANADA, INSTITUTE OF SEDIMENTARY AND PETROLEUM GEOLOGY.
GEOLOGICAL SURVEY OF CANADA, CORDILLERAN DIVISION.
GEOLOGICAL SURVEY OF CANADA, ATLANTIC GEOSCIENCE CENTRE/BEDFORD INSTITUTE OF OCEANOGRAPHY.

1857

PALYNOLOGICAL ANALYSES OF THE INTERVAL 1875-4045 M, ALBATROSS B-13, SCOTIAN SHELF; BUJAK DAVIS GROUP; 1988; 13 page(s)

Availability/disponibilité:

Copies may be purchased/exemplaires en vente
PRECISION MICROFILMING SERVICES LIMITED.

Viewing/consultation

GEOLOGICAL SURVEY OF CANADA, MAP LIBRARY.
GEOLOGICAL SURVEY OF CANADA, INSTITUTE OF SEDIMENTARY AND PETROLEUM GEOLOGY.
GEOLOGICAL SURVEY OF CANADA, CORDILLERAN DIVISION.
GEOLOGICAL SURVEY OF CANADA, ATLANTIC GEOSCIENCE CENTRE/BEDFORD INSTITUTE OF OCEANOGRAPHY.

**Index to Geological Survey of Canada Open Files/
Index des dossiers publics de la Commission géologique du Canada**

1858

PALYNOLOGICAL ANALYSIS OF THE INTERVAL 440-3950M, BONNET P-23, SCOTIAN SHELF; BUJAK DAVIS GROUP; 1988; 19 page(s)

Availability/disponibilité:

Copies may be purchased/exemplaires en vente

PRECISION MICROFILMING SERVICES LIMITED.

Viewing/consultation

GEOLOGICAL SURVEY OF CANADA, MAP LIBRARY.

GEOLOGICAL SURVEY OF CANADA, INSTITUTE OF SEDIMENTARY AND PETROLEUM GEOLOGY.

GEOLOGICAL SURVEY OF CANADA, CORDILLERAN DIVISION.

GEOLOGICAL SURVEY OF CANADA, ATLANTIC GEOSCIENCE CENTRE/BEDFORD INSTITUTE OF OCEANOGRAPHY.

1859

PALYNOLOGICAL ANALYSIS OF THE INTERVAL 3370-5790 M, BLUENOSE 2G-47, SCOTIAN SHELF; BUJAK DAVIS GROUP; 1988; 12 page(s)

Availability/disponibilité:

Copies may be purchased/exemplaires en vente

PRECISION MICROFILMING SERVICES LIMITED.

Viewing/consultation

GEOLOGICAL SURVEY OF CANADA, MAP LIBRARY.

GEOLOGICAL SURVEY OF CANADA, INSTITUTE OF SEDIMENTARY AND PETROLEUM GEOLOGY.

GEOLOGICAL SURVEY OF CANADA, CORDILLERAN DIVISION.

GEOLOGICAL SURVEY OF CANADA, ATLANTIC GEOSCIENCE CENTRE/BEDFORD INSTITUTE OF OCEANOGRAPHY.

1860

PALYNOLOGICAL ANALYSIS OF THE INTERVAL 320-454 M, GLOOSCAP C-63, SCOTIAN SHELF; BUJAK DAVIS GROUP; 1988; 30 page(s)

Availability/disponibilité:

Copies may be purchased/exemplaires en vente

PRECISION MICROFILMING SERVICES LIMITED.

Viewing/consultation

GEOLOGICAL SURVEY OF CANADA, MAP LIBRARY.

GEOLOGICAL SURVEY OF CANADA, INSTITUTE OF SEDIMENTARY AND PETROLEUM GEOLOGY.

GEOLOGICAL SURVEY OF CANADA, CORDILLERAN DIVISION.

GEOLOGICAL SURVEY OF CANADA, ATLANTIC GEOSCIENCE CENTRE/BEDFORD INSTITUTE OF OCEANOGRAPHY.

1861

PALYNOLOGICAL ANALYSIS OF THE INTERVAL 900-6030 M, HOME ET AL LOUISBOURG J-47, SCOTIAN SHELF; BUJAK DAVIS GROUP; 1988; 15 page(s)

Availability/disponibilité:

Copies may be purchased/exemplaires en vente

PRECISION MICROFILMING SERVICES LIMITED.

Viewing/consultation

GEOLOGICAL SURVEY OF CANADA, MAP LIBRARY.

GEOLOGICAL SURVEY OF CANADA, INSTITUTE OF SEDIMENTARY AND PETROLEUM GEOLOGY.

GEOLOGICAL SURVEY OF CANADA, CORDILLERAN DIVISION.

GEOLOGICAL SURVEY OF CANADA, ATLANTIC GEOSCIENCE CENTRE/BEDFORD INSTITUTE OF OCEANOGRAPHY.

**Index to Geological Survey of Canada Open Files/
Index des dossiers publics de la Commission géologique du Canada**

1862

PALYNOLOGICAL ANALYSIS OF THE INTERVAL 1140-14,100 FT, MOHEIDA P-15, SCOTIAN SHELF; BUJAK DAVIS GROUP; 1988; 29 page(s)

Availability/disponibilité:

Copies may be purchased/exemplaires en vente

PRECISION MICROFILMING SERVICES LIMITED.

Viewing/consultation

GEOLOGICAL SURVEY OF CANADA, MAP LIBRARY.

GEOLOGICAL SURVEY OF CANADA, INSTITUTE OF SEDIMENTARY AND PETROLEUM GEOLOGY.

GEOLOGICAL SURVEY OF CANADA, CORDILLERAN DIVISION.

GEOLOGICAL SURVEY OF CANADA, ATLANTIC GEOSCIENCE CENTRE/BEDFORD INSTITUTE OF OCEANOGRAPHY.

1863

PALYNOLOGICAL ANALYSIS OF THE INTERVAL 625-3960 M, NORTH TRIUMPH B-52, SCOTIAN SHELF; BUJAK DAVIS GROUP; 1988; 25 page(s)

Availability/disponibilité:

Copies may be purchased/exemplaires en vente

PRECISION MICROFILMING SERVICES LIMITED .

Viewing/consultation

GEOLOGICAL SURVEY OF CANADA, MAP LIBRARY.

GEOLOGICAL SURVEY OF CANADA, INSTITUTE OF SEDIMENTARY AND PETROLEUM GEOLOGY.

GEOLOGICAL SURVEY OF CANADA, CORDILLERAN DIVISION.

GEOLOGICAL SURVEY OF CANADA, ATLANTIC GEOSCIENCE CENTRE/BEDFORD INSTITUTE OF OCEANOGRAPHY.

1864

PALYNOLOGICAL ANALYSIS OF THE INTERVAL 1200-14,300 FT, PENOBSCOT L-30, SCOTIAN SHELF; BUJAK DAVIS GROUP; 1988; 31 page(s)

Availability/disponibilité:

Copies may be purchased/exemplaires en vente

PRECISION MICROFILMING SERVICES LIMITED .

Viewing/consultation

GEOLOGICAL SURVEY OF CANADA, MAP LIBRARY.

GEOLOGICAL SURVEY OF CANADA, INSTITUTE OF SEDIMENTARY AND PETROLEUM GEOLOGY.

GEOLOGICAL SURVEY OF CANADA, CORDILLERAN DIVISION.

GEOLOGICAL SURVEY OF CANADA, ATLANTIC GEOSCIENCE CENTRE/BEDFORD INSTITUTE OF OCEANOGRAPHY.

1865

PALYNOLOGICAL ANALYSIS OF THE INTERVAL 440-5905 M, SOUTH GRIFFIN J-13, SCOTIAN SHELF; BUJAK DAVIS GROUP; 1988; 31 page(s)

Availability/disponibilité:

Copies may be purchased/exemplaires en vente

PRECISION MICROFILMING SERVICES LIMITED .

Viewing/consultation

GEOLOGICAL SURVEY OF CANADA, MAP LIBRARY.

GEOLOGICAL SURVEY OF CANADA, INSTITUTE OF SEDIMENTARY AND PETROLEUM GEOLOGY.

GEOLOGICAL SURVEY OF CANADA, CORDILLERAN DIVISION.

GEOLOGICAL SURVEY OF CANADA, ATLANTIC GEOSCIENCE CENTRE/BEDFORD INSTITUTE OF OCEANOGRAPHY.

**Index to Geological Survey of Canada Open Files/
Index des dossiers publics de la Commission géologique du Canada**

1866

PALYNOLOGICAL ANALYSIS OF THE INTERVAL 625-6305 M, S.W. BANQUEREAU F-34, SCOTIAN SHELF; BUJAK DAVIS GROUP; 1988; 28 page(s)

Availability/disponibilité:

Copies may be purchased/exemplaires en vente
PRECISION MICROFILMING SERVICES LIMITED .

Viewing/consultation

GEOLOGICAL SURVEY OF CANADA, MAP LIBRARY.
GEOLOGICAL SURVEY OF CANADA, INSTITUTE OF SEDIMENTARY AND PETROLEUM GEOLOGY.
GEOLOGICAL SURVEY OF CANADA, CORDILLERAN DIVISION.
GEOLOGICAL SURVEY OF CANADA, ATLANTIC GEOSCIENCE CENTRE/BEDFORD INSTITUTE OF OCEANOGRAPHY.

1867

PALYNOLOGICAL ANALYSIS OF THE INTERVAL 200-4815M, WEST OLYMPIA O-51, SCOTIAN SHELF; BUJAK DAVIS GROUP; 1988; 30 page(s)

Availability/disponibilité:

Copies may be purchased/exemplaires en vente
PRECISION MICROFILMING SERVICES LIMITED .

Viewing/consultation

GEOLOGICAL SURVEY OF CANADA, MAP LIBRARY.
GEOLOGICAL SURVEY OF CANADA, INSTITUTE OF SEDIMENTARY AND PETROLEUM GEOLOGY.
GEOLOGICAL SURVEY OF CANADA, CORDILLERAN DIVISION.
GEOLOGICAL SURVEY OF CANADA, ATLANTIC GEOSCIENCE CENTRE/BEDFORD INSTITUTE OF OCEANOGRAPHY.

1868

PALYNOLOGICAL ANALYSIS OF THE INTERVAL 925-5735M, UNIAKE G-72, SCOTIAN SHELF; BUJAK DAVIS GROUP; 1988; 31 page(s)

Availability/disponibilité:

Copies may be purchased/exemplaires en vente
PRECISION MICROFILMING SERVICES LIMITED.

Viewing/consultation

GEOLOGICAL SURVEY OF CANADA, MAP LIBRARY.
GEOLOGICAL SURVEY OF CANADA, INSTITUTE OF SEDIMENTARY AND PETROLEUM GEOLOGY.
GEOLOGICAL SURVEY OF CANADA, CORDILLERAN DIVISION.
GEOLOGICAL SURVEY OF CANADA, ATLANTIC GEOSCIENCE CENTRE/BEDFORD INSTITUTE OF OCEANOGRAPHY.

1869

PALYNOLOGICAL BIOSTRATIGRAPHY OF ARCHER K-19, GRAND BANKS; BUJAK DAVIS GROUP; 1987; 21 page(s)

Availability/disponibilité:

Copies may be purchased/exemplaires en vente
PRECISION MICROFILMING SERVICES LIMITED.

Viewing/consultation

GEOLOGICAL SURVEY OF CANADA, MAP LIBRARY.
GEOLOGICAL SURVEY OF CANADA, INSTITUTE OF SEDIMENTARY AND PETROLEUM GEOLOGY.
GEOLOGICAL SURVEY OF CANADA, CORDILLERAN DIVISION.
GEOLOGICAL SURVEY OF CANADA, ATLANTIC GEOSCIENCE CENTRE/BEDFORD INSTITUTE OF OCEANOGRAPHY.

**Index to Geological Survey of Canada Open Files/
Index des dossiers publics de la Commission géologique du Canada**

1870

PALYNOLOGICAL ANALYSIS OF THE INTERVAL 1600-5145 M, BACCALIEU I-78, GRAND BANKS; BUJAK DAVIS GROUP; 1987; 16 page(s)

Availability/disponibilité:

Copies may be purchased/exemplaires en vente
PRECISION MICROFILMING SERVICES LIMITED.

Viewing/consultation

GEOLOGICAL SURVEY OF CANADA, MAP LIBRARY.
GEOLOGICAL SURVEY OF CANADA, INSTITUTE OF SEDIMENTARY AND PETROLEUM GEOLOGY.
GEOLOGICAL SURVEY OF CANADA, CORDILLERAN DIVISION.
GEOLOGICAL SURVEY OF CANADA, ATLANTIC GEOSCIENCE CENTRE/BEDFORD INSTITUTE OF OCEANOGRAPHY.

1871

PALYNOLOGICAL BIOSTRATIGRAPHY OF THE INTERVAL 995-4450 M, GOLCONDA C-64, GRAND BANKS; BUJAK DAVIS GROUP; 1987; 14 page(s)

Availability/disponibilité:

Copies may be purchased/exemplaires en vente
PRECISION MICROFILMING SERVICES LIMITED .

Viewing/consultation

GEOLOGICAL SURVEY OF CANADA, MAP LIBRARY.
GEOLOGICAL SURVEY OF CANADA, INSTITUTE OF SEDIMENTARY AND PETROLEUM GEOLOGY.
GEOLOGICAL SURVEY OF CANADA, CORDILLERAN DIVISION.
GEOLOGICAL SURVEY OF CANADA, ATLANTIC GEOSCIENCE CENTRE/BEDFORD INSTITUTE OF OCEANOGRAPHY.

1872

PALYNOLOGICAL ANALYSIS OF THE INTERVAL 720-5170 FT, GRAND FALLS H-09, GRAND BANKS; BUJAK DAVIS GROUP; 1988; 9 page(s)

Availability/disponibilité:

Copies may be purchased/exemplaires en vente
PRECISION MICROFILMING SERVICES LIMITED.

Viewing/consultation

GEOLOGICAL SURVEY OF CANADA, MAP LIBRARY.
GEOLOGICAL SURVEY OF CANADA, INSTITUTE OF SEDIMENTARY AND PETROLEUM GEOLOGY.
GEOLOGICAL SURVEY OF CANADA, CORDILLERAN DIVISION.
GEOLOGICAL SURVEY OF CANADA, ATLANTIC GEOSCIENCE CENTRE/BEDFORD INSTITUTE OF OCEANOGRAPHY.

1873

PALYNOLOGICAL ANALYSIS OF THE INTERVAL 980-4505 M, LINNET E-63, GRAND BANKS; BUJAK DAVIS GROUP; 1988; 19 page(s)

Availability/disponibilité:

Copies may be purchased/exemplaires en vente
PRECISION MICROFILMING SERVICES LIMITED.

Viewing/consultation

GEOLOGICAL SURVEY OF CANADA, MAP LIBRARY.
GEOLOGICAL SURVEY OF CANADA, INSTITUTE OF SEDIMENTARY AND PETROLEUM GEOLOGY.
GEOLOGICAL SURVEY OF CANADA, CORDILLERAN DIVISION.
GEOLOGICAL SURVEY OF CANADA, ATLANTIC GEOSCIENCE CENTRE/BEDFORD INSTITUTE OF OCEANOGRAPHY.

**Index to Geological Survey of Canada Open Files/
Index des dossiers publics de la Commission géologique du Canada**

1874

PALYNOLOGICAL BIOSTRATIGRAPHY OF THE INTERVAL 2320-4570 M, NORTHCOR ET AL., NARWHAL F-99, GRAND BANKS; BUJAK DAVIS GROUP ; 1987; 24 page(s)

Availability/disponibilité:

Copies may be purchased/exemplaires en vente
PRECISION MICROFILMING SERVICES LIMITED.

Viewing/consultation

GEOLOGICAL SURVEY OF CANADA, MAP LIBRARY.
GEOLOGICAL SURVEY OF CANADA, INSTITUTE OF SEDIMENTARY AND PETROLEUM GEOLOGY.
GEOLOGICAL SURVEY OF CANADA, CORDILLERAN DIVISION.
GEOLOGICAL SURVEY OF CANADA, ATLANTIC GEOSCIENCE CENTRE/BEDFORD INSTITUTE OF OCEANOGRAPHY.

1875

PALYNOLOGICAL ANALYSIS OF THE INTERVAL 915-5280 M, NORTH BEN NEVIS P-93, GRAND BANKS; BUJAK DAVIS GROUP; 1987; 29 page(s)

Availability/disponibilité:

Copies may be purchased/exemplaires en vente
PRECISION MICROFILMING SERVICES LIMITED .

Viewing/consultation

GEOLOGICAL SURVEY OF CANADA, MAP LIBRARY.
GEOLOGICAL SURVEY OF CANADA, INSTITUTE OF SEDIMENTARY AND PETROLEUM GEOLOGY.
GEOLOGICAL SURVEY OF CANADA, CORDILLERAN DIVISION.
GEOLOGICAL SURVEY OF CANADA, ATLANTIC GEOSCIENCE CENTRE/BEDFORD INSTITUTE OF OCEANOGRAPHY.

1876

PALYNOLOGICAL BIOSTRATIGRAPHY OF THE INTERVAL 395-4203 M, PANTHER P-52, GRAND BANKS; BUJAK DAVIS GROUP; 1987; 16 page(s)

Availability/disponibilité:

Copies may be purchased/exemplaires en vente
PRECISION MICROFILMING SERVICES LIMITED .

Viewing/consultation

GEOLOGICAL SURVEY OF CANADA, MAP LIBRARY.
GEOLOGICAL SURVEY OF CANADA, INSTITUTE OF SEDIMENTARY AND PETROLEUM GEOLOGY.
GEOLOGICAL SURVEY OF CANADA, CORDILLERAN DIVISION.
GEOLOGICAL SURVEY OF CANADA, ATLANTIC GEOSCIENCE CENTRE/BEDFORD INSTITUTE OF OCEANOGRAPHY.

1877

PALYNOLOGICAL BIOSTRATIGRAPHY OF THE INTERVAL 710-3970M, RANKINM-36, GRAND BANKS; BUJAK DAVIS GROUP; 1987; 20 page(s)

Availability/disponibilité:

Copies may be purchased/exemplaires en vente
PRECISION MICROFILMING SERVICES LIMITED.

Viewing/consultation

GEOLOGICAL SURVEY OF CANADA, MAP LIBRARY.
GEOLOGICAL SURVEY OF CANADA, INSTITUTE OF SEDIMENTARY AND PETROLEUM GEOLOGY.
GEOLOGICAL SURVEY OF CANADA, CORDILLERAN DIVISION.
GEOLOGICAL SURVEY OF CANADA, ATLANTIC GEOSCIENCE CENTRE/BEDFORD INSTITUTE OF OCEANOGRAPHY.

**Index to Geological Survey of Canada Open Files/
Index des dossiers publics de la Commission géologique du Canada**

1878

PALYNOLOGICAL ANALYSIS OF THE INTERVAL 800-5035 M, SOUTH MARA C-13, GRAND BANKS; BUJAK DAVIS GROUP; 1988; 29 page(s)

Availability/disponibilité:

Copies may be purchased/exemplaires en vente
PRECISION MICROFILMING SERVICES LIMITED.

Viewing/consultation

GEOLOGICAL SURVEY OF CANADA, MAP LIBRARY.
GEOLOGICAL SURVEY OF CANADA, INSTITUTE OF SEDIMENTARY AND PETROLEUM GEOLOGY.
GEOLOGICAL SURVEY OF CANADA, CORDILLERAN DIVISION.
GEOLOGICAL SURVEY OF CANADA, ATLANTIC GEOSCIENCE CENTRE/BEDFORD INSTITUTE OF OCEANOGRAPHY.

1879

PALYNOLOGICAL BIOSTRATIGRAPHY OF THE INTERVAL 710-4665 M, SOUTH TEMPEST G-88, GRAND BANKS; BUJAK DAVIS GROUP; 1987; 22 page(s)

Availability/disponibilité:

Copies may be purchased/exemplaires en vente
PRECISION MICROFILMING SERVICES LIMITED .

Viewing/consultation

GEOLOGICAL SURVEY OF CANADA, MAP LIBRARY.
GEOLOGICAL SURVEY OF CANADA, INSTITUTE OF SEDIMENTARY AND PETROLEUM GEOLOGY.
GEOLOGICAL SURVEY OF CANADA, CORDILLERAN DIVISION.
GEOLOGICAL SURVEY OF CANADA, ATLANTIC GEOSCIENCE CENTRE/BEDFORD INSTITUTE OF OCEANOGRAPHY.

1880

PALYNOLOGICAL BIOSTRATIGRAPHY OF TERRA NOVA K-08, GRAND BANKS; BUJAK DAVIS GROUP; 1987; 26 page(s)

Availability/disponibilité:

Copies may be purchased/exemplaires en vente
PRECISION MICROFILMING SERVICES LIMITED.

Viewing/consultation

GEOLOGICAL SURVEY OF CANADA, MAP LIBRARY.
GEOLOGICAL SURVEY OF CANADA, INSTITUTE OF SEDIMENTARY AND PETROLEUM GEOLOGY.
GEOLOGICAL SURVEY OF CANADA, CORDILLERAN DIVISION.
GEOLOGICAL SURVEY OF CANADA, ATLANTIC GEOSCIENCE CENTRE/BEDFORD INSTITUTE OF OCEANOGRAPHY.

1881

PALYNOLOGICAL BIOSTRATIGRAPHY OF THE TRAVE E-87 WELL, GRAND BANKS; BUJAK DAVIS GROUP; 1987; 18 page(s)

Availability/disponibilité:

Copies may be purchased/exemplaires en vente
PRECISION MICROFILMING SERVICES LIMITED.

Viewing/consultation

GEOLOGICAL SURVEY OF CANADA, MAP LIBRARY.
GEOLOGICAL SURVEY OF CANADA, INSTITUTE OF SEDIMENTARY AND PETROLEUM GEOLOGY.
GEOLOGICAL SURVEY OF CANADA, CORDILLERAN DIVISION.
GEOLOGICAL SURVEY OF CANADA, ATLANTIC GEOSCIENCE CENTRE/BEDFORD INSTITUTE OF OCEANOGRAPHY.

**Index to Geological Survey of Canada Open Files/
Index des dossiers publics de la Commission géologique du Canada**

1882

PALYNOLOGICAL BIOSTRATIGRAPHY OF THE INTERVAL 780-3745 M, VOYAGER J-18, GRAND BANKS; BUJAK DAVIS GROUP; 1987; 17 page(s)

Availability/disponibilité:

Copies may be purchased/exemplaires en vente

PRECISION MICROFILMING SERVICES LIMITED .

Viewing/consultation

GEOLOGICAL SURVEY OF CANADA, MAP LIBRARY.

GEOLOGICAL SURVEY OF CANADA, INSTITUTE OF SEDIMENTARY AND PETROLEUM GEOLOGY.

GEOLOGICAL SURVEY OF CANADA, CORDILLERAN DIVISION.

GEOLOGICAL SURVEY OF CANADA, ATLANTIC GEOSCIENCE CENTRE/BEDFORD INSTITUTE OF OCEANOGRAPHY.

1883

PALYNOLOGICAL BIOSTRATIGRAPHY OF THE INTERVAL 2075-4550 M, WHITEROSE J-49, GRAND BANKS; BUJAK DAVIS GROUP; 1987; 14 page(s)

Availability/disponibilité:

Copies may be purchased/exemplaires en vente

PRECISION MICROFILMING SERVICES LIMITED .

Viewing/consultation

GEOLOGICAL SURVEY OF CANADA, MAP LIBRARY.

GEOLOGICAL SURVEY OF CANADA, INSTITUTE OF SEDIMENTARY AND PETROLEUM GEOLOGY.

GEOLOGICAL SURVEY OF CANADA, CORDILLERAN DIVISION.

GEOLOGICAL SURVEY OF CANADA, ATLANTIC GEOSCIENCE CENTRE/BEDFORD INSTITUTE OF OCEANOGRAPHY.

1884

PALYNOLOGICAL BIOSTRATIGRAPHY OF THE INTERVAL 2235-3340 M, WHITEROSE L-61, GRAND BANKS; BUJAK DAVIS GROUP; 1987; 10 page(s)

Availability/disponibilité:

Copies may be purchased/exemplaires en vente

PRECISION MICROFILMING SERVICES LIMITED .

Viewing/consultation

GEOLOGICAL SURVEY OF CANADA, MAP LIBRARY.

GEOLOGICAL SURVEY OF CANADA, INSTITUTE OF SEDIMENTARY AND PETROLEUM GEOLOGY.

GEOLOGICAL SURVEY OF CANADA, CORDILLERAN DIVISION.

GEOLOGICAL SURVEY OF CANADA, ATLANTIC GEOSCIENCE CENTRE/BEDFORD INSTITUTE OF OCEANOGRAPHY.

1885

PALYNOLOGICAL BIOSTRATIGRAPHY OF THE INTERVAL 935-4625 M, WHITEROSE N-22, GRAND BANKS; BUJAK DAVIS GROUP; 1988; 26 page(s)

Availability/disponibilité:

Copies may be purchased/exemplaires en vente

PRECISION MICROFILMING SERVICES LIMITED .

Viewing/consultation

GEOLOGICAL SURVEY OF CANADA, MAP LIBRARY.

GEOLOGICAL SURVEY OF CANADA, INSTITUTE OF SEDIMENTARY AND PETROLEUM GEOLOGY.

GEOLOGICAL SURVEY OF CANADA, CORDILLERAN DIVISION.

GEOLOGICAL SURVEY OF CANADA, ATLANTIC GEOSCIENCE CENTRE/BEDFORD INSTITUTE OF OCEANOGRAPHY.

**Index to Geological Survey of Canada Open Files/
Index des dossiers publics de la Commission géologique du Canada**

1886

PALYNOLOGICAL ANALYSIS CHARTS AND SUMMARY OF 19 WELLS FROM THE GRAND BANKS; BUJAK DAVIS GROUP; 1988; 77 page(s)

Availability/disponibilité:

Copies may be purchased/exemplaires en vente

PRECISION MICROFILMING SERVICES LIMITED.

Viewing/consultation

GEOLOGICAL SURVEY OF CANADA, MAP LIBRARY.

GEOLOGICAL SURVEY OF CANADA, INSTITUTE OF SEDIMENTARY AND PETROLEUM GEOLOGY.

GEOLOGICAL SURVEY OF CANADA, CORDILLERAN DIVISION.

GEOLOGICAL SURVEY OF CANADA, ATLANTIC GEOSCIENCE CENTRE/BEDFORD INSTITUTE OF OCEANOGRAPHY.

1887

PALYNOLOGICAL ANALYSIS CHARTS AND SUMMARY OF 12 WELLS FROM THE SCOTIAN SHELF; BUJAK DAVIS GROUP; 1988; 56 page(s)

Availability/disponibilité:

Copies may be purchased/exemplaires en vente

PRECISION MICROFILMING SERVICES LIMITED.

Viewing/consultation

GEOLOGICAL SURVEY OF CANADA, MAP LIBRARY.

GEOLOGICAL SURVEY OF CANADA, INSTITUTE OF SEDIMENTARY AND PETROLEUM GEOLOGY.

GEOLOGICAL SURVEY OF CANADA, CORDILLERAN DIVISION.

GEOLOGICAL SURVEY OF CANADA, ATLANTIC GEOSCIENCE CENTRE/BEDFORD INSTITUTE OF OCEANOGRAPHY.

1888

HIGH RESOLUTION MULTICHANNEL REFLECTION DATA FROM HUDSON BAY; GRANT, A C, JOSENHANS, H W, ZEVENHUIZEN, J; 1987; 207 page(s); 3 map(s)/carte(s); LOCATION, TRACK PLOT, 1:1 000 000. LOCATION, TRACK PLOT, 1:500 000.

Availability/disponibilité:

Copies may be purchased/exemplaires en vente

PRECISION MICROFILMING SERVICES LIMITED.

Viewing/consultation

GEOLOGICAL SURVEY OF CANADA, MAP LIBRARY.

GEOLOGICAL SURVEY OF CANADA, INSTITUTE OF SEDIMENTARY AND PETROLEUM GEOLOGY.

GEOLOGICAL SURVEY OF CANADA, CORDILLERAN DIVISION.

GEOLOGICAL SURVEY OF CANADA, ATLANTIC GEOSCIENCE CENTRE/BEDFORD INSTITUTE OF OCEANOGRAPHY.

1889

FLUID FLOW AND MINERAL DEPOSITION NORTHWEST OF THE MCGERRIGLE GRANITIC PLUTON, CENTRAL GASPE REGION, QUEBEC; STEVENS, K; 1989; 90 page(s)

Availability/disponibilité:

Copies may be purchased/exemplaires en vente

ASHLEY REPRODUCTIONS INC.

Viewing/consultation

GEOLOGICAL SURVEY OF CANADA, MAP LIBRARY.

GEOLOGICAL SURVEY OF CANADA, INSTITUTE OF SEDIMENTARY AND PETROLEUM GEOLOGY.

GEOLOGICAL SURVEY OF CANADA, CORDILLERAN DIVISION.

GEOLOGICAL SURVEY OF CANADA, ATLANTIC GEOSCIENCE CENTRE/BEDFORD INSTITUTE OF OCEANOGRAPHY.

**Index to Geological Survey of Canada Open Files/
Index des dossiers publics de la Commission géologique du Canada**

1890

VEIN MINERAL ZONING IN THE MINES GASPE, ORE SYSTEM, GASPE, QUEBEC; STEVENS, K; 1989; 45 page(s)

Availability/disponibilité:

Copies may be purchased/exemplaires en vente
ASHLEY REPRODUCTIONS INC.

Viewing/consultation

GEOLOGICAL SURVEY OF CANADA, MAP LIBRARY.
GEOLOGICAL SURVEY OF CANADA, INSTITUTE OF SEDIMENTARY AND PETROLEUM GEOLOGY.
GEOLOGICAL SURVEY OF CANADA, CORDILLERAN DIVISION.
GEOLOGICAL SURVEY OF CANADA, ATLANTIC GEOSCIENCE CENTRE/BEDFORD INSTITUTE OF OCEANOGRAPHY.

1891

THE GEOLOGY OF THE JUBILEE ZINC - LEAD DEPOSIT, VICTORIA COUNTY, CAPE BRETON ISLAND, NOVA SCOTIA; HEIN, F J, GRAVES, M C , RUFFMAN A; 1988; 135 page(s); 8 map(s)/carte(s); GEOLOGICAL, REGIONAL GEOLOGY, 1:20 000. LOCATION, DRILL HOLE INDEX, 1:10 000. LOCATION, DETAILED DRILL HOLE INDEX AND GEOLOGY, 1:5 000. GEOLOGICAL, DEAILED GEOLOGY, 1:5 000. GEOLOGICAL, LIMESTONE ISOPACH, 1:5 000. GEOLOGICAL, LIMESTONE ISOPACH, 1:5 000. GEOLOGICAL, LIMESTONE ISOPACH, 1:5 000. GEOLOGICAL, STRUCTURE CONTOUR, 1:5 000.

Availability/disponibilité:

Copies may be purchased/exemplaires en vente
PRECISION MICROFILMING SERVICES LIMITED.

Viewing/consultation

GEOLOGICAL SURVEY OF CANADA, MAP LIBRARY.
GEOLOGICAL SURVEY OF CANADA, INSTITUTE OF SEDIMENTARY AND PETROLEUM GEOLOGY.
GEOLOGICAL SURVEY OF CANADA, CORDILLERAN DIVISION.
GEOLOGICAL SURVEY OF CANADA, ATLANTIC GEOSCIENCE CENTRE/BEDFORD INSTITUTE OF OCEANOGRAPHY.

1892

NEW FOCAL MECHANISMS FOR SOUTHEASTERN CANADIAN EARTHQUAKES; ADAMS, J, SHARP, J, STAGG, M C; 1988; 112 page(s)

Availability/disponibilité:

Copies may be purchased/exemplaires en vente
ASHLEY REPRODUCTIONS INC.

Viewing/consultation

GEOLOGICAL SURVEY OF CANADA, MAP LIBRARY.
GEOLOGICAL SURVEY OF CANADA, INSTITUTE OF SEDIMENTARY AND PETROLEUM GEOLOGY.
GEOLOGICAL SURVEY OF CANADA, CORDILLERAN DIVISION.
GEOLOGICAL SURVEY OF CANADA, ATLANTIC GEOSCIENCE CENTRE/BEDFORD INSTITUTE OF OCEANOGRAPHY.

1893

METAMORPHIC MAP OF THE CANADIAN CORDILLERA; READ, P B; 1988; 3 page(s); 1 map(s)/carte(s); GEOLOGICAL, METAMORPHIC GEOLOGY, 1:2 000 000.

Availability/disponibilité:

Copies may be purchased/exemplaires en vente
RILEY'S DATASHARE INTERNATIONAL LIMITED.

Viewing/consultation

GEOLOGICAL SURVEY OF CANADA, MAP LIBRARY.
GEOLOGICAL SURVEY OF CANADA, INSTITUTE OF SEDIMENTARY AND PETROLEUM GEOLOGY.
GEOLOGICAL SURVEY OF CANADA, CORDILLERAN DIVISION.
GEOLOGICAL SURVEY OF CANADA, ATLANTIC GEOSCIENCE CENTRE/BEDFORD INSTITUTE OF OCEANOGRAPHY.

**Index to Geological Survey of Canada Open Files/
Index des dossiers publics de la Commission géologique du Canada**

1894

TERRANE MAP OF THE CANADIAN CORDILLERA; WHEELER, J O, BROOKFIELD, A J, GABRIELSE, H, MONGER, J W H, TIPPER, H W, WOODSWORTH, G J; 1988; 9 page(s)

Availability/disponibilité:

Copies may be purchased/exemplaires en vente

RILEY'S DATASHARE INTERNATIONAL LIMITED.

Viewing/consultation

GEOLOGICAL SURVEY OF CANADA, MAP LIBRARY.

GEOLOGICAL SURVEY OF CANADA, INSTITUTE OF SEDIMENTARY AND PETROLEUM GEOLOGY.

GEOLOGICAL SURVEY OF CANADA, CORDILLERAN DIVISION.

GEOLOGICAL SURVEY OF CANADA, ATLANTIC GEOSCIENCE CENTRE/BEDFORD INSTITUTE OF OCEANOGRAPHY.

1895

ANALYSIS OF IN SITU TDR DATA, NORMAN WELLS PIPELINE; PATTERSON, D E; 1988; 130 page(s)

Availability/disponibilité:

Copies may be purchased/exemplaires en vente

ASHLEY REPRODUCTIONS INC.

Viewing/consultation

GEOLOGICAL SURVEY OF CANADA, MAP LIBRARY.

GEOLOGICAL SURVEY OF CANADA, INSTITUTE OF SEDIMENTARY AND PETROLEUM GEOLOGY.

GEOLOGICAL SURVEY OF CANADA, CORDILLERAN DIVISION.

GEOLOGICAL SURVEY OF CANADA, ATLANTIC GEOSCIENCE CENTRE/BEDFORD INSTITUTE OF OCEANOGRAPHY.

1896

A DETAILED STUDY OF THE PHYSICAL AND THERMAL PROPERTIES OF THE NORMAN WELLS - ZAMA PIPELINE CORE SPECIMENS; PATTERSON, D E, RISEBOROUGH, D W; 1988; 130 page(s)

Availability/disponibilité:

Copies may be purchased/exemplaires en vente

ASHLEY REPRODUCTIONS INC.

Viewing/consultation

GEOLOGICAL SURVEY OF CANADA, MAP LIBRARY.

GEOLOGICAL SURVEY OF CANADA, INSTITUTE OF SEDIMENTARY AND PETROLEUM GEOLOGY.

GEOLOGICAL SURVEY OF CANADA, CORDILLERAN DIVISION.

GEOLOGICAL SURVEY OF CANADA, ATLANTIC GEOSCIENCE CENTRE/BEDFORD INSTITUTE OF OCEANOGRAPHY.

1897

ANALYSIS OF NORMAN WELLS CORE SAMPLES; PATTERSON, D E, RISEBOROUGH, D W; 1988; 130 page(s)

Availability/disponibilité:

Copies may be purchased/exemplaires en vente

ASHLEY REPRODUCTIONS INC.

Viewing/consultation

GEOLOGICAL SURVEY OF CANADA, MAP LIBRARY.

GEOLOGICAL SURVEY OF CANADA, INSTITUTE OF SEDIMENTARY AND PETROLEUM GEOLOGY.

GEOLOGICAL SURVEY OF CANADA, CORDILLERAN DIVISION.

GEOLOGICAL SURVEY OF CANADA, ATLANTIC GEOSCIENCE CENTRE/BEDFORD INSTITUTE OF OCEANOGRAPHY.

**Index to Geological Survey of Canada Open Files/
Index des dossiers publics de la Commission géologique du Canada**

1898

COMPUTER ANALYSIS OF NORMAN WELLS PIPELINE THERMAL DATA; RISEBOROUGH, D W, PATTERSON, D E, SMITH, M W; 1988; 130 page(s)

Availability/disponibilité:

Copies may be purchased/exemplaires en vente
ASHLEY REPRODUCTIONS INC.

Viewing/consultation

GEOLOGICAL SURVEY OF CANADA, MAP LIBRARY.
GEOLOGICAL SURVEY OF CANADA, INSTITUTE OF SEDIMENTARY AND PETROLEUM GEOLOGY.
GEOLOGICAL SURVEY OF CANADA, CORDILLERAN DIVISION.
GEOLOGICAL SURVEY OF CANADA, ATLANTIC GEOSCIENCE CENTRE/BEDFORD INSTITUTE OF OCEANOGRAPHY.

1899

RECONNAISSANCE GEOCHEMICAL DATA FOR TILL AND OTHER SURFICIAL SEDIMENTS, GATINEAU AND SURROUNDING AREAS, SOUTHWESTERN QUEBEC: APPLICATIONS TO ACID RAIN RESEARCH AND MINERAL EXPLORATION; KETTLES, I M; 1988; 14 page(s); 2 map(s)/carte(s); LOCATION, SAMPLE LOCATION, 1:250 000. LOCATION, MINERAL OCCURRENCE, 1:250 000.

Availability/disponibilité:

Copies may be purchased/exemplaires en vente
ASHLEY REPRODUCTIONS INC.

Viewing/consultation

GEOLOGICAL SURVEY OF CANADA, MAP LIBRARY.
GEOLOGICAL SURVEY OF CANADA, INSTITUTE OF SEDIMENTARY AND PETROLEUM GEOLOGY.
GEOLOGICAL SURVEY OF CANADA, CORDILLERAN DIVISION.
GEOLOGICAL SURVEY OF CANADA, ATLANTIC GEOSCIENCE CENTRE/BEDFORD INSTITUTE OF OCEANOGRAPHY.

1900

SURFICIAL GEOLOGY, FLIN FLON, REED LAKE, ROCKY LAKE, CORMORANT LAKE, MANITOBA SASKATCHEWAN [063K]; CLARKE, M D; 1988; 4 map(s)/carte(s); SURFICIAL GEOLOGY, SURFICIAL GEOLOGY, 1:125 000.

Availability/disponibilité:

Copies may be purchased/exemplaires en vente
ASHLEY REPRODUCTIONS INC.

Viewing/consultation

GEOLOGICAL SURVEY OF CANADA, MAP LIBRARY.
GEOLOGICAL SURVEY OF CANADA, INSTITUTE OF SEDIMENTARY AND PETROLEUM GEOLOGY.
GEOLOGICAL SURVEY OF CANADA, CORDILLERAN DIVISION.
GEOLOGICAL SURVEY OF CANADA, ATLANTIC GEOSCIENCE CENTRE/BEDFORD INSTITUTE OF OCEANOGRAPHY.

1901

TILL GEOCHEMISTRY, DYKE LAKE, QUEBEC - LABRADOR; THOMPSON, F J, KLASSEN, R A, BURNS, R K; 1988; 11 map(s)/carte(s); GEOCHEMICAL, MOLYBDENUM [PPM], 1:500 000. GEOCHEMICAL, ZINC [PPM], 1:500 000. GEOCHEMICAL, COPPER [PPM], 1:500 000. SURFICIAL GEOLOGY, STRIATION DIRECTION, 1:500 000. GEOCHEMICAL, LEAD [PPM], 1:500 000. GEOCHEMICAL, IRON %, 1:500 000. GEOCHEMICAL, MANGANESE [PPM], 1:500 000. GEOCHEMICAL, URANIUM [PPM], 1:500 000. LOCATION, SAMPLE LOCATION, 1:500 000. GEOCHEMICAL, CHROMIUM [PPM], 1:500 000. GEOCHEMICAL, NICKEL [PPM], 1:500 000.

Availability/disponibilité:

Copies may be purchased/exemplaires en vente
ASHLEY REPRODUCTIONS INC.

Viewing/consultation

GEOLOGICAL SURVEY OF CANADA, MAP LIBRARY.
GEOLOGICAL SURVEY OF CANADA, INSTITUTE OF SEDIMENTARY AND PETROLEUM GEOLOGY.
GEOLOGICAL SURVEY OF CANADA, CORDILLERAN DIVISION.
GEOLOGICAL SURVEY OF CANADA, ATLANTIC GEOSCIENCE CENTRE/BEDFORD INSTITUTE OF OCEANOGRAPHY.

**Index to Geological Survey of Canada Open Files/
Index des dossiers publics de la Commission géologique du Canada**

1902

BEAUFORT SEA COASTAL ZONE GEOTECHNICS; HILL, P R; 1988; 168 page(s)

Availability/disponibilité:

Copies may be purchased/exemplaires en vente

PRECISION MICROFILMING SERVICES LIMITED.

Viewing/consultation

GEOLOGICAL SURVEY OF CANADA, MAP LIBRARY.

GEOLOGICAL SURVEY OF CANADA, INSTITUTE OF SEDIMENTARY AND PETROLEUM GEOLOGY.

GEOLOGICAL SURVEY OF CANADA, CORDILLERAN DIVISION.

GEOLOGICAL SURVEY OF CANADA, ATLANTIC GEOSCIENCE CENTRE/BEDFORD INSTITUTE OF OCEANOGRAPHY.

1903

A SMALL BOAT SURVEY OF THE LOUGHEED - KING CHRISTIAN - CAMERON ISLANDS REGION OF THE NORTHWESTERN CANADIAN ARCTIC ISLANDS USING OPEN WATER LEADS; SONNICHSEN, G V, ATKINSON, A; 1988; 23 page(s)

Availability/disponibilité:

Copies may be purchased/exemplaires en vente

PRECISION MICROFILMING SERVICES LIMITED.

Viewing/consultation

GEOLOGICAL SURVEY OF CANADA, MAP LIBRARY.

GEOLOGICAL SURVEY OF CANADA, INSTITUTE OF SEDIMENTARY AND PETROLEUM GEOLOGY.

GEOLOGICAL SURVEY OF CANADA, CORDILLERAN DIVISION.

GEOLOGICAL SURVEY OF CANADA, ATLANTIC GEOSCIENCE CENTRE/BEDFORD INSTITUTE OF OCEANOGRAPHY.

1904

LAKE OF THE WOODS, ONTARIO - MANITOBA NM - 15; PERCIVAL, J A; 1988; 1 map(s)/carte(s); GEOLOGICAL, BEDROCK GEOLOGY; 1:1 000 000.

Availability/disponibilité:

Copies may be purchased/exemplaires en vente

ASHLEY REPRODUCTIONS INC.

Viewing/consultation

GEOLOGICAL SURVEY OF CANADA, MAP LIBRARY.

GEOLOGICAL SURVEY OF CANADA, INSTITUTE OF SEDIMENTARY AND PETROLEUM GEOLOGY.

GEOLOGICAL SURVEY OF CANADA, CORDILLERAN DIVISION.

GEOLOGICAL SURVEY OF CANADA, ATLANTIC GEOSCIENCE CENTRE/BEDFORD INSTITUTE OF OCEANOGRAPHY.

1907

AEROMAGNETIC PROFILES NORTHEAST OF ORPHAN BASIN; MACNAB, R; 1988; 3 page(s); 1 map(s)/carte(s); GEOPHYSICAL, MAGNETIC, 1:1 000 000.

Availability/disponibilité:

Copies may be purchased/exemplaires en vente

PRECISION MICROFILMING SERVICES LIMITED.

Viewing/consultation

GEOLOGICAL SURVEY OF CANADA, MAP LIBRARY.

GEOLOGICAL SURVEY OF CANADA, INSTITUTE OF SEDIMENTARY AND PETROLEUM GEOLOGY.

GEOLOGICAL SURVEY OF CANADA, CORDILLERAN DIVISION.

GEOLOGICAL SURVEY OF CANADA, ATLANTIC GEOSCIENCE CENTRE/BEDFORD INSTITUTE OF OCEANOGRAPHY.

**Index to Geological Survey of Canada Open Files/
Index des dossiers publics de la Commission géologique du Canada**

1908

GEOLOGY OF A NORTHERN PORTION OF THE CENTRAL PLUTONIC BELT, NEW BRUNSWICK; WHALEN, J B; 1988; 1 map(s)/carte(s); GEOLOGICAL, GEOLOGICAL, 1:50 000.

Availability/disponibilité:

Copies may be purchased/exemplaires en vente
ASHLEY REPRODUCTIONS INC.

Viewing/consultation

GEOLOGICAL SURVEY OF CANADA, MAP LIBRARY.
GEOLOGICAL SURVEY OF CANADA, INSTITUTE OF SEDIMENTARY AND PETROLEUM GEOLOGY.
GEOLOGICAL SURVEY OF CANADA, CORDILLERAN DIVISION.
GEOLOGICAL SURVEY OF CANADA, ATLANTIC GEOSCIENCE CENTRE/BEDFORD INSTITUTE OF OCEANOGRAPHY.

1909

TILL GEOCHEMISTRY OVER THE NORTHERN PART OF THE MIRAMICHI ZONE AND VICINITY: A PROGRESS REPORT; LAMOTHE, M; 1988; 80 page(s); 7 map(s)/carte(s); LOCATION, TILL SAMPLE LOCATION, 1:250 000. GEOCHEMICAL, TILL GEOCHEMISTRY, 1:250 000.

Availability/disponibilité:

Copies may be purchased/exemplaires en vente
ASHLEY REPRODUCTIONS INC.

Viewing/consultation

GEOLOGICAL SURVEY OF CANADA, MAP LIBRARY.
GEOLOGICAL SURVEY OF CANADA, INSTITUTE OF SEDIMENTARY AND PETROLEUM GEOLOGY.
GEOLOGICAL SURVEY OF CANADA, CORDILLERAN DIVISION.
GEOLOGICAL SURVEY OF CANADA, ATLANTIC GEOSCIENCE CENTRE/BEDFORD INSTITUTE OF OCEANOGRAPHY.

1917

PRE - CONFEDERATION HISTORICAL SEISMICITY OF NOVA SCOTIA WITH AN EXAMINATION OF SELECTED LATER EVENTS; GEOMARINE ASSOCIATES LIMITED; 1988; 904 page(s)

Availability/disponibilité:

Copies may be purchased/exemplaires en vente
ASHLEY REPRODUCTIONS INC.

Viewing/consultation

GEOLOGICAL SURVEY OF CANADA, MAP LIBRARY.
GEOLOGICAL SURVEY OF CANADA, INSTITUTE OF SEDIMENTARY AND PETROLEUM GEOLOGY.
GEOLOGICAL SURVEY OF CANADA, CORDILLERAN DIVISION.
GEOLOGICAL SURVEY OF CANADA, ATLANTIC GEOSCIENCE CENTRE/BEDFORD INSTITUTE OF OCEANOGRAPHY.

1918

GEOCHIMIE DES MINERAUX LOURDS, REGION DE L'ESTRIE - BEAUCE, QUEBEC; MAURICE, Y T; 1989; 75 page(s); 17 map(s)/carte(s); LOCATION, SAMPLE LOCATIONS, 1:250 000. GEOCHEMICAL, ELEMENT DISTRIBUTION, 1:250 000.

Availability/disponibilité:

Copies may be purchased/exemplaires en vente
ASHLEY REPRODUCTIONS INC.
MINISTERE DE L'ENERGIE ET DES RESSOURCES, [SHERBROOKE].
GEOLOGICAL SURVEY OF CANADA, PUBLICATIONS OFFICE.

Viewing/consultation

GEOLOGICAL SURVEY OF CANADA, MAP LIBRARY.
GEOLOGICAL SURVEY OF CANADA, INSTITUTE OF SEDIMENTARY AND PETROLEUM GEOLOGY.
GEOLOGICAL SURVEY OF CANADA, CORDILLERAN DIVISION.
GEOLOGICAL SURVEY OF CANADA, ATLANTIC GEOSCIENCE CENTRE/BEDFORD INSTITUTE OF OCEANOGRAPHY.

**Index to Geological Survey of Canada Open Files/
Index des dossiers publics de la Commission géologique du Canada**

1919

STRATIGRAPHIC TOPS IN WELLS FROM THE BEAUFORT - MACKENZIE BASIN; DIXON, J, DIETRICH, J R, PUGH, D C, WIELENS, J B W, PEACH, R E; 1988

Availability/disponibilité:

Copies may be purchased/exemplaires en vente
RILEY'S DATASHARE INTERNATIONAL LIMITED.

Viewing/consultation

GEOLOGICAL SURVEY OF CANADA, MAP LIBRARY.
GEOLOGICAL SURVEY OF CANADA, INSTITUTE OF SEDIMENTARY AND PETROLEUM GEOLOGY.
GEOLOGICAL SURVEY OF CANADA, CORDILLERAN DIVISION.
GEOLOGICAL SURVEY OF CANADA, ATLANTIC GEOSCIENCE CENTRE/BEDFORD INSTITUTE OF OCEANOGRAPHY.

Related reference/référence connexe:

This document replaces/ce document remplace GSCOF 01590.

1920

DAWSON 88 - 008, TECHNICAL CRUISE SUMMARY, MAY 01 - MAY 17, 1988; SYVITSKI, J P M; 1988; 60 page(s)

Availability/disponibilité:

Copies may be purchased/exemplaires en vente
PRECISION MICROFILMING SERVICES LIMITED.

Viewing/consultation

GEOLOGICAL SURVEY OF CANADA, MAP LIBRARY.
GEOLOGICAL SURVEY OF CANADA, INSTITUTE OF SEDIMENTARY AND PETROLEUM GEOLOGY.
GEOLOGICAL SURVEY OF CANADA, CORDILLERAN DIVISION.
GEOLOGICAL SURVEY OF CANADA, ATLANTIC GEOSCIENCE CENTRE/BEDFORD INSTITUTE OF OCEANOGRAPHY.

1921

AIRBORNE GAMMA RAY SPECTROMETRIC MAPS, LUPIN MINE AREA, NORTHWEST TERRITORIES; GEOLOGICAL SURVEY OF CANADA; 1988; 24 map(s)/carte(s); GEOPHYSICAL, AIRBORNE GAMMA RAY, 1:100 000. GEOLOGICAL, GEOLOGICAL, 1:100 000. GEOPHYSICAL, AIRBORNE GAMMA RAY, 1:50 000.

Availability/disponibilité:

Copies may be purchased/exemplaires en vente
ASHLEY REPRODUCTIONS INC.
GEOLOGICAL SURVEY OF CANADA, PUBLICATIONS OFFICE.

Viewing/consultation

GEOLOGICAL SURVEY OF CANADA, MAP LIBRARY.
GEOLOGICAL SURVEY OF CANADA, INSTITUTE OF SEDIMENTARY AND PETROLEUM GEOLOGY.
GEOLOGICAL SURVEY OF CANADA, CORDILLERAN DIVISION.
GEOLOGICAL SURVEY OF CANADA, ATLANTIC GEOSCIENCE CENTRE/BEDFORD INSTITUTE OF OCEANOGRAPHY.

1922

AIRBORNE GAMMA RAY SPECTROMETRIC MAPS, BLATCHFORD LAKE [THOR] ALKALINE COMPLEX, NORTHWEST TERRITORIES; GEOLOGICAL SURVEY OF CANADA; 1988; 15 map(s)/carte(s); LOCATION, LOCATION, 1:100 000. GEOPHYSICAL, V L F SURVEYS, 1:100 000. GEOPHYSICAL, RADIOMETRIC, 100 000. GEOLOGICAL, LITHOLOGIC, 100 000.

Availability/disponibilité:

Copies may be purchased/exemplaires en vente
ASHLEY REPRODUCTIONS INC.
GEOLOGICAL SURVEY OF CANADA, PUBLICATIONS OFFICE.

Viewing/consultation

GEOLOGICAL SURVEY OF CANADA, MAP LIBRARY.
GEOLOGICAL SURVEY OF CANADA, INSTITUTE OF SEDIMENTARY AND PETROLEUM GEOLOGY.
GEOLOGICAL SURVEY OF CANADA, CORDILLERAN DIVISION.
GEOLOGICAL SURVEY OF CANADA, ATLANTIC GEOSCIENCE CENTRE/BEDFORD INSTITUTE OF OCEANOGRAPHY.

**Index to Geological Survey of Canada Open Files/
Index des dossiers publics de la Commission géologique du Canada**

1923

GEOLOGY, EAST - CENTRAL WOPMAY OROGEN, DISTRICT OF MACKENZIE, NORTHWEST TERRITORIES; ST-ONGE, M R, KING, J E, LALONDE, A E; 1988; 3 map(s)/carte(s); GEOLOGICAL, GEOLOGICAL, 1:125 000.

Availability/disponibilité:

Copies may be purchased/exemplaires en vente
ASHLEY REPRODUCTIONS INC.

Viewing/consultation

GEOLOGICAL SURVEY OF CANADA, MAP LIBRARY.
GEOLOGICAL SURVEY OF CANADA, INSTITUTE OF SEDIMENTARY AND PETROLEUM GEOLOGY.
GEOLOGICAL SURVEY OF CANADA, CORDILLERAN DIVISION.
GEOLOGICAL SURVEY OF CANADA, ATLANTIC GEOSCIENCE CENTRE/BEDFORD INSTITUTE OF OCEANOGRAPHY.

1924

VITRINITE REFLECTANCE [RO MAX] OF COAL SAMPLES FROM SHELL -SOQUIP - AMOCO BRADELLE L-49; VONK, A M; 1986; 26 page(s)

Availability/disponibilité:

Copies may be purchased/exemplaires en vente
PRECISION MICROFILMING SERVICES LIMITED.

Viewing/consultation

GEOLOGICAL SURVEY OF CANADA, MAP LIBRARY.
GEOLOGICAL SURVEY OF CANADA, INSTITUTE OF SEDIMENTARY AND PETROLEUM GEOLOGY.
GEOLOGICAL SURVEY OF CANADA, CORDILLERAN DIVISION.
GEOLOGICAL SURVEY OF CANADA, ATLANTIC GEOSCIENCE CENTRE/BEDFORD INSTITUTE OF OCEANOGRAPHY.

1925

GEOMORPHOLOGY AND BEDROCK GEOLOGY OF SOUTHERN NORWEGIAN BAY, QUEEN ELIZABETH ISLANDS, NORTHWEST TERRITORIES; PRAEG, D B; 1988; 49 page(s); 3 map(s)/carte(s); LOCATION, BATHYMETRY, 1:250 000. GEOLOGICAL, STRUCTURAL, 1:250 000.

Availability/disponibilité:

Copies may be purchased/exemplaires en vente
PRECISION MICROFILMING SERVICES LIMITED.

Viewing/consultation

GEOLOGICAL SURVEY OF CANADA, MAP LIBRARY.
GEOLOGICAL SURVEY OF CANADA, INSTITUTE OF SEDIMENTARY AND PETROLEUM GEOLOGY.
GEOLOGICAL SURVEY OF CANADA, CORDILLERAN DIVISION.
GEOLOGICAL SURVEY OF CANADA, ATLANTIC GEOSCIENCE CENTRE/BEDFORD INSTITUTE OF OCEANOGRAPHY.

1926

PETROLEUM RESOURCES OF THE MACKENZIE DELTA - BEAUFORT SEA; DIXON, J, MORRELL, G R, DIETRICH, J R, PROCTER, R M, TAYLOR, G C; 1988; 80 page(s); 1 map(s)/carte(s); LOCATION, WELL LOCATION, 1:1 000 000. GEOLOGICAL, GEOLOGICAL, 1:100 000. GEOPHYSICAL, TERNARY RADIOELEMENT, 1:100 000. GEOPHYSICAL, EXPOSURE, 1:100 000. GEOPHYSICAL, POTASSIUM (%), 1:100 000. GEOPHYSICAL, EQUIVALENT URANIUM (PPM), 1:100 000. GEOPHYSICAL, EQUIVALENT THORIUM (PPM), 1:100 000. GEOPHYSICAL, EQUIVALENT URANIUM/EQUIVALENT THORIUM, 1:100 000. GEOPHYSICAL, EQUIVALENT URANIUM/POTASSIUM, 1:100 000. GEOPHYSICAL, EQUIVALENT THORIUM/POTASSIUM, 1:100 000. GEOPHYSICAL, MAGNETIC TOTAL FIELD, 1:100 000. GEOPHYSICAL, VLF TOTAL FIELD, 1:100 000.

Availability/disponibilité:

Copies may be purchased/exemplaires en vente
RILEY'S DATASHARE INTERNATIONAL LIMITED.

Viewing/consultation

GEOLOGICAL SURVEY OF CANADA, MAP LIBRARY.
GEOLOGICAL SURVEY OF CANADA, INSTITUTE OF SEDIMENTARY AND PETROLEUM GEOLOGY.
GEOLOGICAL SURVEY OF CANADA, CORDILLERAN DIVISION.
GEOLOGICAL SURVEY OF CANADA, ATLANTIC GEOSCIENCE CENTRE/BEDFORD INSTITUTE OF OCEANOGRAPHY.

**Index to Geological Survey of Canada Open Files/
Index des dossiers publics de la Commission géologique du Canada**

1927

GEOLOGY, SOUTHWESTERN DAWSON MAP AREA, YUKON; MORTENSEN, J K; 1988; 1 map(s)/carte(s); GEOLOGICAL, GEOLOGICAL, 1:250 000.

Availability/disponibilité:

Copies may be purchased/exemplaires en vente
ASHLEY REPRODUCTIONS INC.

Viewing/consultation

GEOLOGICAL SURVEY OF CANADA, MAP LIBRARY.
GEOLOGICAL SURVEY OF CANADA, INSTITUTE OF SEDIMENTARY AND PETROLEUM GEOLOGY.
GEOLOGICAL SURVEY OF CANADA, CORDILLERAN DIVISION.
GEOLOGICAL SURVEY OF CANADA, ATLANTIC GEOSCIENCE CENTRE/BEDFORD INSTITUTE OF OCEANOGRAPHY.

1928

LE DEVELOPPEMENT DU CAPACITANCEMETRE A FREQUENCE VARIABLE; FORTIER, R, ALLARD, M; 1988; 70 page(s)

Availability/disponibilité:

Copies may be purchased/exemplaires en vente
ASHLEY REPRODUCTIONS INC.

Viewing/consultation

GEOLOGICAL SURVEY OF CANADA, MAP LIBRARY.
GEOLOGICAL SURVEY OF CANADA, INSTITUTE OF SEDIMENTARY AND PETROLEUM GEOLOGY.
GEOLOGICAL SURVEY OF CANADA, CORDILLERAN DIVISION.
GEOLOGICAL SURVEY OF CANADA, ATLANTIC GEOSCIENCE CENTRE/BEDFORD INSTITUTE OF OCEANOGRAPHY.

1929

BIOSTRATIGRAPHY AND MATURATION OF 17 LABRADOR AND BAFFIN SHELF WELLS. VOLUME 1: SCOPE, METHODOLOGY, FORMAT AND RECOMMENDATIONS; BUJAK DAVIES GROUP; 1989; 95 page(s)

Availability/disponibilité:

Copies may be purchased/exemplaires en vente
PRECISION MICROFILMING SERVICES LIMITED.

Viewing/consultation

GEOLOGICAL SURVEY OF CANADA, MAP LIBRARY.
GEOLOGICAL SURVEY OF CANADA, INSTITUTE OF SEDIMENTARY AND PETROLEUM GEOLOGY.
GEOLOGICAL SURVEY OF CANADA, CORDILLERAN DIVISION.
GEOLOGICAL SURVEY OF CANADA, ATLANTIC GEOSCIENCE CENTRE/BEDFORD INSTITUTE OF OCEANOGRAPHY.

1930

BIOSTRATIGRAPHY AND MATURATION OF 17 LABRADOR AND BAFFIN SHELF WELLS. VOLUME 2: BJARNI 0-82 AND CORTE REAL P-85; BUJAK DAVIES GROUP; 1989; 68 page(s)

Availability/disponibilité:

Copies may be purchased/exemplaires en vente
PRECISION MICROFILMING SERVICES LIMITED.

Viewing/consultation

GEOLOGICAL SURVEY OF CANADA, MAP LIBRARY.
GEOLOGICAL SURVEY OF CANADA, INSTITUTE OF SEDIMENTARY AND PETROLEUM GEOLOGY.
GEOLOGICAL SURVEY OF CANADA, CORDILLERAN DIVISION.
GEOLOGICAL SURVEY OF CANADA, ATLANTIC GEOSCIENCE CENTRE/BEDFORD INSTITUTE OF OCEANOGRAPHY.

**Index to Geological Survey of Canada Open Files/
Index des dossiers publics de la Commission géologique du Canada**

1931

BIOSTRATIGRAPHY AND MATURATION OF 17 LABRADOR AND BAFFIN SHELF WELLS. VOLUME 3: GILBERT F-53 AND GJOA G-37; BUJAK DAVIES GROUP; 1989; 65 page(s)

Availability/disponibilité:

Copies may be purchased/exemplaires en vente
PRECISION MICROFILMING SERVICES LIMITED.

Viewing/consultation

GEOLOGICAL SURVEY OF CANADA, MAP LIBRARY.
GEOLOGICAL SURVEY OF CANADA, INSTITUTE OF SEDIMENTARY AND PETROLEUM GEOLOGY.
GEOLOGICAL SURVEY OF CANADA, CORDILLERAN DIVISION.
GEOLOGICAL SURVEY OF CANADA, ATLANTIC GEOSCIENCE CENTRE/BEDFORD INSTITUTE OF OCEANOGRAPHY.

1932

BIOSTRATIGRAPHY AND MATURATION OF 17 LABRADOR AND BAFFIN SHELF WELLS. VOLUME 4: HEKJA 0-71 AND HOPEDALE E-33; BUJAK DAVIES GROUP; 1989; 54 page(s)

Availability/disponibilité:

Copies may be purchased/exemplaires en vente
PRECISION MICROFILMING SERVICES LIMITED.

Viewing/consultation

GEOLOGICAL SURVEY OF CANADA, MAP LIBRARY.
GEOLOGICAL SURVEY OF CANADA, INSTITUTE OF SEDIMENTARY AND PETROLEUM GEOLOGY.
GEOLOGICAL SURVEY OF CANADA, CORDILLERAN DIVISION.
GEOLOGICAL SURVEY OF CANADA, ATLANTIC GEOSCIENCE CENTRE/BEDFORD INSTITUTE OF OCEANOGRAPHY.

1933

BIOSTRATIGRAPHY AND MATURATION OF 17 LABRADOR AND BAFFIN SHELF WELLS. VOLUME 5: LEIF M-48 ABD NORTH BJARNI F-06; BUJAK DAVIES GROUP; 1989

Availability/disponibilité:

Copies may be purchased/exemplaires en vente
PRECISION MICROFILMING SERVICES LIMITED.

Viewing/consultation

GEOLOGICAL SURVEY OF CANADA, MAP LIBRARY.
GEOLOGICAL SURVEY OF CANADA, INSTITUTE OF SEDIMENTARY AND PETROLEUM GEOLOGY.
GEOLOGICAL SURVEY OF CANADA, CORDILLERAN DIVISION.
GEOLOGICAL SURVEY OF CANADA, ATLANTIC GEOSCIENCE CENTRE/BEDFORD INSTITUTE OF OCEANOGRAPHY.

1934

BIOSTRATIGRAPHY AND MATURATION OF 17 LABRADOR AND BAFFIN SHELF WELLS. VOLUME 6: NORTH LEIF I-05 AND OGMUND E-72; BUJAK DAVIES GROUP; 1989; 72 page(s)

Availability/disponibilité:

Copies may be purchased/exemplaires en vente
PRECISION MICROFILMING SERVICES LIMITED.

Viewing/consultation

GEOLOGICAL SURVEY OF CANADA, MAP LIBRARY.
GEOLOGICAL SURVEY OF CANADA, INSTITUTE OF SEDIMENTARY AND PETROLEUM GEOLOGY.
GEOLOGICAL SURVEY OF CANADA, CORDILLERAN DIVISION.
GEOLOGICAL SURVEY OF CANADA, ATLANTIC GEOSCIENCE CENTRE/BEDFORD INSTITUTE OF OCEANOGRAPHY.

**Index to Geological Survey of Canada Open Files/
Index des dossiers publics de la Commission géologique du Canada**

1935

BIOSTRATIGRAPHY AND MATURATION OF 17 LABRADOR AND BAFFIN SHELF WELLS. VOLUME 7: POTHURST P-19 AND RALEGH C-02; BUJAK DAVIES GROUP; 1989; 54 page(s)

Availability/disponibilité:

Copies may be purchased/exemplaires en vente
PRECISION MICROFILMING SERVICES LIMITED.

Viewing/consultation

GEOLOGICAL SURVEY OF CANADA, MAP LIBRARY.
GEOLOGICAL SURVEY OF CANADA, INSTITUTE OF SEDIMENTARY AND PETROLEUM GEOLOGY.
GEOLOGICAL SURVEY OF CANADA, CORDILLERAN DIVISION.
GEOLOGICAL SURVEY OF CANADA, ATLANTIC GEOSCIENCE CENTRE/BEDFORD INSTITUTE OF OCEANOGRAPHY.

1936

BIOSTRATIGRAPHY AND MATURATION OF 17 LABRADOR AND BAFFIN SHELF WELLS. VOLUME 8: ROBERVAL K-92 AND RUT H-11; BUJAK DAVIES GROUP; 1989; 54 page(s)

Availability/disponibilité:

Copies may be purchased/exemplaires en vente
PRECISION MICROFILMING SERVICES LIMITED.

Viewing/consultation

GEOLOGICAL SURVEY OF CANADA, MAP LIBRARY.
GEOLOGICAL SURVEY OF CANADA, INSTITUTE OF SEDIMENTARY AND PETROLEUM GEOLOGY.
GEOLOGICAL SURVEY OF CANADA, CORDILLERAN DIVISION.
GEOLOGICAL SURVEY OF CANADA, ATLANTIC GEOSCIENCE CENTRE/BEDFORD INSTITUTE OF OCEANOGRAPHY.

1937

BIOSTRATIGRAPHY AND MATURATION OF 17 LABRADOR AND BAFFIN SHELF WELLS. VOLUME 9: SOUTH HOPEDALE L-39 AND SOUTH LABRADOR N-79; BUJAK DAVIES GROUP; 1989; 70 page(s)

Availability/disponibilité:

Copies may be purchased/exemplaires en vente
PRECISION MICROFILMING SERVICES LIMITED.

Viewing/consultation

GEOLOGICAL SURVEY OF CANADA, MAP LIBRARY.
GEOLOGICAL SURVEY OF CANADA, INSTITUTE OF SEDIMENTARY AND PETROLEUM GEOLOGY.
GEOLOGICAL SURVEY OF CANADA, CORDILLERAN DIVISION.
GEOLOGICAL SURVEY OF CANADA, ATLANTIC GEOSCIENCE CENTRE/BEDFORD INSTITUTE OF OCEANOGRAPHY.

1938

BIOSTRATIGRAPHY AND MATURATION OF 17 LABRADOR AND BAFFIN SHELF WELLS. VOLUME 10: TYRK P-100; BUJAK DAVIES GROUP; 1989; 28 page(s)

Availability/disponibilité:

Copies may be purchased/exemplaires en vente
PRECISION MICROFILMING SERVICES LIMITED.

Viewing/consultation

GEOLOGICAL SURVEY OF CANADA, MAP LIBRARY.
GEOLOGICAL SURVEY OF CANADA, INSTITUTE OF SEDIMENTARY AND PETROLEUM GEOLOGY.
GEOLOGICAL SURVEY OF CANADA, CORDILLERAN DIVISION.
GEOLOGICAL SURVEY OF CANADA, ATLANTIC GEOSCIENCE CENTRE/BEDFORD INSTITUTE OF OCEANOGRAPHY.

**Index to Geological Survey of Canada Open Files/
Index des dossiers publics de la Commission géologique du Canada**

1939

**BIOSTRATIGRAPHY AND MATURATION OF 17 LABRADOR AND BAFFIN SHELF WELLS. VOLUME 12A:
STRUCTURAL CROSS - SECTIONS; BUJAK DAVIES GROUP; 1989; 2 page(s)**

Availability/disponibilité:

Copies may be purchased/exemplaires en vente

PRECISION MICROFILMING SERVICES LIMITED.

Viewing/consultation

GEOLOGICAL SURVEY OF CANADA, MAP LIBRARY.

GEOLOGICAL SURVEY OF CANADA, INSTITUTE OF SEDIMENTARY AND PETROLEUM GEOLOGY.

GEOLOGICAL SURVEY OF CANADA, CORDILLERAN DIVISION.

GEOLOGICAL SURVEY OF CANADA, ATLANTIC GEOSCIENCE CENTRE/BEDFORD INSTITUTE OF OCEANOGRAPHY.

1940

**BIOSTRATIGRAPHY AND MATURATION OF 17 LABRADOR AND BAFFIN SHELF WELLS. VOLUME 12B:
STRATIGRAPHIC CROSS - SECTIONS; PALYNOLOGY; BUJAK DAVIES GROUP; 1989; 2 page(s)**

Availability/disponibilité:

Copies may be purchased/exemplaires en vente

PRECISION MICROFILMING SERVICES LIMITED.

Viewing/consultation

GEOLOGICAL SURVEY OF CANADA, MAP LIBRARY.

GEOLOGICAL SURVEY OF CANADA, INSTITUTE OF SEDIMENTARY AND PETROLEUM GEOLOGY.

GEOLOGICAL SURVEY OF CANADA, CORDILLERAN DIVISION.

GEOLOGICAL SURVEY OF CANADA, ATLANTIC GEOSCIENCE CENTRE/BEDFORD INSTITUTE OF OCEANOGRAPHY.

1941

**BIOSTRATIGRAPHY AND MATURATION OF 17 LABRADOR AND BAFFIN SHELF WELLS. VOLUME 12B:
STRATIGRAPHIC CROSS - SECTIONS; MICROPALAEONTOLOGY; BUJAK DAVIES GROUP; 1989; 2 page(s)**

Availability/disponibilité:

Copies may be purchased/exemplaires en vente

PRECISION MICROFILMING SERVICES LIMITED.

Viewing/consultation

GEOLOGICAL SURVEY OF CANADA, MAP LIBRARY.

GEOLOGICAL SURVEY OF CANADA, INSTITUTE OF SEDIMENTARY AND PETROLEUM GEOLOGY.

GEOLOGICAL SURVEY OF CANADA, CORDILLERAN DIVISION.

GEOLOGICAL SURVEY OF CANADA, ATLANTIC GEOSCIENCE CENTRE/BEDFORD INSTITUTE OF OCEANOGRAPHY.

1942

**BIOSTRATIGRAPHY AND MATURATION OF 17 LABRADOR AND BAFFIN SHELF WELLS. VOLUME 12C:
STRATIGRAPHIC CROSS - SECTIONS; MICROPALAEONTOLOGY AND COMPOSITE RANGE CHARTS; BUJAK DAVIES
GROUP; 1989; 3 page(s)**

Availability/disponibilité:

Copies may be purchased/exemplaires en vente

PRECISION MICROFILMING SERVICES LIMITED.

Viewing/consultation

GEOLOGICAL SURVEY OF CANADA, MAP LIBRARY.

GEOLOGICAL SURVEY OF CANADA, INSTITUTE OF SEDIMENTARY AND PETROLEUM GEOLOGY.

GEOLOGICAL SURVEY OF CANADA, CORDILLERAN DIVISION.

GEOLOGICAL SURVEY OF CANADA, ATLANTIC GEOSCIENCE CENTRE/BEDFORD INSTITUTE OF OCEANOGRAPHY.

**Index to Geological Survey of Canada Open Files/
Index des dossiers publics de la Commission géologique du Canada**

1943

**PROCEEDINGS OF WORKSHOP ON SCIENTIFIC DRILLING IN THE ARCTIC OCEAN, PLANNING FOR THE 1990'S;
MANCHESTER, K S; 1988; 182 page(s)**

Availability/disponibilité:

Copies may be purchased/exemplaires en vente
PRECISION MICROFILMING SERVICES LIMITED .

Viewing/consultation

GEOLOGICAL SURVEY OF CANADA, MAP LIBRARY.
GEOLOGICAL SURVEY OF CANADA, INSTITUTE OF SEDIMENTARY AND PETROLEUM GEOLOGY.
GEOLOGICAL SURVEY OF CANADA, CORDILLERAN DIVISION.
GEOLOGICAL SURVEY OF CANADA, ATLANTIC GEOSCIENCE CENTRE/BEDFORD INSTITUTE OF OCEANOGRAPHY.

1944

**THERMAL MATURITY IN THE MACKENZIE CORRIDOR, NORTHWEST AND YUKON TERRITORIES, CANADA;
FEINSTEIN, S, BROOKS, P W, GENTZIS, T, GOODARZI, F, SNOWDON, L R, WILLIAMS, G K; 1988; 3 map(s)/carte(s);
GEOCHEMICAL, VITRINITE REFLECTANCE, 1:2 000 000. GEOCHEMICAL, ROCK-EVAL, 1:2 000 000. GEOCHEMICAL,
THERMAL MATURITY, 1:2 000 000.**

Availability/disponibilité:

Copies may be purchased/exemplaires en vente
RILEY'S DATASHARE INTERNATIONAL LIMITED.

Viewing/consultation

GEOLOGICAL SURVEY OF CANADA, MAP LIBRARY.
GEOLOGICAL SURVEY OF CANADA, INSTITUTE OF SEDIMENTARY AND PETROLEUM GEOLOGY.
GEOLOGICAL SURVEY OF CANADA, CORDILLERAN DIVISION.
GEOLOGICAL SURVEY OF CANADA, ATLANTIC GEOSCIENCE CENTRE/BEDFORD INSTITUTE OF OCEANOGRAPHY.

1945

**THE HEAVENS ABOVE AND THE EARTH BENEATH, A HISTORY OF THE DOMINION OBSERVATORIES: PART 1,
TO 1946; HODGSON, J H; 1989; 193 page(s)**

Availability/disponibilité:

Copies may be purchased/exemplaires en vente
GEOLOGICAL SURVEY OF CANADA, PUBLICATIONS OFFICE.

Viewing/consultation

GEOLOGICAL SURVEY OF CANADA, MAP LIBRARY.
GEOLOGICAL SURVEY OF CANADA, INSTITUTE OF SEDIMENTARY AND PETROLEUM GEOLOGY.
GEOLOGICAL SURVEY OF CANADA, CORDILLERAN DIVISION.
GEOLOGICAL SURVEY OF CANADA, ATLANTIC GEOSCIENCE CENTRE/BEDFORD INSTITUTE OF OCEANOGRAPHY.

1946

**DETAILED AIRBORNE GAMMA RAY SPECTROMETRIC, VLF AND MAGNETIC SURVEY, MOUNT PLEASANT
CALDERA, NEW BRUNSWICK; GEOLOGICAL SURVEY OF CANADA; 1988; 77 page(s); 16 map(s)/carte(s); GEOLOGICAL,
STRATIGRAPHY, 1:100 000. GEOPHYSICAL, AIRBORNE GAMMA-RAY SPECTROGRAPHIC, 1:100 000.**

Availability/disponibilité:

Copies may be purchased/exemplaires en vente
ASHLEY REPRODUCTIONS INC.

Viewing/consultation

GEOLOGICAL SURVEY OF CANADA, MAP LIBRARY.
GEOLOGICAL SURVEY OF CANADA, INSTITUTE OF SEDIMENTARY AND PETROLEUM GEOLOGY.
GEOLOGICAL SURVEY OF CANADA, CORDILLERAN DIVISION.
GEOLOGICAL SURVEY OF CANADA, ATLANTIC GEOSCIENCE CENTRE/BEDFORD INSTITUTE OF OCEANOGRAPHY.

**Index to Geological Survey of Canada Open Files/
Index des dossiers publics de la Commission géologique du Canada**

1947

IN - SITU STRESS MAGNITUDES FROM HYDRAULIC FRACTURING TREATMENT RECORDS: A FEASIBILITY STUDY;
MCLELLAN, P; 1989; 175 page(s)

Availability/disponibilité:

Copies may be purchased/exemplaires en vente

RILEY'S DATASHARE INTERNATIONAL LIMITED .

Viewing/consultation

GEOLOGICAL SURVEY OF CANADA, MAP LIBRARY.

GEOLOGICAL SURVEY OF CANADA, INSTITUTE OF SEDIMENTARY AND PETROLEUM GEOLOGY.

GEOLOGICAL SURVEY OF CANADA, CORDILLERAN DIVISION.

GEOLOGICAL SURVEY OF CANADA, ATLANTIC GEOSCIENCE CENTRE/BEDFORD INSTITUTE OF OCEANOGRAPHY.

1953

REGIONAL STREAM SEDIMENT AND WATER GEOCHEMICAL RECONNAISSANCE DATA, NEW BRUNSWICK [210/3];
HORN BROOK, E H W, FRISKE, P W B; 1989; 60 page(s); 26 map(s)/carte(s); LOCATION, SAMPLE LOCATIONS, 1:250 000.
GEOCHEMICAL, ELEMENT DISTRIBUTION, 1:750 000.

Availability/disponibilité:

Copies may be purchased/exemplaires en vente

NEW BRUNSWICK DEPARTMENT OF FORESTS, MINES AND ENERGY, GEOLOGICAL SURVEY BRANCH,
MINERAL RESOURCES DIVISION.

NEW BRUNSWICK DEPARTMENT OF MINES.

GEOLOGICAL SURVEY OF CANADA, PUBLICATIONS OFFICE.

Viewing/consultation

GEOLOGICAL SURVEY OF CANADA, MAP LIBRARY.

GEOLOGICAL SURVEY OF CANADA, INSTITUTE OF SEDIMENTARY AND PETROLEUM GEOLOGY.

GEOLOGICAL SURVEY OF CANADA, CORDILLERAN DIVISION.

GEOLOGICAL SURVEY OF CANADA, ATLANTIC GEOSCIENCE CENTRE/BEDFORD INSTITUTE OF OCEANOGRAPHY.

1954

REGIONAL STREAM SEDIMENT AND WATER GEOCHEMICAL RECONNAISSANCE DATA, NEW BRUNSWICK [210/1
EAST AND 21P/4 WEST]; GEOLOGICAL SURVEY OF CANADA; 1989; 60 page(s); 26 map(s)/carte(s); LOCATION, SAMPLE
LOCATIONS, 1:250 000. GEOCHEMICAL, ELEMENT DISTRIBUTION, 1:750 000.

Availability/disponibilité:

Copies may be purchased/exemplaires en vente

NEW BRUNSWICK DEPARTMENT OF FORESTS, MINES AND ENERGY, GEOLOGICAL SURVEY BRANCH,
MINERAL RESOURCES DIVISION.

NEW BRUNSWICK DEPARTMENT OF MINES.

GEOLOGICAL SURVEY OF CANADA, PUBLICATIONS OFFICE.

Viewing/consultation

GEOLOGICAL SURVEY OF CANADA, MAP LIBRARY.

GEOLOGICAL SURVEY OF CANADA, INSTITUTE OF SEDIMENTARY AND PETROLEUM GEOLOGY.

GEOLOGICAL SURVEY OF CANADA, CORDILLERAN DIVISION.

GEOLOGICAL SURVEY OF CANADA, ATLANTIC GEOSCIENCE CENTRE/BEDFORD INSTITUTE OF OCEANOGRAPHY.

**Index to Geological Survey of Canada Open Files/
Index des dossiers publics de la Commission géologique du Canada**

1955

REGIONAL STREAM SEDIMENT AND WATER GEOCHEMICAL RECONNAISSANCE DATA, NEW BRUNSWICK [21O/8 [E1/2], 21P/5 [W1/2]; GEOLOGICAL SURVEY OF CANADA; 1989; 60 page(s); 26 map(s)/carte(s); LOCATION, SAMPLE LOCATIONS, 1:250 000. GEOCHEMICAL, ELEMENT DISTRIBUTION, 1:750 000.

Availability/disponibilité:

Copies may be purchased/exemplaires en vente

NEW BRUNSWICK DEPARTMENT OF FORESTS, MINES AND ENERGY, GEOLOGICAL SURVEY BRANCH,
MINERAL RESOURCES DIVISION.

NEW BRUNSWICK DEPARTMENT OF MINES.

GEOLOGICAL SURVEY OF CANADA, PUBLICATIONS OFFICE.

Viewing/consultation

GEOLOGICAL SURVEY OF CANADA, MAP LIBRARY.

GEOLOGICAL SURVEY OF CANADA, INSTITUTE OF SEDIMENTARY AND PETROLEUM GEOLOGY.

GEOLOGICAL SURVEY OF CANADA, CORDILLERAN DIVISION.

GEOLOGICAL SURVEY OF CANADA, ATLANTIC GEOSCIENCE CENTRE/BEDFORD INSTITUTE OF
OCEANOGRAPHY.

1956

REGIONAL LAKE SEDIMENT AND WATER GEOCHEMICAL RECONNAISSANCE DATA, PROVINCE OF ONTARIO [PARTS OF 31E, 31K, AND 31L]; HORN BROOK, E H W, FRISKE, P W B; 1989; 130 page(s); 26 map(s)/carte(s); LOCATION, SAMPLE LOCATIONS, 1:250 000. GEOCHEMICAL, ELEMENT DISTRIBUTION, 1:750 000.

Availability/disponibilité:

Copies may be purchased/exemplaires en vente

MINING RECORDERS OFFICE [TORONTO].

REGIONAL GEOLOGIST'S OFFICE [COBALT].

GEOLOGICAL SURVEY OF CANADA, PUBLICATIONS OFFICE.

MINING RECORDERS OFFICE [SUDBURY].

Viewing/consultation

GEOLOGICAL SURVEY OF CANADA, MAP LIBRARY.

GEOLOGICAL SURVEY OF CANADA, INSTITUTE OF SEDIMENTARY AND PETROLEUM GEOLOGY.

GEOLOGICAL SURVEY OF CANADA, ATLANTIC GEOSCIENCE CENTRE/BEDFORD INSTITUTE OF
OCEANOGRAPHY.

GEOLOGICAL SURVEY OF CANADA, CORDILLERAN DIVISION.

1957

REGIONAL LAKE SEDIMENT AND WATER GEOCHEMICAL RECONNAISSANCE DATA, ONTARIO [PARTS OF 52D, 52E]; GEOLOGICAL SURVEY OF CANADA; 1989; 70 page(s); 26 map(s)/carte(s); LOCATION, SAMPLE LOCATIONS, 1:250 000. GEOCHEMICAL, ELEMENT DISTRIBUTION, 1:750 000.

Availability/disponibilité:

Copies may be purchased/exemplaires en vente

MINING RECORDERS OFFICE [TORONTO].

MINING RECORDERS OFFICE [SIOUX LOOKOUT].

MINING RECORDERS OFFICE [KENORA].

MINING RECORDERS OFFICE [THUNDER BAY].

GEOLOGICAL SURVEY OF CANADA, PUBLICATIONS OFFICE.

Viewing/consultation

GEOLOGICAL SURVEY OF CANADA, MAP LIBRARY.

GEOLOGICAL SURVEY OF CANADA, INSTITUTE OF SEDIMENTARY AND PETROLEUM GEOLOGY.

GEOLOGICAL SURVEY OF CANADA, ATLANTIC GEOSCIENCE CENTRE/BEDFORD INSTITUTE OF
OCEANOGRAPHY.

GEOLOGICAL SURVEY OF CANADA, CORDILLERAN DIVISION.

**Index to Geological Survey of Canada Open Files/
Index des dossiers publics de la Commission géologique du Canada**

1958

REGIONAL LAKE SEDIMENT AND WATER GEOCHEMICAL RECONNAISSANCE DATA, ONTARIO [52F]; GEOLOGICAL SURVEY OF CANADA; 1989; 120 page(s); 26 map(s)/carte(s); LOCATION, SAMPLE LOCATIONS, 1:250 000. GEOCHEMICAL, ELEMENT DISTRIBUTION, 1:750 000.

Availability/disponibilité:

Copies may be purchased/exemplaires en vente

MINING RECORDERS OFFICE [TORONTO].
MINING RECORDERS OFFICE [SIOUX LOOKOUT].
MINING RECORDERS OFFICE [KENORA].
MINING RECORDERS OFFICE [THUNDER BAY].
GEOLOGICAL SURVEY OF CANADA, PUBLICATIONS OFFICE.

Viewing/consultation

GEOLOGICAL SURVEY OF CANADA, MAP LIBRARY.
GEOLOGICAL SURVEY OF CANADA, INSTITUTE OF SEDIMENTARY AND PETROLEUM GEOLOGY.
GEOLOGICAL SURVEY OF CANADA, CORDILLERAN DIVISION.
GEOLOGICAL SURVEY OF CANADA, ATLANTIC GEOSCIENCE CENTRE/BEDFORD INSTITUTE OF OCEANOGRAPHY.

1959

GEOCHEMICAL RESULTS AND INTERPRETATION OF A LAKE SEDIMENT AND WATER SURVEY IN THE LYNN LAKE - LEAF RAPIDS REGION, NORTHERN MANITOBA; SCHMITT, HR; 1989; 80 page(s); 38 map(s)/carte(s); LOCATION, SAMPLE LOCATIONS, 1:50 000. GEOCHEMICAL, ELEMENTAL DISTRIBUTION, 1:50 000. GEOCHEMICAL, ELEMENTAL DISTRIBUTION, 1:100 000.

Availability/disponibilité:

Copies may be purchased/exemplaires en vente

GEOLOGICAL SURVEY OF CANADA, PUBLICATIONS OFFICE.
MANITOBA DEPARTMENT OF ENERGY AND MINES.
MINING RECORDERS OFFICE [THE PAS].
MANITOBA DEPARTMENT OF NATURAL RESOURCES [LYNN LAKE].

Viewing/consultation

GEOLOGICAL SURVEY OF CANADA, MAP LIBRARY.
GEOLOGICAL SURVEY OF CANADA, INSTITUTE OF SEDIMENTARY AND PETROLEUM GEOLOGY.
GEOLOGICAL SURVEY OF CANADA, CORDILLERAN DIVISION.
GEOLOGICAL SURVEY OF CANADA, ATLANTIC GEOSCIENCE CENTRE/BEDFORD INSTITUTE OF OCEANOGRAPHY.

1960

REGIONAL STREAM SEDIMENT AND WATER GEOCHEMICAL RECONNAISSANCE DATA, YUKON TERRITORY [105E]; HORN BROOK, E H W, FRISKE, P W B; 1989; 90 page(s); 26 map(s)/carte(s); LOCATION, SAMPLE LOCATIONS, 1:250 000. GEOCHEMICAL, ELEMENT DISTRIBUTION, 1:750 000.

Availability/disponibilité:

Copies may be purchased/exemplaires en vente

DEPARTMENT OF INDIAN AFFAIRS AND NORTHERN DEVELOPMENT, RESIDENT GEOLOGISTS OFFICE [WHITEHORSE].
GEOLOGICAL SURVEY OF CANADA, PUBLICATIONS OFFICE.

Viewing/consultation

GEOLOGICAL SURVEY OF CANADA, MAP LIBRARY.
GEOLOGICAL SURVEY OF CANADA, INSTITUTE OF SEDIMENTARY AND PETROLEUM GEOLOGY.
GEOLOGICAL SURVEY OF CANADA, CORDILLERAN DIVISION.
GEOLOGICAL SURVEY OF CANADA, ATLANTIC GEOSCIENCE CENTRE/BEDFORD INSTITUTE OF OCEANOGRAPHY.

**Index to Geological Survey of Canada Open Files/
Index des dossiers publics de la Commission géologique du Canada**

1961

REGIONAL STREAM SEDIMENT AND WATER GEOCHEMICAL RECONNAISSANCE DATA, YUKON TERRITORY [105K [W1/2], 105L]; GEOLOGICAL SURVEY OF CANADA; 1989; 110 page(s); 26 map(s)/carte(s); LOCATION, SAMPLE LOCATIONS, 1:250 000. GEOCHEMICAL, ELEMENT DISTRIBUTION, 1:750 000.

Availability/disponibilité:

Copies may be purchased/exemplaires en vente

DEPARTMENT OF INDIAN AFFAIRS AND NORTHERN DEVELOPMENT, RESIDENT GEOLOGISTS OFFICE [WHITEHORSE].

GEOLOGICAL SURVEY OF CANADA, PUBLICATIONS OFFICE.

GEOLOGICAL SURVEY OF CANADA, CORDILLERAN DIVISION.

Viewing/consultation

GEOLOGICAL SURVEY OF CANADA, MAP LIBRARY.

GEOLOGICAL SURVEY OF CANADA, INSTITUTE OF SEDIMENTARY AND PETROLEUM GEOLOGY.

GEOLOGICAL SURVEY OF CANADA, CORDILLERAN DIVISION.

GEOLOGICAL SURVEY OF CANADA, ATLANTIC GEOSCIENCE CENTRE/BEDFORD INSTITUTE OF OCEANOGRAPHY.

1962

REGIONAL STREAM SEDIMENT AND WATER GEOCHEMICAL RECONNAISSANCE DATA, YUKON TERRITORY [105M]; GEOLOGICAL SURVEY OF CANADA; 1989; 90 page(s); 26 map(s)/carte(s); LOCATION, SAMPLE LOCATIONS, 1:250 000. GEOCHEMICAL, ELEMENT DISTRIBUTION, 1:750 000.

Availability/disponibilité:

Copies may be purchased/exemplaires en vente

DEPARTMENT OF INDIAN AFFAIRS AND NORTHERN DEVELOPMENT, RESIDENT GEOLOGISTS OFFICE [WHITEHORSE].

GEOLOGICAL SURVEY OF CANADA, PUBLICATIONS OFFICE.

GEOLOGICAL SURVEY OF CANADA, CORDILLERAN DIVISION.

Viewing/consultation

GEOLOGICAL SURVEY OF CANADA, MAP LIBRARY.

GEOLOGICAL SURVEY OF CANADA, INSTITUTE OF SEDIMENTARY AND PETROLEUM GEOLOGY.

GEOLOGICAL SURVEY OF CANADA, CORDILLERAN DIVISION.

GEOLOGICAL SURVEY OF CANADA, ATLANTIC GEOSCIENCE CENTRE/BEDFORD INSTITUTE OF OCEANOGRAPHY.

1964

A DIGITAL COMPILATION OF DEPTH TO BASEMENT OF THE EAST COAST OF CANADA AND ADJACENT AREAS; OAKLEY, G N, CURRIE, C, DURLING, P; 1989; 26 page(s)

Availability/disponibilité:

Copies may be purchased/exemplaires en vente

PRECISION MICROFILMING SERVICES LIMITED.

Viewing/consultation

GEOLOGICAL SURVEY OF CANADA, MAP LIBRARY.

GEOLOGICAL SURVEY OF CANADA, INSTITUTE OF SEDIMENTARY AND PETROLEUM GEOLOGY.

GEOLOGICAL SURVEY OF CANADA, CORDILLERAN DIVISION.

GEOLOGICAL SURVEY OF CANADA, ATLANTIC GEOSCIENCE CENTRE/BEDFORD INSTITUTE OF OCEANOGRAPHY.

1965

PETROGRAPHY AND PREDICTED COKE STABILITY OF HARBOUR SEAM CHANNEL SAMPLE FROM DONKIN TUNNEL OF SYDNEY COALFIELD, NOVA SCOTIA, COMPARED WITH 1979 OFFSHORE DRILLING RESULTS; HACQUEBARD, P A, AVERY, M P; 1985; 19 page(s)

Availability/disponibilité:

Copies may be purchased/exemplaires en vente

PRECISION MICROFILMING SERVICES LIMITED.

Viewing/consultation

GEOLOGICAL SURVEY OF CANADA, MAP LIBRARY.

GEOLOGICAL SURVEY OF CANADA, INSTITUTE OF SEDIMENTARY AND PETROLEUM GEOLOGY.

GEOLOGICAL SURVEY OF CANADA, CORDILLERAN DIVISION.

GEOLOGICAL SURVEY OF CANADA, ATLANTIC GEOSCIENCE CENTRE/BEDFORD INSTITUTE OF OCEANOGRAPHY.

**Index to Geological Survey of Canada Open Files/
Index des dossiers publics de la Commission géologique du Canada**

1967

TILL GEOCHEMISTRY OVER THE CENTRAL PART OF THE MIRAMICHI ZONE AND VICINITY, NEW BRUNSWICK - A PROGRESS REPORT; LAMOTHE, M; 1988; 70 page(s); 6 map(s)/carte(s); GEOCHEMICAL, ELEMENTAL ANOMALIES, 1:250 000.

Availability/disponibilité:

Copies may be purchased/exemplaires en vente

ASHLEY REPRODUCTIONS INC.

NEW BRUNSWICK DEPARTMENT OF FORESTS, MINES AND ENERGY, GEOLOGICAL SURVEY BRANCH,
MINERAL RESOURCES DIVISION.

Viewing/consultation

GEOLOGICAL SURVEY OF CANADA, MAP LIBRARY.

GEOLOGICAL SURVEY OF CANADA, INSTITUTE OF SEDIMENTARY AND PETROLEUM GEOLOGY.

GEOLOGICAL SURVEY OF CANADA, CORDILLERAN DIVISION.

GEOLOGICAL SURVEY OF CANADA, ATLANTIC GEOSCIENCE CENTRE/BEDFORD INSTITUTE OF
OCEANOGRAPHY.

1968

QUATERNARY GEOLOGY, BLUE LAKE - ROWAN LAKE AREA, LAKE OF THE WOODS REGION, NORTHWESTERN ONTARIO; MINNING, G; 1988; 105 page(s); 2 map(s)/carte(s); GEOLOGICAL, SURFICIAL GEOLOGY, 1:100 000.

Availability/disponibilité:

Copies may be purchased/exemplaires en vente

ASHLEY REPRODUCTIONS INC.

Viewing/consultation

GEOLOGICAL SURVEY OF CANADA, MAP LIBRARY.

GEOLOGICAL SURVEY OF CANADA, INSTITUTE OF SEDIMENTARY AND PETROLEUM GEOLOGY.

GEOLOGICAL SURVEY OF CANADA, CORDILLERAN DIVISION.

GEOLOGICAL SURVEY OF CANADA, ATLANTIC GEOSCIENCE CENTRE/BEDFORD INSTITUTE OF
OCEANOGRAPHY.

1969

GEOLOGICAL MAP WITH MINERAL OCCURRENCES, FOSSIL LOCALITIES, RADIO-METRIC AGES AND GRAVITY FIELD FOR PENTICTON MAP AREA [NTS 82E], SOUTHERN BRITISH COLUMBIA; TEMPELMAN-KLUIT, D J; 1989; 17 page(s); 5 map(s)/carte(s); GEOLOGICAL, LITHOLOGICAL, 1:250 000. GEOLOGICAL, MINERAL OCCURRENCES, 1:250 000. GEOCHRONOLOGIC, GEOCHRONOLOGICAL, 1:250 000. GEOLOGICAL, FOSSIL LOCATIONS, 1:250 000. GEOPHYSICAL, GRAVITY, 1:250 000.

Availability/disponibilité:

Copies may be purchased/exemplaires en vente

GEOLOGICAL SURVEY OF CANADA, CORDILLERAN DIVISION.

GEOLOGICAL SURVEY OF CANADA, INSTITUTE OF SEDIMENTARY AND PETROLEUM GEOLOGY.

Viewing/consultation

GEOLOGICAL SURVEY OF CANADA, MAP LIBRARY.

GEOLOGICAL SURVEY OF CANADA, INSTITUTE OF SEDIMENTARY AND PETROLEUM GEOLOGY.

GEOLOGICAL SURVEY OF CANADA, CORDILLERAN DIVISION.

GEOLOGICAL SURVEY OF CANADA, ATLANTIC GEOSCIENCE CENTRE/BEDFORD INSTITUTE OF
OCEANOGRAPHY.

1970

PERMAFROST AND GROUND ICE CONDITIONS OF THE AREAS AROUND ILLISARVIK [RICHARDS ISLAND] AND TUKTOYAKTUK, DISTRICT OF MACKENZIE, N.W.T.; HEGINBOTTOM, J A; 1988; 1 map(s)/carte(s); GEOLOGICAL, PERMAFROST, 1:50 000.

Availability/disponibilité:

Copies may be purchased/exemplaires en vente

ASHLEY REPRODUCTIONS INC.

Viewing/consultation

GEOLOGICAL SURVEY OF CANADA, MAP LIBRARY.

GEOLOGICAL SURVEY OF CANADA, INSTITUTE OF SEDIMENTARY AND PETROLEUM GEOLOGY.

GEOLOGICAL SURVEY OF CANADA, CORDILLERAN DIVISION.

GEOLOGICAL SURVEY OF CANADA, ATLANTIC GEOSCIENCE CENTRE/BEDFORD INSTITUTE OF
OCEANOGRAPHY.

**Index to Geological Survey of Canada Open Files/
Index des dossiers publics de la Commission géologique du Canada**

1971

CRUISE REPORT 88-018 [D] PHASE 6/7 - M V NAVICULA NORTHUMBERLAND STRAIT - JULY 8 - 23, 1988; FADER, G B J; 1989; 31 page(s)

Availability/disponibilité:

Copies may be purchased/exemplaires en vente
PRECISION MICROFILMING SERVICES LIMITED .

Viewing/consultation

GEOLOGICAL SURVEY OF CANADA, MAP LIBRARY.
GEOLOGICAL SURVEY OF CANADA, INSTITUTE OF SEDIMENTARY AND PETROLEUM GEOLOGY.
GEOLOGICAL SURVEY OF CANADA, CORDILLERAN DIVISION.
GEOLOGICAL SURVEY OF CANADA, ATLANTIC GEOSCIENCE CENTRE/BEDFORD INSTITUTE OF OCEANOGRAPHY.

Related reference/référence connexe:

This document is related to/ce document est relié à GSC OPEN FILE 01913.

1972

LATE WISCONSIN ICE ON THE SCOTIAN SHELF; KING, L H, FADER, G B J; 1989; 14 page(s)

Availability/disponibilité:

Copies may be purchased/exemplaires en vente
PRECISION MICROFILMING SERVICES LIMITED.

Viewing/consultation

GEOLOGICAL SURVEY OF CANADA, MAP LIBRARY.
GEOLOGICAL SURVEY OF CANADA, INSTITUTE OF SEDIMENTARY AND PETROLEUM GEOLOGY.
GEOLOGICAL SURVEY OF CANADA, CORDILLERAN DIVISION.
GEOLOGICAL SURVEY OF CANADA, ATLANTIC GEOSCIENCE CENTRE/BEDFORD INSTITUTE OF OCEANOGRAPHY.

1973

TERRAIN MANAGEMENT ACTIVITIES ON SABLE ISLAND 1982 TO 1985; TAYLOR, R B, LUCAS, Z; 1989; 144 page(s)

Availability/disponibilité:

Copies may be purchased/exemplaires en vente
PRECISION MICROFILMING SERVICES LIMITED .

Viewing/consultation

GEOLOGICAL SURVEY OF CANADA, MAP LIBRARY.
GEOLOGICAL SURVEY OF CANADA, INSTITUTE OF SEDIMENTARY AND PETROLEUM GEOLOGY.
GEOLOGICAL SURVEY OF CANADA, CORDILLERAN DIVISION.
GEOLOGICAL SURVEY OF CANADA, ATLANTIC GEOSCIENCE CENTRE/BEDFORD INSTITUTE OF OCEANOGRAPHY.

1974

GEOLOGICAL NOTES ON THE ST. JOHN - ST. GEORGE AREA, NEW BRUNSWICK; CURRIE, K L; 1989; 23 page(s); 6 map(s)/carte(s); GEOLOGICAL, LITHOLOGICAL, 1:100 000. GEOLOGICAL, LITHOLOGICAL, 1:50 000.

Availability/disponibilité:

Copies may be purchased/exemplaires en vente
ASHLEY REPRODUCTIONS INC.
NEW BRUNSWICK DEPARTMENT OF FORESTS, MINES AND ENERGY, GEOLOGICAL SURVEY BRANCH,
MINERAL RESOURCES DIVISION.

Viewing/consultation

GEOLOGICAL SURVEY OF CANADA, MAP LIBRARY.
GEOLOGICAL SURVEY OF CANADA, INSTITUTE OF SEDIMENTARY AND PETROLEUM GEOLOGY.
GEOLOGICAL SURVEY OF CANADA, CORDILLERAN DIVISION.
GEOLOGICAL SURVEY OF CANADA, ATLANTIC GEOSCIENCE CENTRE/BEDFORD INSTITUTE OF OCEANOGRAPHY.

**Index to Geological Survey of Canada Open Files/
Index des dossiers publics de la Commission géologique du Canada**

1975

1988 EASTERN HUDSON BAY NEARSHORE SURVEY - CCGS NARWHAL - CRUISE REPORT; ZEVENHUIZEN, J, JOSENHANS, H; 1989; 33 page(s)

Availability/disponibilité:

Copies may be purchased/exemplaires en vente

PRECISION MICROFILMING SERVICES LIMITED.

Viewing/consultation

GEOLOGICAL SURVEY OF CANADA, MAP LIBRARY.

GEOLOGICAL SURVEY OF CANADA, INSTITUTE OF SEDIMENTARY AND PETROLEUM GEOLOGY.

GEOLOGICAL SURVEY OF CANADA, CORDILLERAN DIVISION.

GEOLOGICAL SURVEY OF CANADA, ATLANTIC GEOSCIENCE CENTRE/BEDFORD INSTITUTE OF OCEANOGRAPHY.

1976

THE SAGUENAY EARTHQUAKE OF NOVEMBER 25, 1988, STRONG MOTION DATA/LE TREMBLEMENT DE TERRE DU SAGUENAY, LE 25 NOVEMBRE 1988, ENREGISTREMENTS DES SECOUSSES FORTES; MUNRO, P S, NORTH, R G; 1989; 17 page(s)

Availability/disponibilité:

Copies may be purchased/exemplaires en vente

ASHLEY REPRODUCTIONS INC.

Viewing/consultation

GEOLOGICAL SURVEY OF CANADA, MAP LIBRARY.

GEOLOGICAL SURVEY OF CANADA, INSTITUTE OF SEDIMENTARY AND PETROLEUM GEOLOGY.

GEOLOGICAL SURVEY OF CANADA, CORDILLERAN DIVISION.

GEOLOGICAL SURVEY OF CANADA, ATLANTIC GEOSCIENCE CENTRE/BEDFORD INSTITUTE OF OCEANOGRAPHY.

1978

AIRBORNE GAMMA RAY SPECTROMETRIC MAPS, PROSPEROUS LAKE - HIDDEN LAKE AREA, NORTHWEST TERRITORIES [85I/12, J/9 [E1/2], PARTS OF 85I/11, 5, 6, 13, 14, J/8]; GEOLOGICAL SURVEY OF CANADA; 1989; 11 map(s)/carte(s); GEOPHYSICAL, V L F SURVEYS, 1:100 000. GEOPHYSICAL, MAGNETIC SURVEYS, 1:100 000. GEOPHYSICAL, RADIOMETRIC, 1:100 000. GEOLOGICAL, LITHOLOGIC, 1:100 000.

Availability/disponibilité:

Copies may be purchased/exemplaires en vente

ASHLEY REPRODUCTIONS INC.

Viewing/consultation

GEOLOGICAL SURVEY OF CANADA, MAP LIBRARY.

GEOLOGICAL SURVEY OF CANADA, INSTITUTE OF SEDIMENTARY AND PETROLEUM GEOLOGY.

GEOLOGICAL SURVEY OF CANADA, CORDILLERAN DIVISION.

GEOLOGICAL SURVEY OF CANADA, ATLANTIC GEOSCIENCE CENTRE/BEDFORD INSTITUTE OF OCEANOGRAPHY.

1979

THE COASTLINE OF NEW BRUNSWICK FROM SAINT JOHN HARBOUR TO CAPE ENRAGE; THIBAUT, J, FROBEL, D; 1989

Availability/disponibilité:

Copies may be purchased/exemplaires en vente

GEOLOGICAL SURVEY OF CANADA, ATLANTIC GEOSCIENCE CENTRE/BEDFORD INSTITUTE OF OCEANOGRAPHY.

Viewing/consultation

GEOLOGICAL SURVEY OF CANADA, ATLANTIC GEOSCIENCE CENTRE/BEDFORD INSTITUTE OF OCEANOGRAPHY.

**Index to Geological Survey of Canada Open Files/
Index des dossiers publics de la Commission géologique du Canada**

1980

INDEX TO LITHOSTRATIGRAPHIC AND LITHOGENIC UNITS OF ATLANTIC CANADA; FRICKER, A; 1988; 10 page(s)

Availability/disponibilité:

Copies may be purchased/exemplaires en vente

PRECISION MICROFILMING SERVICES LIMITED.
FORCETEN.

Viewing/consultation

GEOLOGICAL SURVEY OF CANADA, MAP LIBRARY.
GEOLOGICAL SURVEY OF CANADA, INSTITUTE OF SEDIMENTARY AND PETROLEUM GEOLOGY.
GEOLOGICAL SURVEY OF CANADA, CORDILLERAN DIVISION.
GEOLOGICAL SURVEY OF CANADA, ATLANTIC GEOSCIENCE CENTRE/BEDFORD INSTITUTE OF OCEANOGRAPHY.

1981

AIRBORNE GAMMA RAY SPECTROMETRIC MAPS, FORT RELIANCE AREA, NORTHWEST TERRITORIES (PARTS OF 75K/10, 11, 14, 15); GEOLOGICAL SURVEY OF CANADA; 1989; 11 map(s)/carte(s); GEOPHYSICAL, V L F SURVEYS, 1:100 000. GEOPHYSICAL, MAGNETIC SURVEYS, 1:100 000. GEOPHYSICAL, RADIOMETRIC, 1:100 000. GEOLOGICAL, LITHOLOGIC, 1:100 000.

Availability/disponibilité:

Copies may be purchased/exemplaires en vente

ASHLEY REPRODUCTIONS INC.

Viewing/consultation

GEOLOGICAL SURVEY OF CANADA, MAP LIBRARY.
GEOLOGICAL SURVEY OF CANADA, INSTITUTE OF SEDIMENTARY AND PETROLEUM GEOLOGY.
GEOLOGICAL SURVEY OF CANADA, CORDILLERAN DIVISION.
GEOLOGICAL SURVEY OF CANADA, ATLANTIC GEOSCIENCE CENTRE/BEDFORD INSTITUTE OF OCEANOGRAPHY.

1982

DISTRIBUTION OF PROTEROZOIC TO MIOCENE PLUTONIC SUITES IN THE CANADIAN CORDILLERA; WOODSWORTH, G J, ANDERSON, R G, BROOKFIELD, A, TERCIER, P; 1988; 8 map(s)/carte(s); GEOLOGICAL, LITHOLOGY, 1:5 000 000.

Availability/disponibilité:

Copies may be purchased/exemplaires en vente

GEOLOGICAL SURVEY OF CANADA, CORDILLERAN DIVISION.

Viewing/consultation

GEOLOGICAL SURVEY OF CANADA, MAP LIBRARY.
GEOLOGICAL SURVEY OF CANADA, INSTITUTE OF SEDIMENTARY AND PETROLEUM GEOLOGY.
GEOLOGICAL SURVEY OF CANADA, CORDILLERAN DIVISION.
GEOLOGICAL SURVEY OF CANADA, ATLANTIC GEOSCIENCE CENTRE/BEDFORD INSTITUTE OF OCEANOGRAPHY.

1983

A DATABASE OF PLUTONIC REGIMES IN THE CANADIAN CORDILLERA; WOODSWORTH, G J, ANDERSON, R G, ARMSTRONG, R L, VAN DER HEYDEN, P, STRUIK, L C; 1989

Availability/disponibilité:

Copies may be purchased/exemplaires en vente

GEOLOGICAL SURVEY OF CANADA, CORDILLERAN DIVISION.

Viewing/consultation

GEOLOGICAL SURVEY OF CANADA, MAP LIBRARY.
GEOLOGICAL SURVEY OF CANADA, INSTITUTE OF SEDIMENTARY AND PETROLEUM GEOLOGY.
GEOLOGICAL SURVEY OF CANADA, CORDILLERAN DIVISION.
GEOLOGICAL SURVEY OF CANADA, ATLANTIC GEOSCIENCE CENTRE/BEDFORD INSTITUTE OF OCEANOGRAPHY.

**Index to Geological Survey of Canada Open Files/
Index des dossiers publics de la Commission géologique du Canada**

1984

GEOCHEMICAL DATA FROM ANALYSES OF SEDIMENTS AND PORE WATER OBTAINED FROM PISTON CORES AND BOX CORES TAKEN FROM BEDFORD BASIN, LAHAVE BASIN, EMERALD BASIN AND THE SLOPE OF THE SOUTHERN SCOTIAN SHELF, HUDSON CRUISE 88-010; FITZGERALD, R A, WINTERS, G V, BUCKLEY, D E, LEBLANC, K W G; 1989; 48 page(s)

Availability/disponibilité:

Copies may be purchased/exemplaires en vente

PRECISION MICROFILMING SERVICES LIMITED.

Viewing/consultation

GEOLOGICAL SURVEY OF CANADA, MAP LIBRARY.

GEOLOGICAL SURVEY OF CANADA, INSTITUTE OF SEDIMENTARY AND PETROLEUM GEOLOGY.

GEOLOGICAL SURVEY OF CANADA, CORDILLERAN DIVISION.

GEOLOGICAL SURVEY OF CANADA, ATLANTIC GEOSCIENCE CENTRE/BEDFORD INSTITUTE OF OCEANOGRAPHY.

1985

EARLY MIOCENE TO QUATERNARY FORAMINIFERA FROM THREE WELLS IN THE SOUTHERN QUEEN CHARLOTTE BASIN; PATTERSON, R T; 1989; 15 page(s)

Availability/disponibilité:

Copies may be purchased/exemplaires en vente

RILEY'S DATASHARE INTERNATIONAL LIMITED.

Viewing/consultation

GEOLOGICAL SURVEY OF CANADA, MAP LIBRARY.

GEOLOGICAL SURVEY OF CANADA, INSTITUTE OF SEDIMENTARY AND PETROLEUM GEOLOGY.

GEOLOGICAL SURVEY OF CANADA, CORDILLERAN DIVISION.

GEOLOGICAL SURVEY OF CANADA, ATLANTIC GEOSCIENCE CENTRE/BEDFORD INSTITUTE OF OCEANOGRAPHY.

1986

SEMICONFORMABLE HYDROTHERMAL ALTERATION BELOW THE CHISEL LAKE ZN - CU MASSIVE SULPHIDE DEPOSIT, SNOW LAKE, MANITOBA; SKIRROW, R G, FRANKLIN, J M; 1989; 2 map(s)/carte(s); GEOLOGICAL, LITHOLOGIC, 1:2 000.

Availability/disponibilité:

Copies may be purchased/exemplaires en vente

ASHLEY REPRODUCTIONS INC.

Viewing/consultation

GEOLOGICAL SURVEY OF CANADA, MAP LIBRARY.

GEOLOGICAL SURVEY OF CANADA, INSTITUTE OF SEDIMENTARY AND PETROLEUM GEOLOGY.

GEOLOGICAL SURVEY OF CANADA, CORDILLERAN DIVISION.

GEOLOGICAL SURVEY OF CANADA, ATLANTIC GEOSCIENCE CENTRE/BEDFORD INSTITUTE OF OCEANOGRAPHY.

1987

NORMAN WELLS PIPELINE MONITORING SITES GROUND TEMPERATURE DATA FILE: 1987; BURGESS, M M, NAUFAL, J A; 1989; 150 page(s)

Availability/disponibilité:

Copies may be purchased/exemplaires en vente

ASHLEY REPRODUCTIONS INC.

Viewing/consultation

GEOLOGICAL SURVEY OF CANADA, MAP LIBRARY.

GEOLOGICAL SURVEY OF CANADA, INSTITUTE OF SEDIMENTARY AND PETROLEUM GEOLOGY.

GEOLOGICAL SURVEY OF CANADA, CORDILLERAN DIVISION.

GEOLOGICAL SURVEY OF CANADA, ATLANTIC GEOSCIENCE CENTRE/BEDFORD INSTITUTE OF OCEANOGRAPHY.

**Index to Geological Survey of Canada Open Files/
Index des dossiers publics de la Commission géologique du Canada**

1988

GEOLOGICAL MAPS OF THE COASTAL AND STIRLING BELTS, SOUTHEASTERN CAPE BRETON ISLAND, NOVA SCOTIA; BARR, S M, MACDONALD, A S, WHITE, C E; 1989; 2 map(s)/carte(s); GEOLOGICAL, LITHOLOGICAL, 1:50 000.

Availability/disponibilité:

Copies may be purchased/exemplaires en vente

PRECISION MICROFILMING SERVICES LIMITED.

Viewing/consultation

GEOLOGICAL SURVEY OF CANADA, MAP LIBRARY.

GEOLOGICAL SURVEY OF CANADA, INSTITUTE OF SEDIMENTARY AND PETROLEUM GEOLOGY.

GEOLOGICAL SURVEY OF CANADA, CORDILLERAN DIVISION.

GEOLOGICAL SURVEY OF CANADA, ATLANTIC GEOSCIENCE CENTRE/BEDFORD INSTITUTE OF OCEANOGRAPHY.

1989

SEAFLOOR MORPHOLOGY - BUTE INLET, BRITISH COLUMBIA; BORNHOLD, B D, PRIOR, D B; 1989; 2 map(s)/carte(s); GEOLOGICAL, SEAFLOOR MORPHOLOGY, 1:20 000. LOCATION, SAMPLE LOCATIONS, 1:20 000.

Availability/disponibilité:

Copies may be purchased/exemplaires en vente

ASHLEY REPRODUCTIONS INC.

Viewing/consultation

GEOLOGICAL SURVEY OF CANADA, MAP LIBRARY.

GEOLOGICAL SURVEY OF CANADA, INSTITUTE OF SEDIMENTARY AND PETROLEUM GEOLOGY.

GEOLOGICAL SURVEY OF CANADA, CORDILLERAN DIVISION.

GEOLOGICAL SURVEY OF CANADA, ATLANTIC GEOSCIENCE CENTRE/BEDFORD INSTITUTE OF OCEANOGRAPHY.

1990

MARINE MULTICHANNEL DEEP SEISMIC REFLECTION DATA FROM THE GULF OF ST. LAWRENCE; DURLING, P W, MARILLIER, F; 1989; 50 page(s); 1 map(s)/carte(s); GEOPHYSICAL, LOCATION, 1:1 000 000.

Availability/disponibilité:

Copies may be purchased/exemplaires en vente

PRECISION MICROFILMING SERVICES LIMITED.

Viewing/consultation

GEOLOGICAL SURVEY OF CANADA, MAP LIBRARY.

GEOLOGICAL SURVEY OF CANADA, INSTITUTE OF SEDIMENTARY AND PETROLEUM GEOLOGY.

GEOLOGICAL SURVEY OF CANADA, CORDILLERAN DIVISION.

GEOLOGICAL SURVEY OF CANADA, ATLANTIC GEOSCIENCE CENTRE/BEDFORD INSTITUTE OF OCEANOGRAPHY.

1991

ANNUAL REPORT, MAGNEC '88 [MULTI - AGENCY GROUP FOR NEOTECTONICS IN EASTERN CANADA]/RAPPORT ANNUEL DE L' ANNEC 1988 [L' ASSOCIATION MULTIPARTITE POUR LA NEOTECTONIQUE DANS L' EST CANADIEN]; HEGINBOTTOM, J A, WALLACH, J L; 1989; 55 page(s)

Availability/disponibilité:

Copies may be purchased/exemplaires en vente

ASHLEY REPRODUCTIONS INC.

Viewing/consultation

GEOLOGICAL SURVEY OF CANADA, MAP LIBRARY.

GEOLOGICAL SURVEY OF CANADA, INSTITUTE OF SEDIMENTARY AND PETROLEUM GEOLOGY.

GEOLOGICAL SURVEY OF CANADA, CORDILLERAN DIVISION.

GEOLOGICAL SURVEY OF CANADA, ATLANTIC GEOSCIENCE CENTRE/BEDFORD INSTITUTE OF OCEANOGRAPHY.

**Index to Geological Survey of Canada Open Files/
Index des dossiers publics de la Commission géologique du Canada**

1992

COMPILATION OF HIGH RESOLUTION "OPTIMUM OFFSET" SHALLOW SEISMIC REFLECTION PROFILES FROM THE SOUTHERN FRASER RIVER DELTA, BRITISH COLUMBIA; PULLAN, S E, JOL, H M, GAGNE, R M, HUNTER, J A; 1989; 16 page(s)

Availability/disponibilité:

Copies may be purchased/exemplaires en vente

GEOLOGICAL SURVEY OF CANADA, CORDILLERAN DIVISION.

Viewing/consultation

GEOLOGICAL SURVEY OF CANADA, MAP LIBRARY.

GEOLOGICAL SURVEY OF CANADA, INSTITUTE OF SEDIMENTARY AND PETROLEUM GEOLOGY.

GEOLOGICAL SURVEY OF CANADA, CORDILLERAN DIVISION.

GEOLOGICAL SURVEY OF CANADA, ATLANTIC GEOSCIENCE CENTRE/BEDFORD INSTITUTE OF OCEANOGRAPHY.

Related reference/référence connexe:

This document is replaced by/ce document est remplacé par GSC OPEN FILE 01507.

1993

PRELIMINARY RELEASE OF AIRBORNE GAMMA RAY SPECTROMETRIC COLOUR MAPS AT 1:250 000 SCALE, BAIE VERTE AREA, NEWFOUNDLAND [PARTS OF 2E, L; 12H, I]; GEOLOGICAL SURVEY OF CANADA; 1989; 10 map(s)/carte(s); GEOPHYSICAL, MAGNETIC SURVEYS, 1:250 000. GEOPHYSICAL, RADIOMETRIC, 1:250 000. GEOLOGICAL, LITHOLOGIC, 1:250 000.

Availability/disponibilité:

Viewing/consultation

GEOLOGICAL SURVEY OF CANADA, MAP LIBRARY.

NEWFOUNDLAND DEPARTMENT OF MINES AND ENERGY, PUBLICATIONS AND INFORMATION SECTION.

1994

AGASSIZ METALLOTECT: APPLICATION OF MEIS - II FOR BIOGEOCHEMICAL REMOTE SENSING AND GEOCHEMICAL EXPLORATION [LYNN LAKE, MANITOBA]; SINGH, V, MOON, W M, FEDIKOW, M; 1989; 74 page(s)

Availability/disponibilité:

Copies may be purchased/exemplaires en vente

ASHLEY REPRODUCTIONS INC.

Viewing/consultation

GEOLOGICAL SURVEY OF CANADA, MAP LIBRARY.

GEOLOGICAL SURVEY OF CANADA, INSTITUTE OF SEDIMENTARY AND PETROLEUM GEOLOGY.

GEOLOGICAL SURVEY OF CANADA, CORDILLERAN DIVISION.

GEOLOGICAL SURVEY OF CANADA, ATLANTIC GEOSCIENCE CENTRE/BEDFORD INSTITUTE OF OCEANOGRAPHY.

1995

NEW FOCAL MECHANISMS FOR SOUTHEASTERN CANADIAN EARTHQUAKES - VOLUME II; ADAMS, J, VONK, A, PITTMAN, D, VATCHER, H; 1989; 97 page(s)

Availability/disponibilité:

Copies may be purchased/exemplaires en vente

ASHLEY REPRODUCTIONS INC.

Viewing/consultation

GEOLOGICAL SURVEY OF CANADA, MAP LIBRARY.

GEOLOGICAL SURVEY OF CANADA, INSTITUTE OF SEDIMENTARY AND PETROLEUM GEOLOGY.

GEOLOGICAL SURVEY OF CANADA, CORDILLERAN DIVISION.

GEOLOGICAL SURVEY OF CANADA, ATLANTIC GEOSCIENCE CENTRE/BEDFORD INSTITUTE OF OCEANOGRAPHY.

**Index to Geological Survey of Canada Open Files/
Index des dossiers publics de la Commission géologique du Canada**

1996

THE SAGUENAY EARTHQUAKE OF NOVEMBER 25, 1988 PROCESSED STRONG MOTION RECORDS/LE TREMBLEMENT DE TERRE DU SAGUENAY, LE 25 NOVEMBRE 1988 ENREGISTREMENTS TRAITES DES SECOUSSES FORTES; MUNRO, P S, WEICHERT, D; 1989; 150 page(s)

Availability/disponibilité:

Copies may be purchased/exemplaires en vente

ASHLEY REPRODUCTIONS INC.

Viewing/consultation

GEOLOGICAL SURVEY OF CANADA, MAP LIBRARY.

GEOLOGICAL SURVEY OF CANADA, INSTITUTE OF SEDIMENTARY AND PETROLEUM GEOLOGY.

GEOLOGICAL SURVEY OF CANADA, CORDILLERAN DIVISION.

GEOLOGICAL SURVEY OF CANADA, ATLANTIC GEOSCIENCE CENTRE/BEDFORD INSTITUTE OF OCEANOGRAPHY.

1997

PROVENANCE, DIAGENESIS AND GEOCHEMISTRY OF THE ALBERT FORMATION, EASTERN NEW BRUNSWICK; CHOWDHURY, A, NOBLE, J P A; 1989; 129 page(s)

Availability/disponibilité:

Copies may be purchased/exemplaires en vente

ASHLEY REPRODUCTIONS INC.

Viewing/consultation

GEOLOGICAL SURVEY OF CANADA, MAP LIBRARY.

GEOLOGICAL SURVEY OF CANADA, INSTITUTE OF SEDIMENTARY AND PETROLEUM GEOLOGY.

GEOLOGICAL SURVEY OF CANADA, CORDILLERAN DIVISION.

GEOLOGICAL SURVEY OF CANADA, ATLANTIC GEOSCIENCE CENTRE/BEDFORD INSTITUTE OF OCEANOGRAPHY.

1998

THE LIME HILL GNEISS - A BASEMENT IN THE BRAS D'OR ZONE OF CAPE BRETON ISLAND; RAESIDE, R P; 1989; 45 page(s)

Availability/disponibilité:

Copies may be purchased/exemplaires en vente

ASHLEY REPRODUCTIONS INC.

Viewing/consultation

GEOLOGICAL SURVEY OF CANADA, MAP LIBRARY.

GEOLOGICAL SURVEY OF CANADA, INSTITUTE OF SEDIMENTARY AND PETROLEUM GEOLOGY.

GEOLOGICAL SURVEY OF CANADA, CORDILLERAN DIVISION.

GEOLOGICAL SURVEY OF CANADA, ATLANTIC GEOSCIENCE CENTRE/BEDFORD INSTITUTE OF OCEANOGRAPHY.

1999

THE 1988 SAGUENAY EARTHQUAKE - A SITE VISIT REPORT; MITCHELL, D, TINAWI, R, LAW, T; 1989; 97 page(s)

Availability/disponibilité:

Copies may be purchased/exemplaires en vente

ASHLEY REPRODUCTIONS INC.

Viewing/consultation

GEOLOGICAL SURVEY OF CANADA, MAP LIBRARY.

GEOLOGICAL SURVEY OF CANADA, INSTITUTE OF SEDIMENTARY AND PETROLEUM GEOLOGY.

GEOLOGICAL SURVEY OF CANADA, CORDILLERAN DIVISION.

GEOLOGICAL SURVEY OF CANADA, ATLANTIC GEOSCIENCE CENTRE/BEDFORD INSTITUTE OF OCEANOGRAPHY.

**Index to Geological Survey of Canada Open Files/
Index des dossiers publics de la Commission géologique du Canada**

2000

THE TERRITORIAL SEA BASELINES AND FISHING ZONE LIMITS OF CANADA, IN DIGITAL FORM; HULL, P, CARRERA, G, MACNAB, R; 1989; 15 page(s)

Availability/disponibilité:

Copies may be purchased/exemplaires en vente

PRECISION MICROFILMING SERVICES LIMITED.
FORCETEN.

Viewing/consultation

GEOLOGICAL SURVEY OF CANADA, MAP LIBRARY.
GEOLOGICAL SURVEY OF CANADA, INSTITUTE OF SEDIMENTARY AND PETROLEUM GEOLOGY.
GEOLOGICAL SURVEY OF CANADA, CORDILLERAN DIVISION.
GEOLOGICAL SURVEY OF CANADA, ATLANTIC GEOSCIENCE CENTRE/BEDFORD INSTITUTE OF OCEANOGRAPHY.

2001

BIBLIOGRAPHY OF HALIFAX HARBOUR AND BEDFORD BASIN; HARGRAVE, B T, LAWRENCE, D J; 1988; 17 page(s)

Availability/disponibilité:

Copies may be purchased/exemplaires en vente

PRECISION MICROFILMING SERVICES LIMITED.

Viewing/consultation

GEOLOGICAL SURVEY OF CANADA, MAP LIBRARY.
GEOLOGICAL SURVEY OF CANADA, INSTITUTE OF SEDIMENTARY AND PETROLEUM GEOLOGY.
GEOLOGICAL SURVEY OF CANADA, CORDILLERAN DIVISION.
GEOLOGICAL SURVEY OF CANADA, ATLANTIC GEOSCIENCE CENTRE/BEDFORD INSTITUTE OF OCEANOGRAPHY.

2002

RECONNAISSANCE BIOGEOCHEMICAL SURVEY, EASTERN NOVA SCOTIA; DUNN, C E, BANVILLE, R M P, ADCOCK, S W; 1989; 95 page(s); 28 map(s)/carte(s); GEOCHEMICAL, BIOGEOCHEMICAL, 1:500 000. GEOLOGICAL, GEOLOGY, LOCATION, 1:250 000. GEOLOGICAL, SAMPLE SITES, 1:500 000.

Availability/disponibilité:

Copies may be purchased/exemplaires en vente

GEOLOGICAL SURVEY OF CANADA, PUBLICATIONS OFFICE.

Viewing/consultation

GEOLOGICAL SURVEY OF CANADA, MAP LIBRARY.
GEOLOGICAL SURVEY OF CANADA, INSTITUTE OF SEDIMENTARY AND PETROLEUM GEOLOGY.
GEOLOGICAL SURVEY OF CANADA, CORDILLERAN DIVISION.
GEOLOGICAL SURVEY OF CANADA, ATLANTIC GEOSCIENCE CENTRE/BEDFORD INSTITUTE OF OCEANOGRAPHY.

2003

VITRINITE REFLECTANCE [RO] OF DISPERSED ORGANICS FROM HUSKEY - BOW VALLEY ET AL. SOUTH GRIFFIN J-13; AVERY, M P; 1988; 15 page(s)

Availability/disponibilité:

Copies may be purchased/exemplaires en vente

PRECISION MICROFILMING SERVICES LIMITED.

Viewing/consultation

GEOLOGICAL SURVEY OF CANADA, MAP LIBRARY.
GEOLOGICAL SURVEY OF CANADA, INSTITUTE OF SEDIMENTARY AND PETROLEUM GEOLOGY.
GEOLOGICAL SURVEY OF CANADA, CORDILLERAN DIVISION.
GEOLOGICAL SURVEY OF CANADA, ATLANTIC GEOSCIENCE CENTRE/BEDFORD INSTITUTE OF OCEANOGRAPHY.

**Index to Geological Survey of Canada Open Files/
Index des dossiers publics de la Commission géologique du Canada**

2004

VITRINITE REFLECTANCE [RO] OF DISPERSED ORGANICS FROM HUSKEY - BOW VALLEY ET AL. GLOOSCAP C-63; AVERY, M P; 1988; 13 page(s)

Availability/disponibilité:

Copies may be purchased/exemplaires en vente

PRECISION MICROFILMING SERVICES LIMITED .

Viewing/consultation

GEOLOGICAL SURVEY OF CANADA, MAP LIBRARY.

GEOLOGICAL SURVEY OF CANADA, INSTITUTE OF SEDIMENTARY AND PETROLEUM GEOLOGY.

GEOLOGICAL SURVEY OF CANADA, CORDILLERAN DIVISION.

GEOLOGICAL SURVEY OF CANADA, ATLANTIC GEOSCIENCE CENTRE/BEDFORD INSTITUTE OF OCEANOGRAPHY.

2005

VITRINITE REFLECTANCE [RO] OF DISPERSED ORGANICS FROM HOME ET AL. LOUISBERG J-47; AVERY, M P; 1988; 14 page(s)

Availability/disponibilité:

Copies may be purchased/exemplaires en vente

PRECISION MICROFILMING SERVICES LIMITED.

Viewing/consultation

GEOLOGICAL SURVEY OF CANADA, MAP LIBRARY.

GEOLOGICAL SURVEY OF CANADA, INSTITUTE OF SEDIMENTARY AND PETROLEUM GEOLOGY.

GEOLOGICAL SURVEY OF CANADA, CORDILLERAN DIVISION.

GEOLOGICAL SURVEY OF CANADA, ATLANTIC GEOSCIENCE CENTRE/BEDFORD INSTITUTE OF OCEANOGRAPHY.

2006

VITRINITE REFLECTANCE [RO] OF DISPERSED ORGANICS FROM MOBILE ET AL., NORTH DANA I-43; AVERY, M P; 1988; 14 page(s)

Availability/disponibilité:

Copies may be purchased/exemplaires en vente

PRECISION MICROFILMING SERVICES LIMITED.

Viewing/consultation

GEOLOGICAL SURVEY OF CANADA, MAP LIBRARY.

GEOLOGICAL SURVEY OF CANADA, INSTITUTE OF SEDIMENTARY AND PETROLEUM GEOLOGY.

GEOLOGICAL SURVEY OF CANADA, CORDILLERAN DIVISION.

GEOLOGICAL SURVEY OF CANADA, ATLANTIC GEOSCIENCE CENTRE/BEDFORD INSTITUTE OF OCEANOGRAPHY.

2007

VITRINITE REFLECTANCE [RO] OF DISPERSED ORGANICS FROM AMOCO - IMPERIAL HERON H-73; AVERY, M P; 1988; 13 page(s)

Availability/disponibilité:

Copies may be purchased/exemplaires en vente

PRECISION MICROFILMING SERVICES LIMITED.

Viewing/consultation

GEOLOGICAL SURVEY OF CANADA, MAP LIBRARY.

GEOLOGICAL SURVEY OF CANADA, INSTITUTE OF SEDIMENTARY AND PETROLEUM GEOLOGY.

GEOLOGICAL SURVEY OF CANADA, CORDILLERAN DIVISION.

GEOLOGICAL SURVEY OF CANADA, ATLANTIC GEOSCIENCE CENTRE/BEDFORD INSTITUTE OF OCEANOGRAPHY.

**Index to Geological Survey of Canada Open Files/
Index des dossiers publics de la Commission géologique du Canada**

2008

GEOLOGICAL SETTING OF PRE - CARBONIFEROUS MINERAL DEPOSITS IN THE WESTERN CAPE BRETON HIGHLANDS, NOVA SCOTIA; JAMIESON, R A, TALLMAN, P C, PLINT, H E, CONNORS, K A; 1989; 72 page(s); 2 map(s)/carte(s); GEOLOGICAL, STRUCTURAL, 1:25 000.

Availability/disponibilité:

Copies may be purchased/exemplaires en vente

PRECISION MICROFILMING SERVICES LIMITED.

Viewing/consultation

GEOLOGICAL SURVEY OF CANADA, MAP LIBRARY.

GEOLOGICAL SURVEY OF CANADA, INSTITUTE OF SEDIMENTARY AND PETROLEUM GEOLOGY.

GEOLOGICAL SURVEY OF CANADA, CORDILLERAN DIVISION.

GEOLOGICAL SURVEY OF CANADA, ATLANTIC GEOSCIENCE CENTRE/BEDFORD INSTITUTE OF OCEANOGRAPHY.

2009

SELECTED LOREX CONTRIBUTIONS LIMITED FACSIMILE EDITION OF PUBLICATIONS RESULTING FROM THE 1979 LOMONOSOV RIDGE EXPERIMENT WITH A SUMMARY OF SCIENTIFIC RESULTS; WEBER, J R; 1989; 300 page(s)

Availability/disponibilité:

Copies may be purchased/exemplaires en vente

GEOLOGICAL SURVEY OF CANADA, PUBLICATIONS OFFICE.

Viewing/consultation

GEOLOGICAL SURVEY OF CANADA, MAP LIBRARY.

GEOLOGICAL SURVEY OF CANADA, INSTITUTE OF SEDIMENTARY AND PETROLEUM GEOLOGY.

GEOLOGICAL SURVEY OF CANADA, CORDILLERAN DIVISION.

GEOLOGICAL SURVEY OF CANADA, ATLANTIC GEOSCIENCE CENTRE/BEDFORD INSTITUTE OF OCEANOGRAPHY.

2010

GEOLOGY, ARTILLERY LAKE AREA, NORTHWEST TERRITORIES; HENDERSON, J B; 1989; 1 map(s)/carte(s); GEOLOGICAL, STRUCTURAL, 1:125 000.

Availability/disponibilité:

Copies may be purchased/exemplaires en vente

ASHLEY REPRODUCTIONS INC.

DEPARTMENT OF INDIAN AFFAIRS AND NORTHERN DEVELOPMENT, MINING RECORDERS OFFICE [YELLOWKNIFE].

Viewing/consultation

GEOLOGICAL SURVEY OF CANADA, MAP LIBRARY.

GEOLOGICAL SURVEY OF CANADA, INSTITUTE OF SEDIMENTARY AND PETROLEUM GEOLOGY.

GEOLOGICAL SURVEY OF CANADA, CORDILLERAN DIVISION.

GEOLOGICAL SURVEY OF CANADA, ATLANTIC GEOSCIENCE CENTRE/BEDFORD INSTITUTE OF OCEANOGRAPHY.

2011

DEEP - SEATED SLOPE MOVEMENTS IN THE BEAVER RIVER VALLEY, GLACIER NATIONAL PARK, BRITISH COLUMBIA; PRITCHARD, M A, SAVIGNY, K W, EVANS, S G; 1989; 10 page(s)

Availability/disponibilité:

Copies may be purchased/exemplaires en vente

GEOLOGICAL SURVEY OF CANADA, CORDILLERAN DIVISION.

Viewing/consultation

GEOLOGICAL SURVEY OF CANADA, MAP LIBRARY.

GEOLOGICAL SURVEY OF CANADA, INSTITUTE OF SEDIMENTARY AND PETROLEUM GEOLOGY.

GEOLOGICAL SURVEY OF CANADA, CORDILLERAN DIVISION.

GEOLOGICAL SURVEY OF CANADA, ATLANTIC GEOSCIENCE CENTRE/BEDFORD INSTITUTE OF OCEANOGRAPHY.

**Index to Geological Survey of Canada Open Files/
Index des dossiers publics de la Commission géologique du Canada**

2012

JOINT PATTERNS AT THE HEADSCARP OF THE 1965 HOPE SLIDE, BRITISH COLUMBIA; VON SACKEN, R S, SAVIGNY, K W, EVANS, S G; 1989; 11 page(s)

Availability/disponibilité:

Copies may be purchased/exemplaires en vente

GEOLOGICAL SURVEY OF CANADA, CORDILLERAN DIVISION.

Viewing/consultation

GEOLOGICAL SURVEY OF CANADA, MAP LIBRARY.

GEOLOGICAL SURVEY OF CANADA, INSTITUTE OF SEDIMENTARY AND PETROLEUM GEOLOGY.

GEOLOGICAL SURVEY OF CANADA, CORDILLERAN DIVISION.

GEOLOGICAL SURVEY OF CANADA, ATLANTIC GEOSCIENCE CENTRE/BEDFORD INSTITUTE OF OCEANOGRAPHY.

2013

CRUISE REPORT - ARCTIC PROWLER, TELEGLOBE CANADA SURVEY FOR TAT - 9; MILLER, R O; 1989; 15 page(s)

Availability/disponibilité:

Copies may be purchased/exemplaires en vente

PRECISION MICROFILMING SERVICES LIMITED.

Viewing/consultation

GEOLOGICAL SURVEY OF CANADA, MAP LIBRARY.

GEOLOGICAL SURVEY OF CANADA, INSTITUTE OF SEDIMENTARY AND PETROLEUM GEOLOGY.

GEOLOGICAL SURVEY OF CANADA, CORDILLERAN DIVISION.

GEOLOGICAL SURVEY OF CANADA, ATLANTIC GEOSCIENCE CENTRE/BEDFORD INSTITUTE OF OCEANOGRAPHY.

2014

CRUISE REPORT 87-047, M.V. NAVICULA: CAPE BRETON NEARSHORE, FLINT ISLAND TO CAPE SMOKEY; MILLER, R O; 1989; 9 page(s)

Availability/disponibilité:

Copies may be purchased/exemplaires en vente

PRECISION MICROFILMING SERVICES LIMITED.

Viewing/consultation

GEOLOGICAL SURVEY OF CANADA, MAP LIBRARY.

GEOLOGICAL SURVEY OF CANADA, INSTITUTE OF SEDIMENTARY AND PETROLEUM GEOLOGY.

GEOLOGICAL SURVEY OF CANADA, CORDILLERAN DIVISION.

GEOLOGICAL SURVEY OF CANADA, ATLANTIC GEOSCIENCE CENTRE/BEDFORD INSTITUTE OF OCEANOGRAPHY.

2015

STUDIES IN THE STERRETT MINE AREA, EASTERN TOWNSHIPS, QUEBEC; TRZCIENSKI, W E, JR; 1989; 40 page(s); 3 map(s)/carte(s); GEOLOGICAL, LITHOLOGICAL, 1:500.

Availability/disponibilité:

Copies may be purchased/exemplaires en vente

ASHLEY REPRODUCTIONS INC.

Viewing/consultation

GEOLOGICAL SURVEY OF CANADA, MAP LIBRARY.

GEOLOGICAL SURVEY OF CANADA, INSTITUTE OF SEDIMENTARY AND PETROLEUM GEOLOGY.

GEOLOGICAL SURVEY OF CANADA, CORDILLERAN DIVISION.

GEOLOGICAL SURVEY OF CANADA, ATLANTIC GEOSCIENCE CENTRE/BEDFORD INSTITUTE OF OCEANOGRAPHY.

**Index to Geological Survey of Canada Open Files/
Index des dossiers publics de la Commission géologique du Canada**

2016

VITRINITE REFLECTANCE (RO) OF DISPERSED ORGANICS FROM MOBIL ET AL. SOUTH MARA C-13, GRAND BANKS OF NEWFOUNDLAND; AVERY, M P; 1988; 16 page(s)

Availability/disponibilité:

Copies may be purchased/exemplaires en vente

PRECISION MICROFILMING SERVICES LIMITED.

Viewing/consultation

GEOLOGICAL SURVEY OF CANADA, MAP LIBRARY.

GEOLOGICAL SURVEY OF CANADA, INSTITUTE OF SEDIMENTARY AND PETROLEUM GEOLOGY.

GEOLOGICAL SURVEY OF CANADA, CORDILLERAN DIVISION.

GEOLOGICAL SURVEY OF CANADA, ATLANTIC GEOSCIENCE CENTRE/BEDFORD INSTITUTE OF OCEANOGRAPHY.

2017

LATE QUATERNARY PALEOCEANOGRAPHY AND ENVIRONMENTS IN HUDSON STRAIT; VILKS, G, MACLEAN, B, DEONARINE, B, CURRIE, C G, MORAN, K; 1989; 71 page(s)

Availability/disponibilité:

Copies may be purchased/exemplaires en vente

PRECISION MICROFILMING SERVICES LIMITED.

Viewing/consultation

GEOLOGICAL SURVEY OF CANADA, MAP LIBRARY.

GEOLOGICAL SURVEY OF CANADA, INSTITUTE OF SEDIMENTARY AND PETROLEUM GEOLOGY.

GEOLOGICAL SURVEY OF CANADA, CORDILLERAN DIVISION.

GEOLOGICAL SURVEY OF CANADA, ATLANTIC GEOSCIENCE CENTRE/BEDFORD INSTITUTE OF OCEANOGRAPHY.

2018

SURFICIAL GEOLOGY, CONTWOYTO LAKE [76 E/5-16], NORTHWEST TERRITORIES; HART, B R, AVERY, R W, DILABIO, R N W, COKER, W B; 1989; 6 map(s)/carte(s); GEOLOGICAL, SURFICIAL GEOLOGY, 1:50 000.

Availability/disponibilité:

Copies may be purchased/exemplaires en vente

ASHLEY REPRODUCTIONS INC.

DEPARTMENT OF INDIAN AFFAIRS AND NORTHERN DEVELOPMENT, MINING RECORDERS OFFICE [YELLOWKNIFE].

Viewing/consultation

GEOLOGICAL SURVEY OF CANADA, MAP LIBRARY.

GEOLOGICAL SURVEY OF CANADA, INSTITUTE OF SEDIMENTARY AND PETROLEUM GEOLOGY.

GEOLOGICAL SURVEY OF CANADA, CORDILLERAN DIVISION.

GEOLOGICAL SURVEY OF CANADA, ATLANTIC GEOSCIENCE CENTRE/BEDFORD INSTITUTE OF OCEANOGRAPHY.

2019

SURFICIAL GEOLOGY, UHLMAN LAKE, MAINTOBA [64B]; KASZYCKI, C A, WAY NEE, V J; 1989; 1 map(s)/carte(s); GEOLOGICAL, SURFICIAL GEOLOGY, 1:250 000.

Availability/disponibilité:

Copies may be purchased/exemplaires en vente

ASHLEY REPRODUCTIONS INC.

Viewing/consultation

GEOLOGICAL SURVEY OF CANADA, MAP LIBRARY.

GEOLOGICAL SURVEY OF CANADA, INSTITUTE OF SEDIMENTARY AND PETROLEUM GEOLOGY.

GEOLOGICAL SURVEY OF CANADA, CORDILLERAN DIVISION.

GEOLOGICAL SURVEY OF CANADA, ATLANTIC GEOSCIENCE CENTRE/BEDFORD INSTITUTE OF OCEANOGRAPHY.

**Index to Geological Survey of Canada Open Files/
Index des dossiers publics de la Commission géologique du Canada**

2020

SURFICIAL GEOLOGY, BIG SAND LAKE, MANITOBA [64G]; KASZYCKI, C A, WAY NEE, V J; 1989; 1 map(s)/carte(s); GEOLOGICAL, SURFICIAL GEOLOGY, 1:250 000.

Availability/disponibilité:

Copies may be purchased/exemplaires en vente

ASHLEY REPRODUCTIONS INC.

Viewing/consultation

GEOLOGICAL SURVEY OF CANADA, MAP LIBRARY.

GEOLOGICAL SURVEY OF CANADA, INSTITUTE OF SEDIMENTARY AND PETROLEUM GEOLOGY.

GEOLOGICAL SURVEY OF CANADA, CORDILLERAN DIVISION.

GEOLOGICAL SURVEY OF CANADA, ATLANTIC GEOSCIENCE CENTRE/BEDFORD INSTITUTE OF OCEANOGRAPHY.

2021

SURFICIAL GEOLOGY, KISSISSING, MANITOBA [63N]; KASZYCKI, C A, WAY NEE, V J; 1989; 1 map(s)/carte(s); GEOLOGICAL, SURFICIAL GEOLOGY, 1:250 000.

Availability/disponibilité:

Copies may be purchased/exemplaires en vente

ASHLEY REPRODUCTIONS INC.

Viewing/consultation

GEOLOGICAL SURVEY OF CANADA, MAP LIBRARY.

GEOLOGICAL SURVEY OF CANADA, INSTITUTE OF SEDIMENTARY AND PETROLEUM GEOLOGY.

GEOLOGICAL SURVEY OF CANADA, CORDILLERAN DIVISION.

GEOLOGICAL SURVEY OF CANADA, ATLANTIC GEOSCIENCE CENTRE/BEDFORD INSTITUTE OF OCEANOGRAPHY.

2022

GEOLOGY AND RESOURCE POTENTIAL OF A PROPOSED NATIONAL MARINE PARK, LANCASTER SOUND, NORTHWEST TERRITORIES; SMITH, D R, GOWAN, R J, MCCOMB, M; 1989; 42 page(s)

Availability/disponibilité:

Copies may be purchased/exemplaires en vente

GEOLOGICAL SURVEY OF CANADA, PUBLICATIONS OFFICE.

Viewing/consultation

GEOLOGICAL SURVEY OF CANADA, MAP LIBRARY.

GEOLOGICAL SURVEY OF CANADA, INSTITUTE OF SEDIMENTARY AND PETROLEUM GEOLOGY.

GEOLOGICAL SURVEY OF CANADA, CORDILLERAN DIVISION.

GEOLOGICAL SURVEY OF CANADA, ATLANTIC GEOSCIENCE CENTRE/BEDFORD INSTITUTE OF OCEANOGRAPHY.

2023

GEOLOGY OF THE STEPHEN INTRUSION; PAKTUNC, D; 1989; 1 map(s)/carte(s); GEOLOGICAL, LITHOLOGICAL, 1:10 000.

Availability/disponibilité:

Copies may be purchased/exemplaires en vente

NEW BRUNSWICK DEPARTMENT OF FORESTS, MINES AND ENERGY, GEOLOGICAL SURVEY BRANCH, MINERAL RESOURCES DIVISION.

REGIONAL GEOLOGIST'S OFFICE [SUSSEX].

ASHLEY REPRODUCTIONS INC.

Viewing/consultation

GEOLOGICAL SURVEY OF CANADA, MAP LIBRARY.

GEOLOGICAL SURVEY OF CANADA, INSTITUTE OF SEDIMENTARY AND PETROLEUM GEOLOGY.

GEOLOGICAL SURVEY OF CANADA, CORDILLERAN DIVISION.

GEOLOGICAL SURVEY OF CANADA, ATLANTIC GEOSCIENCE CENTRE/BEDFORD INSTITUTE OF OCEANOGRAPHY.

**Index to Geological Survey of Canada Open Files/
Index des dossiers publics de la Commission géologique du Canada**

2024

GEOLOGY OF THE MECHANIC INTRUSION; PAKTUNC, D, KETCHUM, J, WATANABE, D; 1989; 1 map(s)/carte(s); GEOLOGICAL, LITHOLOGICAL, 1:10 000.

Availability/disponibilité:

Copies may be purchased/exemplaires en vente

NEW BRUNSWICK DEPARTMENT OF FORESTS, MINES AND ENERGY, GEOLOGICAL SURVEY BRANCH,
MINERAL RESOURCES DIVISION.
REGIONAL GEOLOGIST'S OFFICE [SUSSEX].
ASHLEY REPRODUCTIONS INC.

Viewing/consultation

GEOLOGICAL SURVEY OF CANADA, MAP LIBRARY.
GEOLOGICAL SURVEY OF CANADA, INSTITUTE OF SEDIMENTARY AND PETROLEUM GEOLOGY.
GEOLOGICAL SURVEY OF CANADA, CORDILLERAN DIVISION.
GEOLOGICAL SURVEY OF CANADA, ATLANTIC GEOSCIENCE CENTRE/BEDFORD INSTITUTE OF
OCEANOGRAPHY.

2025

**ROCK - EVAL/TOC DATA FROM WELLS LOCATED IN THE SOUTHERN GRAND BANKS AND THE JEANNE D'ARC
BASIN, OFFSHORE NEWFOUNDLAND; FOWLER, M G, SNOWDON, L R; 1989; 50 page(s)**

Availability/disponibilité:

Copies may be purchased/exemplaires en vente

RILEY'S DATASHARE INTERNATIONAL LIMITED.

Viewing/consultation

GEOLOGICAL SURVEY OF CANADA, MAP LIBRARY.
GEOLOGICAL SURVEY OF CANADA, INSTITUTE OF SEDIMENTARY AND PETROLEUM GEOLOGY.
GEOLOGICAL SURVEY OF CANADA, CORDILLERAN DIVISION.
GEOLOGICAL SURVEY OF CANADA, ATLANTIC GEOSCIENCE CENTRE/BEDFORD INSTITUTE OF
OCEANOGRAPHY.

2026

**NATIONAL GEOCHEMICAL RECONNAISSANCE LAKE SEDIMENT AND WATER INFILL DATA: FOUR AREAS IN
NORTHWESTERN ONTARIO [PARTS OF NTS 42D, 42E, 52A, 52B AND 52H]; FRISKE, P W B, MCCURDY, M W, COOK,
S J; 1990; 165 page(s); 52 map(s)/carte(s); LOCATION, SAMPLE LOCATIONS, 1:50 000. GEOCHEMICAL, ELEMENT
DISTRIBUTION, 1:150 000. GEOLOGICAL, BEDROCK GEOLOGY, 1:150 000.**

Availability/disponibilité:

Copies may be purchased/exemplaires en vente

GEOLOGICAL SURVEY OF CANADA, PUBLICATIONS OFFICE.
MINING RECORDERS OFFICE [TORONTO].
MINING RECORDERS OFFICE [THUNDER BAY].
GEOLOGICAL SURVEY OF CANADA, PUBLICATIONS OFFICE.

Viewing/consultation

GEOLOGICAL SURVEY OF CANADA, MAP LIBRARY.
GEOLOGICAL SURVEY OF CANADA, INSTITUTE OF SEDIMENTARY AND PETROLEUM GEOLOGY.
GEOLOGICAL SURVEY OF CANADA, CORDILLERAN DIVISION.
GEOLOGICAL SURVEY OF CANADA, ATLANTIC GEOSCIENCE CENTRE/BEDFORD INSTITUTE OF
OCEANOGRAPHY.
MINING RECORDERS OFFICE [TORONTO].

2027

ORGANIC FACIES IN THE SABLE SUBBASIN, SCOTIAN SHELF; MUKHOPADHYAY, P K, BIRK, D; 1989; 50 page(s)

Availability/disponibilité:

Copies may be purchased/exemplaires en vente

PRECISION MICROFILMING SERVICES LIMITED.

Viewing/consultation

GEOLOGICAL SURVEY OF CANADA, MAP LIBRARY.
GEOLOGICAL SURVEY OF CANADA, INSTITUTE OF SEDIMENTARY AND PETROLEUM GEOLOGY.
GEOLOGICAL SURVEY OF CANADA, CORDILLERAN DIVISION.
GEOLOGICAL SURVEY OF CANADA, ATLANTIC GEOSCIENCE CENTRE/BEDFORD INSTITUTE OF
OCEANOGRAPHY.

**Index to Geological Survey of Canada Open Files/
Index des dossiers publics de la Commission géologique du Canada**

2028

SEABED FEATURES OF THE LABRADOR SLOPE AND RISE NEAR 55N REVEALED BY SEAMARC I SIDESCAN SONAR IMAGERY; PRAEG, D B, SCHAFER, C T; 1990; 72 page(s); 4 map(s)/carte(s); LOCATION, SURVEY LOCATION, 1:150 000. GEOPHYSICAL, SIDESCAN SONAR SURVEYS, 1:150 000.

Availability/disponibilité:

Copies may be purchased/exemplaires en vente

PRECISION MICROFILMING SERVICES LIMITED.

Viewing/consultation

GEOLOGICAL SURVEY OF CANADA, MAP LIBRARY.

GEOLOGICAL SURVEY OF CANADA, INSTITUTE OF SEDIMENTARY AND PETROLEUM GEOLOGY.

GEOLOGICAL SURVEY OF CANADA, CORDILLERAN DIVISION.

GEOLOGICAL SURVEY OF CANADA, ATLANTIC GEOSCIENCE CENTRE/BEDFORD INSTITUTE OF OCEANOGRAPHY.

2029

CRUISE REPORT 89026, NAVICULA OPERATIONS IN PLACENTIA BAY, NEWFOUNDLAND; SHAW, J, JOHNSTON, L, WILE, B; 1989; 72 page(s)

Availability/disponibilité:

Copies may be purchased/exemplaires en vente

PRECISION MICROFILMING SERVICES LIMITED .

Viewing/consultation

GEOLOGICAL SURVEY OF CANADA, MAP LIBRARY.

GEOLOGICAL SURVEY OF CANADA, INSTITUTE OF SEDIMENTARY AND PETROLEUM GEOLOGY.

GEOLOGICAL SURVEY OF CANADA, CORDILLERAN DIVISION.

GEOLOGICAL SURVEY OF CANADA, ATLANTIC GEOSCIENCE CENTRE/BEDFORD INSTITUTE OF OCEANOGRAPHY.

2030

EVOLUTION OF A CARBONIFEROUS INCISED SHELF SEQUENCE - GOLATA FORMATION, WESTERN CANADA; BARCLAY, J E; 1989; 1 page(s); 1 map(s)/carte(s); LOCATION, DRILLHOLES, 1:1 000 000.

Availability/disponibilité:

Copies may be purchased/exemplaires en vente

RILEY'S DATASHARE INTERNATIONAL LIMITED.

Viewing/consultation

GEOLOGICAL SURVEY OF CANADA, MAP LIBRARY.

GEOLOGICAL SURVEY OF CANADA, INSTITUTE OF SEDIMENTARY AND PETROLEUM GEOLOGY.

GEOLOGICAL SURVEY OF CANADA, CORDILLERAN DIVISION.

GEOLOGICAL SURVEY OF CANADA, ATLANTIC GEOSCIENCE CENTRE/BEDFORD INSTITUTE OF OCEANOGRAPHY.

2031

GEOLOGY AND COMPOSITION OF THE MONT SAINT HILAIRE PLUTON, SOUTHERN QUEBEC; CURRIE, K L; 1989; 35 page(s); 1 map(s)/carte(s); GEOLOGICAL, LITHOLOGICAL, 1:7 200.

Availability/disponibilité:

Copies may be purchased/exemplaires en vente

ASHLEY REPRODUCTIONS INC.

Viewing/consultation

GEOLOGICAL SURVEY OF CANADA, MAP LIBRARY.

GEOLOGICAL SURVEY OF CANADA, INSTITUTE OF SEDIMENTARY AND PETROLEUM GEOLOGY.

GEOLOGICAL SURVEY OF CANADA, CORDILLERAN DIVISION.

GEOLOGICAL SURVEY OF CANADA, ATLANTIC GEOSCIENCE CENTRE/BEDFORD INSTITUTE OF OCEANOGRAPHY.

**Index to Geological Survey of Canada Open Files/
Index des dossiers publics de la Commission géologique du Canada**

2032

AN INDEX TO SAMPLES AND GEOPHYSICAL RECORDS COLLECTED BY THE ATLANTIC GEOSCIENCE CENTRE FOR 1988; HARDY, I A, JARRETT, K A, FRASER, D S, BARTLETT, C, BEAVER, D, MERCHANT, S; 1989; 196 page(s)

Availability/disponibilité:

Copies may be purchased/exemplaires en vente
PRECISION MICROFILMING SERVICES LIMITED.

Viewing/consultation

GEOLOGICAL SURVEY OF CANADA, MAP LIBRARY.
GEOLOGICAL SURVEY OF CANADA, INSTITUTE OF SEDIMENTARY AND PETROLEUM GEOLOGY.
GEOLOGICAL SURVEY OF CANADA, CORDILLERAN DIVISION.
GEOLOGICAL SURVEY OF CANADA, ATLANTIC GEOSCIENCE CENTRE/BEDFORD INSTITUTE OF OCEANOGRAPHY.

2033

VITRINITE REFLECTANCE [RO] OF DISPERSED ORGANICS FROM AMOCO IMPERIAL KITTIWAKE P-11; AVERY, M P; 1989; 15 page(s)

Availability/disponibilité:

Copies may be purchased/exemplaires en vente
PRECISION MICROFILMING SERVICES LIMITED.

Viewing/consultation

GEOLOGICAL SURVEY OF CANADA, MAP LIBRARY.
GEOLOGICAL SURVEY OF CANADA, INSTITUTE OF SEDIMENTARY AND PETROLEUM GEOLOGY.
GEOLOGICAL SURVEY OF CANADA, CORDILLERAN DIVISION.
GEOLOGICAL SURVEY OF CANADA, ATLANTIC GEOSCIENCE CENTRE/BEDFORD INSTITUTE OF OCEANOGRAPHY.

2034

LATE QUATERNARY BIOSTRATIGRAPHY OF TWO SHALLOW BOREHOLES, COHASSET A-52 WELLSITE, SABLE ISLAND BANK; MILLER, A A L; 1987; 40 page(s)

Availability/disponibilité:

Copies may be purchased/exemplaires en vente
PRECISION MICROFILMING SERVICES LIMITED.

Viewing/consultation

GEOLOGICAL SURVEY OF CANADA, MAP LIBRARY.
GEOLOGICAL SURVEY OF CANADA, INSTITUTE OF SEDIMENTARY AND PETROLEUM GEOLOGY.
GEOLOGICAL SURVEY OF CANADA, CORDILLERAN DIVISION.
GEOLOGICAL SURVEY OF CANADA, ATLANTIC GEOSCIENCE CENTRE/BEDFORD INSTITUTE OF OCEANOGRAPHY.

2035

LATE QUATERNARY BIOSTRATIGRAPHY OF TWO SHALLOW BOREHOLES, COMO P-21 AND PANUKE F-99 WELLSITES, SABLE ISLAND BANK; MILLER, A A L; 1987; 56 page(s)

Availability/disponibilité:

Copies may be purchased/exemplaires en vente
PRECISION MICROFILMING SERVICES LIMITED.

Viewing/consultation

GEOLOGICAL SURVEY OF CANADA, MAP LIBRARY.
GEOLOGICAL SURVEY OF CANADA, INSTITUTE OF SEDIMENTARY AND PETROLEUM GEOLOGY.
GEOLOGICAL SURVEY OF CANADA, CORDILLERAN DIVISION.
GEOLOGICAL SURVEY OF CANADA, ATLANTIC GEOSCIENCE CENTRE/BEDFORD INSTITUTE OF OCEANOGRAPHY.

**Index to Geological Survey of Canada Open Files/
Index des dossiers publics de la Commission géologique du Canada**

2036

RESULTATS ET INTERPRETATION D'UN LEVE GEOCHIMIQUE DES MINERAUX LOURDS, REGION DU BAS SAINT - LAURENT, QUEBEC [SNRC 21/N6, 7, 9, 10, 11, 14, 15, 16; 22C/1, 2, 3]; MAURICE, Y T; 1989; 80 page(s); 13 map(s)/carte(s); GEOCHEMICAL, ELEMENT DISTRIBUTION, 1:250 000. LOCATION, SAMPLE SITES, 1:250 000.

Availability/disponibilité:

Copies may be purchased/exemplaires en vente

ASHLEY REPRODUCTIONS INC.

GEOLOGICAL SURVEY OF CANADA, PUBLICATIONS OFFICE.

Viewing/consultation

GEOLOGICAL SURVEY OF CANADA, MAP LIBRARY.

GEOLOGICAL SURVEY OF CANADA, INSTITUTE OF SEDIMENTARY AND PETROLEUM GEOLOGY.

GEOLOGICAL SURVEY OF CANADA, CORDILLERAN DIVISION.

GEOLOGICAL SURVEY OF CANADA, ATLANTIC GEOSCIENCE CENTRE/BEDFORD INSTITUTE OF OCEANOGRAPHY.

2037

REGIONAL LAKE SEDIMENT AND WATER GEOCHEMICAL DATA, WESTERN LABRADOR; HORN BROOK, E H W, FRISKE, P W B; 1989; 185 page(s); 47 map(s)/carte(s); LOCATION, SAMPLE LOCATIONS, 1:250 000. GEOCHEMICAL, ELEMENT DISTRIBUTION, 1:750 000.

Availability/disponibilité:

Copies may be purchased/exemplaires en vente

NEWFOUNDLAND DEPARTMENT OF MINES AND ENERGY, PUBLICATIONS AND INFORMATION SECTION.

GEOLOGICAL SURVEY OF CANADA, PUBLICATIONS OFFICE.

Viewing/consultation

GEOLOGICAL SURVEY OF CANADA, MAP LIBRARY.

GEOLOGICAL SURVEY OF CANADA, INSTITUTE OF SEDIMENTARY AND PETROLEUM GEOLOGY.

GEOLOGICAL SURVEY OF CANADA, CORDILLERAN DIVISION.

GEOLOGICAL SURVEY OF CANADA, ATLANTIC GEOSCIENCE CENTRE/BEDFORD INSTITUTE OF OCEANOGRAPHY.

2038

REGIONAL DRAINAGE SEDIMENT AND WATER GEOCHEMICAL RECONNAISSANCE DATA, BRITISH COLUMBIA. NOOTKA SOUND [92E]; BRITISH COLUMBIA GEOLOGICAL SURVEY; 1989; 27 map(s)/carte(s); GEOCHEMICAL, ELEMENT DISTRIBUTION, 1:250 000. LOCATION, SAMPLE LOCATIONS, 1:250 000. LOCATION, SAMPLE LOCATIONS, 1:100 000.

Availability/disponibilité:

Copies may be purchased/exemplaires en vente

MAPS B.C.

GEOLOGICAL SURVEY OF CANADA, PUBLICATIONS OFFICE.

Viewing/consultation

GEOLOGICAL SURVEY OF CANADA, MAP LIBRARY.

GEOLOGICAL SURVEY OF CANADA, INSTITUTE OF SEDIMENTARY AND PETROLEUM GEOLOGY.

GEOLOGICAL SURVEY OF CANADA, CORDILLERAN DIVISION.

GEOLOGICAL SURVEY OF CANADA, ATLANTIC GEOSCIENCE CENTRE/BEDFORD INSTITUTE OF OCEANOGRAPHY.

2039

REGIONAL DRAINAGE SEDIMENT AND WATER GEOCHEMICAL RECONNAISSANCE DATA, BRITISH COLUMBIA. BUTE INLET [92K]; BRITISH COLUMBIA GEOLOGICAL SURVEY; 1989; 27 map(s)/carte(s); GEOCHEMICAL, ELEMENT DISTRIBUTION, 1:250 000. LOCATION, SAMPLE LOCATIONS, 1:250 000. LOCATION, SAMPLE LOCATIONS, 1:100 000.

Availability/disponibilité:

Copies may be purchased/exemplaires en vente

MAPS B.C.

GEOLOGICAL SURVEY OF CANADA, PUBLICATIONS OFFICE.

Viewing/consultation

GEOLOGICAL SURVEY OF CANADA, MAP LIBRARY.

GEOLOGICAL SURVEY OF CANADA, INSTITUTE OF SEDIMENTARY AND PETROLEUM GEOLOGY.

GEOLOGICAL SURVEY OF CANADA, CORDILLERAN DIVISION.

GEOLOGICAL SURVEY OF CANADA, ATLANTIC GEOSCIENCE CENTRE/BEDFORD INSTITUTE OF OCEANOGRAPHY.

**Index to Geological Survey of Canada Open Files/
Index des dossiers publics de la Commission géologique du Canada**

2040

REGIONAL DRAINAGE SEDIMENT AND WATER GEOCHEMICAL RECONNAISSANCE DATA, BRITISH COLUMBIA. ALERT BAY [92L], CAPE SCOTT [102I]; BRITISH COLUMBIA GEOLOGICAL SURVEY; 1989; 3 map(s)/carte(s); GEOCHEMICAL, ELEMENT DISTRIBUTION, 1:250 000. LOCATION, SAMPLE LOCATIONS, 1:250 000. LOCATION, SAMPLE LOCATIONS, 1:100 000.

Availability/disponibilité:

Copies may be purchased/exemplaires en vente

MAPS B.C.

GEOLOGICAL SURVEY OF CANADA, PUBLICATIONS OFFICE.

Viewing/consultation

GEOLOGICAL SURVEY OF CANADA, MAP LIBRARY.

GEOLOGICAL SURVEY OF CANADA, INSTITUTE OF SEDIMENTARY AND PETROLEUM GEOLOGY.

GEOLOGICAL SURVEY OF CANADA, CORDILLERAN DIVISION.

GEOLOGICAL SURVEY OF CANADA, ATLANTIC GEOSCIENCE CENTRE/BEDFORD INSTITUTE OF OCEANOGRAPHY.

2041

CRUISE REPORT 88018 [E]; NAVICULA OPERATIONS IN SOUTHWEST NEWFOUNDLAND COASTAL WATERS: PORT AU PORT BAY, ST. GEORGE'S BAY, LA POILE BAY TO BARASWAY BAY AND ADJACENT INNER SHELF; FORBES, D L, SHAW, J; 1989; 61 page(s)

Availability/disponibilité:

Copies may be purchased/exemplaires en vente

PRECISION MICROFILMING SERVICES LIMITED.

Viewing/consultation

GEOLOGICAL SURVEY OF CANADA, MAP LIBRARY.

GEOLOGICAL SURVEY OF CANADA, INSTITUTE OF SEDIMENTARY AND PETROLEUM GEOLOGY.

GEOLOGICAL SURVEY OF CANADA, CORDILLERAN DIVISION.

GEOLOGICAL SURVEY OF CANADA, ATLANTIC GEOSCIENCE CENTRE/BEDFORD INSTITUTE OF OCEANOGRAPHY.

2042

GEOCHEMICAL DATA FROM ANALYSES OF SURFACE SEDIMENTS OBTAINED FROM HALIFAX INLET, NOVA SCOTIA; BUCKLEY, D E, HARGRAVE, B T, MUDROCH, P; 1989; 24 page(s); 31 map(s)/carte(s); GEOCHEMICAL, ELEMENTAL DISTRIBUTION, 1:25 000.

Availability/disponibilité:

Copies may be purchased/exemplaires en vente

PRECISION MICROFILMING SERVICES LIMITED.

Viewing/consultation

GEOLOGICAL SURVEY OF CANADA, MAP LIBRARY.

GEOLOGICAL SURVEY OF CANADA, INSTITUTE OF SEDIMENTARY AND PETROLEUM GEOLOGY.

GEOLOGICAL SURVEY OF CANADA, CORDILLERAN DIVISION.

GEOLOGICAL SURVEY OF CANADA, ATLANTIC GEOSCIENCE CENTRE/BEDFORD INSTITUTE OF OCEANOGRAPHY.

2043

ICE ISLAND SAMPLING AND INVESTIGATION OF SEDIMENTS, FIELD REPORT 1988; MOSHER, D C, MUDIE, P J, SONNICHSEN, G V; 1989; 42 page(s)

Availability/disponibilité:

Copies may be purchased/exemplaires en vente

PRECISION MICROFILMING SERVICES LIMITED.

Viewing/consultation

GEOLOGICAL SURVEY OF CANADA, MAP LIBRARY.

GEOLOGICAL SURVEY OF CANADA, INSTITUTE OF SEDIMENTARY AND PETROLEUM GEOLOGY.

GEOLOGICAL SURVEY OF CANADA, CORDILLERAN DIVISION.

GEOLOGICAL SURVEY OF CANADA, ATLANTIC GEOSCIENCE CENTRE/BEDFORD INSTITUTE OF OCEANOGRAPHY.

**Index to Geological Survey of Canada Open Files/
Index des dossiers publics de la Commission géologique du Canada**

2044

NORMAN WELLS TO ZAMA OIL PIPELINE PERMAFROST AND TERRAIN RESEARCH AND MONITORING PROGRAM: SITE ESTABLISHMENT REPORT; PILON, J, BURGESS, M, JUDGE, A, ALLEN, V, MACINNES, K, HARRY, D, TARNOCAI, C, BAKER, H; 1989; 331 page(s)

Availability/disponibilité:

Copies may be purchased/exemplaires en vente

ASHLEY REPRODUCTIONS INC.

Viewing/consultation

GEOLOGICAL SURVEY OF CANADA, MAP LIBRARY.

GEOLOGICAL SURVEY OF CANADA, INSTITUTE OF SEDIMENTARY AND PETROLEUM GEOLOGY.

GEOLOGICAL SURVEY OF CANADA, CORDILLERAN DIVISION.

GEOLOGICAL SURVEY OF CANADA, ATLANTIC GEOSCIENCE CENTRE/BEDFORD INSTITUTE OF OCEANOGRAPHY.

2045

TECTONIC EVOLUTION OF THE FORT NORMAN AREA, MACKENZIE CORRIDOR, N.W.T.; WILLIAMS, G K; 1989; 98 page(s)

Availability/disponibilité:

Copies may be purchased/exemplaires en vente

RILEY'S DATASHARE INTERNATIONAL LIMITED.

Viewing/consultation

GEOLOGICAL SURVEY OF CANADA, MAP LIBRARY.

GEOLOGICAL SURVEY OF CANADA, INSTITUTE OF SEDIMENTARY AND PETROLEUM GEOLOGY.

GEOLOGICAL SURVEY OF CANADA, CORDILLERAN DIVISION.

GEOLOGICAL SURVEY OF CANADA, ATLANTIC GEOSCIENCE CENTRE/BEDFORD INSTITUTE OF OCEANOGRAPHY.

2046

HYDROGEOLOGY, GEOPRESSURES, AND HYDROCARBON OCCURRENCES, BEAUFORT - MACKENZIE BASIN; HITCHON, B, SAUVEPLANE, C M, UNDERSCHULTZ, J R, BACHU, S; 1989; 237 page(s)

Availability/disponibilité:

Copies may be purchased/exemplaires en vente

RILEY'S DATASHARE INTERNATIONAL LIMITED.

Viewing/consultation

GEOLOGICAL SURVEY OF CANADA, MAP LIBRARY.

GEOLOGICAL SURVEY OF CANADA, INSTITUTE OF SEDIMENTARY AND PETROLEUM GEOLOGY.

GEOLOGICAL SURVEY OF CANADA, CORDILLERAN DIVISION.

GEOLOGICAL SURVEY OF CANADA, ATLANTIC GEOSCIENCE CENTRE/BEDFORD INSTITUTE OF OCEANOGRAPHY.

2048

THERMAL MEASUREMENTS IN CORDILLERAN BOREHOLES OF OPPORTUNITY, 1984 - 1987; BENTKOWSKI, W H, LEWIS, T J; 1989; 31 page(s)

Availability/disponibilité:

Copies may be purchased/exemplaires en vente

ISLAND BLUE PRINT COMPANY LIMITED.

Viewing/consultation

GEOLOGICAL SURVEY OF CANADA, MAP LIBRARY.

GEOLOGICAL SURVEY OF CANADA, INSTITUTE OF SEDIMENTARY AND PETROLEUM GEOLOGY.

GEOLOGICAL SURVEY OF CANADA, CORDILLERAN DIVISION.

GEOLOGICAL SURVEY OF CANADA, ATLANTIC GEOSCIENCE CENTRE/BEDFORD INSTITUTE OF OCEANOGRAPHY.

**Index to Geological Survey of Canada Open Files/
Index des dossiers publics de la Commission géologique du Canada**

2049

GEOLOGICAL, FLUID INCLUSION AND STABLE ISOTOPIC STUDIES OF THE ST. ROBERT W - AG - BI VEIN DEPOSIT, EASTERN TOWNSHIPS, QUEBEC; CATTALANI, S, WILLIAMS-JONES, A E; 1989; 68 page(s)

Availability/disponibilité:

Copies may be purchased/exemplaires en vente

ASHLEY REPRODUCTIONS INC.

Viewing/consultation

GEOLOGICAL SURVEY OF CANADA, MAP LIBRARY.

GEOLOGICAL SURVEY OF CANADA, INSTITUTE OF SEDIMENTARY AND PETROLEUM GEOLOGY.

GEOLOGICAL SURVEY OF CANADA, CORDILLERAN DIVISION.

GEOLOGICAL SURVEY OF CANADA, ATLANTIC GEOSCIENCE CENTRE/BEDFORD INSTITUTE OF OCEANOGRAPHY.

2050

GEOLOGY OF THE ASHUANIPI COMPLEX IN THE SCHEFFERVILLE [23J] AREA, QUEBEC - NEWFOUNDLAND/GEOLOGIE DU COMPLEX D'ASHUANIPI DANS LA REGION DE SCHEFFERVILLE [23J], QUEBEC ET TERRE - NEUVE; PERCIVAL, J A; 1989; 1 map(s)/carte(s); GEOLOGICAL, LITHOLOGICAL, 1:125 000.

Availability/disponibilité:

Copies may be purchased/exemplaires en vente

ASHLEY REPRODUCTIONS INC.

Viewing/consultation

GEOLOGICAL SURVEY OF CANADA, MAP LIBRARY.

GEOLOGICAL SURVEY OF CANADA, INSTITUTE OF SEDIMENTARY AND PETROLEUM GEOLOGY.

GEOLOGICAL SURVEY OF CANADA, CORDILLERAN DIVISION.

GEOLOGICAL SURVEY OF CANADA, ATLANTIC GEOSCIENCE CENTRE/BEDFORD INSTITUTE OF OCEANOGRAPHY.

2051

GRAVITY [BOUGUER ANOMALIES], COMMITTEE BAY, DISTRICT OF FRANKLIN, NORTHWEST TERRITORIES/GRAVITE [ANOMALIES DE BOUGUER], COMMITTEE BAY, DISTRICT DE FRANKLIN, TERRITOIRES DU NORD - OUEST; GEOLOGICAL SURVEY OF CANADA; 1989; 1 map(s)/carte(s); GEOPHYSICAL, GRAVITY, 1:1 000 000.

Availability/disponibilité:

Copies may be purchased/exemplaires en vente

GEOLOGICAL SURVEY OF CANADA, GEOPHYSICAL DATA CENTRE.

Viewing/consultation

GEOLOGICAL SURVEY OF CANADA, MAP LIBRARY.

GEOLOGICAL SURVEY OF CANADA, INSTITUTE OF SEDIMENTARY AND PETROLEUM GEOLOGY.

GEOLOGICAL SURVEY OF CANADA, CORDILLERAN DIVISION.

GEOLOGICAL SURVEY OF CANADA, ATLANTIC GEOSCIENCE CENTRE/BEDFORD INSTITUTE OF OCEANOGRAPHY.

2052

VITRINITE REFLECTANCE [RO] OF DISPERSED ORGANICS FROM SHELL PETROCAN ET AL. UNIACKE G-72; AVERY, M P; 1989; 16 page(s)

Availability/disponibilité:

Copies may be purchased/exemplaires en vente

PRECISION MICROFILMING SERVICES LIMITED.

Viewing/consultation

GEOLOGICAL SURVEY OF CANADA, MAP LIBRARY.

GEOLOGICAL SURVEY OF CANADA, INSTITUTE OF SEDIMENTARY AND PETROLEUM GEOLOGY.

GEOLOGICAL SURVEY OF CANADA, CORDILLERAN DIVISION.

GEOLOGICAL SURVEY OF CANADA, ATLANTIC GEOSCIENCE CENTRE/BEDFORD INSTITUTE OF OCEANOGRAPHY.

**Index to Geological Survey of Canada Open Files/
Index des dossiers publics de la Commission géologique du Canada**

2053

VITRINITE REFLECTANCE [RO] OF DISPERSED ORGANICS FROM PETRO-CANADA ET AL. WEST ESPERANTO B-78; AVERY, M P; 1989; 17 page(s)

Availability/disponibilité:

Copies may be purchased/exemplaires en vente

PRECISION MICROFILMING SERVICES LIMITED .

Viewing/consultation

GEOLOGICAL SURVEY OF CANADA, MAP LIBRARY.

GEOLOGICAL SURVEY OF CANADA, INSTITUTE OF SEDIMENTARY AND PETROLEUM GEOLOGY.

GEOLOGICAL SURVEY OF CANADA, CORDILLERAN DIVISION.

GEOLOGICAL SURVEY OF CANADA, ATLANTIC GEOSCIENCE CENTRE/BEDFORD INSTITUTE OF OCEANOGRAPHY.

2054

A PHOTOGRAPHIC ATLAS OF THE EASTERN CANADIAN CONTINENTAL SHELF: SCOTIAN SHELF, GRAND BANKS OF NEWFOUNDLAND; LAWRENCE, P, STRONG, K W, POCKLINGTON, P, STEWART, P L, FADER, G B J; 1989; 195 page(s)

Availability/disponibilité:

Copies may be purchased/exemplaires en vente

PRECISION MICROFILMING SERVICES LIMITED.

Viewing/consultation

GEOLOGICAL SURVEY OF CANADA, MAP LIBRARY.

GEOLOGICAL SURVEY OF CANADA, INSTITUTE OF SEDIMENTARY AND PETROLEUM GEOLOGY.

GEOLOGICAL SURVEY OF CANADA, CORDILLERAN DIVISION.

GEOLOGICAL SURVEY OF CANADA, ATLANTIC GEOSCIENCE CENTRE/BEDFORD INSTITUTE OF OCEANOGRAPHY.

2055

STRUCTURAL CROSS - SECTIONS AND STRATIGRAPHY OF DEVONIAN ROCKS IN THE GREAT SLAVE AND GREAT BEAR PLAINS, DISTRICT OF MACKENZIE, NORTHWEST TERRITORIES, CANADA; MEIJER DREES, N C; 1989; 8 page(s); 2 map(s)/carte(s); GEOLOGICAL, BEDROCK GEOLOGY, 1:1 000 000. GEOLOGICAL, PALEOSURFACE, 1:2 000 000.

Availability/disponibilité:

Copies may be purchased/exemplaires en vente

RILEY'S DATASHARE INTERNATIONAL LIMITED.

Viewing/consultation

GEOLOGICAL SURVEY OF CANADA, MAP LIBRARY.

GEOLOGICAL SURVEY OF CANADA, INSTITUTE OF SEDIMENTARY AND PETROLEUM GEOLOGY.

GEOLOGICAL SURVEY OF CANADA, CORDILLERAN DIVISION.

GEOLOGICAL SURVEY OF CANADA, ATLANTIC GEOSCIENCE CENTRE/BEDFORD INSTITUTE OF OCEANOGRAPHY.

2056

GEOLOGY OF THE WAWA GNEISS TERRANE ADJACENT TO THE KAPUSKASING STRUCTURAL ZONE NEAR CHAPLEAU, ONTARIO; MOSER, D E; 1989; 1 map(s)/carte(s); GEOLOGICAL, STRUCTURAL, 1:50 000.

Availability/disponibilité:

Copies may be purchased/exemplaires en vente

ASHLEY REPRODUCTIONS INC.

Viewing/consultation

GEOLOGICAL SURVEY OF CANADA, MAP LIBRARY.

GEOLOGICAL SURVEY OF CANADA, INSTITUTE OF SEDIMENTARY AND PETROLEUM GEOLOGY.

GEOLOGICAL SURVEY OF CANADA, CORDILLERAN DIVISION.

GEOLOGICAL SURVEY OF CANADA, ATLANTIC GEOSCIENCE CENTRE/BEDFORD INSTITUTE OF OCEANOGRAPHY.

**Index to Geological Survey of Canada Open Files/
Index des dossiers publics de la Commission géologique du Canada**

2057

GEOLOGY, PETER LOUGHEED PROVINCIAL PARK, ROCKY MOUNTAIN FRONT RANGES, ALBERTA; MCMECHAN, M E; 1989; 1 map(s)/carte(s); GEOLOGICAL, STRUCTURAL, 1:50 000.

Availability/disponibilité:

Copies may be purchased/exemplaires en vente

RILEY'S DATASHARE INTERNATIONAL LIMITED.

Viewing/consultation

GEOLOGICAL SURVEY OF CANADA, MAP LIBRARY.

GEOLOGICAL SURVEY OF CANADA, INSTITUTE OF SEDIMENTARY AND PETROLEUM GEOLOGY.

GEOLOGICAL SURVEY OF CANADA, CORDILLERAN DIVISION.

GEOLOGICAL SURVEY OF CANADA, ATLANTIC GEOSCIENCE CENTRE/BEDFORD INSTITUTE OF OCEANOGRAPHY.

2058

ACQUISITION OF REGIONAL SEISMIC REFRACTION DATA IN THE MACKENZIE DELTA - SOUTHERN BEAUFORT SEA - NORTHERN YUKON AREA, 1987; STEPHENSON, R A, ZELT, B C, ASUDEH, I, FORSYTH, D A, SPENCER, C, ELLIS, R M; 1989; 65 page(s)

Availability/disponibilité:

Copies may be purchased/exemplaires en vente

RILEY'S DATASHARE INTERNATIONAL LIMITED.

Viewing/consultation

GEOLOGICAL SURVEY OF CANADA, MAP LIBRARY.

GEOLOGICAL SURVEY OF CANADA, INSTITUTE OF SEDIMENTARY AND PETROLEUM GEOLOGY.

GEOLOGICAL SURVEY OF CANADA, CORDILLERAN DIVISION.

GEOLOGICAL SURVEY OF CANADA, ATLANTIC GEOSCIENCE CENTRE/BEDFORD INSTITUTE OF OCEANOGRAPHY.

2059

LITHO - TECTONIC MAP OF THE GRENVILLE FRONT, THE ARCHEAN PARAUTOCHTHONOUS ORTHOGNEISSES AND PROTEROZOIC DYKES IN THE CENTRAL GRENVILLE PROVINCE, SOUTHEAST OF CHIBOUGAMAU, QUEBEC; CIESIELSKI, A, MADORE, C; 1989; 1 map(s)/carte(s); GEOLOGICAL, TECTONIC, 1:500 000.

Availability/disponibilité:

Copies may be purchased/exemplaires en vente

ASHLEY REPRODUCTIONS INC. .

Viewing/consultation

GEOLOGICAL SURVEY OF CANADA, MAP LIBRARY.

GEOLOGICAL SURVEY OF CANADA, INSTITUTE OF SEDIMENTARY AND PETROLEUM GEOLOGY.

GEOLOGICAL SURVEY OF CANADA, CORDILLERAN DIVISION.

GEOLOGICAL SURVEY OF CANADA, ATLANTIC GEOSCIENCE CENTRE/BEDFORD INSTITUTE OF OCEANOGRAPHY.

2060

A COMPARISON BETWEEN THE LAKE WISCONSINAN HISTORY OF SOUTHWEST AND NORTHEAST EMERALD BASIN, SCOTIAN SHELF; KING, L H, FADER, G B J; 1989; 15 page(s)

Availability/disponibilité:

Copies may be purchased/exemplaires en vente

PRECISION MICROFILMING SERVICES LIMITED.

Viewing/consultation

GEOLOGICAL SURVEY OF CANADA, MAP LIBRARY.

GEOLOGICAL SURVEY OF CANADA, INSTITUTE OF SEDIMENTARY AND PETROLEUM GEOLOGY.

GEOLOGICAL SURVEY OF CANADA, CORDILLERAN DIVISION.

GEOLOGICAL SURVEY OF CANADA, ATLANTIC GEOSCIENCE CENTRE/BEDFORD INSTITUTE OF OCEANOGRAPHY.

**Index to Geological Survey of Canada Open Files/
Index des dossiers publics de la Commission géologique du Canada**

2061

ENGINEERING ASPECTS OF ROCKFALL HAZARDS IN CANADA; EVANS, S G; 1989; 102 page(s)

Availability/disponibilité:

Copies may be purchased/exemplaires en vente

GEOLOGICAL SURVEY OF CANADA, CORDILLERAN DIVISION.

Viewing/consultation

GEOLOGICAL SURVEY OF CANADA, MAP LIBRARY.

GEOLOGICAL SURVEY OF CANADA, INSTITUTE OF SEDIMENTARY AND PETROLEUM GEOLOGY.

GEOLOGICAL SURVEY OF CANADA, CORDILLERAN DIVISION.

GEOLOGICAL SURVEY OF CANADA, ATLANTIC GEOSCIENCE CENTRE/BEDFORD INSTITUTE OF OCEANOGRAPHY.

2062

INVESTIGATION AND DOCUMENTATION OF THE NEOTECTONIC RECORD OF PRINCE EDWARD COUNTY, ONTARIO; GORRELL, G A; 1989; 116 page(s); 2 map(s)/carte(s); GEOLOGICAL, SURFICIAL, 1:25 000. LOCATION, LOCATION, 1:25 000.

Availability/disponibilité:

Copies may be purchased/exemplaires en vente

ASHLEY REPRODUCTIONS INC.

Viewing/consultation

GEOLOGICAL SURVEY OF CANADA, MAP LIBRARY.

GEOLOGICAL SURVEY OF CANADA, INSTITUTE OF SEDIMENTARY AND PETROLEUM GEOLOGY.

GEOLOGICAL SURVEY OF CANADA, CORDILLERAN DIVISION.

GEOLOGICAL SURVEY OF CANADA, ATLANTIC GEOSCIENCE CENTRE/BEDFORD INSTITUTE OF OCEANOGRAPHY.

2063

CRUISE REPORT 87042: CSS DAWSON OPERATIONS ON INNER SCOTIAN SHELF AND SABLE ISLAND BANK; FORBES, D L, BOYD, R, SHAW, J, JOHNSTON, L, HEFFLER, D E, MCLAREN, S; 1989; 53 page(s)

Availability/disponibilité:

Copies may be purchased/exemplaires en vente

PRECISION MICROFILMING SERVICES LIMITED.

Viewing/consultation

GEOLOGICAL SURVEY OF CANADA, MAP LIBRARY.

GEOLOGICAL SURVEY OF CANADA, INSTITUTE OF SEDIMENTARY AND PETROLEUM GEOLOGY.

GEOLOGICAL SURVEY OF CANADA, CORDILLERAN DIVISION.

GEOLOGICAL SURVEY OF CANADA, ATLANTIC GEOSCIENCE CENTRE/BEDFORD INSTITUTE OF OCEANOGRAPHY.

2064

CONTINUATION OF A METALLOGENIC / EXPLORATION STUDY FOR GRANITE - ASSOCIATED MINERALIZED REGIONS IN THE GASPE PENINSULA, QUEBEC; STEVENS, K; 1989; 89 page(s)

Availability/disponibilité:

Copies may be purchased/exemplaires en vente

ASHLEY REPRODUCTIONS INC.

Viewing/consultation

GEOLOGICAL SURVEY OF CANADA, MAP LIBRARY.

GEOLOGICAL SURVEY OF CANADA, INSTITUTE OF SEDIMENTARY AND PETROLEUM GEOLOGY.

GEOLOGICAL SURVEY OF CANADA, CORDILLERAN DIVISION.

GEOLOGICAL SURVEY OF CANADA, ATLANTIC GEOSCIENCE CENTRE/BEDFORD INSTITUTE OF OCEANOGRAPHY.

**Index to Geological Survey of Canada Open Files/
Index des dossiers publics de la Commission géologique du Canada**

2065

DEVONIAN SHELF - DEPTH LIMESTONE DREDGED FROM ORPHAN KNOLL: A 1971 DISCOVERY AND A REASSESSMENT OF THE HUDSON 78-020 DREDGE HAULS FROM ORPHAN KNOLL; RUFFMAN, A, VAN HINTE, J E; 1989; 128 page(s)

Availability/disponibilité:

Copies may be purchased/exemplaires en vente

PRECISION MICROFILMING SERVICES LIMITED.

Viewing/consultation

GEOLOGICAL SURVEY OF CANADA, MAP LIBRARY.

GEOLOGICAL SURVEY OF CANADA, INSTITUTE OF SEDIMENTARY AND PETROLEUM GEOLOGY.

GEOLOGICAL SURVEY OF CANADA, CORDILLERAN DIVISION.

GEOLOGICAL SURVEY OF CANADA, ATLANTIC GEOSCIENCE CENTRE/BEDFORD INSTITUTE OF OCEANOGRAPHY.

2066

ON THE DEVELOPMENT AND PETROGRAPHY OF THE PHALEN SEAM IN THE LINGAN COLLIERY AND ADJACENT AREAS OF THE SYDNEY COALFIELD, NOVA SCOTIA; HACQUEBARD, P A, AVERY, M P; 1989; 20 page(s)

Availability/disponibilité:

Copies may be purchased/exemplaires en vente

PRECISION MICROFILMING SERVICES LIMITED.

Viewing/consultation

GEOLOGICAL SURVEY OF CANADA, MAP LIBRARY.

GEOLOGICAL SURVEY OF CANADA, INSTITUTE OF SEDIMENTARY AND PETROLEUM GEOLOGY.

GEOLOGICAL SURVEY OF CANADA, CORDILLERAN DIVISION.

GEOLOGICAL SURVEY OF CANADA, ATLANTIC GEOSCIENCE CENTRE/BEDFORD INSTITUTE OF OCEANOGRAPHY.

2067

GEOLOGY OF THE BIRD RIVER SILL AT THE CHROME PROPERTY, SOUTHEAST MANITOBA; WILLIAMSON, B; 1990; 44 page(s); 7 map(s)/carte(s); GEOLOGICAL, LITHOLOGICAL, 1:200. GEOLOGICAL, LITHOLOGICAL, 1:500. GEOLOGICAL, LITHOLOGICAL, 1:2 000.

Availability/disponibilité:

Copies may be purchased/exemplaires en vente

ASHLEY REPRODUCTIONS INC.

Viewing/consultation

GEOLOGICAL SURVEY OF CANADA, MAP LIBRARY.

GEOLOGICAL SURVEY OF CANADA, INSTITUTE OF SEDIMENTARY AND PETROLEUM GEOLOGY.

GEOLOGICAL SURVEY OF CANADA, CORDILLERAN DIVISION.

GEOLOGICAL SURVEY OF CANADA, ATLANTIC GEOSCIENCE CENTRE/BEDFORD INSTITUTE OF OCEANOGRAPHY.

2068

THE 1959 PANDEMONIUM CREEK ROCK AVALANCHE, BRITISH COLUMBIA: TOPOGRAPHIC MAP AND MARGINAL NOTES; EVANS, S G, CLAGUE, J J; 1989; 2 map(s)/carte(s); LOCATION, TOPOGRAPHY, 1:5 000.

Availability/disponibilité:

Copies may be purchased/exemplaires en vente

GEOLOGICAL SURVEY OF CANADA, CORDILLERAN DIVISION.

Viewing/consultation

GEOLOGICAL SURVEY OF CANADA, MAP LIBRARY.

GEOLOGICAL SURVEY OF CANADA, INSTITUTE OF SEDIMENTARY AND PETROLEUM GEOLOGY.

GEOLOGICAL SURVEY OF CANADA, CORDILLERAN DIVISION.

GEOLOGICAL SURVEY OF CANADA, ATLANTIC GEOSCIENCE CENTRE/BEDFORD INSTITUTE OF OCEANOGRAPHY.

**Index to Geological Survey of Canada Open Files/
Index des dossiers publics de la Commission géologique du Canada**

2069

CURRENT AND DIRECTIONAL WAVE MEASUREMENTS, IN THE BEAUFORT SEA COASTAL ZONE, AUGUST - SEPTEMBER, 1987; FISSEL, D B, BYRNE, O J; 1989; 45 page(s)

Availability/disponibilité:

Copies may be purchased/exemplaires en vente

PRECISION MICROFILMING SERVICES LIMITED.

Viewing/consultation

GEOLOGICAL SURVEY OF CANADA, MAP LIBRARY.

GEOLOGICAL SURVEY OF CANADA, INSTITUTE OF SEDIMENTARY AND PETROLEUM GEOLOGY.

GEOLOGICAL SURVEY OF CANADA, CORDILLERAN DIVISION.

GEOLOGICAL SURVEY OF CANADA, ATLANTIC GEOSCIENCE CENTRE/BEDFORD INSTITUTE OF OCEANOGRAPHY.

2070

SUBSURFACE MAPS OF THE CONTINENTAL MARGIN AROUND NEWFOUNDLAND; GRANT, A C; 1989; 3 page(s); 8 map(s)/carte(s); LOCATION, BATHYMETRY, 1:5 000 000. GEOPHYSICAL, SEISMIC COVERAGE, 1:5 000 000. PHYSIOGRAPHIC, GENERAL, 1:5 000 000. GEOLOGICAL, LITHOLOGY, 1:5 000 000.

Availability/disponibilité:

Copies may be purchased/exemplaires en vente

PRECISION MICROFILMING SERVICES LIMITED.

Viewing/consultation

GEOLOGICAL SURVEY OF CANADA, MAP LIBRARY.

GEOLOGICAL SURVEY OF CANADA, INSTITUTE OF SEDIMENTARY AND PETROLEUM GEOLOGY.

GEOLOGICAL SURVEY OF CANADA, CORDILLERAN DIVISION.

GEOLOGICAL SURVEY OF CANADA, ATLANTIC GEOSCIENCE CENTRE/BEDFORD INSTITUTE OF OCEANOGRAPHY.

2071

REVISED GEOLOGICAL MAP OF THE CENTRAL CALEDONIAN HIGHLANDS, SOUTHERN NEW BRUNSWICK [PARTS OF 21H/5, 6, 10, 11, 12, 14, 15]; BARR, S M, WHITE, C E; 1989; 1 map(s)/carte(s); GEOLOGICAL, LITHOLOGICAL, 1:50 000.

Availability/disponibilité:

Copies may be purchased/exemplaires en vente

NEW BRUNSWICK DEPARTMENT OF FORESTS, MINES AND ENERGY, GEOLOGICAL SURVEY BRANCH, MINERAL RESOURCES DIVISION.

REGIONAL GEOLOGIST'S OFFICE [SUSSEX].

NEW BRUNSWICK DEPARTMENT OF MINES.

ASHLEY REPRODUCTIONS INC.

Viewing/consultation

GEOLOGICAL SURVEY OF CANADA, MAP LIBRARY.

GEOLOGICAL SURVEY OF CANADA, INSTITUTE OF SEDIMENTARY AND PETROLEUM GEOLOGY.

GEOLOGICAL SURVEY OF CANADA, CORDILLERAN DIVISION.

GEOLOGICAL SURVEY OF CANADA, ATLANTIC GEOSCIENCE CENTRE/BEDFORD INSTITUTE OF OCEANOGRAPHY.

2072

REVISED EPICENTRES FOR EARTHQUAKES IN THE LOWER ST. LAWRENCE SEISMIC ZONE, 1928 - 1968; ADAMS, J, SHARP, J, CONNORS, K; 1989; 83 page(s)

Availability/disponibilité:

Copies may be purchased/exemplaires en vente

ASHLEY REPRODUCTIONS INC.

Viewing/consultation

GEOLOGICAL SURVEY OF CANADA, MAP LIBRARY.

GEOLOGICAL SURVEY OF CANADA, INSTITUTE OF SEDIMENTARY AND PETROLEUM GEOLOGY.

GEOLOGICAL SURVEY OF CANADA, CORDILLERAN DIVISION.

GEOLOGICAL SURVEY OF CANADA, ATLANTIC GEOSCIENCE CENTRE/BEDFORD INSTITUTE OF OCEANOGRAPHY.

**Index to Geological Survey of Canada Open Files/
Index des dossiers publics de la Commission géologique du Canada**

2073

AN INVESTIGATION OF GRIDDING SPECIFICATIONS FOR A NEW HOMOGENOUS AEROMAGNETIC GRID OF CANADA; KEATING, P; 1989; 16 page(s)

Availability/disponibilité:

Copies may be purchased/exemplaires en vente
ASHLEY REPRODUCTIONS INC.

Viewing/consultation

GEOLOGICAL SURVEY OF CANADA, MAP LIBRARY.
GEOLOGICAL SURVEY OF CANADA, INSTITUTE OF SEDIMENTARY AND PETROLEUM GEOLOGY.
GEOLOGICAL SURVEY OF CANADA, CORDILLERAN DIVISION.
GEOLOGICAL SURVEY OF CANADA, ATLANTIC GEOSCIENCE CENTRE/BEDFORD INSTITUTE OF OCEANOGRAPHY.

2074

GAS CHROMATOGRAPHY AND GAS CHROMATOGRAPHY - MASS SPECTROMETRY DATA OF SOME JEANNE D'ARC BASIN OIL SATURATE FRACTIONS; FOWLER, M G, BROOKS, P W, SNOWDON, L R; 1989; 230 page(s)

Availability/disponibilité:

Copies may be purchased/exemplaires en vente
RILEY'S DATASHARE INTERNATIONAL LIMITED.

Viewing/consultation

GEOLOGICAL SURVEY OF CANADA, MAP LIBRARY.
GEOLOGICAL SURVEY OF CANADA, INSTITUTE OF SEDIMENTARY AND PETROLEUM GEOLOGY.
GEOLOGICAL SURVEY OF CANADA, CORDILLERAN DIVISION.
GEOLOGICAL SURVEY OF CANADA, ATLANTIC GEOSCIENCE CENTRE/BEDFORD INSTITUTE OF OCEANOGRAPHY.

2075

BATHYMETRY, MAGNETIC ANOMALY AND SEDIMENT THICKNESS, PATTON - MURRAY SEAMOUNT GROUP, NORTHEAST PACIFIC; BORNHOLD, B D, CURRIE, R G, SAWYER, B; 1989; 3 map(s)/carte(s); BASE, BATHYMETRY, 1:250 000. GEOLOGICAL, SEDIMENT THICKNESS, 1:250 000. GEOPHYSICAL, MAGNETIC ANOMALY, 1:250 000.

Availability/disponibilité:

Copies may be purchased/exemplaires en vente
ASHLEY REPRODUCTIONS INC.

Viewing/consultation

GEOLOGICAL SURVEY OF CANADA, MAP LIBRARY.
GEOLOGICAL SURVEY OF CANADA, INSTITUTE OF SEDIMENTARY AND PETROLEUM GEOLOGY.
GEOLOGICAL SURVEY OF CANADA, CORDILLERAN DIVISION.
GEOLOGICAL SURVEY OF CANADA, ATLANTIC GEOSCIENCE CENTRE/BEDFORD INSTITUTE OF OCEANOGRAPHY.

2076

GEOLOGY OF THE NIDDERY LAKE MAP AREA [NTS 105-O] YUKON; CECILE, M P, ABBOTT, J G; 1989; 1 map(s)/carte(s); GEOLOGICAL, STRUCTURAL, 1:125 000.

Availability/disponibilité:

Copies may be purchased/exemplaires en vente
RILEY'S DATASHARE INTERNATIONAL LIMITED.

Viewing/consultation

GEOLOGICAL SURVEY OF CANADA, MAP LIBRARY.
GEOLOGICAL SURVEY OF CANADA, INSTITUTE OF SEDIMENTARY AND PETROLEUM GEOLOGY.
GEOLOGICAL SURVEY OF CANADA, CORDILLERAN DIVISION.
GEOLOGICAL SURVEY OF CANADA, ATLANTIC GEOSCIENCE CENTRE/BEDFORD INSTITUTE OF OCEANOGRAPHY.

**Index to Geological Survey of Canada Open Files/
Index des dossiers publics de la Commission géologique du Canada**

2077

FOLLOW - UP GEOLOGY AND GEOCHEMISTRY OF METACARBONATE FORMATIONS AND THEIR CONTAINED MINERAL OCCURRENCES, CAPE BRETON ISLAND, NOVA SCOTIA; HILL, J R; 1989; 40 page(s); 9 map(s)/carte(s); GEOLOGICAL, STRUCTURAL, 1:1 000. GEOLOGICAL, SAMPLE LOCATIONS, 1:250 000.

Availability/disponibilité:

Copies may be purchased/exemplaires en vente

PRECISION MICROFILMING SERVICES LIMITED.
GEOLOGICAL SURVEY OF CANADA, PUBLICATIONS OFFICE.

Viewing/consultation

GEOLOGICAL SURVEY OF CANADA, MAP LIBRARY.
GEOLOGICAL SURVEY OF CANADA, INSTITUTE OF SEDIMENTARY AND PETROLEUM GEOLOGY.
GEOLOGICAL SURVEY OF CANADA, CORDILLERAN DIVISION.
GEOLOGICAL SURVEY OF CANADA, ATLANTIC GEOSCIENCE CENTRE/BEDFORD INSTITUTE OF OCEANOGRAPHY.

2078

PRELIMINARY SUBSURFACE MAPS OF THE TRACE RIVER AND LOWER SHAFTESBURY FORMATIONS, NORTHWEST ALBERTA [T68 - 89,R18W5 - R14W6]; LECKIE, D, STANILAND, M; 1989; 12 map(s)/carte(s); GEOLOGICAL, ISOPACHS, 1:500 000.

Availability/disponibilité:

Copies may be purchased/exemplaires en vente

RILEY'S DATASHARE INTERNATIONAL LIMITED.

Viewing/consultation

GEOLOGICAL SURVEY OF CANADA, MAP LIBRARY.
GEOLOGICAL SURVEY OF CANADA, INSTITUTE OF SEDIMENTARY AND PETROLEUM GEOLOGY.
GEOLOGICAL SURVEY OF CANADA, CORDILLERAN DIVISION.
GEOLOGICAL SURVEY OF CANADA, ATLANTIC GEOSCIENCE CENTRE/BEDFORD INSTITUTE OF OCEANOGRAPHY.

2079

COMPTE - RENDU DE VISITES DE TERRAIN DANS LA REGION DE CHICOUTIMI, QUEBEC, SUITE AU TREMBLEMENT DE TERRE DU 25 NOVEMBRE 1988; VEILLETTE, J J, VALLEE, J; 1989; 16 page(s)

Availability/disponibilité:

Copies may be purchased/exemplaires en vente

ASHLEY REPRODUCTIONS INC.

Viewing/consultation

GEOLOGICAL SURVEY OF CANADA, MAP LIBRARY.
GEOLOGICAL SURVEY OF CANADA, INSTITUTE OF SEDIMENTARY AND PETROLEUM GEOLOGY.
GEOLOGICAL SURVEY OF CANADA, CORDILLERAN DIVISION.
GEOLOGICAL SURVEY OF CANADA, ATLANTIC GEOSCIENCE CENTRE/BEDFORD INSTITUTE OF OCEANOGRAPHY.

2080

QUATERNARY GEOLOGY, LAKE OF THE WOODS REGION NORTHWESTERN ONTARIO: PROGRESS REPORT, RAT PORTAGE BAY - NORTHWEST ANGLE AREA [52 E/2]; MINNING, G; 1989; 90 page(s); 2 map(s)/carte(s); GEOLOGICAL, SURFICIAL GEOLOGY, 1:100 000.

Availability/disponibilité:

Copies may be purchased/exemplaires en vente

ASHLEY REPRODUCTIONS INC.

Viewing/consultation

GEOLOGICAL SURVEY OF CANADA, MAP LIBRARY.
GEOLOGICAL SURVEY OF CANADA, INSTITUTE OF SEDIMENTARY AND PETROLEUM GEOLOGY.
GEOLOGICAL SURVEY OF CANADA, CORDILLERAN DIVISION.
GEOLOGICAL SURVEY OF CANADA, ATLANTIC GEOSCIENCE CENTRE/BEDFORD INSTITUTE OF OCEANOGRAPHY.

**Index to Geological Survey of Canada Open Files/
Index des dossiers publics de la Commission géologique du Canada**

2081

DATA REPORT - DESCRIPTION AND COMPOSITION OF CORES AND GRAB SAMPLES, HUDSON 87-028, HUDSON BAY; HENDERSON, P J; 1989; 157 page(s)

Availability/disponibilité:

Copies may be purchased/exemplaires en vente

PRECISION MICROFILMING SERVICES LIMITED.

Viewing/consultation

GEOLOGICAL SURVEY OF CANADA, MAP LIBRARY.

GEOLOGICAL SURVEY OF CANADA, INSTITUTE OF SEDIMENTARY AND PETROLEUM GEOLOGY.

GEOLOGICAL SURVEY OF CANADA, CORDILLERAN DIVISION.

GEOLOGICAL SURVEY OF CANADA, ATLANTIC GEOSCIENCE CENTRE/BEDFORD INSTITUTE OF OCEANOGRAPHY.

2082

INNER - SHELF SURFICIAL GEOLOGY - FLINT ISLAND TO CAPE SMOKY, CAPE BRETON ISLAND, NOVA SCOTIA; MILLER, R O, FADER, G B J ; 1989; 17 page(s); 3 map(s)/carte(s); GEOLOGICAL, SURFICIAL GEOLOGY, 1:75 185.

Availability/disponibilité:

Copies may be purchased/exemplaires en vente

PRECISION MICROFILMING SERVICES LIMITED.

Viewing/consultation

GEOLOGICAL SURVEY OF CANADA, MAP LIBRARY.

GEOLOGICAL SURVEY OF CANADA, INSTITUTE OF SEDIMENTARY AND PETROLEUM GEOLOGY.

GEOLOGICAL SURVEY OF CANADA, CORDILLERAN DIVISION.

GEOLOGICAL SURVEY OF CANADA, ATLANTIC GEOSCIENCE CENTRE/BEDFORD INSTITUTE OF OCEANOGRAPHY.

2083

SURFICIAL GEOLOGY, NORTHEASTERN MANITOBA; CLARKE, M D; 1989; 2 map(s)/carte(s); GEOLOGICAL, SURFICIAL GEOLOGY, 1:500 000.

Availability/disponibilité:

Copies may be purchased/exemplaires en vente

ASHLEY REPRODUCTIONS INC.

Viewing/consultation

GEOLOGICAL SURVEY OF CANADA, MAP LIBRARY.

GEOLOGICAL SURVEY OF CANADA, INSTITUTE OF SEDIMENTARY AND PETROLEUM GEOLOGY.

GEOLOGICAL SURVEY OF CANADA, CORDILLERAN DIVISION.

GEOLOGICAL SURVEY OF CANADA, ATLANTIC GEOSCIENCE CENTRE/BEDFORD INSTITUTE OF OCEANOGRAPHY.

2084

1988 CANADIAN BEAUFORT SEA COAST SURVEY, FIELD SURVEY REPORT [CRUISE REPORT NO. 88310]; HEQUETTE, A; 1989; 15 page(s)

Availability/disponibilité:

Copies may be purchased/exemplaires en vente

PRECISION MICROFILMING SERVICES LIMITED.

Viewing/consultation

GEOLOGICAL SURVEY OF CANADA, MAP LIBRARY.

GEOLOGICAL SURVEY OF CANADA, INSTITUTE OF SEDIMENTARY AND PETROLEUM GEOLOGY.

GEOLOGICAL SURVEY OF CANADA, CORDILLERAN DIVISION.

GEOLOGICAL SURVEY OF CANADA, ATLANTIC GEOSCIENCE CENTRE/BEDFORD INSTITUTE OF OCEANOGRAPHY.

**Index to Geological Survey of Canada Open Files/
Index des dossiers publics de la Commission géologique du Canada**

2085

OPERATION MANUAL FOR MODIFIED GEOTEST BACK PRESSURED CONSOLIDOMETERS A AND B; CHRISTIAN, H A; 1989; 40 page(s)

Availability/disponibilité:

Copies may be purchased/exemplaires en vente

PRECISION MICROFILMING SERVICES LIMITED.

Viewing/consultation

GEOLOGICAL SURVEY OF CANADA, MAP LIBRARY.

GEOLOGICAL SURVEY OF CANADA, INSTITUTE OF SEDIMENTARY AND PETROLEUM GEOLOGY.

GEOLOGICAL SURVEY OF CANADA, CORDILLERAN DIVISION.

GEOLOGICAL SURVEY OF CANADA, ATLANTIC GEOSCIENCE CENTRE/BEDFORD INSTITUTE OF OCEANOGRAPHY.

2086

CONSOLIDATION TESTING PROGRAM, SABLE ISLAND, NOVA SCOTIA; JACQUES, WHITFORD AND ASSOCIATES LTD.; 1989; 87 page(s)

Availability/disponibilité:

Copies may be purchased/exemplaires en vente

PRECISION MICROFILMING SERVICES LIMITED.

Viewing/consultation

GEOLOGICAL SURVEY OF CANADA, MAP LIBRARY.

GEOLOGICAL SURVEY OF CANADA, INSTITUTE OF SEDIMENTARY AND PETROLEUM GEOLOGY.

GEOLOGICAL SURVEY OF CANADA, CORDILLERAN DIVISION.

GEOLOGICAL SURVEY OF CANADA, ATLANTIC GEOSCIENCE CENTRE/BEDFORD INSTITUTE OF OCEANOGRAPHY.

2087

SURFICIAL GEOLOGY OF THE ABEGWEIT PASSAGE AREA OF NORTHUMBERLAND STRAIT, GULF OF ST. LAWRENCE; FADER, G B J, PECORE, S S ; 1989; 5 page(s); 5 map(s)/carte(s); GEOPHYSICAL, SURVEY LOCATION, 1:50 000. GEOLOGICAL, SURFICIAL GEOLOGY, 1:50 000. GEOLOGICAL, SEDIMENT, 1:50 000. GEOLOGICAL, BEDFORMS, 1:50 000.

Availability/disponibilité:

Copies may be purchased/exemplaires en vente

PRECISION MICROFILMING SERVICES LIMITED.

Viewing/consultation

GEOLOGICAL SURVEY OF CANADA, MAP LIBRARY.

GEOLOGICAL SURVEY OF CANADA, INSTITUTE OF SEDIMENTARY AND PETROLEUM GEOLOGY.

GEOLOGICAL SURVEY OF CANADA, CORDILLERAN DIVISION.

GEOLOGICAL SURVEY OF CANADA, ATLANTIC GEOSCIENCE CENTRE/BEDFORD INSTITUTE OF OCEANOGRAPHY.

2089

LITHOSTRUCTURAL MAP OF THE THOMPSON OPEN PIT, THOMPSON NICKEL BELT, MANITOBA; BLEEKER, W; 1989; 25 page(s); 1 map(s)/carte(s); GEOLOGICAL, STRUCTURAL, 1:1 200.

Availability/disponibilité:

Copies may be purchased/exemplaires en vente

ASHLEY REPRODUCTIONS INC.

Viewing/consultation

GEOLOGICAL SURVEY OF CANADA, MAP LIBRARY.

GEOLOGICAL SURVEY OF CANADA, INSTITUTE OF SEDIMENTARY AND PETROLEUM GEOLOGY.

GEOLOGICAL SURVEY OF CANADA, CORDILLERAN DIVISION.

GEOLOGICAL SURVEY OF CANADA, ATLANTIC GEOSCIENCE CENTRE/BEDFORD INSTITUTE OF OCEANOGRAPHY.

**Index to Geological Survey of Canada Open Files/
Index des dossiers publics de la Commission géologique du Canada**

2090

TRACE ELEMENT CONTENTS OF COALS AND ASSOCIATED ROCKS OF THE SYDNEY BASIN NOVA SCOTIA; BIRK, D, PILGRIM, J, ZODROW, E; 1990; 237 page(s)

Availability/disponibilité:

Copies may be purchased/exemplaires en vente

PRECISION MICROFILMING SERVICES LIMITED.

Viewing/consultation

GEOLOGICAL SURVEY OF CANADA, MAP LIBRARY.

GEOLOGICAL SURVEY OF CANADA, INSTITUTE OF SEDIMENTARY AND PETROLEUM GEOLOGY.

GEOLOGICAL SURVEY OF CANADA, CORDILLERAN DIVISION.

GEOLOGICAL SURVEY OF CANADA, ATLANTIC GEOSCIENCE CENTRE/BEDFORD INSTITUTE OF OCEANOGRAPHY.

2091

GALLIUM AND GERMANIUM POTENTIAL OF SYDNEY BASIN COALS, NOVA SCOTIA; WHITE, J C; 1990; 147 page(s)

Availability/disponibilité:

Copies may be purchased/exemplaires en vente

PRECISION MICROFILMING SERVICES LIMITED.

Viewing/consultation

GEOLOGICAL SURVEY OF CANADA, MAP LIBRARY.

GEOLOGICAL SURVEY OF CANADA, INSTITUTE OF SEDIMENTARY AND PETROLEUM GEOLOGY.

GEOLOGICAL SURVEY OF CANADA, CORDILLERAN DIVISION.

GEOLOGICAL SURVEY OF CANADA, ATLANTIC GEOSCIENCE CENTRE/BEDFORD INSTITUTE OF OCEANOGRAPHY.

NOVA SCOTIA DEPARTMENT OF MINES.

2093

CRUISE REPORT 88-018[A] PHASE I, F.R.V. NAVICULA, HALIFAX - SAMBRO, MAY 26TH - JUNE 2ND, 1988; MILLER, R O, FADER, G B J ; 1989; 22 page(s); 1 map(s)/carte(s); GEOLOGICAL, BEDFORMS, 1:36 480.

Availability/disponibilité:

Copies may be purchased/exemplaires en vente

PRECISION MICROFILMING SERVICES LIMITED.

Viewing/consultation

GEOLOGICAL SURVEY OF CANADA, MAP LIBRARY.

GEOLOGICAL SURVEY OF CANADA, INSTITUTE OF SEDIMENTARY AND PETROLEUM GEOLOGY.

GEOLOGICAL SURVEY OF CANADA, CORDILLERAN DIVISION.

GEOLOGICAL SURVEY OF CANADA, ATLANTIC GEOSCIENCE CENTRE/BEDFORD INSTITUTE OF OCEANOGRAPHY.

2094

GEOLOGY, MORE AND FORREST KERR CREEKS [PARTS OF 104B/10, 15, 16 AND 104G/1, 2]; READ, P B, BROWN, R L, PSUTKA, J F, MOORE, J M, JOURNEY, M, LANE, L S, ORCHARD, M J; 1989; 2 page(s); 2 map(s)/carte(s); GEOLOGICAL, N/A.

Availability/disponibilité:

Copies may be purchased/exemplaires en vente

GEOLOGICAL SURVEY OF CANADA, CORDILLERAN DIVISION.

Viewing/consultation

GEOLOGICAL SURVEY OF CANADA, MAP LIBRARY.

GEOLOGICAL SURVEY OF CANADA, INSTITUTE OF SEDIMENTARY AND PETROLEUM GEOLOGY.

GEOLOGICAL SURVEY OF CANADA, CORDILLERAN DIVISION.

GEOLOGICAL SURVEY OF CANADA, ATLANTIC GEOSCIENCE CENTRE/BEDFORD INSTITUTE OF OCEANOGRAPHY.

**Index to Geological Survey of Canada Open Files/
Index des dossiers publics de la Commission géologique du Canada**

2095

INDUSTRIAL MINERALS IN EASTERN ONTARIO: OTTER CREEK SILLIMANITE OCCURRENCE; BLACK, S J; 1989; 7 page(s); 1 map(s)/carte(s); GEOLOGICAL, LITHOLOGICAL, 1:5 000.

Availability/disponibilité:

Copies may be purchased/exemplaires en vente
ASHLEY REPRODUCTIONS INC.

Viewing/consultation

GEOLOGICAL SURVEY OF CANADA, MAP LIBRARY.
GEOLOGICAL SURVEY OF CANADA, INSTITUTE OF SEDIMENTARY AND PETROLEUM GEOLOGY.
GEOLOGICAL SURVEY OF CANADA, CORDILLERAN DIVISION.
GEOLOGICAL SURVEY OF CANADA, ATLANTIC GEOSCIENCE CENTRE/BEDFORD INSTITUTE OF OCEANOGRAPHY.

2096

COMPARISON OF MICROFOSSIL / SEDIMENT SEPARATIONS PERFORMED BY TWO MAGNETIC SEPARATION SYSTEMS; THOMAS, F C; 1989; 14 page(s)

Availability/disponibilité:

Copies may be purchased/exemplaires en vente
PRECISION MICROFILMING SERVICES LIMITED .

Viewing/consultation

GEOLOGICAL SURVEY OF CANADA, MAP LIBRARY.
GEOLOGICAL SURVEY OF CANADA, INSTITUTE OF SEDIMENTARY AND PETROLEUM GEOLOGY.
GEOLOGICAL SURVEY OF CANADA, CORDILLERAN DIVISION.
GEOLOGICAL SURVEY OF CANADA, ATLANTIC GEOSCIENCE CENTRE/BEDFORD INSTITUTE OF OCEANOGRAPHY.

2097

MESOZOIC STRATIGRAPHY OF THE JEANNE D'ARC BASIN; MCALPINE, K D, EDWARDS, A; 1989; 7 page(s)

Availability/disponibilité:

Copies may be purchased/exemplaires en vente
PRECISION MICROFILMING SERVICES LIMITED.

Viewing/consultation

GEOLOGICAL SURVEY OF CANADA, MAP LIBRARY.
GEOLOGICAL SURVEY OF CANADA, INSTITUTE OF SEDIMENTARY AND PETROLEUM GEOLOGY.
GEOLOGICAL SURVEY OF CANADA, CORDILLERAN DIVISION.
GEOLOGICAL SURVEY OF CANADA, ATLANTIC GEOSCIENCE CENTRE/BEDFORD INSTITUTE OF OCEANOGRAPHY.

2098

SEISMIC STUDIES OF THE JEANNE D'ARC BASIN; EDWARDS, A; 1989; 5 page(s); 1 map(s)/carte(s); GEOLOGICAL, BASEMENT, 1:250 000.

Availability/disponibilité:

Copies may be purchased/exemplaires en vente
PRECISION MICROFILMING SERVICES LIMITED.

Viewing/consultation

GEOLOGICAL SURVEY OF CANADA, MAP LIBRARY.
GEOLOGICAL SURVEY OF CANADA, INSTITUTE OF SEDIMENTARY AND PETROLEUM GEOLOGY.
GEOLOGICAL SURVEY OF CANADA, CORDILLERAN DIVISION.
GEOLOGICAL SURVEY OF CANADA, ATLANTIC GEOSCIENCE CENTRE/BEDFORD INSTITUTE OF OCEANOGRAPHY.

**Index to Geological Survey of Canada Open Files/
Index des dossiers publics de la Commission géologique du Canada**

2099

THE ENIGMATIC AVALON UNCONFORMITY; MACLEAN, B C, EDWARDS, A, MCALPINE, K D, WADE, J A; 1989; 4 page(s); 1 map(s)/carte(s); PHYSIOGRAPHIC, DEPTH TO BASEMENT, 1:5 000 000.

Availability/disponibilité:

Copies may be purchased/exemplaires en vente

PRECISION MICROFILMING SERVICES LIMITED.

Viewing/consultation

GEOLOGICAL SURVEY OF CANADA, MAP LIBRARY.

GEOLOGICAL SURVEY OF CANADA, INSTITUTE OF SEDIMENTARY AND PETROLEUM GEOLOGY.

GEOLOGICAL SURVEY OF CANADA, CORDILLERAN DIVISION.

GEOLOGICAL SURVEY OF CANADA, ATLANTIC GEOSCIENCE CENTRE/BEDFORD INSTITUTE OF OCEANOGRAPHY.

2100

SEISMIC REPROCESSING RESULTS FOR SHELL CANADA LINE M-105, MONTAGNAIS STRUCTURE OFFSHORE NOVA SCOTIA; EDWARDS, A; 1988; 10 page(s)

Availability/disponibilité:

Copies may be purchased/exemplaires en vente

PRECISION MICROFILMING SERVICES LIMITED.

Viewing/consultation

GEOLOGICAL SURVEY OF CANADA, MAP LIBRARY.

GEOLOGICAL SURVEY OF CANADA, INSTITUTE OF SEDIMENTARY AND PETROLEUM GEOLOGY.

GEOLOGICAL SURVEY OF CANADA, CORDILLERAN DIVISION.

GEOLOGICAL SURVEY OF CANADA, ATLANTIC GEOSCIENCE CENTRE/BEDFORD INSTITUTE OF OCEANOGRAPHY.

2101

ADVANCE RELEASE OF HIGH RESOLUTION AEROMAGNETIC TOTAL FIELD SURVEY OF THE REGION SOUTH OF KITIMAT, BRITISH COLUMBIA; GEOLOGICAL SURVEY OF CANADA; 1989; 3 map(s)/carte(s); GEOPHYSICAL, MAGNETIC, TOTAL FIELD, 1:125 000.

Availability/disponibilité:

Copies may be purchased/exemplaires en vente

ASHLEY REPRODUCTIONS INC.

Viewing/consultation

GEOLOGICAL SURVEY OF CANADA, MAP LIBRARY.

GEOLOGICAL SURVEY OF CANADA, INSTITUTE OF SEDIMENTARY AND PETROLEUM GEOLOGY.

GEOLOGICAL SURVEY OF CANADA, CORDILLERAN DIVISION.

GEOLOGICAL SURVEY OF CANADA, ATLANTIC GEOSCIENCE CENTRE/BEDFORD INSTITUTE OF OCEANOGRAPHY.

2102

INTERPRETATION OF SHALLOW SEISMIC REFLECTION AND SIDESCAN SONAR DATA IN PORT AU PORT BAY, NEWFOUNDLAND, CRUISE 88018[EJ] - PHASE 8, NAVICULA; EARTH AND OCEANS RESEARCH LTD.; 1989; 32 page(s); 8 map(s)/carte(s); LOCATION, SURVEY LOCATION, 1:50 000. GEOLOGICAL, SEABED FEATURES, 1:50 000. GEOLOGICAL, ISOPACHS, 1:50 000.

Availability/disponibilité:

Copies may be purchased/exemplaires en vente

PRECISION MICROFILMING SERVICES LIMITED.

Viewing/consultation

GEOLOGICAL SURVEY OF CANADA, MAP LIBRARY.

GEOLOGICAL SURVEY OF CANADA, INSTITUTE OF SEDIMENTARY AND PETROLEUM GEOLOGY.

GEOLOGICAL SURVEY OF CANADA, CORDILLERAN DIVISION.

GEOLOGICAL SURVEY OF CANADA, ATLANTIC GEOSCIENCE CENTRE/BEDFORD INSTITUTE OF OCEANOGRAPHY.

**Index to Geological Survey of Canada Open Files/
Index des dossiers publics de la Commission géologique du Canada**

2103

TECTONIC SUBDIVISION AND U - PB GEOCHRONOLOGY OF THE PRECAMBRIAN BASEMENT, ALBERTA BASIN, WESTERN CANADA; ROSS, G M, VILLENEUVE, M E, PARRISH, R R, BOWRING, S A; 1989; 1 map(s)/carte(s); GEOLOGICAL, LITHOLOGIC/GEOCHRONOLOGIC, 1:1 000.

Availability/disponibilité:

Copies may be purchased/exemplaires en vente

RILEY'S DATASHARE INTERNATIONAL LIMITED.

Viewing/consultation

GEOLOGICAL SURVEY OF CANADA, MAP LIBRARY.

GEOLOGICAL SURVEY OF CANADA, INSTITUTE OF SEDIMENTARY AND PETROLEUM GEOLOGY.

GEOLOGICAL SURVEY OF CANADA, CORDILLERAN DIVISION.

GEOLOGICAL SURVEY OF CANADA, ATLANTIC GEOSCIENCE CENTRE/BEDFORD INSTITUTE OF OCEANOGRAPHY.

2104

VITRINITE REFLECTANCE [RO] OF DISPERSED ORGANICS FROM HUSKY - BOW VALLEY ET AL., EVANGELINE H-98; AVERY, M P; 1989; 15 page(s)

Availability/disponibilité:

Copies may be purchased/exemplaires en vente

PRECISION MICROFILMING SERVICES LIMITED .

Viewing/consultation

GEOLOGICAL SURVEY OF CANADA, MAP LIBRARY.

GEOLOGICAL SURVEY OF CANADA, INSTITUTE OF SEDIMENTARY AND PETROLEUM GEOLOGY.

GEOLOGICAL SURVEY OF CANADA, CORDILLERAN DIVISION.

GEOLOGICAL SURVEY OF CANADA, ATLANTIC GEOSCIENCE CENTRE/BEDFORD INSTITUTE OF OCEANOGRAPHY.

2105

WELL BORE BREAKOUT MEASUREMENTS FROM MACKENZIE DELTA AND BEAUFORT SEA; PODROUZEK, A J, BELL, J S; 1989; 109 page(s)

Availability/disponibilité:

Copies may be purchased/exemplaires en vente

RILEY'S DATASHARE INTERNATIONAL LIMITED.

Viewing/consultation

GEOLOGICAL SURVEY OF CANADA, MAP LIBRARY.

GEOLOGICAL SURVEY OF CANADA, INSTITUTE OF SEDIMENTARY AND PETROLEUM GEOLOGY.

GEOLOGICAL SURVEY OF CANADA, CORDILLERAN DIVISION.

GEOLOGICAL SURVEY OF CANADA, ATLANTIC GEOSCIENCE CENTRE/BEDFORD INSTITUTE OF OCEANOGRAPHY.

2106

INTERPRETATION OF DEEP SEISMIC REFLECTION DATA, BEAUFORT SEA, ARCTIC, CANADA; DIETRICH, J R, COFLIN, K C, LANE, L S, DIXON, J, COOK, F A; 1989; 15 page(s); 2 map(s)/carte(s); LOCATION, SEISMIC LINE LOCATIONS, 1:250 000.

Availability/disponibilité:

Copies may be purchased/exemplaires en vente

RILEY'S DATASHARE INTERNATIONAL LIMITED.

Viewing/consultation

GEOLOGICAL SURVEY OF CANADA, MAP LIBRARY.

GEOLOGICAL SURVEY OF CANADA, INSTITUTE OF SEDIMENTARY AND PETROLEUM GEOLOGY.

GEOLOGICAL SURVEY OF CANADA, CORDILLERAN DIVISION.

GEOLOGICAL SURVEY OF CANADA, ATLANTIC GEOSCIENCE CENTRE/BEDFORD INSTITUTE OF OCEANOGRAPHY.

**Index to Geological Survey of Canada Open Files/
Index des dossiers publics de la Commission géologique du Canada**

2107

GEOLOGY OF THE MCCONNELL TRUST SHEET IN BRAGG CREEK MAP AREA [82J/15], ALBERTA; MCMECHAN, M E; 1989; 1 map(s)/carte(s); GEOLOGICAL, LITHOLOGY, 1:50 000.

Availability/disponibilité:

Copies may be purchased/exemplaires en vente

RILEY'S DATASHARE INTERNATIONAL LIMITED.

Viewing/consultation

GEOLOGICAL SURVEY OF CANADA, MAP LIBRARY.

GEOLOGICAL SURVEY OF CANADA, INSTITUTE OF SEDIMENTARY AND PETROLEUM GEOLOGY.

GEOLOGICAL SURVEY OF CANADA, CORDILLERAN DIVISION.

GEOLOGICAL SURVEY OF CANADA, ATLANTIC GEOSCIENCE CENTRE/BEDFORD INSTITUTE OF OCEANOGRAPHY.

2108

COMPUTER ANALYSIS OF NORMAN WELLS PIPELINE THERMAL DATA; RISEBOROUGH, D W; 1989; 64 page(s)

Availability/disponibilité:

Copies may be purchased/exemplaires en vente

ASHLEY REPRODUCTIONS INC.

Viewing/consultation

GEOLOGICAL SURVEY OF CANADA, MAP LIBRARY.

GEOLOGICAL SURVEY OF CANADA, INSTITUTE OF SEDIMENTARY AND PETROLEUM GEOLOGY.

GEOLOGICAL SURVEY OF CANADA, CORDILLERAN DIVISION.

GEOLOGICAL SURVEY OF CANADA, ATLANTIC GEOSCIENCE CENTRE/BEDFORD INSTITUTE OF OCEANOGRAPHY.

2109

ANALYSIS OF 1988 IN SITU TDR DATA NORMAN WELLS PIPELINE, FINAL REPORT; PATTERSON, D E; 1989; 100 page(s)

Availability/disponibilité:

Copies may be purchased/exemplaires en vente

ASHLEY REPRODUCTIONS INC.

Viewing/consultation

GEOLOGICAL SURVEY OF CANADA, MAP LIBRARY.

GEOLOGICAL SURVEY OF CANADA, INSTITUTE OF SEDIMENTARY AND PETROLEUM GEOLOGY.

GEOLOGICAL SURVEY OF CANADA, CORDILLERAN DIVISION.

GEOLOGICAL SURVEY OF CANADA, ATLANTIC GEOSCIENCE CENTRE/BEDFORD INSTITUTE OF OCEANOGRAPHY.

2110

JEANNE D'ARC BASIN AREA: LITHOSTRATIGRAPHY, FACIES ANALYSIS AND DIAGENETIC PROPERTIES OF THE EARLY CRETACEOUS AND LATE JURASSIC RESERVOIRS OF THE EAST NEWFOUNDLAND BASIN; ROBERTSON RESEARCH CANADA LIMITED; 1985; 101 page(s); 14 map(s)/carte(s); GEOLOGICAL, FACIES DISTRIBUTION, 1:500 000. GEOLOGICAL, STRATIGRAPHIC CORRELATION, 1:100 000.

Availability/disponibilité:

Copies may be purchased/exemplaires en vente

PRECISION MICROFILMING SERVICES LIMITED.

Viewing/consultation

GEOLOGICAL SURVEY OF CANADA, MAP LIBRARY.

GEOLOGICAL SURVEY OF CANADA, INSTITUTE OF SEDIMENTARY AND PETROLEUM GEOLOGY.

GEOLOGICAL SURVEY OF CANADA, CORDILLERAN DIVISION.

GEOLOGICAL SURVEY OF CANADA, ATLANTIC GEOSCIENCE CENTRE/BEDFORD INSTITUTE OF OCEANOGRAPHY.

**Index to Geological Survey of Canada Open Files/
Index des dossiers publics de la Commission géologique du Canada**

2111

SEISMIC REPROCESSING RESULTS FROM GULF CANADA LINE 8047-08, JEANNE D'ARC BASIN, NEWFOUNDLAND; EDWARDS, A; 1989; 4 page(s)

Availability/disponibilité:

Copies may be purchased/exemplaires en vente

PRECISION MICROFILMING SERVICES LIMITED .

Viewing/consultation

GEOLOGICAL SURVEY OF CANADA, MAP LIBRARY.

GEOLOGICAL SURVEY OF CANADA, INSTITUTE OF SEDIMENTARY AND PETROLEUM GEOLOGY.

GEOLOGICAL SURVEY OF CANADA, CORDILLERAN DIVISION.

GEOLOGICAL SURVEY OF CANADA, ATLANTIC GEOSCIENCE CENTRE/BEDFORD INSTITUTE OF OCEANOGRAPHY.

2112

SEISMIC REPROCESSING RESULTS FROM HUSKY OIL OPERATIONS LINE HM-81-70, JEANNE D'ARC BASIN, NEWFOUNDLAND; EDWARDS, A; 1989; 16 page(s)

Availability/disponibilité:

Copies may be purchased/exemplaires en vente

PRECISION MICROFILMING SERVICES LIMITED.

Viewing/consultation

GEOLOGICAL SURVEY OF CANADA, MAP LIBRARY.

GEOLOGICAL SURVEY OF CANADA, INSTITUTE OF SEDIMENTARY AND PETROLEUM GEOLOGY.

GEOLOGICAL SURVEY OF CANADA, CORDILLERAN DIVISION.

GEOLOGICAL SURVEY OF CANADA, ATLANTIC GEOSCIENCE CENTRE/BEDFORD INSTITUTE OF OCEANOGRAPHY.

2113

SEISMIC REPROCESSING RESULTS FOR SHELL CANADA LINE M - 105 MONTAGNAIS STRUCTURE OFFSHORE NOVA SCOTIA; EDWARDS, A; 1990; 38 page(s)

Availability/disponibilité:

Viewing/consultation

GEOLOGICAL SURVEY OF CANADA, ATLANTIC GEOSCIENCE CENTRE/BEDFORD INSTITUTE OF OCEANOGRAPHY.

2114

PROFILS DE SISMIQUE REFLEXION LITHOPROBE 1987/88 DANS LA CEINTURE DE L'ABITIBI, EN ONTARIO ET AU QUEBEC; MAYNARD, L, MILKEREIT, B, GREEN, A G, LUDDEN, J N, WEST, G; 1989; 10 page(s); 7 map(s)/carte(s); LOCATION, SHOT POINT LOCATIONS, 1:50 000.

Availability/disponibilité:

Copies may be purchased/exemplaires en vente

ASHLEY REPRODUCTIONS INC.

Viewing/consultation

GEOLOGICAL SURVEY OF CANADA, MAP LIBRARY.

GEOLOGICAL SURVEY OF CANADA, INSTITUTE OF SEDIMENTARY AND PETROLEUM GEOLOGY.

GEOLOGICAL SURVEY OF CANADA, CORDILLERAN DIVISION.

GEOLOGICAL SURVEY OF CANADA, ATLANTIC GEOSCIENCE CENTRE/BEDFORD INSTITUTE OF OCEANOGRAPHY.

2115

BAFFIN 89-008 CRUISE REPORT, GULF OF ST. LAWRENCE; JOSENHANS, H W, SANFORD, B V, SPARKES, R, JOHNSTON, B L, BOYCE, A, NIELSEN, J, BELLIVEAU, M; 1989; 68 page(s)

Availability/disponibilité:

Copies may be purchased/exemplaires en vente

PRECISION MICROFILMING SERVICES LIMITED.

Viewing/consultation

GEOLOGICAL SURVEY OF CANADA, MAP LIBRARY.

GEOLOGICAL SURVEY OF CANADA, INSTITUTE OF SEDIMENTARY AND PETROLEUM GEOLOGY.

GEOLOGICAL SURVEY OF CANADA, CORDILLERAN DIVISION.

GEOLOGICAL SURVEY OF CANADA, ATLANTIC GEOSCIENCE CENTRE/BEDFORD INSTITUTE OF OCEANOGRAPHY.

**Index to Geological Survey of Canada Open Files/
Index des dossiers publics de la Commission géologique du Canada**

2116

A STUDY INTO THE FEASIBILITY OF MEASURING GRAVITY FROM AIRSHIPS; GILBERT, R, MACNAB, R; 1989; 46 page(s)

Availability/disponibilité:

Copies may be purchased/exemplaires en vente

PRECISION MICROFILMING SERVICES LIMITED.

Viewing/consultation

GEOLOGICAL SURVEY OF CANADA, MAP LIBRARY.

GEOLOGICAL SURVEY OF CANADA, INSTITUTE OF SEDIMENTARY AND PETROLEUM GEOLOGY.

GEOLOGICAL SURVEY OF CANADA, CORDILLERAN DIVISION.

GEOLOGICAL SURVEY OF CANADA, ATLANTIC GEOSCIENCE CENTRE/BEDFORD INSTITUTE OF OCEANOGRAPHY.

2117

ICE FORMATION IN SALINE SOILS; KONRAD, J M; 1989; 362 page(s)

Availability/disponibilité:

Copies may be purchased/exemplaires en vente

ASHLEY REPRODUCTIONS INC.

Viewing/consultation

GEOLOGICAL SURVEY OF CANADA, MAP LIBRARY.

GEOLOGICAL SURVEY OF CANADA, INSTITUTE OF SEDIMENTARY AND PETROLEUM GEOLOGY.

GEOLOGICAL SURVEY OF CANADA, CORDILLERAN DIVISION.

GEOLOGICAL SURVEY OF CANADA, ATLANTIC GEOSCIENCE CENTRE/BEDFORD INSTITUTE OF OCEANOGRAPHY.

2118

SURFICIAL GEOLOGY AND TILL COMPOSITION, NORTHWESTERN MANITOBA; KASZYCKI, C A; 1989; 73 page(s); 20 map(s)/carte(s); LOCATION, SAMPLE LOCATION, 1:250 000. GEOCHEMICAL, TRACE ELEMENT CONCENTRATION, 1:1 000 000.

Availability/disponibilité:

Copies may be purchased/exemplaires en vente

ASHLEY REPRODUCTIONS INC.

GEOLOGICAL SURVEY OF CANADA, PUBLICATIONS OFFICE.

Viewing/consultation

GEOLOGICAL SURVEY OF CANADA, MAP LIBRARY.

GEOLOGICAL SURVEY OF CANADA, INSTITUTE OF SEDIMENTARY AND PETROLEUM GEOLOGY.

GEOLOGICAL SURVEY OF CANADA, CORDILLERAN DIVISION.

GEOLOGICAL SURVEY OF CANADA, ATLANTIC GEOSCIENCE CENTRE/BEDFORD INSTITUTE OF OCEANOGRAPHY.

2119

DAWSON CRUISE 89-007, GULF OF ST. LAWRENCE; VILKS, G, RODRIGUES, C; 1989; 114 page(s)

Availability/disponibilité:

Copies may be purchased/exemplaires en vente

PRECISION MICROFILMING SERVICES LIMITED.

Viewing/consultation

GEOLOGICAL SURVEY OF CANADA, MAP LIBRARY.

GEOLOGICAL SURVEY OF CANADA, INSTITUTE OF SEDIMENTARY AND PETROLEUM GEOLOGY.

GEOLOGICAL SURVEY OF CANADA, CORDILLERAN DIVISION.

GEOLOGICAL SURVEY OF CANADA, ATLANTIC GEOSCIENCE CENTRE/BEDFORD INSTITUTE OF OCEANOGRAPHY.

**Index to Geological Survey of Canada Open Files/
Index des dossiers publics de la Commission géologique du Canada**

2120

SUBSAMPLING AND TESTING OF SABLE ISLAND BOREHOLE SAMPLES - LABORATORY TESTING PROGRAM;
JACQUES, WHITFORD AND ASSOCIATES LTD.; 1989; 356 page(s)

Availability/disponibilité:

Copies may be purchased/exemplaires en vente

PRECISION MICROFILMING SERVICES LIMITED.

Viewing/consultation

GEOLOGICAL SURVEY OF CANADA, MAP LIBRARY.

GEOLOGICAL SURVEY OF CANADA, INSTITUTE OF SEDIMENTARY AND PETROLEUM GEOLOGY.

GEOLOGICAL SURVEY OF CANADA, CORDILLERAN DIVISION.

GEOLOGICAL SURVEY OF CANADA, ATLANTIC GEOSCIENCE CENTRE/BEDFORD INSTITUTE OF
OCEANOGRAPHY.

2121

CENOZOIC FORAMINIFERAL INTERVAL ZONES AND SEQUENCE TOPS IN 66 EXPLORATION WELLS, BEAUFORT
- MACKENZIE BASIN; MCNEIL, D H , BIRCHARD, M C; 1989; 37 page(s)

Availability/disponibilité:

Copies may be purchased/exemplaires en vente

RILEY'S DATASHARE INTERNATIONAL LIMITED.

Viewing/consultation

GEOLOGICAL SURVEY OF CANADA, MAP LIBRARY.

GEOLOGICAL SURVEY OF CANADA, INSTITUTE OF SEDIMENTARY AND PETROLEUM GEOLOGY.

GEOLOGICAL SURVEY OF CANADA, CORDILLERAN DIVISION.

GEOLOGICAL SURVEY OF CANADA, ATLANTIC GEOSCIENCE CENTRE/BEDFORD INSTITUTE OF
OCEANOGRAPHY.

2122

MECHANICAL PROPERTIES OF ICE AND FROZEN SOIL; THURBER CONSULTANTS LTD.; 1989; 362 page(s)

Availability/disponibilité:

Copies may be purchased/exemplaires en vente

ASHLEY REPRODUCTIONS INC.

Viewing/consultation

GEOLOGICAL SURVEY OF CANADA, MAP LIBRARY.

GEOLOGICAL SURVEY OF CANADA, INSTITUTE OF SEDIMENTARY AND PETROLEUM GEOLOGY.

GEOLOGICAL SURVEY OF CANADA, CORDILLERAN DIVISION.

GEOLOGICAL SURVEY OF CANADA, ATLANTIC GEOSCIENCE CENTRE/BEDFORD INSTITUTE OF
OCEANOGRAPHY.

2123

GEOLOGY OF THE EPITHERMAL MOUNT SKUKUM GOLD DEPOSIT, YUKON TERRITORY; LOVE, D A; 1989; 51
page(s); 3 map(s)/carte(s); GEOLOGICAL, LITHOLOGICAL, 1:1 000. GEOLOGICAL, LITHOLOGICAL, 1:500. LOCATION,
DRILLHOLE LOCATIONS, 1:2 000.

Availability/disponibilité:

Copies may be purchased/exemplaires en vente

ASHLEY REPRODUCTIONS INC.

Viewing/consultation

GEOLOGICAL SURVEY OF CANADA, MAP LIBRARY.

GEOLOGICAL SURVEY OF CANADA, INSTITUTE OF SEDIMENTARY AND PETROLEUM GEOLOGY.

GEOLOGICAL SURVEY OF CANADA, CORDILLERAN DIVISION.

GEOLOGICAL SURVEY OF CANADA, ATLANTIC GEOSCIENCE CENTRE/BEDFORD INSTITUTE OF
OCEANOGRAPHY.

**Index to Geological Survey of Canada Open Files/
Index des dossiers publics de la Commission géologique du Canada**

2124

THE DEVELOPMENT OF ADVANCED TECHNOLOGY TO DISTINGUISH BETWEEN PRODUCTIVE DIAMONDIFEROUS AND BARREN DIATREMES; GEOLOGICAL SURVEY OF CANADA; 1989; 1183 page(s)

Availability/disponibilité:

Copies may be purchased/exemplaires en vente

RILEY'S DATASHARE INTERNATIONAL LIMITED.

Viewing/consultation

GEOLOGICAL SURVEY OF CANADA, MAP LIBRARY.

GEOLOGICAL SURVEY OF CANADA, INSTITUTE OF SEDIMENTARY AND PETROLEUM GEOLOGY.

GEOLOGICAL SURVEY OF CANADA, CORDILLERAN DIVISION.

GEOLOGICAL SURVEY OF CANADA, ATLANTIC GEOSCIENCE CENTRE/BEDFORD INSTITUTE OF OCEANOGRAPHY.

2125

PETROGRAPHY OF KUGMALLIT SEQUENCE SANDSTONES, BEAUFORT - MACKENZIE BASIN; NENTWICH, F W; 1989; 412 page(s)

Availability/disponibilité:

Copies may be purchased/exemplaires en vente

RILEY'S DATASHARE INTERNATIONAL LIMITED.

Viewing/consultation

GEOLOGICAL SURVEY OF CANADA, MAP LIBRARY.

GEOLOGICAL SURVEY OF CANADA, INSTITUTE OF SEDIMENTARY AND PETROLEUM GEOLOGY.

GEOLOGICAL SURVEY OF CANADA, CORDILLERAN DIVISION.

GEOLOGICAL SURVEY OF CANADA, ATLANTIC GEOSCIENCE CENTRE/BEDFORD INSTITUTE OF OCEANOGRAPHY.

2126

GEOLOGY, BEEHIVE MOUNTAIN - LIVINGSTONE RIVER AREA, ALBERTA - BRITISH COLUMBIA; NORRIS, D K; 1989; 2 map(s)/carte(s); GEOLOGICAL, STRUCTURAL, 1:50 000.

Availability/disponibilité:

Copies may be purchased/exemplaires en vente

RILEY'S DATASHARE INTERNATIONAL LIMITED.

Viewing/consultation

GEOLOGICAL SURVEY OF CANADA, MAP LIBRARY.

GEOLOGICAL SURVEY OF CANADA, INSTITUTE OF SEDIMENTARY AND PETROLEUM GEOLOGY.

GEOLOGICAL SURVEY OF CANADA, CORDILLERAN DIVISION.

GEOLOGICAL SURVEY OF CANADA, ATLANTIC GEOSCIENCE CENTRE/BEDFORD INSTITUTE OF OCEANOGRAPHY.

2127

EDDI: A FORTRAN COMPUTER PROGRAM TO PRODUCE CORRECTED MICROPROBE ANALYSES OF MINERALS USING AN ENERGY DISPERSIVE X-RAY SPECTROMETER; PRINGLE, G J; 1989; 210 page(s)

Availability/disponibilité:

Copies may be purchased/exemplaires en vente

GEOLOGICAL SURVEY OF CANADA, PUBLICATIONS OFFICE.

Viewing/consultation

GEOLOGICAL SURVEY OF CANADA, MAP LIBRARY.

GEOLOGICAL SURVEY OF CANADA, INSTITUTE OF SEDIMENTARY AND PETROLEUM GEOLOGY.

GEOLOGICAL SURVEY OF CANADA, CORDILLERAN DIVISION.

GEOLOGICAL SURVEY OF CANADA, ATLANTIC GEOSCIENCE CENTRE/BEDFORD INSTITUTE OF OCEANOGRAPHY.

**Index to Geological Survey of Canada Open Files/
Index des dossiers publics de la Commission géologique du Canada**

2128

KIMBERLITE TEST STUDY, SASKATCHEWAN, AIRBORNE GAMMA RAY SPECTROMETER SURVEY; GEOLOGICAL SURVEY OF CANADA; 1989; 3 map(s)/carte(s); LOCATION, FLIGHT LINES, 1:50 000. LOCATION, FLIGHT LINES, 1:100 000.

Availability/disponibilité:

Copies may be purchased/exemplaires en vente

ASHLEY REPRODUCTIONS INC.

Viewing/consultation

GEOLOGICAL SURVEY OF CANADA, MAP LIBRARY.

GEOLOGICAL SURVEY OF CANADA, INSTITUTE OF SEDIMENTARY AND PETROLEUM GEOLOGY.

GEOLOGICAL SURVEY OF CANADA, CORDILLERAN DIVISION.

GEOLOGICAL SURVEY OF CANADA, ATLANTIC GEOSCIENCE CENTRE/BEDFORD INSTITUTE OF OCEANOGRAPHY.

2129

THE ROOT BASIN; WILLIAMS, G K; 1989; 69 page(s)

Availability/disponibilité:

Copies may be purchased/exemplaires en vente

RILEY'S DATASHARE INTERNATIONAL LIMITED.

Viewing/consultation

GEOLOGICAL SURVEY OF CANADA, MAP LIBRARY.

GEOLOGICAL SURVEY OF CANADA, INSTITUTE OF SEDIMENTARY AND PETROLEUM GEOLOGY.

GEOLOGICAL SURVEY OF CANADA, CORDILLERAN DIVISION.

GEOLOGICAL SURVEY OF CANADA, ATLANTIC GEOSCIENCE CENTRE/BEDFORD INSTITUTE OF OCEANOGRAPHY.

2130

LITHOPROBE SEISMIC REFLECTION PROFILES FROM THE SOUTHEASTERN CANADIAN CORDILLERA; GREEN, A G, COOK, F A, MILKEREIT, B; 1989; 13 page(s); 5 map(s)/carte(s); LOCATION, SURVEY SITES, 1:50 000.

Availability/disponibilité:

Copies may be purchased/exemplaires en vente

ASHLEY REPRODUCTIONS INC.

Viewing/consultation

GEOLOGICAL SURVEY OF CANADA, MAP LIBRARY.

GEOLOGICAL SURVEY OF CANADA, INSTITUTE OF SEDIMENTARY AND PETROLEUM GEOLOGY.

GEOLOGICAL SURVEY OF CANADA, CORDILLERAN DIVISION.

GEOLOGICAL SURVEY OF CANADA, ATLANTIC GEOSCIENCE CENTRE/BEDFORD INSTITUTE OF OCEANOGRAPHY.

2131

LITHOPROBE SEISMIC REFLECTION PROFILES ACROSS THE KAPUSKASING STRUCTURE; MILKEREIT, B, GREEN, A G, COOK, F A, WEST, G F; 1989; 16 page(s); 9 map(s)/carte(s); LOCATION, SURVEY LINES, 1:50 000.

Availability/disponibilité:

Copies may be purchased/exemplaires en vente

ASHLEY REPRODUCTIONS INC.

Viewing/consultation

GEOLOGICAL SURVEY OF CANADA, MAP LIBRARY.

GEOLOGICAL SURVEY OF CANADA, INSTITUTE OF SEDIMENTARY AND PETROLEUM GEOLOGY.

GEOLOGICAL SURVEY OF CANADA, CORDILLERAN DIVISION.

GEOLOGICAL SURVEY OF CANADA, ATLANTIC GEOSCIENCE CENTRE/BEDFORD INSTITUTE OF OCEANOGRAPHY.

**Index to Geological Survey of Canada Open Files/
Index des dossiers publics de la Commission géologique du Canada**

2132

GOLD AND BASE METAL EXPLORATION USING DRIFT AS A SAMPLE MEDIUM, KAMINAK LAKE - TURQUETIL LAKE AREA, DISTRICT OF KEEWATIN ; SHILTS, W W, WYATT, P H; 1989; 168 page(s); 18 map(s)/carte(s); LOCATION, SAMPLE LOCATIONS, 1:50 000. GEOLOGICAL, LITHOLOGICAL, 1:250 000.

Availability/disponibilité:

Copies may be purchased/exemplaires en vente

ASHLEY REPRODUCTIONS INC.

GEOLOGICAL SURVEY OF CANADA, PUBLICATIONS OFFICE.

Viewing/consultation

GEOLOGICAL SURVEY OF CANADA, MAP LIBRARY.

GEOLOGICAL SURVEY OF CANADA, INSTITUTE OF SEDIMENTARY AND PETROLEUM GEOLOGY.

GEOLOGICAL SURVEY OF CANADA, CORDILLERAN DIVISION.

GEOLOGICAL SURVEY OF CANADA, ATLANTIC GEOSCIENCE CENTRE/BEDFORD INSTITUTE OF OCEANOGRAPHY.

2133

INVESTIGATIONS BY THE GEOLOGICAL SURVEY OF CANADA IN MANITOBA AND SASKATCHEWAN DURING THE 1984 - 1989 MINERAL DEVELOPMENT AGREEMENTS; GALLEY, A G; 1989; 194 page(s)

Availability/disponibilité:

Copies may be purchased/exemplaires en vente

ASHLEY REPRODUCTIONS INC.

Viewing/consultation

GEOLOGICAL SURVEY OF CANADA, MAP LIBRARY.

GEOLOGICAL SURVEY OF CANADA, INSTITUTE OF SEDIMENTARY AND PETROLEUM GEOLOGY.

GEOLOGICAL SURVEY OF CANADA, CORDILLERAN DIVISION.

GEOLOGICAL SURVEY OF CANADA, ATLANTIC GEOSCIENCE CENTRE/BEDFORD INSTITUTE OF OCEANOGRAPHY.

2134

EASTERN CANADA SEISMIC STUDIES, JULY 1988 TO JUNE 1989; WETMILLER, R J, LYONS, J A, SHANNON, W E, MUNRO, P S, THOMAS, J T, ANDREW, M D, LAMONTAGNE, M, WONG, C, ANGLIN, F M, PLOUFFE, M, LAPOINTE, S P, ADAMS, J, DRYSDALE, J A; 1989; 57 page(s)

Availability/disponibilité:

Copies may be purchased/exemplaires en vente

ASHLEY REPRODUCTIONS INC.

Viewing/consultation

GEOLOGICAL SURVEY OF CANADA, MAP LIBRARY.

GEOLOGICAL SURVEY OF CANADA, INSTITUTE OF SEDIMENTARY AND PETROLEUM GEOLOGY.

GEOLOGICAL SURVEY OF CANADA, CORDILLERAN DIVISION.

GEOLOGICAL SURVEY OF CANADA, ATLANTIC GEOSCIENCE CENTRE/BEDFORD INSTITUTE OF OCEANOGRAPHY.

2135

GEOLOGY, TANQUARY FIORD, DISTRICT OF FRANKLIN, NORTHWEST TERRITORIES; TRETTIN, H P, MAYR, U; 1990; 1 map(s)/carte(s); GEOLOGICAL, LITHOLOGICAL, 1:125 000.

Availability/disponibilité:

Copies may be purchased/exemplaires en vente

RILEY'S DATASHARE INTERNATIONAL LIMITED.

Viewing/consultation

GEOLOGICAL SURVEY OF CANADA, MAP LIBRARY.

GEOLOGICAL SURVEY OF CANADA, INSTITUTE OF SEDIMENTARY AND PETROLEUM GEOLOGY.

GEOLOGICAL SURVEY OF CANADA, CORDILLERAN DIVISION.

GEOLOGICAL SURVEY OF CANADA, ATLANTIC GEOSCIENCE CENTRE/BEDFORD INSTITUTE OF OCEANOGRAPHY.

**Index to Geological Survey of Canada Open Files/
Index des dossiers publics de la Commission géologique du Canada**

2136

GEOLOGY, LADY FRANKLIN BAY, DISTRICT OF FRANKLIN, NORTHWEST TERRITORIES; TRETTIN, H P, MAYR, U; 1990; 1 map(s)/carte(s); GEOLOGICAL, LITHOLOGICAL, 1:125 000.

Availability/disponibilité:

Copies may be purchased/exemplaires en vente

RILEY'S DATASHARE INTERNATIONAL LIMITED.

Viewing/consultation

GEOLOGICAL SURVEY OF CANADA, MAP LIBRARY.

GEOLOGICAL SURVEY OF CANADA, INSTITUTE OF SEDIMENTARY AND PETROLEUM GEOLOGY.

GEOLOGICAL SURVEY OF CANADA, CORDILLERAN DIVISION.

GEOLOGICAL SURVEY OF CANADA, ATLANTIC GEOSCIENCE CENTRE/BEDFORD INSTITUTE OF OCEANOGRAPHY.

2137

GEOLOGY, M'CLINTOCK INLET, DISTRICT OF FRANKLIN, NORTHWEST TERRITORIES; TRETTIN, H P, MAYR, U; 1990; 1 map(s)/carte(s); GEOLOGICAL, LITHOLOGICAL, 1:125 000.

Availability/disponibilité:

Copies may be purchased/exemplaires en vente

RILEY'S DATASHARE INTERNATIONAL LIMITED.

Viewing/consultation

GEOLOGICAL SURVEY OF CANADA, MAP LIBRARY.

GEOLOGICAL SURVEY OF CANADA, INSTITUTE OF SEDIMENTARY AND PETROLEUM GEOLOGY.

GEOLOGICAL SURVEY OF CANADA, CORDILLERAN DIVISION.

GEOLOGICAL SURVEY OF CANADA, ATLANTIC GEOSCIENCE CENTRE/BEDFORD INSTITUTE OF OCEANOGRAPHY.

2138

GEOLOGY, CLEMENTS MARKHAM INLET AND ROBESON CHANNEL, DISTRICT OF FRANKLIN, NORTHWEST TERRITORIES; TRETTIN, H P, MAYR, U; 1990; 2 map(s)/carte(s); GEOLOGICAL, LITHOLOGICAL, 1:125 000.

Availability/disponibilité:

Copies may be purchased/exemplaires en vente

RILEY'S DATASHARE INTERNATIONAL LIMITED.

Viewing/consultation

GEOLOGICAL SURVEY OF CANADA, MAP LIBRARY.

GEOLOGICAL SURVEY OF CANADA, INSTITUTE OF SEDIMENTARY AND PETROLEUM GEOLOGY.

GEOLOGICAL SURVEY OF CANADA, CORDILLERAN DIVISION.

GEOLOGICAL SURVEY OF CANADA, ATLANTIC GEOSCIENCE CENTRE/BEDFORD INSTITUTE OF OCEANOGRAPHY.

2139

BEDROCK GEOLOGY, ELLESMERE ISLAND PARK RESERVE; TRETTIN, H P; 1989; 51 page(s)

Availability/disponibilité:

Copies may be purchased/exemplaires en vente

PRECISION MICROFILMING SERVICES LIMITED.

Viewing/consultation

GEOLOGICAL SURVEY OF CANADA, MAP LIBRARY.

GEOLOGICAL SURVEY OF CANADA, INSTITUTE OF SEDIMENTARY AND PETROLEUM GEOLOGY.

GEOLOGICAL SURVEY OF CANADA, CORDILLERAN DIVISION.

GEOLOGICAL SURVEY OF CANADA, ATLANTIC GEOSCIENCE CENTRE/BEDFORD INSTITUTE OF OCEANOGRAPHY.

**Index to Geological Survey of Canada Open Files/
Index des dossiers publics de la Commission géologique du Canada**

2140

STRESS IN SEDIMENTARY BASINS SEMINAR; BELL, J S; 1989; 96 page(s); GEOLOGICAL

Availability/disponibilité:

Copies may be purchased/exemplaires en vente

RILEY'S DATASHARE INTERNATIONAL LIMITED.

Viewing/consultation

GEOLOGICAL SURVEY OF CANADA, MAP LIBRARY.

GEOLOGICAL SURVEY OF CANADA, INSTITUTE OF SEDIMENTARY AND PETROLEUM GEOLOGY.

GEOLOGICAL SURVEY OF CANADA, CORDILLERAN DIVISION.

GEOLOGICAL SURVEY OF CANADA, ATLANTIC GEOSCIENCE CENTRE/BEDFORD INSTITUTE OF OCEANOGRAPHY.

2141

EVALUATION OF PETROGRAPHIC AND MINERALOGIC ANALYSIS FOR MARINE PLACER SEDIMENTS; HEIN, F J; 1989; 73 page(s)

Availability/disponibilité:

Copies may be purchased/exemplaires en vente

PRECISION MICROFILMING SERVICES LIMITED.

Viewing/consultation

GEOLOGICAL SURVEY OF CANADA, MAP LIBRARY.

GEOLOGICAL SURVEY OF CANADA, INSTITUTE OF SEDIMENTARY AND PETROLEUM GEOLOGY.

GEOLOGICAL SURVEY OF CANADA, CORDILLERAN DIVISION.

GEOLOGICAL SURVEY OF CANADA, ATLANTIC GEOSCIENCE CENTRE/BEDFORD INSTITUTE OF OCEANOGRAPHY.

2142

SUMMARY OF RESEARCH ACTIVITIES DURING 1987 - 1989 VISITING FELLOWSHIP AT THE ATLANTIC GEOSCIENCE CENTRE; HEQUETTE, A; 1989; 304 page(s)

Availability/disponibilité:

Viewing/consultation

GEOLOGICAL SURVEY OF CANADA, MAP LIBRARY.

GEOLOGICAL SURVEY OF CANADA, INSTITUTE OF SEDIMENTARY AND PETROLEUM GEOLOGY.

GEOLOGICAL SURVEY OF CANADA, CORDILLERAN DIVISION.

GEOLOGICAL SURVEY OF CANADA, ATLANTIC GEOSCIENCE CENTRE/BEDFORD INSTITUTE OF OCEANOGRAPHY.

2143

CRUISE REPORT 88-018 [B] PHASE II; 88-018[B] PHASE III, F.R.V. NAVÍCULA, YARMOUTH, SOUTH - YARMOUTH, NORTH, JUNE 5TH - JUNE 17TH, 1988; MILLER, R O, FADER, G B J; 1989; 24 page(s); 2 map(s)/carte(s); GEOLOGICAL, SEABED SEDIMENTS, 1:60 000.

Availability/disponibilité:

Copies may be purchased/exemplaires en vente

PRECISION MICROFILMING SERVICES LIMITED.

Viewing/consultation

GEOLOGICAL SURVEY OF CANADA, MAP LIBRARY.

GEOLOGICAL SURVEY OF CANADA, INSTITUTE OF SEDIMENTARY AND PETROLEUM GEOLOGY.

GEOLOGICAL SURVEY OF CANADA, CORDILLERAN DIVISION.

GEOLOGICAL SURVEY OF CANADA, ATLANTIC GEOSCIENCE CENTRE/BEDFORD INSTITUTE OF OCEANOGRAPHY.

**Index to Geological Survey of Canada Open Files/
Index des dossiers publics de la Commission géologique du Canada**

2144

CANADA - NEWFOUNDLAND MINERAL DEVELOPMENT AGREEMENT, LIST OF OUTPUTS PRODUCED BY THE GEOLOGICAL SURVEY OF CANADA DURING THE YEARS 1984 THROUGH 1989; GEOLOGICAL SURVEY OF CANADA; 1989; 36 page(s)

Availability/disponibilité:

Copies may be purchased/exemplaires en vente
ASHLEY REPRODUCTIONS INC.

Viewing/consultation

GEOLOGICAL SURVEY OF CANADA, MAP LIBRARY.
GEOLOGICAL SURVEY OF CANADA, INSTITUTE OF SEDIMENTARY AND PETROLEUM GEOLOGY.
GEOLOGICAL SURVEY OF CANADA, CORDILLERAN DIVISION.
GEOLOGICAL SURVEY OF CANADA, ATLANTIC GEOSCIENCE CENTRE/BEDFORD INSTITUTE OF OCEANOGRAPHY.

2145

CANADA - NEW BRUNSWICK MINERAL DEVELOPMENT AGREEMENT, LIST OF OUTPUTS PRODUCED BY THE GEOLOGICAL SURVEY OF CANADA DURING THE YEARS 1984 THROUGH 1989; GEOLOGICAL SURVEY OF CANADA; 1989; 34 page(s)

Availability/disponibilité:

Copies may be purchased/exemplaires en vente
ASHLEY REPRODUCTIONS INC.

Viewing/consultation

GEOLOGICAL SURVEY OF CANADA, MAP LIBRARY.
GEOLOGICAL SURVEY OF CANADA, INSTITUTE OF SEDIMENTARY AND PETROLEUM GEOLOGY.
GEOLOGICAL SURVEY OF CANADA, CORDILLERAN DIVISION.
GEOLOGICAL SURVEY OF CANADA, ATLANTIC GEOSCIENCE CENTRE/BEDFORD INSTITUTE OF OCEANOGRAPHY.

2146

CANADA - NOVA SCOTIA MINERAL DEVELOPMENT AGREEMENT, LIST OF OUTPUTS PRODUCED BY THE GEOLOGICAL SURVEY OF CANADA DURING THE YEARS 1984 THROUGH 1989; GEOLOGICAL SURVEY OF CANADA; 1989; 58 page(s)

Availability/disponibilité:

Copies may be purchased/exemplaires en vente
ASHLEY REPRODUCTIONS INC.

Viewing/consultation

GEOLOGICAL SURVEY OF CANADA, MAP LIBRARY.
GEOLOGICAL SURVEY OF CANADA, INSTITUTE OF SEDIMENTARY AND PETROLEUM GEOLOGY.
GEOLOGICAL SURVEY OF CANADA, CORDILLERAN DIVISION.
GEOLOGICAL SURVEY OF CANADA, ATLANTIC GEOSCIENCE CENTRE/BEDFORD INSTITUTE OF OCEANOGRAPHY.

2147

BIBLIOGRAPHY OF PUBLICATIONS BY THE STAFF OF THE ATLANTIC GEOSCIENCE CENTRE; SHERIN, A G, COLLINS, L, MERCHANT, S; 1989 ; 255 page(s)

Availability/disponibilité:

Copies may be purchased/exemplaires en vente
PRECISION MICROFILMING SERVICES LIMITED.

Viewing/consultation

GEOLOGICAL SURVEY OF CANADA, MAP LIBRARY.
GEOLOGICAL SURVEY OF CANADA, INSTITUTE OF SEDIMENTARY AND PETROLEUM GEOLOGY.
GEOLOGICAL SURVEY OF CANADA, CORDILLERAN DIVISION.
GEOLOGICAL SURVEY OF CANADA, ATLANTIC GEOSCIENCE CENTRE/BEDFORD INSTITUTE OF OCEANOGRAPHY.

**Index to Geological Survey of Canada Open Files/
Index des dossiers publics de la Commission géologique du Canada**

2148

GEOLOGY OF THE PORTAGE BROOK INTRUSION, NEW BRUNSWICK; PAKTUNC, D; 1989; 1 map(s)/carte(s); GEOLOGICAL, LITHOLOGICAL, 1:10 000.

Availability/disponibilité:

Copies may be purchased/exemplaires en vente
ASHLEY REPRODUCTIONS INC.

Viewing/consultation

GEOLOGICAL SURVEY OF CANADA, MAP LIBRARY.
GEOLOGICAL SURVEY OF CANADA, INSTITUTE OF SEDIMENTARY AND PETROLEUM GEOLOGY.
GEOLOGICAL SURVEY OF CANADA, CORDILLERAN DIVISION.
GEOLOGICAL SURVEY OF CANADA, ATLANTIC GEOSCIENCE CENTRE/BEDFORD INSTITUTE OF OCEANOGRAPHY.

2149

OVERBURDEN DRILLING PROGRAM IN THE SAINT JOHN VALLEY AND THE BAIE DES CHALEURS COASTAL AREA OF NORTHERN NEW BRUNSWICK; TILL GEOCHEMISTRY AND BOREHOLE LOGS; LAMOTHE, M; 1990; 84 page(s)

Availability/disponibilité:

Copies may be purchased/exemplaires en vente
ASHLEY REPRODUCTIONS INC.

Viewing/consultation

GEOLOGICAL SURVEY OF CANADA, MAP LIBRARY.
GEOLOGICAL SURVEY OF CANADA, INSTITUTE OF SEDIMENTARY AND PETROLEUM GEOLOGY.
GEOLOGICAL SURVEY OF CANADA, CORDILLERAN DIVISION.
GEOLOGICAL SURVEY OF CANADA, ATLANTIC GEOSCIENCE CENTRE/BEDFORD INSTITUTE OF OCEANOGRAPHY.

2151

AIRBORNE GAMMA RAY SPECTROMETRIC COLOUR MAPS FOR SUDBURY AND DISTRICT, NORTHERN ONTARIO, 1989; HETU, R; 1989; 11 map(s)/carte(s); GEOPHYSICAL, GAMMA-RAY SPECTROMETRIC, 1:500 000. GEOLOGICAL, REGIONAL GEOLOGY, 1:500 000.

Availability/disponibilité:

Copies may be purchased/exemplaires en vente
ASHLEY REPRODUCTIONS INC.

Viewing/consultation

GEOLOGICAL SURVEY OF CANADA, MAP LIBRARY.
GEOLOGICAL SURVEY OF CANADA, INSTITUTE OF SEDIMENTARY AND PETROLEUM GEOLOGY.
GEOLOGICAL SURVEY OF CANADA, CORDILLERAN DIVISION.
GEOLOGICAL SURVEY OF CANADA, ATLANTIC GEOSCIENCE CENTRE/BEDFORD INSTITUTE OF OCEANOGRAPHY.

2152

GEOSCIENCE MAP SYMBOLS [NOVEMBER 1989] USED BY FEDERAL, PROVINCIAL AND TERRITORIAL GEOSCIENCE ORGANIZATIONS/SYMBOLS DE CARTE GEOSCIENTIFIQUE [NOVEMBRE 1989] UTILISES PAR LES ORGANISMES FEDERAUX, PROVINCIAUX ET TERRITORIAUX OEUVRANT DANS LE DOMAINE GEOSCIENTIFIQUE; GEOLOGICAL SURVEY OF CANADA; 1990; 1 page(s)

Availability/disponibilité:

Copies may be purchased/exemplaires en vente
GEOLOGICAL SURVEY OF CANADA, INSTITUTE OF SEDIMENTARY AND PETROLEUM GEOLOGY.
GEOLOGICAL SURVEY OF CANADA, PUBLICATIONS OFFICE.

Viewing/consultation

GEOLOGICAL SURVEY OF CANADA, MAP LIBRARY.
GEOLOGICAL SURVEY OF CANADA, INSTITUTE OF SEDIMENTARY AND PETROLEUM GEOLOGY.
GEOLOGICAL SURVEY OF CANADA, CORDILLERAN DIVISION.
GEOLOGICAL SURVEY OF CANADA, ATLANTIC GEOSCIENCE CENTRE/BEDFORD INSTITUTE OF OCEANOGRAPHY.

**Index to Geological Survey of Canada Open Files/
Index des dossiers publics de la Commission géologique du Canada**

2153

GRAVITY, [BOUGUER ANOMALIES], PEEL SOUND, DISTRICT OF FRANKLIN, N.W.T./GRAVITE, [ANOMALIES DE BOUGUER], PEEL SOUND, DISTRICT DE FRANKLIN, T.N.O.; GEOLOGICAL SURVEY OF CANADA; 1989; 1 map(s)/carte(s); GEOPHYSICAL, BOUGUER ANOMALY, 1:1 000 000.

Availability/disponibilité:

Copies may be purchased/exemplaires en vente

GEOLOGICAL SURVEY OF CANADA, GEOPHYSICAL DATA CENTRE.

Viewing/consultation

GEOLOGICAL SURVEY OF CANADA, MAP LIBRARY.

GEOLOGICAL SURVEY OF CANADA, INSTITUTE OF SEDIMENTARY AND PETROLEUM GEOLOGY.

GEOLOGICAL SURVEY OF CANADA, CORDILLERAN DIVISION.

GEOLOGICAL SURVEY OF CANADA, ATLANTIC GEOSCIENCE CENTRE/BEDFORD INSTITUTE OF OCEANOGRAPHY.

2154

FIFTEEN HUNDRED REFERENCES FOR JURASSIC AND LOWER CRETACEOUS FORMINIFERA; THOMAS, F C, HASEN, R A; 1990; 113 page(s)

Availability/disponibilité:

Copies may be purchased/exemplaires en vente

GEOLOGICAL SURVEY OF CANADA, ATLANTIC GEOSCIENCE CENTRE/BEDFORD INSTITUTE OF OCEANOGRAPHY.

PRECISION MICROFILMING SERVICES LIMITED.

Viewing/consultation

GEOLOGICAL SURVEY OF CANADA, MAP LIBRARY.

GEOLOGICAL SURVEY OF CANADA, INSTITUTE OF SEDIMENTARY AND PETROLEUM GEOLOGY.

GEOLOGICAL SURVEY OF CANADA, CORDILLERAN DIVISION.

GEOLOGICAL SURVEY OF CANADA, ATLANTIC GEOSCIENCE CENTRE/BEDFORD INSTITUTE OF OCEANOGRAPHY.

2155

NORMAN WELLS PIPELINE MONITORING SITES GROUND TEMPERATURE DATA FILE: 1988; BURGESS, M M, NAUFAL, J A; 1990; 201 page(s)

Availability/disponibilité:

Copies may be purchased/exemplaires en vente

ASHLEY REPRODUCTIONS INC.

Viewing/consultation

GEOLOGICAL SURVEY OF CANADA, MAP LIBRARY.

GEOLOGICAL SURVEY OF CANADA, INSTITUTE OF SEDIMENTARY AND PETROLEUM GEOLOGY.

GEOLOGICAL SURVEY OF CANADA, CORDILLERAN DIVISION.

GEOLOGICAL SURVEY OF CANADA, ATLANTIC GEOSCIENCE CENTRE/BEDFORD INSTITUTE OF OCEANOGRAPHY.

2170

GLACIAL HISTORY, DRIFT COMPOSITION, AND TILL GEOCHEMISTRY, LABRADOR; KLASSEN, R A, THOMPSON, F J; 1990; 25 page(s); 62 map(s)/carte(s); GEOCHEMICAL, ELEMENT DISTRIBUTION, 1:3 500 000. GEOCHEMICAL, ELEMENT DISTRIBUTION, 1:1 200 000. GEOLOGICAL, REGIONAL GEOLOGY, 1:1 200 000. GEOLOGICAL, REGIONAL GEOLOGY, 1:3 500 000.

Availability/disponibilité:

Copies may be purchased/exemplaires en vente

ASHLEY REPRODUCTIONS INC.

Viewing/consultation

GEOLOGICAL SURVEY OF CANADA, MAP LIBRARY.

GEOLOGICAL SURVEY OF CANADA, INSTITUTE OF SEDIMENTARY AND PETROLEUM GEOLOGY.

GEOLOGICAL SURVEY OF CANADA, CORDILLERAN DIVISION.

GEOLOGICAL SURVEY OF CANADA, ATLANTIC GEOSCIENCE CENTRE/BEDFORD INSTITUTE OF OCEANOGRAPHY.

**Index to Geological Survey of Canada Open Files/
Index des dossiers publics de la Commission géologique du Canada**

2171

PRELIMINARY REPORT ON WHOLE ROCK ANALYSES FROM LITHOGEOCHEMICAL STUDY OF RED MANGANIFEROUS SLATE AND BLACK SLATE - CHERT IN THE MIRAMICHI TERRANE, NEW BRUNSWICK; WATSON, G P; 1990; 43 page(s)

Availability/disponibilité:

Copies may be purchased/exemplaires en vente

ASHLEY REPRODUCTIONS INC.

GEOLOGICAL SURVEY OF CANADA, PUBLICATIONS OFFICE.

Viewing/consultation

GEOLOGICAL SURVEY OF CANADA, MAP LIBRARY.

GEOLOGICAL SURVEY OF CANADA, INSTITUTE OF SEDIMENTARY AND PETROLEUM GEOLOGY.

GEOLOGICAL SURVEY OF CANADA, CORDILLERAN DIVISION.

GEOLOGICAL SURVEY OF CANADA, ATLANTIC GEOSCIENCE CENTRE/BEDFORD INSTITUTE OF OCEANOGRAPHY.

2172

GEOLOGY OF PRINCE GEORGE [EAST HALF] MAP AREA [93G/E], DESCRIPTIVE NOTES AND FOSSIL LIST; STRUIK, L C, FULLER, E A, LYNCH, T E; 1990; 20 page(s); 4 map(s)/carte(s); GEOLOGICAL, BEDROCK GEOLOGY, 1:250 000. GEOLOGICAL, MINERAL OCCURRENCES, 1:250 000. GEOLOGICAL, FOSSIL LOCATIONS, 1:250 000. GEOLOGICAL, SURFICIAL GEOLOGY, 1:250 000.

Availability/disponibilité:

Copies may be purchased/exemplaires en vente

GEOLOGICAL SURVEY OF CANADA, CORDILLERAN DIVISION.

Viewing/consultation

GEOLOGICAL SURVEY OF CANADA, MAP LIBRARY.

GEOLOGICAL SURVEY OF CANADA, INSTITUTE OF SEDIMENTARY AND PETROLEUM GEOLOGY.

GEOLOGICAL SURVEY OF CANADA, CORDILLERAN DIVISION.

GEOLOGICAL SURVEY OF CANADA, ATLANTIC GEOSCIENCE CENTRE/BEDFORD INSTITUTE OF OCEANOGRAPHY.

2173

NATIONAL GEOCHEMICAL RECONNAISSANCE STREAM SEDIMENT AND WATER GEOCHEMICAL DATA, EAST - CENTRAL YUKON TERRITORY [105J]; HORN BROOK, E H W, FRISKE, P W B, LYNCH, J J, MCCURDY, M W, GROSS, H, GALLETTA, A C, DURHAM, C C; 1990; 140 page(s); 49 map(s)/carte(s); GEOCHEMICAL, ELEMENT DISTRIBUTION, 1:500 000. LOCATION, SAMPLE LOCATION, 1:500 000. LOCATION, SAMPLE LOCATION, 1:250 000. GEOLOGICAL, REGIONAL GEOLOGY, 1:500 000. GEOCHEMICAL, STREAM SEDIMENTS, 1:250 000.

Availability/disponibilité:

Copies may be purchased/exemplaires en vente

DEPARTMENT OF INDIAN AFFAIRS AND NORTHERN DEVELOPMENT, RESIDENT GEOLOGISTS OFFICE [WHITEHORSE].

GEOLOGICAL SURVEY OF CANADA, PUBLICATIONS OFFICE.

Viewing/consultation

GEOLOGICAL SURVEY OF CANADA, MAP LIBRARY.

GEOLOGICAL SURVEY OF CANADA, INSTITUTE OF SEDIMENTARY AND PETROLEUM GEOLOGY.

GEOLOGICAL SURVEY OF CANADA, CORDILLERAN DIVISION.

GEOLOGICAL SURVEY OF CANADA, ATLANTIC GEOSCIENCE CENTRE/BEDFORD INSTITUTE OF OCEANOGRAPHY.

**Index to Geological Survey of Canada Open Files/
Index des dossiers publics de la Commission géologique du Canada**

2174

NATIONAL GEOCHEMICAL RECONNAISSANCE STREAM SEDIMENT AND WATER GEOCHEMICAL DATA, CENTRAL YUKON TERRITORY [105K/E]; FRISKE, P W B, HORN BROOK, E H W, LYNCH, J J, MCCURDY, M W, GROSS, H, GALLETTA, A C, DURHAM, C C; 1990; 140 page(s); 49 map(s)/carte(s); GEOCHEMICAL, ELEMENT DISTRIBUTION, 1:500 000. LOCATION, SAMPLE LOCATION, 1:500 000. LOCATION, SAMPLE LOCATION, 1:250 000. GEOLOGICAL, REGIONAL GEOLOGY, 1:500 000. GEOCHEMICAL, STREAM SEDIMENTS, 1:250 000.

Availability/disponibilité:

Copies may be purchased/exemplaires en vente

DEPARTMENT OF INDIAN AFFAIRS AND NORTHERN DEVELOPMENT, RESIDENT GEOLOGISTS OFFICE
[WHITEHORSE].

GEOLOGICAL SURVEY OF CANADA, PUBLICATIONS OFFICE.

Viewing/consultation

GEOLOGICAL SURVEY OF CANADA, MAP LIBRARY.

GEOLOGICAL SURVEY OF CANADA, INSTITUTE OF SEDIMENTARY AND PETROLEUM GEOLOGY.

GEOLOGICAL SURVEY OF CANADA, CORDILLERAN DIVISION.

GEOLOGICAL SURVEY OF CANADA, ATLANTIC GEOSCIENCE CENTRE/BEDFORD INSTITUTE OF OCEANOGRAPHY.

2175

NATIONAL GEOCHEMICAL RECONNAISSANCE STREAM SEDIMENT AND WATER GEOCHEMICAL DATA, EAST CENTRAL YUKON TERRITORY [106D; PARTS OF 106C, 106E AND 106F]; HORN BROOK, E H W, FRISKE, P W B, LYNCH, J J, MCCURDY, M W, GROSS, H, GALLETTA, A C, DURHAM, C C; 1990; 210 page(s); 42 map(s)/carte(s); GEOCHEMICAL, ELEMENT DISTRIBUTION, 1:500 000. LOCATION, SAMPLE LOCATION, 1:500 000. LOCATION, SAMPLE LOCATION, 1:250 000. GEOLOGICAL, REGIONAL GEOLOGY, 1:500 000. GEOCHEMICAL, STREAM SEDIMENTS, 1:250 000.

Availability/disponibilité:

Copies may be purchased/exemplaires en vente

DEPARTMENT OF INDIAN AFFAIRS AND NORTHERN DEVELOPMENT, RESIDENT GEOLOGISTS OFFICE
[WHITEHORSE].

GEOLOGICAL SURVEY OF CANADA, PUBLICATIONS OFFICE.

Viewing/consultation

GEOLOGICAL SURVEY OF CANADA, MAP LIBRARY.

GEOLOGICAL SURVEY OF CANADA, INSTITUTE OF SEDIMENTARY AND PETROLEUM GEOLOGY.

GEOLOGICAL SURVEY OF CANADA, CORDILLERAN DIVISION.

GEOLOGICAL SURVEY OF CANADA, ATLANTIC GEOSCIENCE CENTRE/BEDFORD INSTITUTE OF OCEANOGRAPHY.

2176

NATIONAL GEOCHEMICAL RECONNAISSANCE STREAM SEDIMENT AND WATER GEOCHEMICAL DATA, CENTRAL YUKON TERRITORY [116A AND 116H SOUTH]; FRISKE, P W B, HORN BROOK, E H W, LYNCH, J J, MCCURDY, M W, GROSS, H, GALLETTA, A C, DURHAM, C C; 1990; 160 page(s); 42 map(s)/carte(s); GEOCHEMICAL, ELEMENT DISTRIBUTION, 1:500 000. LOCATION, SAMPLE LOCATION, 1:500 000. LOCATION, SAMPLE LOCATION, 1:250 000. GEOLOGICAL, REGIONAL GEOLOGY, 1:500 000. GEOCHEMICAL, STREAM SEDIMENTS, 1:250 000.

Availability/disponibilité:

Copies may be purchased/exemplaires en vente

DEPARTMENT OF INDIAN AFFAIRS AND NORTHERN DEVELOPMENT, RESIDENT GEOLOGISTS OFFICE
[WHITEHORSE].

GEOLOGICAL SURVEY OF CANADA, PUBLICATIONS OFFICE.

Viewing/consultation

GEOLOGICAL SURVEY OF CANADA, MAP LIBRARY.

GEOLOGICAL SURVEY OF CANADA, INSTITUTE OF SEDIMENTARY AND PETROLEUM GEOLOGY.

GEOLOGICAL SURVEY OF CANADA, CORDILLERAN DIVISION.

GEOLOGICAL SURVEY OF CANADA, ATLANTIC GEOSCIENCE CENTRE/BEDFORD INSTITUTE OF OCEANOGRAPHY.

**Index to Geological Survey of Canada Open Files/
Index des dossiers publics de la Commission géologique du Canada**

2177

NATIONAL GEOCHEMICAL RECONNAISSANCE LAKE SEDIMENT AND WATER DATA, CENTRAL NORTHERN ONTARIO [PARTS OF NTS 42E, 42L AND 52H]; HORN BROOK, E H W, FRISKE, P W B, LYNCH, J J, MCCURDY, M W, GROSS, H, GALLETTA, A C, DURHAM, C C; 1990; 135 page(s); 49 map(s)/carte(s); GEOCHEMICAL, ELEMENT DISTRIBUTION, 1:500 000. LOCATION, SAMPLE LOCATION, 1:500 000. LOCATION, SAMPLE LOCATION, 1:250 000. GEOLOGICAL, REGIONAL GEOLOGY, 1:500 000. GEOCHEMICAL, STREAM SEDIMENTS, 1:250 000.

Availability/disponibilité:

Copies may be purchased/exemplaires en vente

MINING RECORDERS OFFICE [TORONTO].

MINING RECORDERS OFFICE [THUNDER BAY].

GEOLOGICAL SURVEY OF CANADA, PUBLICATIONS OFFICE.

Viewing/consultation

GEOLOGICAL SURVEY OF CANADA, MAP LIBRARY.

GEOLOGICAL SURVEY OF CANADA, INSTITUTE OF SEDIMENTARY AND PETROLEUM GEOLOGY.

GEOLOGICAL SURVEY OF CANADA, CORDILLERAN DIVISION.

GEOLOGICAL SURVEY OF CANADA, ATLANTIC GEOSCIENCE CENTRE/BEDFORD INSTITUTE OF OCEANOGRAPHY.

2178

NATIONAL GEOCHEMICAL RECONNAISSANCE STREAM SEDIMENT AND WATER INFILL DATA, LARDER LAKE REGION, NORTHEASTERN ONTARIO [PARTS OF NTS 31M/13 AND 31D/4]; FRISKE, P W B, BATH, A C, MCCURDY, M W; 1990; 80 page(s); 46 map(s)/carte(s); GEOCHEMICAL, ELEMENT DISTRIBUTION, 1:500 000. LOCATION, SAMPLE LOCATION, 1:500 000. LOCATION, SAMPLE LOCATION, 1:250 000. GEOLOGICAL, REGIONAL GEOLOGY, 1:500 000. GEOCHEMICAL, STREAM SEDIMENTS, 1:250 000.

Availability/disponibilité:

Copies may be purchased/exemplaires en vente

MINING RECORDERS OFFICE [TORONTO].

MINING RECORDERS OFFICE [TIMMINS].

REGIONAL GEOLOGIST'S OFFICE [COBALT].

MINING RECORDERS OFFICE [KIRKLAND LAKE].

GEOLOGICAL SURVEY OF CANADA, PUBLICATIONS OFFICE.

Viewing/consultation

GEOLOGICAL SURVEY OF CANADA, MAP LIBRARY.

GEOLOGICAL SURVEY OF CANADA, INSTITUTE OF SEDIMENTARY AND PETROLEUM GEOLOGY.

GEOLOGICAL SURVEY OF CANADA, CORDILLERAN DIVISION.

GEOLOGICAL SURVEY OF CANADA, ATLANTIC GEOSCIENCE CENTRE/BEDFORD INSTITUTE OF OCEANOGRAPHY.

2179

NATIONAL GEOCHEMICAL RECONNAISSANCE LAKE SEDIMENT AND WATER DATA, THUNDER BAY REGION, NORTHWESTERN ONTARIO [NTS 52A AND 52H SOUTH]; FRISKE, P W B, HORN BROOK, E H W, LYNCH, J J, MCCURDY, M W, GROSS, H, GALLETTA, A C, DURHAM, C C; 1990; 140 page(s); 44 map(s)/carte(s); LOCATION, SAMPLE LOCATIONS, 1:500 000. GEOCHEMICAL, ELEMENT DISTRIBUTION, 1:150 000. GEOLOGICAL, BEDROCK GEOLOGY, 1:150 000.

Availability/disponibilité:

Copies may be purchased/exemplaires en vente

GEOLOGICAL SURVEY OF CANADA, PUBLICATIONS OFFICE.

MINING RECORDERS OFFICE [TORONTO].

MINING RECORDERS OFFICE [THUNDER BAY].

Viewing/consultation

GEOLOGICAL SURVEY OF CANADA, MAP LIBRARY.

GEOLOGICAL SURVEY OF CANADA, INSTITUTE OF SEDIMENTARY AND PETROLEUM GEOLOGY.

GEOLOGICAL SURVEY OF CANADA, CORDILLERAN DIVISION.

GEOLOGICAL SURVEY OF CANADA, ATLANTIC GEOSCIENCE CENTRE/BEDFORD INSTITUTE OF OCEANOGRAPHY.

MINING RECORDERS OFFICE [TORONTO].

**Index to Geological Survey of Canada Open Files/
Index des dossiers publics de la Commission géologique du Canada**

2180

NATIONAL GEOCHEMICAL RECONNAISSANCE LAKE SEDIMENT AND WATER DATA, THUNDER BAY REGION, NORTHWESTERN ONTARIO [NTS 52B]; FRISKE, P W B, HORN BROOK, E H W, LYNCH, J J, MCCURDY, M W, GROSS, H, GALLETTA, A C, DURHAM, C C; 1990; 175 page(s); 43 map(s)/carte(s); LOCATION, SAMPLE LOCATIONS, 1:50 000. LOCATION, SAMPLE LOCATIONS, 1:250 000. GEOCHEMICAL, ELEMENT DISTRIBUTION, 1:150 000. GEOLOGICAL, BEDROCK GEOLOGY, 1:150 000.

Availability/disponibilité:

Copies may be purchased/exemplaires en vente

GEOLOGICAL SURVEY OF CANADA, PUBLICATIONS OFFICE.

MINING RECORDERS OFFICE [TORONTO].

MINING RECORDERS OFFICE [THUNDER BAY].

Viewing/consultation

GEOLOGICAL SURVEY OF CANADA, MAP LIBRARY.

GEOLOGICAL SURVEY OF CANADA, INSTITUTE OF SEDIMENTARY AND PETROLEUM GEOLOGY.

GEOLOGICAL SURVEY OF CANADA, CORDILLERAN DIVISION.

GEOLOGICAL SURVEY OF CANADA, ATLANTIC GEOSCIENCE CENTRE/BEDFORD INSTITUTE OF OCEANOGRAPHY.

MINING RECORDERS OFFICE [TORONTO].

2182

BRITISH COLUMBIA REGIONAL GEOCHEMICAL SURVEY, STREAM SEDIMENT AND WATER GEOCHEMICAL DATA, VICTORIA / CAPE FLATTERY - NTS 92B/92C; MATYSEK, P F, GRAVEL, J L, JACKAMAN, W, FEULGEN, S; 1990; 130 page(s); 30 map(s)/carte(s); SURFICIAL GEOLOGY, QUATERNARY, 1:500 000. LOCATION, SAMPLE LOCATIONS, 1:500 000. LOCATION, SAMPLE LOCATIONS, 1:500 000. GEOCHEMICAL, ELEMENT DISTRIBUTION, 1:500 000.

Availability/disponibilité:

Copies may be purchased/exemplaires en vente

CROWN PUBLICATIONS.

CROWN PUBLICATIONS.

GEOLOGICAL SURVEY OF CANADA, PUBLICATIONS OFFICE.

Viewing/consultation

GEOLOGICAL SURVEY OF CANADA, MAP LIBRARY.

GEOLOGICAL SURVEY OF CANADA, INSTITUTE OF SEDIMENTARY AND PETROLEUM GEOLOGY.

GEOLOGICAL SURVEY OF CANADA, CORDILLERAN DIVISION.

GEOLOGICAL SURVEY OF CANADA, ATLANTIC GEOSCIENCE CENTRE/BEDFORD INSTITUTE OF OCEANOGRAPHY.

2183

BRITISH COLUMBIA REGIONAL GEOCHEMICAL SURVEY, STREAM SEDIMENT AND WATER GEOCHEMICAL DATA, ALBERNI - NTS 92F; MATYSEK, P F, GRAVEL, J L, JACKAMAN, W, FEULGEN, S; 1990; 163 page(s); 30 map(s)/carte(s); SURFICIAL GEOLOGY, QUATERNARY, 1:500 000. LOCATION, SAMPLE LOCATIONS, 1:500 000. LOCATION, SAMPLE LOCATIONS, 1:500 000. GEOCHEMICAL, ELEMENT DISTRIBUTION, 1:500 000.

Availability/disponibilité:

Copies may be purchased/exemplaires en vente

CROWN PUBLICATIONS.

CROWN PUBLICATIONS.

GEOLOGICAL SURVEY OF CANADA, PUBLICATIONS OFFICE.

Viewing/consultation

GEOLOGICAL SURVEY OF CANADA, MAP LIBRARY.

GEOLOGICAL SURVEY OF CANADA, INSTITUTE OF SEDIMENTARY AND PETROLEUM GEOLOGY.

GEOLOGICAL SURVEY OF CANADA, CORDILLERAN DIVISION.

GEOLOGICAL SURVEY OF CANADA, ATLANTIC GEOSCIENCE CENTRE/BEDFORD INSTITUTE OF OCEANOGRAPHY.

**Index to Geological Survey of Canada Open Files/
Index des dossiers publics de la Commission géologique du Canada**

2184

BRITISH COLUMBIA REGIONAL GEOCHEMICAL SURVEY, STREAM SEDIMENT AND WATER GEOCHEMICAL DATA, VANCOUVER - NTS 92G; MATYSEK, P F, GRAVEL, J L, JACKAMAN, W, FEULGEN, S; 1990; 137 page(s); 30 map(s)/carte(s); SURFICIAL GEOLOGY, QUATERNARY, 1:500 000. LOCATION, SAMPLE LOCATIONS, 1:500 000. LOCATION, SAMPLE LOCATIONS, 1:500 000. GEOCHEMICAL, ELEMENT DISTRIBUTION, 1:500 000.

Availability/disponibilité:

Copies may be purchased/exemplaires en vente

CROWN PUBLICATIONS.

CROWN PUBLICATIONS.

GEOLOGICAL SURVEY OF CANADA, PUBLICATIONS OFFICE.

Viewing/consultation

GEOLOGICAL SURVEY OF CANADA, MAP LIBRARY.

GEOLOGICAL SURVEY OF CANADA, INSTITUTE OF SEDIMENTARY AND PETROLEUM GEOLOGY.

GEOLOGICAL SURVEY OF CANADA, CORDILLERAN DIVISION.

GEOLOGICAL SURVEY OF CANADA, ATLANTIC GEOSCIENCE CENTRE/BEDFORD INSTITUTE OF OCEANOGRAPHY.

2185

GEOLOGY, COPTON CREEK MAP AREA, ALBERTA; MCMECHAN, M E; 1989; 1 map(s)/carte(s); GEOLOGICAL, STRUCTURAL, 1:50 000.

Availability/disponibilité:

Copies may be purchased/exemplaires en vente

RILEY'S DATASHARE INTERNATIONAL LIMITED.

Viewing/consultation

GEOLOGICAL SURVEY OF CANADA, MAP LIBRARY.

GEOLOGICAL SURVEY OF CANADA, INSTITUTE OF SEDIMENTARY AND PETROLEUM GEOLOGY.

GEOLOGICAL SURVEY OF CANADA, CORDILLERAN DIVISION.

GEOLOGICAL SURVEY OF CANADA, ATLANTIC GEOSCIENCE CENTRE/BEDFORD INSTITUTE OF OCEANOGRAPHY.

2186

ADVANCE RELEASE OF HIGH RESOLUTION 1:20 000 AEROMAGNETIC VERTICAL GRADIENT, TOTAL FIELD AND VLF - EM SURVEY, FLORENCEVILLE AREA, NEW BRUNSWICK/DIFFUSION PRELIMINAIRE DE LEVES AEROMAGNETIQUES DU CHAMP TOTAL, DU GRADIENT VERTICAL ET D'UN LEVE EM DE TYPE TBF, REGION DE FLORENCEVILLE, NOUVEAU - BRUNSWICK; GEOLOGICAL SURVEY OF CANADA; 1989; 72 map(s)/carte(s); GEOPHYSICAL, MAGNETIC SURVEYS, 1:20 000. GEOPHYSICAL, VLF SURVEYS, 1:20 000. GEOPHYSICAL, EM SURVEYS, 1:250 000. GEOLOGICAL, 1:50 000.

Availability/disponibilité:

Copies may be purchased/exemplaires en vente

ASHLEY REPRODUCTIONS INC.

NEW BRUNSWICK DEPARTMENT OF FORESTS, MINES AND ENERGY, GEOLOGICAL SURVEY BRANCH, MINERAL RESOURCES DIVISION.

Viewing/consultation

GEOLOGICAL SURVEY OF CANADA, MAP LIBRARY.

GEOLOGICAL SURVEY OF CANADA, INSTITUTE OF SEDIMENTARY AND PETROLEUM GEOLOGY.

GEOLOGICAL SURVEY OF CANADA, CORDILLERAN DIVISION.

GEOLOGICAL SURVEY OF CANADA, ATLANTIC GEOSCIENCE CENTRE/BEDFORD INSTITUTE OF OCEANOGRAPHY.

**Index to Geological Survey of Canada Open Files/
Index des dossiers publics de la Commission géologique du Canada**

2187

MASS TRANSFER OF ELEMENTS IN MIDDLE TRIASSIC SHALE / SANDSTONE SEQUENCES, SVERDRUP BASIN, ARCTIC ISLANDS, PART 2: MINERALOGY, CLAY MINERALOGY, THERMOGRAVIMETRIC ANALYSIS AND CHEMISTRY OF THE GREATER THAN .2 MICRON FRACTION AND SEM STUDIES ON THIN SECTIONS, EAST DRAKE L-06 AND SKY BATTLE BAY M-11 CORES; FOSCOLOS, A E; 1989; 29 page(s)

Availability/disponibilité:

Copies may be purchased/exemplaires en vente

RILEY'S DATASHARE INTERNATIONAL LIMITED.

Viewing/consultation

GEOLOGICAL SURVEY OF CANADA, MAP LIBRARY.

GEOLOGICAL SURVEY OF CANADA, INSTITUTE OF SEDIMENTARY AND PETROLEUM GEOLOGY.

GEOLOGICAL SURVEY OF CANADA, CORDILLERAN DIVISION.

GEOLOGICAL SURVEY OF CANADA, ATLANTIC GEOSCIENCE CENTRE/BEDFORD INSTITUTE OF OCEANOGRAPHY.

2192

ROCKEVAL / TOC RESULTS FROM 29 BEAUFORT - MACKENZIE WELLS; SNOWDON, L R; 1990; 210 page(s)

Availability/disponibilité:

Copies may be purchased/exemplaires en vente

GEOLOGICAL SURVEY OF CANADA, INSTITUTE OF SEDIMENTARY AND PETROLEUM GEOLOGY.

Viewing/consultation

GEOLOGICAL SURVEY OF CANADA, MAP LIBRARY.

GEOLOGICAL SURVEY OF CANADA, INSTITUTE OF SEDIMENTARY AND PETROLEUM GEOLOGY.

GEOLOGICAL SURVEY OF CANADA, CORDILLERAN DIVISION.

GEOLOGICAL SURVEY OF CANADA, ATLANTIC GEOSCIENCE CENTRE/BEDFORD INSTITUTE OF OCEANOGRAPHY.

2193

SURFICIAL GEOLOGY OF THE QUEEN CHARLOTTE BASIN: DIXON ENTRANCE - HECATE STRAIT; BARRIE, J V, LUTERNAUER, J L, CONWAY, K W; 1990; 7 map(s)/carte(s); LOCATION, SURVEY TRACKS, 1:250 000. GEOLOGICAL, SEDIMENT DISTRIBUTION, 1:250 000. GEOLOGICAL, ISOPACHS, 1:250 000. GEOLOGICAL, LITHOLOGY, 1:250 000.

Availability/disponibilité:

Copies may be purchased/exemplaires en vente

GEOLOGICAL SURVEY OF CANADA, CORDILLERAN DIVISION.

Viewing/consultation

GEOLOGICAL SURVEY OF CANADA, MAP LIBRARY.

GEOLOGICAL SURVEY OF CANADA, INSTITUTE OF SEDIMENTARY AND PETROLEUM GEOLOGY.

GEOLOGICAL SURVEY OF CANADA, CORDILLERAN DIVISION.

GEOLOGICAL SURVEY OF CANADA, ATLANTIC GEOSCIENCE CENTRE/BEDFORD INSTITUTE OF OCEANOGRAPHY.

2194

SURFICIAL GEOLOGY OF THE QUEEN CHARLOTTE BASIN: GRAHAM ISLAND - DIXON ENTRANCE; BARRIE, J V, LUTERNAUER, J L, CONWAY, K W; 1990; 7 map(s)/carte(s); LOCATION, SURVEY TRACKS, 1:250 000. GEOLOGICAL, SEDIMENT DISTRIBUTION, 1:250 000. GEOLOGICAL, ISOPACHS, 1:250 000. GEOLOGICAL, LITHOLOGY, 1:250 000.

Availability/disponibilité:

Copies may be purchased/exemplaires en vente

GEOLOGICAL SURVEY OF CANADA, CORDILLERAN DIVISION.

Viewing/consultation

GEOLOGICAL SURVEY OF CANADA, MAP LIBRARY.

GEOLOGICAL SURVEY OF CANADA, INSTITUTE OF SEDIMENTARY AND PETROLEUM GEOLOGY.

GEOLOGICAL SURVEY OF CANADA, CORDILLERAN DIVISION.

GEOLOGICAL SURVEY OF CANADA, ATLANTIC GEOSCIENCE CENTRE/BEDFORD INSTITUTE OF OCEANOGRAPHY.

**Index to Geological Survey of Canada Open Files/
Index des dossiers publics de la Commission géologique du Canada**

2195

SURFICIAL GEOLOGY OF THE QUEEN CHARLOTTE BASIN: HECATE STRAIT - QUEEN CHARLOTTE SOUND; BARRIE, J V, LUTERNAUER, J L, CONWAY, K W, CALTAGIRONE, A; 1990; 8 map(s)/carte(s); LOCATION, SURVEY TRACKS, 1:250 000. GEOLOGICAL, SEDIMENT DISTRIBUTION, 1:250 000. GEOLOGICAL, ISOPACHS, 1:250 000. GEOLOGICAL, LITHOLOGY, 1:250 000.

Availability/disponibilité:

Copies may be purchased/exemplaires en vente

GEOLOGICAL SURVEY OF CANADA, CORDILLERAN DIVISION.

Viewing/consultation

GEOLOGICAL SURVEY OF CANADA, MAP LIBRARY.

GEOLOGICAL SURVEY OF CANADA, INSTITUTE OF SEDIMENTARY AND PETROLEUM GEOLOGY.

GEOLOGICAL SURVEY OF CANADA, CORDILLERAN DIVISION.

GEOLOGICAL SURVEY OF CANADA, ATLANTIC GEOSCIENCE CENTRE/BEDFORD INSTITUTE OF OCEANOGRAPHY.

2196

SURFICIAL GEOLOGY OF THE QUEEN CHARLOTTE BASIN: MORESBY ISLAND - QUEEN CHARLOTTE SOUND; BARRIE, J V, LUTERNAUER, J L, CONWAY, K W; 1990; 8 map(s)/carte(s); LOCATION, SURVEY TRACKS, 1:250 000. GEOLOGICAL, SEDIMENT DISTRIBUTION, 1:250 000. GEOLOGICAL, ISOPACHS, 1:250 000. GEOLOGICAL, LITHOLOGY, 1:250 000.

Availability/disponibilité:

Copies may be purchased/exemplaires en vente

GEOLOGICAL SURVEY OF CANADA, CORDILLERAN DIVISION.

Viewing/consultation

GEOLOGICAL SURVEY OF CANADA, MAP LIBRARY .

GEOLOGICAL SURVEY OF CANADA, INSTITUTE OF SEDIMENTARY AND PETROLEUM GEOLOGY.

GEOLOGICAL SURVEY OF CANADA, CORDILLERAN DIVISION.

GEOLOGICAL SURVEY OF CANADA, ATLANTIC GEOSCIENCE CENTRE/BEDFORD INSTITUTE OF OCEANOGRAPHY.

2197

SURFICIAL GEOLOGY OF THE QUEEN CHARLOTTE BASIN: QUEEN CHARLOTTE SOUND; BARRIE, J V, LUTERNAUER, J L, CONWAY, K W, CALTAGIRONE, A; 1990; 8 map(s)/carte(s); LOCATION, SURVEY TRACKS, 1:250 000. GEOLOGICAL, SEDIMENT DISTRIBUTION, 1:250 000. GEOLOGICAL, ISOPACHS, 1:250 000. GEOLOGICAL, LITHOLOGY, 1:250 000.

Availability/disponibilité:

Copies may be purchased/exemplaires en vente

GEOLOGICAL SURVEY OF CANADA, CORDILLERAN DIVISION.

Viewing/consultation

GEOLOGICAL SURVEY OF CANADA, MAP LIBRARY.

GEOLOGICAL SURVEY OF CANADA, INSTITUTE OF SEDIMENTARY AND PETROLEUM GEOLOGY.

GEOLOGICAL SURVEY OF CANADA, CORDILLERAN DIVISION.

GEOLOGICAL SURVEY OF CANADA, ATLANTIC GEOSCIENCE CENTRE/BEDFORD INSTITUTE OF OCEANOGRAPHY.

2198

SURFICIAL GEOLOGY OF WESTERN LABRADOR; KLASSEN, R A, PARADIS, S; 1990; 8 map(s)/carte(s); GEOLOGICAL, SURFICIAL GEOLOGY, 1:250 000.

Availability/disponibilité:

Copies may be purchased/exemplaires en vente

NEWFOUNDLAND DEPARTMENT OF MINES AND ENERGY, PUBLICATIONS AND INFORMATION SECTION.

ASHLEY REPRODUCTIONS INC.

Viewing/consultation

GEOLOGICAL SURVEY OF CANADA, MAP LIBRARY.

GEOLOGICAL SURVEY OF CANADA, INSTITUTE OF SEDIMENTARY AND PETROLEUM GEOLOGY.

GEOLOGICAL SURVEY OF CANADA, CORDILLERAN DIVISION.

GEOLOGICAL SURVEY OF CANADA, ATLANTIC GEOSCIENCE CENTRE/BEDFORD INSTITUTE OF OCEANOGRAPHY.

**Index to Geological Survey of Canada Open Files/
Index des dossiers publics de la Commission géologique du Canada**

2199

EVALUATION OF THE GLORIA CD - ROM DATA SYSTEM FOR THE GULF OF MEXICO PRODUCED BY THE U.S. GEOLOGICAL SURVEY AND THE NATIONAL OCEANIC AND ATMOSPHERIC ADMINISTRATION; D'APOLLONIA, S J; 1989; 20 page(s)

Availability/disponibilité:

Copies may be purchased/exemplaires en vente

PRECISION MICROFILMING SERVICES LIMITED.

Viewing/consultation

GEOLOGICAL SURVEY OF CANADA, MAP LIBRARY.

GEOLOGICAL SURVEY OF CANADA, INSTITUTE OF SEDIMENTARY AND PETROLEUM GEOLOGY.

GEOLOGICAL SURVEY OF CANADA, CORDILLERAN DIVISION.

GEOLOGICAL SURVEY OF CANADA, ATLANTIC GEOSCIENCE CENTRE/BEDFORD INSTITUTE OF OCEANOGRAPHY.

2200

VITRINITE REFLECTANCE [RO] OF DISPERSED ORGANICS FROM PETRO - CANADA ET AL. SOUTHWEST BANQUEREAU F-34; AVERY, M P; 1989; 17 page(s)

Availability/disponibilité:

Copies may be purchased/exemplaires en vente

PRECISION MICROFILMING SERVICES LIMITED.

Viewing/consultation

GEOLOGICAL SURVEY OF CANADA, MAP LIBRARY.

GEOLOGICAL SURVEY OF CANADA, INSTITUTE OF SEDIMENTARY AND PETROLEUM GEOLOGY.

GEOLOGICAL SURVEY OF CANADA, CORDILLERAN DIVISION.

GEOLOGICAL SURVEY OF CANADA, ATLANTIC GEOSCIENCE CENTRE/BEDFORD INSTITUTE OF OCEANOGRAPHY.

2201

LITHOSTRATIGRAPHY OF FIFTY - NINE WELLS, JEANNE D'ARC BASIN; MCALPINE, K D; 1989; 97 page(s)

Availability/disponibilité:

Copies may be purchased/exemplaires en vente

PRECISION MICROFILMING SERVICES LIMITED.

Viewing/consultation

GEOLOGICAL SURVEY OF CANADA, MAP LIBRARY.

GEOLOGICAL SURVEY OF CANADA, INSTITUTE OF SEDIMENTARY AND PETROLEUM GEOLOGY.

GEOLOGICAL SURVEY OF CANADA, CORDILLERAN DIVISION.

GEOLOGICAL SURVEY OF CANADA, ATLANTIC GEOSCIENCE CENTRE/BEDFORD INSTITUTE OF OCEANOGRAPHY.

2202

INTERPRETATION DES CARTES AEROMAGNETIQUES A HAUTE RESOLUTION [CHAMP TOTAL ET GRADIENT VERTICAL] DU CENTRE - NORD DE LA GASPESIE; GEOPHYSIQUE SIGMA INC.; 1990; 200 page(s); 1 map(s)/carte(s); GEOPHYSICAL, AEROMAGNETIC, 1:125 000.

Availability/disponibilité:

Copies may be purchased/exemplaires en vente

ASHLEY REPRODUCTIONS INC.

Viewing/consultation

GEOLOGICAL SURVEY OF CANADA, MAP LIBRARY.

GEOLOGICAL SURVEY OF CANADA, INSTITUTE OF SEDIMENTARY AND PETROLEUM GEOLOGY.

GEOLOGICAL SURVEY OF CANADA, CORDILLERAN DIVISION.

GEOLOGICAL SURVEY OF CANADA, ATLANTIC GEOSCIENCE CENTRE/BEDFORD INSTITUTE OF OCEANOGRAPHY.

**Index to Geological Survey of Canada Open Files/
Index des dossiers publics de la Commission géologique du Canada**

2203

GEOLOGY OF THE GLACIER LAKE MAP AREA, BRITISH COLUMBIA; LYNCH, J V G; 1990; 1 page(s); 1 map(s)/carte(s); GEOLOGICAL, STRUCTURAL, 1:50 000.

Availability/disponibilité:

Copies may be purchased/exemplaires en vente

GEOLOGICAL SURVEY OF CANADA, CORDILLERAN DIVISION.

Viewing/consultation

GEOLOGICAL SURVEY OF CANADA, MAP LIBRARY.

GEOLOGICAL SURVEY OF CANADA, INSTITUTE OF SEDIMENTARY AND PETROLEUM GEOLOGY.

GEOLOGICAL SURVEY OF CANADA, CORDILLERAN DIVISION.

GEOLOGICAL SURVEY OF CANADA, ATLANTIC GEOSCIENCE CENTRE/BEDFORD INSTITUTE OF OCEANOGRAPHY.

2204

GEOLOGY OF THE HOWSE LAKE AREA, WESTERN LABRADOR; FINDLAY, J M, FOWLER, T D, BIRKETT, T C; 1990; 70 page(s); 1 map(s)/carte(s); GEOLOGICAL, LITHOLOGICAL, 1:20 000.

Availability/disponibilité:

Copies may be purchased/exemplaires en vente

NEWFOUNDLAND DEPARTMENT OF MINES AND ENERGY, PUBLICATIONS AND INFORMATION SECTION.

ASHLEY REPRODUCTIONS INC.

Viewing/consultation

GEOLOGICAL SURVEY OF CANADA, MAP LIBRARY.

GEOLOGICAL SURVEY OF CANADA, INSTITUTE OF SEDIMENTARY AND PETROLEUM GEOLOGY.

GEOLOGICAL SURVEY OF CANADA, CORDILLERAN DIVISION.

GEOLOGICAL SURVEY OF CANADA, ATLANTIC GEOSCIENCE CENTRE/BEDFORD INSTITUTE OF OCEANOGRAPHY.

2205

ADVANCE RELEASE OF HIGH RESOLUTION 1:20 000 AEROMAGNETIC VERTICAL GRADIENT, TOTAL FIELD AND VLF - EM SURVEY, WHITEHILLS LAKE AREA, NORTHWEST TERRITORIES/DIFFUSION PRELIMINAIRE DE LEVES AEROMAGNETIQUES DU CHAMP TOTAL, DU GRADIENT VERTICAL ET D'UN LEVE EM DE TYPE TBF, REGION DU LAC WHITEHILLS; GEOLOGICAL SURVEY OF CANADA; 1990; 54 map(s)/carte(s); GEOPHYSICAL, AEROMAGNETIC, EM, VLF, 1:20 000.

Availability/disponibilité:

Copies may be purchased/exemplaires en vente

ASHLEY REPRODUCTIONS INC.

Viewing/consultation

GEOLOGICAL SURVEY OF CANADA, MAP LIBRARY.

GEOLOGICAL SURVEY OF CANADA, INSTITUTE OF SEDIMENTARY AND PETROLEUM GEOLOGY.

GEOLOGICAL SURVEY OF CANADA, CORDILLERAN DIVISION.

GEOLOGICAL SURVEY OF CANADA, ATLANTIC GEOSCIENCE CENTRE/BEDFORD INSTITUTE OF OCEANOGRAPHY.

2206

VERTICAL GRADIENT, EM AND VLF PROFILES, PORT DANIEL - PABOS AREA, GASPESIE, QUEBEC/PROFILS DU GRADIENT VERTICAL, EM ET VLF, REGION DE PORT DANIEL - PABOS, GASPESIE, QUEBEC; GEOLOGICAL SURVEY OF CANADA; 1990

Availability/disponibilité:

Copies may be purchased/exemplaires en vente

GEOLOGICAL SURVEY OF CANADA, PUBLICATIONS OFFICE.

Viewing/consultation

GEOLOGICAL SURVEY OF CANADA, MAP LIBRARY.

GEOLOGICAL SURVEY OF CANADA, INSTITUTE OF SEDIMENTARY AND PETROLEUM GEOLOGY.

GEOLOGICAL SURVEY OF CANADA, CORDILLERAN DIVISION.

GEOLOGICAL SURVEY OF CANADA, ATLANTIC GEOSCIENCE CENTRE/BEDFORD INSTITUTE OF OCEANOGRAPHY.

**Index to Geological Survey of Canada Open Files/
Index des dossiers publics de la Commission géologique du Canada**

2207

MINERAL SHOWINGS IN THE TASEKO LAKES [920] MAP AREA; FIELDS, M F, CARLSON, G G, HICKSON, C J; 1990; 1 map(s)/carte(s); LOCATION, MINERAL SHOWINGS, 1:250 000.

Availability/disponibilité:

Copies may be purchased/exemplaires en vente

GEOLOGICAL SURVEY OF CANADA, CORDILLERAN DIVISION.

Viewing/consultation

GEOLOGICAL SURVEY OF CANADA, MAP LIBRARY.

GEOLOGICAL SURVEY OF CANADA, INSTITUTE OF SEDIMENTARY AND PETROLEUM GEOLOGY.

GEOLOGICAL SURVEY OF CANADA, CORDILLERAN DIVISION.

GEOLOGICAL SURVEY OF CANADA, ATLANTIC GEOSCIENCE CENTRE/BEDFORD INSTITUTE OF OCEANOGRAPHY.

2208

AIRBORNE GAMMA RAY SPECTROMETERIC SURVEY, SASKATCHEWAN, 1989, FRED A LAKE AREA; HETU, R J, HOLMAN, P B; 1989; 2 page(s); 11 map(s)/carte(s); GEOPHYSICAL, GAMMA RAY SPECTROMETRIC, 1:126 720. GEOPHYSICAL, MAGNETIC, TOTAL FIELD, 1:126 720. GEOPHYSICAL, VLF, 1:126 720. LOCATION, GEOPHYSICAL SURVEY, 1:126 720.

Availability/disponibilité:

Copies may be purchased/exemplaires en vente

ASHLEY REPRODUCTIONS INC.

Viewing/consultation

GEOLOGICAL SURVEY OF CANADA, MAP LIBRARY.

GEOLOGICAL SURVEY OF CANADA, INSTITUTE OF SEDIMENTARY AND PETROLEUM GEOLOGY.

GEOLOGICAL SURVEY OF CANADA, CORDILLERAN DIVISION.

GEOLOGICAL SURVEY OF CANADA, ATLANTIC GEOSCIENCE CENTRE/BEDFORD INSTITUTE OF OCEANOGRAPHY.

2209

INDUSTRIAL MINERALS IN EASTERN ONTARIO: SILLIMANITE RECOVERY FOR CLARENDON AND OTTER CREEK SITES; LAKEFIELD RESEARCH; 1990; 31 page(s)

Availability/disponibilité:

Copies may be purchased/exemplaires en vente

ASHLEY REPRODUCTIONS INC.

Viewing/consultation

GEOLOGICAL SURVEY OF CANADA, MAP LIBRARY.

GEOLOGICAL SURVEY OF CANADA, INSTITUTE OF SEDIMENTARY AND PETROLEUM GEOLOGY.

GEOLOGICAL SURVEY OF CANADA, CORDILLERAN DIVISION.

GEOLOGICAL SURVEY OF CANADA, ATLANTIC GEOSCIENCE CENTRE/BEDFORD INSTITUTE OF OCEANOGRAPHY.

2210

INTERPRETATION OF AEROMAGNETIC DATA FROM THE BEAUFORT SEA - MACKENZIE DELTA REGION; URQUHART DVORAK LIMITED; 1990; 54 page(s); 8 map(s)/carte(s); GEOPHYSICAL, MAGNETIC, 1:1 000 000.

Availability/disponibilité:

Copies may be purchased/exemplaires en vente

RILEY'S DATASHARE INTERNATIONAL LIMITED.

GEOLOGICAL SURVEY OF CANADA, GEOPHYSICAL DATA CENTRE.

Viewing/consultation

GEOLOGICAL SURVEY OF CANADA, MAP LIBRARY.

GEOLOGICAL SURVEY OF CANADA, INSTITUTE OF SEDIMENTARY AND PETROLEUM GEOLOGY.

GEOLOGICAL SURVEY OF CANADA, CORDILLERAN DIVISION.

GEOLOGICAL SURVEY OF CANADA, ATLANTIC GEOSCIENCE CENTRE/BEDFORD INSTITUTE OF OCEANOGRAPHY.

**Index to Geological Survey of Canada Open Files/
Index des dossiers publics de la Commission géologique du Canada**

2211

ICE ISLAND SAMPLING AND INVESTIGATION OF SEDIMENTS FIELD REPORT 1986; MUDIE, P J, DABROS, M J, REDDEN, A; 1986; 47 page(s)

Availability/disponibilité:

Copies may be purchased/exemplaires en vente

PRECISION MICROFILMING SERVICES LIMITED .

Viewing/consultation

GEOLOGICAL SURVEY OF CANADA, MAP LIBRARY.

GEOLOGICAL SURVEY OF CANADA, INSTITUTE OF SEDIMENTARY AND PETROLEUM GEOLOGY.

GEOLOGICAL SURVEY OF CANADA, CORDILLERAN DIVISION.

GEOLOGICAL SURVEY OF CANADA, ATLANTIC GEOSCIENCE CENTRE/BEDFORD INSTITUTE OF OCEANOGRAPHY.

2212

COMPLETE RAY TRACING FORTRAN77 ROUTINES; KLIMES, L; 1990; 261 page(s)

Availability/disponibilité:

Copies may be purchased/exemplaires en vente

ASHLEY REPRODUCTIONS INC.

GEOLOGICAL SURVEY OF CANADA, PUBLICATIONS OFFICE.

Viewing/consultation

GEOLOGICAL SURVEY OF CANADA, MAP LIBRARY.

GEOLOGICAL SURVEY OF CANADA, INSTITUTE OF SEDIMENTARY AND PETROLEUM GEOLOGY.

GEOLOGICAL SURVEY OF CANADA, CORDILLERAN DIVISION.

GEOLOGICAL SURVEY OF CANADA, ATLANTIC GEOSCIENCE CENTRE/BEDFORD INSTITUTE OF OCEANOGRAPHY.

2213

SURFICIAL GEOLOGY, POCKMARKS, AND ASSOCIATED NEOTECTONIC FEATURES OF PASSAMAQUODDY BAY, NEW BRUNSWICK, CANADA; PECORE, S S, FADER, B J; 1990; 45 page(s)

Availability/disponibilité:

Copies may be purchased/exemplaires en vente

PRECISION MICROFILMING SERVICES LIMITED.

Viewing/consultation

GEOLOGICAL SURVEY OF CANADA, MAP LIBRARY.

GEOLOGICAL SURVEY OF CANADA, INSTITUTE OF SEDIMENTARY AND PETROLEUM GEOLOGY.

GEOLOGICAL SURVEY OF CANADA, CORDILLERAN DIVISION.

GEOLOGICAL SURVEY OF CANADA, ATLANTIC GEOSCIENCE CENTRE/BEDFORD INSTITUTE OF OCEANOGRAPHY.

2214

VITRINITE REFLECTANCE [RO] OF DISPERSED ORGANICS FROM HUSKYBOW VALLEY ET AL. CHEBUCTO K-90; AVERY, M P; 1990; 16 page(s)

Availability/disponibilité:

Copies may be purchased/exemplaires en vente

PRECISION MICROFILMING SERVICES LIMITED .

Viewing/consultation

GEOLOGICAL SURVEY OF CANADA, MAP LIBRARY.

GEOLOGICAL SURVEY OF CANADA, INSTITUTE OF SEDIMENTARY AND PETROLEUM GEOLOGY.

GEOLOGICAL SURVEY OF CANADA, CORDILLERAN DIVISION.

GEOLOGICAL SURVEY OF CANADA, ATLANTIC GEOSCIENCE CENTRE/BEDFORD INSTITUTE OF OCEANOGRAPHY.

**Index to Geological Survey of Canada Open Files/
Index des dossiers publics de la Commission géologique du Canada**

2215

DIGITAL MAPS OF SURFICIAL GEOLOGY OF HUDSON BAY; ZEVENHUIZEN, J, JOSENHANS, H; 1990; 5 map(s)/carte(s); LOCATION, SAMPLE LOCATION, 1:2 000 000. SURFICIAL GEOLOGY, LITHOLOGY, 1:2 000 000. PHYSIOGRAPHIC, SEAFLOOR RELIEF, 1:2 000 000.

Availability/disponibilité:

Copies may be purchased/exemplaires en vente

PRECISION MICROFILMING SERVICES LIMITED.

Viewing/consultation

GEOLOGICAL SURVEY OF CANADA, MAP LIBRARY.

GEOLOGICAL SURVEY OF CANADA, INSTITUTE OF SEDIMENTARY AND PETROLEUM GEOLOGY.

GEOLOGICAL SURVEY OF CANADA, CORDILLERAN DIVISION.

GEOLOGICAL SURVEY OF CANADA, ATLANTIC GEOSCIENCE CENTRE/BEDFORD INSTITUTE OF OCEANOGRAPHY.

2217

TILL GEOCHEMISTRY IN THE VICINITY OF THE LATE DEVONIAN GRANITES OF THE HAYESVILLE AREA, CENTRAL NEW BRUNSWICK: A TRENCHING PROJECT; LAMOTHE, M; 1990; 66 page(s); 2 map(s)/carte(s); GEOCHEMICAL, TILL GEOCHEMISTRY, 1:50 000.

Availability/disponibilité:

Copies may be purchased/exemplaires en vente

ASHLEY REPRODUCTIONS INC.

Viewing/consultation

GEOLOGICAL SURVEY OF CANADA, MAP LIBRARY.

GEOLOGICAL SURVEY OF CANADA, INSTITUTE OF SEDIMENTARY AND PETROLEUM GEOLOGY.

GEOLOGICAL SURVEY OF CANADA, CORDILLERAN DIVISION.

GEOLOGICAL SURVEY OF CANADA, ATLANTIC GEOSCIENCE CENTRE/BEDFORD INSTITUTE OF OCEANOGRAPHY.

2218

ADVANCE RELEASE OF HIGH RESOLUTION 1:20 000 AEROMAGNETIC VERTICAL GRADIENT, TOTAL FIELD AND VLF - EM SURVEY OF THE YARMOUTH AREA, NOVA SCOTIA/DIFFUSION PRELIMINAIRE DE LEVES AEROMAGNETIQUES DU CHAMP TOTAL, DU GRADIENT VERTICAL ET D'UN LEVE EM DE TYPE VLF DU DISTRICT DE YARMOUTH, NOUVELLE ECOSSE; GEOLOGICAL SURVEY OF CANADA; 1990; 5 map(s)/carte(s); GEOPHYSICAL, AEROMAGNETIC, VLF, 1:20 000.

Availability/disponibilité:

Copies may be purchased/exemplaires en vente

PRECISION MICROFILMING SERVICES LIMITED.

Viewing/consultation

GEOLOGICAL SURVEY OF CANADA, MAP LIBRARY.

GEOLOGICAL SURVEY OF CANADA, INSTITUTE OF SEDIMENTARY AND PETROLEUM GEOLOGY.

GEOLOGICAL SURVEY OF CANADA, CORDILLERAN DIVISION.

GEOLOGICAL SURVEY OF CANADA, ATLANTIC GEOSCIENCE CENTRE/BEDFORD INSTITUTE OF OCEANOGRAPHY.

2219

ADVANCE RELEASE OF HIGH RESOLUTION 1:20 000 AEROMAGNETIC VERTICAL GRADIENT, TOTAL FIELD AND VLF - EM SURVEY OF THE SNOW LAKE AREA, MANITOBA/DIFFUSION PRELIMINAIRE DE LEVES AEROMAGNETIQUES DU CHAMP TOTAL, DU GRADIENT VERTICAL ET D'UN LEVE EM DE TYPE TBF A L'ECHELLE 1/20 000, DE LA REGION DE SNOW LAKE, MANITOBA; KENTING EARTH SCIENCES INTERNATIONAL LIMITED; 1990; 60 map(s)/carte(s); GEOPHYSICAL, VERTICAL GRADIENT MAGNETIC SURVEYS, 1:20 000. GEOPHYSICAL, VLF SURVEYS, 1:20 000. GEOPHYSICAL, TOTAL FIELD MAGNETIC SURVEYS, 1:20 000.

Availability/disponibilité:

Copies may be purchased/exemplaires en vente

ASHLEY REPRODUCTIONS INC.

Viewing/consultation

GEOLOGICAL SURVEY OF CANADA, MAP LIBRARY.

GEOLOGICAL SURVEY OF CANADA, INSTITUTE OF SEDIMENTARY AND PETROLEUM GEOLOGY.

GEOLOGICAL SURVEY OF CANADA, CORDILLERAN DIVISION.

GEOLOGICAL SURVEY OF CANADA, ATLANTIC GEOSCIENCE CENTRE/BEDFORD INSTITUTE OF OCEANOGRAPHY.

**Index to Geological Survey of Canada Open Files/
Index des dossiers publics de la Commission géologique du Canada**

2220

HIGH RESOLUTION 1:50 000 AEROMAGNETIC VERTICAL GRADIENT, AND TOTAL FIELD LINE CONTOUR MAPS OF THE SAINT JOHN AREA, NEW BRUNSWICK/CARTES AEROMAGNETIQUES DU CHAMP TOTAL, ET DU GRADIENT VERTICAL A L'ECHELLE 1/50 000, DU REGION DE SAINT - JEAN, NOUVEAU BRUNSWICK; KENTING EARTH SCIENCES INTERNATIONAL LIMITED; 1990; 10 map(s)/carte(s); GEOPHYSICAL, MAGNETIC SURVEYS, 1:50 000.

Availability/disponibilité:

Copies may be purchased/exemplaires en vente
ASHLEY REPRODUCTIONS INC.

Viewing/consultation

GEOLOGICAL SURVEY OF CANADA, MAP LIBRARY.
GEOLOGICAL SURVEY OF CANADA, INSTITUTE OF SEDIMENTARY AND PETROLEUM GEOLOGY.
GEOLOGICAL SURVEY OF CANADA, CORDILLERAN DIVISION.
GEOLOGICAL SURVEY OF CANADA, ATLANTIC GEOSCIENCE CENTRE/BEDFORD INSTITUTE OF OCEANOGRAPHY.

2221

MINERALOGICAL AND THERMAL ZONING ASSOCIATED WITH GRANITIC INTRUSIONS IN SOUTHWESTERN CANADIAN APPALACHIANS: VEIN MINERAL ZONING AND FLUID INCLUSION INVESTIGATION OF THE WOODSTOCK MINERAL DISTRICT, NEW BRUNSWICK; STEVENS, K; 1990; 34 page(s)

Availability/disponibilité:

Copies may be purchased/exemplaires en vente
ASHLEY REPRODUCTIONS INC.

Viewing/consultation

GEOLOGICAL SURVEY OF CANADA, MAP LIBRARY.
GEOLOGICAL SURVEY OF CANADA, INSTITUTE OF SEDIMENTARY AND PETROLEUM GEOLOGY.
GEOLOGICAL SURVEY OF CANADA, CORDILLERAN DIVISION.
GEOLOGICAL SURVEY OF CANADA, ATLANTIC GEOSCIENCE CENTRE/BEDFORD INSTITUTE OF OCEANOGRAPHY.

2222

OCEAN DRILLING PROGRAM PROPOSAL FOR ARCTIC OCEAN DRILLING; MUDIE, P J, JACKSON, H R, BLASCO, S M; 1988; 42 page(s)

Availability/disponibilité:

Copies may be purchased/exemplaires en vente
PRECISION MICROFILMING SERVICES LIMITED.

Viewing/consultation

GEOLOGICAL SURVEY OF CANADA, MAP LIBRARY.
GEOLOGICAL SURVEY OF CANADA, INSTITUTE OF SEDIMENTARY AND PETROLEUM GEOLOGY.
GEOLOGICAL SURVEY OF CANADA, CORDILLERAN DIVISION.
GEOLOGICAL SURVEY OF CANADA, ATLANTIC GEOSCIENCE CENTRE/BEDFORD INSTITUTE OF OCEANOGRAPHY.

2223

AIRBORNE GAMMA RAY SPECTROMETRIC SURVEY, HARDY AREA, SASKATCHEWAN, 1989; HETU, R J, HOLMAN, P B; 1989; 2 page(s); 11 map(s)/carte(s); LOCATION, FLIGHT LINES, 1:126 720. GEOPHYSICAL, AIRBORNE GAMMA RAY SPECTROMETRIC, 1:126 720. GEOPHYSICAL, MAGNETIC, 1:126 720. GEOPHYSICAL, VLF, 1:126 720.

Availability/disponibilité:

Copies may be purchased/exemplaires en vente
ASHLEY REPRODUCTIONS INC.

Viewing/consultation

GEOLOGICAL SURVEY OF CANADA, MAP LIBRARY.
GEOLOGICAL SURVEY OF CANADA, INSTITUTE OF SEDIMENTARY AND PETROLEUM GEOLOGY.
GEOLOGICAL SURVEY OF CANADA, CORDILLERAN DIVISION.
GEOLOGICAL SURVEY OF CANADA, ATLANTIC GEOSCIENCE CENTRE/BEDFORD INSTITUTE OF OCEANOGRAPHY.

**Index to Geological Survey of Canada Open Files/
Index des dossiers publics de la Commission géologique du Canada**

2224

TERNARY RADIOACTIVITY MAP, NEW BRUNSWICK, NOVA SCOTIA, NEWFOUNDLAND/CARTE DE RADIOACTIVITE AU TROIS COMPOSANTES, NOUVEAU - BRUNSWICK, NOUVELLE - ECOSSE, TERRE - NEUVE; GEOLOGICAL SURVEY OF CANADA; 1990; 1 map(s)/carte(s); GEOPHYSICAL, TERNARY RADIOACTIVITY, 1:2 000 000.

Availability/disponibilité:

Copies may be purchased/exemplaires en vente

GEOLOGICAL SURVEY OF CANADA, PUBLICATIONS OFFICE.

Viewing/consultation

GEOLOGICAL SURVEY OF CANADA, MAP LIBRARY.

GEOLOGICAL SURVEY OF CANADA, INSTITUTE OF SEDIMENTARY AND PETROLEUM GEOLOGY.

GEOLOGICAL SURVEY OF CANADA, CORDILLERAN DIVISION.

GEOLOGICAL SURVEY OF CANADA, ATLANTIC GEOSCIENCE CENTRE/BEDFORD INSTITUTE OF OCEANOGRAPHY.

2225

CORDILLERAN GEOLOGY AND EXPLORATION ROUNDUP, PROGRAM AND ABSTRACTS/FORUM SUR L'EXPLORATION ET LA GEOLOGIE DE LA CORDILLERE, PROGRAMME ET RESUMES; GEOLOGICAL SURVEY OF CANADA; 1990; 76 page(s)

Availability/disponibilité:

Copies may be purchased/exemplaires en vente

GEOLOGICAL SURVEY OF CANADA, CORDILLERAN DIVISION.

Viewing/consultation

GEOLOGICAL SURVEY OF CANADA, MAP LIBRARY.

GEOLOGICAL SURVEY OF CANADA, INSTITUTE OF SEDIMENTARY AND PETROLEUM GEOLOGY.

GEOLOGICAL SURVEY OF CANADA, CORDILLERAN DIVISION.

GEOLOGICAL SURVEY OF CANADA, ATLANTIC GEOSCIENCE CENTRE/BEDFORD INSTITUTE OF OCEANOGRAPHY.

2226

REPORT OF GEOTHERMAL MODELLING, OFFSHORE TEMPERATURE PROFILES AT ANGASAK AND AMAULIGAK, BEAUFORT SHELF; GEO-ENGINEERING [M.T.S.] LIMITED; 1990; 53 page(s)

Availability/disponibilité:

Copies may be purchased/exemplaires en vente

ASHLEY REPRODUCTIONS INC.

Viewing/consultation

GEOLOGICAL SURVEY OF CANADA, MAP LIBRARY.

GEOLOGICAL SURVEY OF CANADA, INSTITUTE OF SEDIMENTARY AND PETROLEUM GEOLOGY.

GEOLOGICAL SURVEY OF CANADA, CORDILLERAN DIVISION.

GEOLOGICAL SURVEY OF CANADA, ATLANTIC GEOSCIENCE CENTRE/BEDFORD INSTITUTE OF OCEANOGRAPHY.

2227

MODELLING OF OFFSHORE TEMPERATURE PROFILES, FINAL RESULTS FOR AMAULIGAK AND ANGASAK, BEAUFORT SHELF; EBA ENGINEERING CONSULTANTS LIMITED; 1990; 7 page(s)

Availability/disponibilité:

Copies may be purchased/exemplaires en vente

ASHLEY REPRODUCTIONS INC.

Viewing/consultation

GEOLOGICAL SURVEY OF CANADA, MAP LIBRARY.

GEOLOGICAL SURVEY OF CANADA, INSTITUTE OF SEDIMENTARY AND PETROLEUM GEOLOGY.

GEOLOGICAL SURVEY OF CANADA, CORDILLERAN DIVISION.

GEOLOGICAL SURVEY OF CANADA, ATLANTIC GEOSCIENCE CENTRE/BEDFORD INSTITUTE OF OCEANOGRAPHY.

**Index to Geological Survey of Canada Open Files/
Index des dossiers publics de la Commission géologique du Canada**

2228

BULK VOLUME AND WATER SATURATION ANALYSIS FOR PERMAFROST AND SUB - PERMAFROST SECTION OF 5 WELLS, BEAUFORT SEA; COMENT LOGAN GROUP; 1990; 4 page(s)

Availability/disponibilité:

Copies may be purchased/exemplaires en vente

ASHLEY REPRODUCTIONS INC.

Viewing/consultation

GEOLOGICAL SURVEY OF CANADA, MAP LIBRARY.

GEOLOGICAL SURVEY OF CANADA, INSTITUTE OF SEDIMENTARY AND PETROLEUM GEOLOGY.

GEOLOGICAL SURVEY OF CANADA, CORDILLERAN DIVISION.

GEOLOGICAL SURVEY OF CANADA, ATLANTIC GEOSCIENCE CENTRE/BEDFORD INSTITUTE OF OCEANOGRAPHY.

2229

BOREHOLE SHEAR - WAVE VELOCITY MEASUREMENTS, FRASER DELTA, BRITISH COLUMBIA; HUNTER, J A, BURNS, R A, GOOD, R L; 1990; 64 page(s)

Availability/disponibilité:

Copies may be purchased/exemplaires en vente

ASHLEY REPRODUCTIONS INC.

Viewing/consultation

GEOLOGICAL SURVEY OF CANADA, MAP LIBRARY.

GEOLOGICAL SURVEY OF CANADA, INSTITUTE OF SEDIMENTARY AND PETROLEUM GEOLOGY.

GEOLOGICAL SURVEY OF CANADA, CORDILLERAN DIVISION.

GEOLOGICAL SURVEY OF CANADA, ATLANTIC GEOSCIENCE CENTRE/BEDFORD INSTITUTE OF OCEANOGRAPHY.

2230

QUATERNARY SEISMO - STRATIGRAPHY OF THE LOWER ST. LAWRENCE ESTUARY; SYVITSKI, J P M, PRAEG, D B; 1989; 9 map(s)/carte(s); GEOLOGICAL, ISOPACH, 1:250 000. LOCATION, SAMPLE LOCATIONS, 1:250 000.

Availability/disponibilité:

Copies may be purchased/exemplaires en vente

PRECISION MICROFILMING SERVICES LIMITED.

Viewing/consultation

GEOLOGICAL SURVEY OF CANADA, MAP LIBRARY.

GEOLOGICAL SURVEY OF CANADA, INSTITUTE OF SEDIMENTARY AND PETROLEUM GEOLOGY.

GEOLOGICAL SURVEY OF CANADA, CORDILLERAN DIVISION.

GEOLOGICAL SURVEY OF CANADA, ATLANTIC GEOSCIENCE CENTRE/BEDFORD INSTITUTE OF OCEANOGRAPHY.

2231

QUATERNARY SEISMO - STRATIGRAPHY OF THE LOWER ST. LAWRENCE ESTUARY; SYVITSKI, J P M, PRAEG, D B; 1989; 3 page(s); 18 map(s)/carte(s); GEOLOGICAL, ISOPACH, 1:250 000. LOCATION, SAMPLE LOCATIONS, 1:250 000.

Availability/disponibilité:

Copies may be purchased/exemplaires en vente

PRECISION MICROFILMING SERVICES LIMITED.

Viewing/consultation

GEOLOGICAL SURVEY OF CANADA, MAP LIBRARY.

GEOLOGICAL SURVEY OF CANADA, INSTITUTE OF SEDIMENTARY AND PETROLEUM GEOLOGY.

GEOLOGICAL SURVEY OF CANADA, CORDILLERAN DIVISION.

GEOLOGICAL SURVEY OF CANADA, ATLANTIC GEOSCIENCE CENTRE/BEDFORD INSTITUTE OF OCEANOGRAPHY.

**Index to Geological Survey of Canada Open Files/
Index des dossiers publics de la Commission géologique du Canada**

2232

BATHYMETRY OF THE CONTINENTAL SLOPE AND RISE OFF THE SOUTHERN GRAND BANKS OF NEWFOUNDLAND; PIPER, D J W, SPARKES, R; 1990; 1 page(s); 1 map(s)/carte(s); HYDROGRAPHIC, BATHYMETRY, 1:1 000 000.

Availability/disponibilité:

Copies may be purchased/exemplaires en vente

PRECISION MICROFILMING SERVICES LIMITED.

Viewing/consultation

GEOLOGICAL SURVEY OF CANADA, MAP LIBRARY.

GEOLOGICAL SURVEY OF CANADA, INSTITUTE OF SEDIMENTARY AND PETROLEUM GEOLOGY.

GEOLOGICAL SURVEY OF CANADA, CORDILLERAN DIVISION.

GEOLOGICAL SURVEY OF CANADA, ATLANTIC GEOSCIENCE CENTRE/BEDFORD INSTITUTE OF OCEANOGRAPHY.

2233

PLIOCENE - QUATERNARY GEOLOGY CENTRAL SCOTIAN SLOPE; PIPER, D J W, SPARKES, R; 1990; 5 page(s); 12 map(s)/carte(s); GEOLOGICAL, FACIES, ISOPACHS, 1:250 000.

Availability/disponibilité:

Copies may be purchased/exemplaires en vente

PRECISION MICROFILMING SERVICES LIMITED.

Viewing/consultation

GEOLOGICAL SURVEY OF CANADA, MAP LIBRARY.

GEOLOGICAL SURVEY OF CANADA, INSTITUTE OF SEDIMENTARY AND PETROLEUM GEOLOGY.

GEOLOGICAL SURVEY OF CANADA, CORDILLERAN DIVISION.

GEOLOGICAL SURVEY OF CANADA, ATLANTIC GEOSCIENCE CENTRE/BEDFORD INSTITUTE OF OCEANOGRAPHY.

2234

PROJECT SUMMARIES OF THE CANADA - NEWFOUNDLAND MINERAL DEVELOPMENT AGREEMENT; NEWFOUNDLAND DEPARTMENT OF MINES AND ENERGY; 1990; 98 page(s)

Availability/disponibilité:

Copies may be purchased/exemplaires en vente

NEWFOUNDLAND DEPARTMENT OF MINES AND ENERGY, PUBLICATIONS AND INFORMATION SECTION.

Viewing/consultation

GEOLOGICAL SURVEY OF CANADA, MAP LIBRARY.

GEOLOGICAL SURVEY OF CANADA, INSTITUTE OF SEDIMENTARY AND PETROLEUM GEOLOGY.

GEOLOGICAL SURVEY OF CANADA, CORDILLERAN DIVISION.

GEOLOGICAL SURVEY OF CANADA, ATLANTIC GEOSCIENCE CENTRE/BEDFORD INSTITUTE OF OCEANOGRAPHY.

2235

PROGRAMS WITH ABSTRACTS OF THE QUEBEC - MAINE - NEW - BRUNSWICK APPALACHIAN WORKSHOP/PROGRAMME ET RESUMES DU SEMINAIRE SUR LES APPALACHES DU SEGMENT QUEBEC - MAINE - NOUVEAU - BRUNSWICK; MALO, M, LAVOIE, D, KIRKWOOD, D; 1990; 90 page(s)

Availability/disponibilité:

Copies may be purchased/exemplaires en vente

ASHLEY REPRODUCTIONS INC.

Viewing/consultation

GEOLOGICAL SURVEY OF CANADA, MAP LIBRARY.

GEOLOGICAL SURVEY OF CANADA, INSTITUTE OF SEDIMENTARY AND PETROLEUM GEOLOGY.

GEOLOGICAL SURVEY OF CANADA, CORDILLERAN DIVISION.

GEOLOGICAL SURVEY OF CANADA, ATLANTIC GEOSCIENCE CENTRE/BEDFORD INSTITUTE OF OCEANOGRAPHY.

**Index to Geological Survey of Canada Open Files/
Index des dossiers publics de la Commission géologique du Canada**

2236

TILL GEOCHEMISTRY OVER THE NORTHERN MIRAMICHI ZONE AND VICINITY, NEW BRUNSWICK; LAMOTHE, M; 1990; 88 page(s); 21 map(s)/carte(s); LOCATION, SAMPLE LOCATIONS, 1:250 000. LOCATION, SAMPLE LOCATIONS, 1:50 000. GEOCHEMICAL, TILL GEOCHEMISTRY, 1:500 000.

Availability/disponibilité:

Copies may be purchased/exemplaires en vente

ASHLEY REPRODUCTIONS INC.

NEW BRUNSWICK DEPARTMENT OF FORESTS, MINES AND ENERGY, GEOLOGICAL SURVEY BRANCH,
MINERAL RESOURCES DIVISION.

GEOLOGICAL SURVEY OF CANADA, PUBLICATIONS OFFICE.

Viewing/consultation

GEOLOGICAL SURVEY OF CANADA, MAP LIBRARY.

GEOLOGICAL SURVEY OF CANADA, INSTITUTE OF SEDIMENTARY AND PETROLEUM GEOLOGY.

GEOLOGICAL SURVEY OF CANADA, CORDILLERAN DIVISION.

GEOLOGICAL SURVEY OF CANADA, ATLANTIC GEOSCIENCE CENTRE/BEDFORD INSTITUTE OF
OCEANOGRAPHY.

2237

TILL GEOCHEMISTRY OVER THE CENTRAL MIRAMICHI ZONE AND VICINITY, NEW BRUNSWICK; LAMOTHE, M; 1990; 106 page(s); 23 map(s)/carte(s); LOCATION, SAMPLE LOCATIONS, 1:250 000. LOCATION, SAMPLE LOCATIONS, 1:50 000.

Availability/disponibilité:

Copies may be purchased/exemplaires en vente

ASHLEY REPRODUCTIONS INC.

NEW BRUNSWICK DEPARTMENT OF FORESTS, MINES AND ENERGY, GEOLOGICAL SURVEY BRANCH,
MINERAL RESOURCES DIVISION.

GEOLOGICAL SURVEY OF CANADA, PUBLICATIONS OFFICE.

Viewing/consultation

GEOLOGICAL SURVEY OF CANADA, MAP LIBRARY.

GEOLOGICAL SURVEY OF CANADA, INSTITUTE OF SEDIMENTARY AND PETROLEUM GEOLOGY.

GEOLOGICAL SURVEY OF CANADA, CORDILLERAN DIVISION.

GEOLOGICAL SURVEY OF CANADA, ATLANTIC GEOSCIENCE CENTRE/BEDFORD INSTITUTE OF
OCEANOGRAPHY.

2238

TILL GEOCHEMISTRY OVER THE SOUTHERN MIRAMICHI ZONE AND VICINITY, NEW BRUNSWICK; LAMOTHE, M; 1990; 62 page(s); 20 map(s)/carte(s); LOCATION, SAMPLE LOCATIONS, 1:250 000. LOCATION, SAMPLE LOCATIONS, 1:50 000. GEOCHEMICAL, TILL GEOCHEMISTRY, 1:500 000.

Availability/disponibilité:

Copies may be purchased/exemplaires en vente

ASHLEY REPRODUCTIONS INC.

NEW BRUNSWICK DEPARTMENT OF FORESTS, MINES AND ENERGY, GEOLOGICAL SURVEY BRANCH,
MINERAL RESOURCES DIVISION.

GEOLOGICAL SURVEY OF CANADA, PUBLICATIONS OFFICE.

Viewing/consultation

GEOLOGICAL SURVEY OF CANADA, MAP LIBRARY.

GEOLOGICAL SURVEY OF CANADA, INSTITUTE OF SEDIMENTARY AND PETROLEUM GEOLOGY.

GEOLOGICAL SURVEY OF CANADA, CORDILLERAN DIVISION.

GEOLOGICAL SURVEY OF CANADA, ATLANTIC GEOSCIENCE CENTRE/BEDFORD INSTITUTE OF
OCEANOGRAPHY.

**Index to Geological Survey of Canada Open Files/
Index des dossiers publics de la Commission géologique du Canada**

2239

RELEASE OF DIGITAL FILE OF REGIONAL LAKE SEDIMENT GEOCHEMICAL DATA FOR THE BEAR - SLAVE OPERATION, DISTRICT OF MACKENZIE, NORTHWEST TERRITORIES; SPIRITO, W A, DURHAM, C C, CAMERON, E M; 1990

Availability/disponibilité:

Copies may be purchased/exemplaires en vente

GEOLOGICAL SURVEY OF CANADA, PUBLICATIONS OFFICE.

Related reference/référence connexe:

This document is accompanied by/ce document est accompagné par GSC PAPER 72-50; GSC PRELIMINARY MAP 09-1972; GSC PRELIMINARY MAP 10-1972; GSC PRELIMINARY MAP 12-1972; GSC PRELIMINARY MAP 11-1972; GSC PRELIMINARY MAP 13-1972; GSC PRELIMINARY MAP 14-1972; GSC PRELIMINARY MAP 15-1972.

2240

STRUCTURE OF THE THOMPSON MINE AND ITS SURROUNDINGS, MANITOBA; BLEEKER, W; 1990; 10 page(s)

Availability/disponibilité:

Copies may be purchased/exemplaires en vente

ASHLEY REPRODUCTIONS INC.

MANITOBA DEPARTMENT OF ENERGY AND MINES.

Viewing/consultation

GEOLOGICAL SURVEY OF CANADA, MAP LIBRARY.

GEOLOGICAL SURVEY OF CANADA, INSTITUTE OF SEDIMENTARY AND PETROLEUM GEOLOGY.

GEOLOGICAL SURVEY OF CANADA, CORDILLERAN DIVISION.

GEOLOGICAL SURVEY OF CANADA, ATLANTIC GEOSCIENCE CENTRE/BEDFORD INSTITUTE OF OCEANOGRAPHY.

2241

EALUE LAKE EAST - HALF [104H/13E] AND CULLIVAN CREEK [104H/14] MAP AREAS, BRITISH COLUMBIA; READ, P B, PSUTKA, J F; 1990; 11 page(s); 1 map(s)/carte(s); GEOLOGICAL, LITHOLOGICAL, 1:50 000.

Availability/disponibilité:

Copies may be purchased/exemplaires en vente

GEOLOGICAL SURVEY OF CANADA, CORDILLERAN DIVISION.

Viewing/consultation

GEOLOGICAL SURVEY OF CANADA, MAP LIBRARY.

GEOLOGICAL SURVEY OF CANADA, INSTITUTE OF SEDIMENTARY AND PETROLEUM GEOLOGY.

GEOLOGICAL SURVEY OF CANADA, CORDILLERAN DIVISION.

GEOLOGICAL SURVEY OF CANADA, ATLANTIC GEOSCIENCE CENTRE/BEDFORD INSTITUTE OF OCEANOGRAPHY.

2242

CRUISE REPORT 89 - 009, PHASE A - HALIFAX INLET; NAVICULA, R E V; 1990; 56 page(s)

Availability/disponibilité:

Copies may be purchased/exemplaires en vente

PRECISION MICROFILMING SERVICES LIMITED.

Viewing/consultation

GEOLOGICAL SURVEY OF CANADA, MAP LIBRARY.

GEOLOGICAL SURVEY OF CANADA, INSTITUTE OF SEDIMENTARY AND PETROLEUM GEOLOGY.

GEOLOGICAL SURVEY OF CANADA, CORDILLERAN DIVISION.

GEOLOGICAL SURVEY OF CANADA, ATLANTIC GEOSCIENCE CENTRE/BEDFORD INSTITUTE OF OCEANOGRAPHY.

**Index to Geological Survey of Canada Open Files/
Index des dossiers publics de la Commission géologique du Canada**

2243

CRUISE REPORT 88018 [F] PHASE 12, NORTHEASTERN NORTHUMBERLAND STRAIT, SEPTEMBER 24 - OCTOBER 4, 1988; FROBEL, D; 1990; 37 page(s)

Availability/disponibilité:

Copies may be purchased/exemplaires en vente

PRECISION MICROFILMING SERVICES LIMITED.

Viewing/consultation

GEOLOGICAL SURVEY OF CANADA, MAP LIBRARY.

GEOLOGICAL SURVEY OF CANADA, INSTITUTE OF SEDIMENTARY AND PETROLEUM GEOLOGY.

GEOLOGICAL SURVEY OF CANADA, CORDILLERAN DIVISION.

GEOLOGICAL SURVEY OF CANADA, ATLANTIC GEOSCIENCE CENTRE/BEDFORD INSTITUTE OF OCEANOGRAPHY.

2244

NATURAL RESOURCE MAP SERIES OF SABLE ISLAND BANK, THE GULLY MIDDLE BANK, AND BANQUEREAU; AMOS, C L, FADER, G B; 1988; 25 map(s)/carte(s); GEOLOGICAL, GRAIN SIZE DISTRIBUTION, 1:250 000. GEOPHYSICAL, SIDESCAN SURVEYS, 1:250 000. GEOLOGICAL, ISOPACHS, 1:250 000. LOCATION, SAMPLE LOCATIONS, 1:250 000. GEOLOGICAL, BEDFORMS, 1:250 000.

Availability/disponibilité:

Copies may be purchased/exemplaires en vente

PRECISION MICROFILMING SERVICES LIMITED.

Viewing/consultation

GEOLOGICAL SURVEY OF CANADA, MAP LIBRARY.

GEOLOGICAL SURVEY OF CANADA, INSTITUTE OF SEDIMENTARY AND PETROLEUM GEOLOGY.

GEOLOGICAL SURVEY OF CANADA, CORDILLERAN DIVISION.

GEOLOGICAL SURVEY OF CANADA, ATLANTIC GEOSCIENCE CENTRE/BEDFORD INSTITUTE OF OCEANOGRAPHY.

2245

AIRBORNE GAMMA RAY SPECTROMETER SURVEY OF THE RUTLEDGE RIVER AREA, NORTHWEST TERRITORIES; GEOLOGICAL SURVEY OF CANADA; 1988; 2 page(s); 16 map(s)/carte(s); GEOPHYSICAL, GAMMA RAY, 1:150 000. GEOPHYSICAL, VLF, 1:150 000. LOCATION, FLIGHT LINES, 1:150 000. GEOPHYSICAL, MAGNETIC, TOTAL FIELD, 1:150 000. GEOPHYSICAL, MAGNETIC, VERTICAL GRADIENT, 1:150 000.

Availability/disponibilité:

Copies may be purchased/exemplaires en vente

ASHLEY REPRODUCTIONS INC.

Viewing/consultation

GEOLOGICAL SURVEY OF CANADA, MAP LIBRARY.

GEOLOGICAL SURVEY OF CANADA, INSTITUTE OF SEDIMENTARY AND PETROLEUM GEOLOGY.

GEOLOGICAL SURVEY OF CANADA, CORDILLERAN DIVISION.

GEOLOGICAL SURVEY OF CANADA, ATLANTIC GEOSCIENCE CENTRE/BEDFORD INSTITUTE OF OCEANOGRAPHY.

2247

CATALOGUE OF PALEOMAGNETIC DIRECTIONS AND PALEOPOLES, SIXTH ISSUE, RESULTS FROM CANADA AND THE LAURENTIAN SHIELD [1953 - 1989]; IRVING, E, WHEADON, P, HOREL, G; 1990; 205 page(s)

Availability/disponibilité:

Copies may be purchased/exemplaires en vente

ISLAND BLUE PRINT COMPANY LIMITED.

Viewing/consultation

GEOLOGICAL SURVEY OF CANADA, MAP LIBRARY.

GEOLOGICAL SURVEY OF CANADA, INSTITUTE OF SEDIMENTARY AND PETROLEUM GEOLOGY.

GEOLOGICAL SURVEY OF CANADA, CORDILLERAN DIVISION.

GEOLOGICAL SURVEY OF CANADA, ATLANTIC GEOSCIENCE CENTRE/BEDFORD INSTITUTE OF OCEANOGRAPHY.

**Index to Geological Survey of Canada Open Files/
Index des dossiers publics de la Commission géologique du Canada**

2248

TECTONICS AND STRUCTURE, MACKENZIE CORRIDOR, NORTHWEST TERRITORIES; WILLIAMS, G K; 1990; 26 page(s); 2 map(s)/carte(s); GEOLOGICAL, STRUCTURAL, 1:2 000 000.

Availability/disponibilité:

Copies may be purchased/exemplaires en vente

RILEY'S DATASHARE INTERNATIONAL LIMITED.

Viewing/consultation

GEOLOGICAL SURVEY OF CANADA, MAP LIBRARY.

GEOLOGICAL SURVEY OF CANADA, INSTITUTE OF SEDIMENTARY AND PETROLEUM GEOLOGY.

GEOLOGICAL SURVEY OF CANADA, CORDILLERAN DIVISION.

GEOLOGICAL SURVEY OF CANADA, ATLANTIC GEOSCIENCE CENTRE/BEDFORD INSTITUTE OF OCEANOGRAPHY.

2249

GEOLOGY OF TENAS CREEK [105K/1], SWIM LAKES [105K/2], AND FARO [105K/3] MAP AREAS, YUKON TERRITORY; GORDEY, S P; 1990; 3 map(s)/carte(s); GEOLOGICAL, BEDROCK GEOLOGY, 1:50 000.

Availability/disponibilité:

Copies may be purchased/exemplaires en vente

GEOLOGICAL SURVEY OF CANADA, CORDILLERAN DIVISION.

Viewing/consultation

GEOLOGICAL SURVEY OF CANADA, MAP LIBRARY .

GEOLOGICAL SURVEY OF CANADA, INSTITUTE OF SEDIMENTARY AND PETROLEUM GEOLOGY.

GEOLOGICAL SURVEY OF CANADA, CORDILLERAN DIVISION.

GEOLOGICAL SURVEY OF CANADA, ATLANTIC GEOSCIENCE CENTRE/BEDFORD INSTITUTE OF OCEANOGRAPHY.

2250

GEOLOGY OF MT. ATHERTON [105K/4], ROSE MOUNTAIN [105K/5], AND MOUNT MYE [105K/6] MAP AREAS, YUKON TERRITORY; GORDEY, S P; 1990; 3 map(s)/carte(s); GEOLOGICAL, BEDROCK GEOLOGY, 1:50 000.

Availability/disponibilité:

Copies may be purchased/exemplaires en vente

GEOLOGICAL SURVEY OF CANADA, CORDILLERAN DIVISION.

Viewing/consultation

GEOLOGICAL SURVEY OF CANADA, MAP LIBRARY.

GEOLOGICAL SURVEY OF CANADA, INSTITUTE OF SEDIMENTARY AND PETROLEUM GEOLOGY.

GEOLOGICAL SURVEY OF CANADA, CORDILLERAN DIVISION.

GEOLOGICAL SURVEY OF CANADA, ATLANTIC GEOSCIENCE CENTRE/BEDFORD INSTITUTE OF OCEANOGRAPHY.

2251

GEOLOGY OF BLIND CREEK [105K/7], TEDDY CREEK [105K/10], AND BARWELL LAKE [105K/11] MAP AREAS, YUKON TERRITORY; GORDEY, S P; 1990; 3 map(s)/carte(s); GEOLOGICAL, BEDROCK GEOLOGY, 1:50 000.

Availability/disponibilité:

Copies may be purchased/exemplaires en vente

GEOLOGICAL SURVEY OF CANADA, CORDILLERAN DIVISION.

Viewing/consultation

GEOLOGICAL SURVEY OF CANADA, MAP LIBRARY.

GEOLOGICAL SURVEY OF CANADA, INSTITUTE OF SEDIMENTARY AND PETROLEUM GEOLOGY.

GEOLOGICAL SURVEY OF CANADA, CORDILLERAN DIVISION.

GEOLOGICAL SURVEY OF CANADA, ATLANTIC GEOSCIENCE CENTRE/BEDFORD INSTITUTE OF OCEANOGRAPHY.

**Index to Geological Survey of Canada Open Files/
Index des dossiers publics de la Commission géologique du Canada**

2252

AIRBORNE GAMMA RAY SPECTROMETRIC MAPS; BLATCHFORD LAKE [THOR LAKE] ALKALINE COMPLEX, NORTHWEST TERRITORIES [85I/1,2] / CARTES DES LEVES AEROPORTE DE SPECTROMETRIE PAR RAYONS GAMMA; REGION DU LAC BLATCHFORD [COMPLEXE ALCALIN DU LAC THOR], TERRITOIRES DU NORD - OUEST [85I/1,2]; HETU, R J; 1990; 10 map(s)/carte(s); GEOPHYSICAL, AIRBORNE GAMMA RAY SPECTROMETRIC, 1:50 000.

Availability/disponibilité:

Copies may be purchased/exemplaires en vente

ASHLEY REPRODUCTIONS INC.

Viewing/consultation

GEOLOGICAL SURVEY OF CANADA, CORDILLERAN DIVISION.

GEOLOGICAL SURVEY OF CANADA, PUBLICATIONS OFFICE.

GEOLOGICAL SURVEY OF CANADA, INSTITUTE OF SEDIMENTARY AND PETROLEUM GEOLOGY.

DEPARTMENT OF INDIAN AFFAIRS AND NORTHERN DEVELOPMENT, MINING RECORDERS OFFICE

[YELLOWKNIFE].

2253

PROSPEROUS LAKE - HIDDEN LAKE, NORTHWEST TERRITORIES, 1988 - AIRBORNE GAMMA RAY SPECTROMETRIC BLACK AND WHITE CONTOUR MAPS; HETU, R; 1990; 10 map(s)/carte(s); GEOPHYSICAL, AIRBORNE GAMMA RAY SURVEYS, 1:50 000. GEOPHYSICAL, MAGNETIC SURVEYS, 1:50 000. GEOPHYSICAL, V L F SURVEYS, 1:50 000.

Availability/disponibilité:

Copies may be purchased/exemplaires en vente

ASHLEY REPRODUCTIONS INC.

Viewing/consultation

GEOLOGICAL SURVEY OF CANADA, MAP LIBRARY.

GEOLOGICAL SURVEY OF CANADA, CORDILLERAN DIVISION.

DEPARTMENT OF INDIAN AFFAIRS AND NORTHERN DEVELOPMENT, MINING RECORDERS OFFICE

[YELLOWKNIFE].

2254

REFLECTION SEISMIC INTERPRETATION OF THE PROTEROZOIC GEOLOGY; COLVILLE HILLS REGION, NORTHWEST TERRITORIES; COOK, D G, MAYERS, I R; 1990; 24 page(s)

Availability/disponibilité:

Copies may be purchased/exemplaires en vente

RILEY'S DATASHARE INTERNATIONAL LIMITED.

Viewing/consultation

GEOLOGICAL SURVEY OF CANADA, MAP LIBRARY.

GEOLOGICAL SURVEY OF CANADA, INSTITUTE OF SEDIMENTARY AND PETROLEUM GEOLOGY.

GEOLOGICAL SURVEY OF CANADA, CORDILLERAN DIVISION.

GEOLOGICAL SURVEY OF CANADA, ATLANTIC GEOSCIENCE CENTRE/BEDFORD INSTITUTE OF OCEANOGRAPHY.

2255

PLOTTER, FORTRAN PROGRAM USING UNIRAS FOR PLOTTING SPANS AND EASI/PACE IMAGES; TOOKER, M, SCHEWCHENKO, N, BONHAM-CARTER, G F, RENCZ, A N, WRIGHT, D F; 1990; 43 page(s)

Availability/disponibilité:

Copies may be purchased/exemplaires en vente

ASHLEY REPRODUCTIONS INC.

GEOLOGICAL SURVEY OF CANADA, PUBLICATIONS OFFICE.

Viewing/consultation

GEOLOGICAL SURVEY OF CANADA, MAP LIBRARY.

GEOLOGICAL SURVEY OF CANADA, INSTITUTE OF SEDIMENTARY AND PETROLEUM GEOLOGY.

GEOLOGICAL SURVEY OF CANADA, CORDILLERAN DIVISION.

GEOLOGICAL SURVEY OF CANADA, ATLANTIC GEOSCIENCE CENTRE/BEDFORD INSTITUTE OF OCEANOGRAPHY.

**Index to Geological Survey of Canada Open Files/
Index des dossiers publics de la Commission géologique du Canada**

2256

NATMAP CANADA'S NATIONAL GEOSCIENCE MAPPING PROGRAM: REPORT OF A WORKSHOP HELD MARCH 8-10, 1990/PNCGC PROGRAMME NATIONAL DE CARTOGRAPHIE GEOSCIENTIFIQUE DU CANADA: RAPPORT D'UN ATELIER AYANT EU LIEU DU 8 AU 10 MARS 1990; ST-ONGE, M R; 1990; 181 page(s)

Availability/disponibilité:

Copies may be purchased/exemplaires en vente

GEOLOGICAL SURVEY OF CANADA, INSTITUTE OF SEDIMENTARY AND PETROLEUM GEOLOGY.
GEOLOGICAL SURVEY OF CANADA, CORDILLERAN DIVISION.
GEOLOGICAL SURVEY OF CANADA, PUBLICATIONS OFFICE.

Viewing/consultation

GEOLOGICAL SURVEY OF CANADA, MAP LIBRARY.
GEOLOGICAL SURVEY OF CANADA, INSTITUTE OF SEDIMENTARY AND PETROLEUM GEOLOGY.
GEOLOGICAL SURVEY OF CANADA, CORDILLERAN DIVISION.
GEOLOGICAL SURVEY OF CANADA, ATLANTIC GEOSCIENCE CENTRE/BEDFORD INSTITUTE OF OCEANOGRAPHY.

2257

LITHOGEOCHEMICAL DIGITAL DATA RELEASE, COPPER AND ZINC IN PROTEROZOIC ACID VOLCANIC ROCKS, SOUTHERN WOPMAY BELT, N.W.T. [85N; 86C, D, E, F]; GARRETT, R G; 1990

Availability/disponibilité:

Copies may be purchased/exemplaires en vente

GEOLOGICAL SURVEY OF CANADA, PUBLICATIONS OFFICE.

Viewing/consultation

GEOLOGICAL SURVEY OF CANADA, MAP LIBRARY.
GEOLOGICAL SURVEY OF CANADA, INSTITUTE OF SEDIMENTARY AND PETROLEUM GEOLOGY.
GEOLOGICAL SURVEY OF CANADA, CORDILLERAN DIVISION.
GEOLOGICAL SURVEY OF CANADA, ATLANTIC GEOSCIENCE CENTRE/BEDFORD INSTITUTE OF OCEANOGRAPHY.

2258

DEEP SEISMIC SURVEY OF QUEEN CHARLOTTE BASIN; ROHR, K, DIETRICH, J; 1990

Availability/disponibilité:

Copies may be purchased/exemplaires en vente

ISLAND BLUE PRINT COMPANY LIMITED.

Viewing/consultation

GEOLOGICAL SURVEY OF CANADA, MAP LIBRARY.
GEOLOGICAL SURVEY OF CANADA, INSTITUTE OF SEDIMENTARY AND PETROLEUM GEOLOGY.
GEOLOGICAL SURVEY OF CANADA, CORDILLERAN DIVISION.
GEOLOGICAL SURVEY OF CANADA, ATLANTIC GEOSCIENCE CENTRE/BEDFORD INSTITUTE OF OCEANOGRAPHY.

2259

GEOLOGY, VALEMOUNT [83D/14] MAP AREA, BRITISH COLUMBIA; MCDONOUGH, M, MOUNTJOY, E W; 1990; 1 map(s)/carte(s); GEOLOGICAL, STRUCTURAL, 1:50 000.

Availability/disponibilité:

Copies may be purchased/exemplaires en vente

RILEY'S DATASHARE INTERNATIONAL LIMITED.

Viewing/consultation

GEOLOGICAL SURVEY OF CANADA, MAP LIBRARY.
GEOLOGICAL SURVEY OF CANADA, INSTITUTE OF SEDIMENTARY AND PETROLEUM GEOLOGY.
GEOLOGICAL SURVEY OF CANADA, CORDILLERAN DIVISION.
GEOLOGICAL SURVEY OF CANADA, ATLANTIC GEOSCIENCE CENTRE/BEDFORD INSTITUTE OF OCEANOGRAPHY.

**Index to Geological Survey of Canada Open Files/
Index des dossiers publics de la Commission géologique du Canada**

2260

GEOLOGY, LUCERNE [83D/15 WEST - HALF] MAP AREA, BRITISH COLUMBIA; MCDONOUGH, M, MOUNTJOY, E W; 1990; 1 map(s)/carte(s); GEOLOGICAL, STRUCTURAL, 1:50 000.

Availability/disponibilité:

Copies may be purchased/exemplaires en vente

RILEY'S DATASHARE INTERNATIONAL LIMITED.

Viewing/consultation

GEOLOGICAL SURVEY OF CANADA, MAP LIBRARY.

GEOLOGICAL SURVEY OF CANADA, INSTITUTE OF SEDIMENTARY AND PETROLEUM GEOLOGY.

GEOLOGICAL SURVEY OF CANADA, CORDILLERAN DIVISION.

GEOLOGICAL SURVEY OF CANADA, ATLANTIC GEOSCIENCE CENTRE/BEDFORD INSTITUTE OF OCEANOGRAPHY.

2261

ICE ISLAND SAMPLING AND INVESTIGATION OF SEDIMENTS: AN ENVIRONMENTAL MARINE GEOLOGY PROGRAM; MOSHER, D C, MUDIE, P J, THIBAudeau, S A, FROBEL, D; 1990

Availability/disponibilité:

Copies may be purchased/exemplaires en vente

GEOLOGICAL SURVEY OF CANADA, ATLANTIC GEOSCIENCE CENTRE/BEDFORD INSTITUTE OF OCEANOGRAPHY.

Viewing/consultation

GEOLOGICAL SURVEY OF CANADA, MAP LIBRARY.

GEOLOGICAL SURVEY OF CANADA, INSTITUTE OF SEDIMENTARY AND PETROLEUM GEOLOGY.

GEOLOGICAL SURVEY OF CANADA, CORDILLERAN DIVISION.

GEOLOGICAL SURVEY OF CANADA, ATLANTIC GEOSCIENCE CENTRE/BEDFORD INSTITUTE OF OCEANOGRAPHY.

2262

CRY LAKE JADE BELT, NORTH - CENTRAL BRITISH COLUMBIA; GABRIELSE, H; 1990; 7 map(s)/carte(s); GEOLOGICAL, STRUCTURAL, 1:50 000.

Availability/disponibilité:

Copies may be purchased/exemplaires en vente

GEOLOGICAL SURVEY OF CANADA, CORDILLERAN DIVISION.

Viewing/consultation

GEOLOGICAL SURVEY OF CANADA, MAP LIBRARY.

GEOLOGICAL SURVEY OF CANADA, INSTITUTE OF SEDIMENTARY AND PETROLEUM GEOLOGY.

GEOLOGICAL SURVEY OF CANADA, CORDILLERAN DIVISION.

GEOLOGICAL SURVEY OF CANADA, ATLANTIC GEOSCIENCE CENTRE/BEDFORD INSTITUTE OF OCEANOGRAPHY.

2263

SURFICIAL GEOLOGY OF MCINTYRE BAY, QUEEN CHARLOTTE ISLANDS; TERRA SURVEYS LIMITED; 1990; 8 map(s)/carte(s); SURFICIAL GEOLOGY, BOTTOM SEDIMENTS, 1:25 000.

Availability/disponibilité:

Copies may be purchased/exemplaires en vente

ISLAND BLUE PRINT COMPANY LIMITED.

Viewing/consultation

GEOLOGICAL SURVEY OF CANADA, MAP LIBRARY.

GEOLOGICAL SURVEY OF CANADA, INSTITUTE OF SEDIMENTARY AND PETROLEUM GEOLOGY.

GEOLOGICAL SURVEY OF CANADA, CORDILLERAN DIVISION.

GEOLOGICAL SURVEY OF CANADA, ATLANTIC GEOSCIENCE CENTRE/BEDFORD INSTITUTE OF OCEANOGRAPHY.

**Index to Geological Survey of Canada Open Files/
Index des dossiers publics de la Commission géologique du Canada**

2264

LIST OF OUTPUTS: FEDERAL ASBESTOS INITIATIVES GEOSCIENCE RESEARCH PROGRAM [1984 - 1987] AND EASTERN QUEBEC DEVELOPMENT PLAN GEOSCIENCE RESEARCH PROGRAM [1983 - 1989]/LISTE DES PRODUITS: INITIATIVES FEDERALES RELATIVES A L'AMIANTE: PROGRAMME GEOSCIENTIFIQUE [1984 - 1987] ET PROGRAMME GEOSCIENTIFIQUE DU PLAN DE DEVELOPPEMENT DE L'EST DU QUEBEC [1983 - 1989]; RICHARDSON, D G, MAURICE, Y T, ANDERSON, F D, POOLE, W H; 1990; 28 page(s)

Availability/disponibilité:

Copies may be purchased/exemplaires en vente

ASHLEY REPRODUCTIONS INC.

Viewing/consultation

GEOLOGICAL SURVEY OF CANADA, MAP LIBRARY.

GEOLOGICAL SURVEY OF CANADA, INSTITUTE OF SEDIMENTARY AND PETROLEUM GEOLOGY.

GEOLOGICAL SURVEY OF CANADA, CORDILLERAN DIVISION.

GEOLOGICAL SURVEY OF CANADA, ATLANTIC GEOSCIENCE CENTRE/BEDFORD INSTITUTE OF OCEANOGRAPHY.

2265

GEOLOGY OF THE SOUTH - WESTERN PART OF TAVANI MAP AREA [55K/3,4,5,6], DISTRICT OF KEEWATIN, N.W.T.; PARK, A F, RALSER, S ; 1990; 103 page(s); 8 map(s)/carte(s); GEOLOGICAL, STRUCTURAL, 1:50 000. GEOLOGICAL, BEDROCK GEOLOGY, 1:50 000.

Availability/disponibilité:

Copies may be purchased/exemplaires en vente

ASHLEY REPRODUCTIONS INC.

Viewing/consultation

GEOLOGICAL SURVEY OF CANADA, MAP LIBRARY.

GEOLOGICAL SURVEY OF CANADA, INSTITUTE OF SEDIMENTARY AND PETROLEUM GEOLOGY.

GEOLOGICAL SURVEY OF CANADA, CORDILLERAN DIVISION.

GEOLOGICAL SURVEY OF CANADA, ATLANTIC GEOSCIENCE CENTRE/BEDFORD INSTITUTE OF OCEANOGRAPHY.

DEPARTMENT OF INDIAN AFFAIRS AND NORTHERN DEVELOPMENT, MINING RECORDERS OFFICE [YELLOWKNIFE].

2266

GEOCHEMICAL, MINERALOGICAL, AND LITHOLOGICAL ANALYSES OF GLACIAL SEDIMENTS FOR GOLD, BASE METAL AND KIMBERLITE EXPLORATION, BEARDMORE - GERALDTON AREA, DISTRICT OF THUNDER BAY, NORTHERN ONTARIO; THOLEIFSON, L H, KRISTJANSSON, F J; 1990; 442 page(s)

Availability/disponibilité:

Copies may be purchased/exemplaires en vente

ASHLEY REPRODUCTIONS INC.

GEOLOGICAL SURVEY OF CANADA, PUBLICATIONS OFFICE.

Viewing/consultation

GEOLOGICAL SURVEY OF CANADA, MAP LIBRARY.

GEOLOGICAL SURVEY OF CANADA, INSTITUTE OF SEDIMENTARY AND PETROLEUM GEOLOGY.

GEOLOGICAL SURVEY OF CANADA, CORDILLERAN DIVISION.

GEOLOGICAL SURVEY OF CANADA, ATLANTIC GEOSCIENCE CENTRE/BEDFORD INSTITUTE OF OCEANOGRAPHY.

2267

CONTAC AND DYKE, TWO PROGRAMS FOR THE AUTOMATIC INTERPRETATION OF MAGNETIC VERTICAL GRADIENT ANOMALIES; PILKINGTON, M, KEATING, P; 1990; 12 page(s)

Availability/disponibilité:

Copies may be purchased/exemplaires en vente

ASHLEY REPRODUCTIONS INC.

GEOLOGICAL SURVEY OF CANADA, PUBLICATIONS OFFICE.

Viewing/consultation

GEOLOGICAL SURVEY OF CANADA, MAP LIBRARY.

GEOLOGICAL SURVEY OF CANADA, INSTITUTE OF SEDIMENTARY AND PETROLEUM GEOLOGY.

GEOLOGICAL SURVEY OF CANADA, CORDILLERAN DIVISION.

GEOLOGICAL SURVEY OF CANADA, ATLANTIC GEOSCIENCE CENTRE/BEDFORD INSTITUTE OF OCEANOGRAPHY.

**Index to Geological Survey of Canada Open Files/
Index des dossiers publics de la Commission géologique du Canada**

2268

P - NODAL FOCAL MECHANISMS FOR LARGE EARTHQUAKES OFFSHORE VANCOUVER ISLAND; WAHLSTROM, R, ROGERS, G C, BALDWIN, R E; 1990; 316 page(s)

Availability/disponibilité:

Copies may be purchased/exemplaires en vente

ISLAND BLUE PRINT COMPANY LIMITED.

Viewing/consultation

GEOLOGICAL SURVEY OF CANADA, MAP LIBRARY.

GEOLOGICAL SURVEY OF CANADA, INSTITUTE OF SEDIMENTARY AND PETROLEUM GEOLOGY.

GEOLOGICAL SURVEY OF CANADA, CORDILLERAN DIVISION.

GEOLOGICAL SURVEY OF CANADA, ATLANTIC GEOSCIENCE CENTRE/BEDFORD INSTITUTE OF OCEANOGRAPHY.

2269

BOUGUER ANOMALY FIELD, NORTHEASTERN BRITISH COLUMBIA; SEEMANN, D A; 1990; 1 map(s)/carte(s); GEOPHYSICAL, BOUGUER ANOMALY, 1:1 000 000.

Availability/disponibilité:

Copies may be purchased/exemplaires en vente

ISLAND BLUE PRINT COMPANY LIMITED.

Viewing/consultation

GEOLOGICAL SURVEY OF CANADA, MAP LIBRARY.

GEOLOGICAL SURVEY OF CANADA, INSTITUTE OF SEDIMENTARY AND PETROLEUM GEOLOGY.

GEOLOGICAL SURVEY OF CANADA, CORDILLERAN DIVISION.

GEOLOGICAL SURVEY OF CANADA, ATLANTIC GEOSCIENCE CENTRE/BEDFORD INSTITUTE OF OCEANOGRAPHY.

2271

ROCK - EVAL / TOC DATA FROM NINE WELLS LOCATED OFFSHORE NEWFOUNDLAND; FOWLER, M G, SNOWDON, L R, STEWART, K R, MCALPINE, K D; 1990; 71 page(s)

Availability/disponibilité:

Copies may be purchased/exemplaires en vente

RILEY'S DATASHARE INTERNATIONAL LIMITED.

RILEY'S DATASHARE INTERNATIONAL LIMITED.

Viewing/consultation

GEOLOGICAL SURVEY OF CANADA, MAP LIBRARY.

GEOLOGICAL SURVEY OF CANADA, INSTITUTE OF SEDIMENTARY AND PETROLEUM GEOLOGY.

GEOLOGICAL SURVEY OF CANADA, CORDILLERAN DIVISION.

GEOLOGICAL SURVEY OF CANADA, ATLANTIC GEOSCIENCE CENTRE/BEDFORD INSTITUTE OF OCEANOGRAPHY.

2272

A STUDY OF THE OCCURRENCE OF STRUDEL SCOURS IN THE CANADIAN BEAUFORT SEA; PILKINGTON AND ASSOCIATES, PFL ARCTIC AND OFFSHORE TECHNOLOGY LIMITED; 1990; 134 page(s); 1 map(s)/carte(s); LOCATION, 1:1 000 000.

Availability/disponibilité:

Copies may be purchased/exemplaires en vente

PRECISION MICROFILMING SERVICES LIMITED.

Viewing/consultation

GEOLOGICAL SURVEY OF CANADA, MAP LIBRARY.

GEOLOGICAL SURVEY OF CANADA, INSTITUTE OF SEDIMENTARY AND PETROLEUM GEOLOGY.

GEOLOGICAL SURVEY OF CANADA, CORDILLERAN DIVISION.

GEOLOGICAL SURVEY OF CANADA, ATLANTIC GEOSCIENCE CENTRE/BEDFORD INSTITUTE OF OCEANOGRAPHY.

**Index to Geological Survey of Canada Open Files/
Index des dossiers publics de la Commission géologique du Canada**

2273

1990 ICE ISLAND REFRACTION SURVEY, ELLEF RIGNES AND MEIGHEN ISLANDS REGION, CANADIAN ARCTIC; FORSYTH, D A, COTE, T, CRAVEN, J, ARGYLE, M, STEPHENSON, R A, JACKSON, H R, JOHNSON, L, DEARNLEY-DAVISON, J, WRIGHT, M, SCHIEMAN, R C; 1990; 57 page(s)

Availability/disponibilité:

Copies may be purchased/exemplaires en vente

ASHLEY REPRODUCTIONS INC.

GEOLOGICAL SURVEY OF CANADA, PUBLICATIONS OFFICE.

Viewing/consultation

GEOLOGICAL SURVEY OF CANADA, MAP LIBRARY.

GEOLOGICAL SURVEY OF CANADA, INSTITUTE OF SEDIMENTARY AND PETROLEUM GEOLOGY.

GEOLOGICAL SURVEY OF CANADA, CORDILLERAN DIVISION.

GEOLOGICAL SURVEY OF CANADA, ATLANTIC GEOSCIENCE CENTRE/BEDFORD INSTITUTE OF OCEANOGRAPHY.

2274

GEOCHEMISTRY OF GLACIAL SEDIMENTS IN THE CLYDE FORKS - WESTPORT AREA, ONTARIO: APPLICATIONS TO MINERAL EXPLORATION AND ACID RAIN RESEARCH; KETTLES, I M; 1990; 182 page(s); 2 map(s)/carte(s); LOCATION, SAMPLE SITES, 1:250 000.

Availability/disponibilité:

Copies may be purchased/exemplaires en vente

GEOLOGICAL SURVEY OF CANADA, PUBLICATIONS OFFICE.

ONTARIO GEOLOGICAL SURVEY.

Viewing/consultation

GEOLOGICAL SURVEY OF CANADA, MAP LIBRARY.

GEOLOGICAL SURVEY OF CANADA, INSTITUTE OF SEDIMENTARY AND PETROLEUM GEOLOGY.

GEOLOGICAL SURVEY OF CANADA, CORDILLERAN DIVISION.

GEOLOGICAL SURVEY OF CANADA, ATLANTIC GEOSCIENCE CENTRE/BEDFORD INSTITUTE OF OCEANOGRAPHY.

2275

MAGNEC '89 ANNUAL REPORT/RAPPORT ANNUEL DE L'AMNEC 1989; HEGINBOTTOM, J A, WALLACH, J L; 1990; 96 page(s)

Availability/disponibilité:

Copies may be purchased/exemplaires en vente

ASHLEY REPRODUCTIONS INC.

Viewing/consultation

GEOLOGICAL SURVEY OF CANADA, MAP LIBRARY.

GEOLOGICAL SURVEY OF CANADA, INSTITUTE OF SEDIMENTARY AND PETROLEUM GEOLOGY.

GEOLOGICAL SURVEY OF CANADA, CORDILLERAN DIVISION.

GEOLOGICAL SURVEY OF CANADA, ATLANTIC GEOSCIENCE CENTRE/BEDFORD INSTITUTE OF OCEANOGRAPHY.

2277

MINERALOGICAL AND PETROLOGICAL STUDIES OF THE CRYSTAL LAKE INTRUSION, THUNDER BAY, ONTARIO; COGUGLU, E H; 1990; 66 page(s)

Availability/disponibilité:

Copies may be purchased/exemplaires en vente

ASHLEY REPRODUCTIONS INC.

Viewing/consultation

GEOLOGICAL SURVEY OF CANADA, MAP LIBRARY.

GEOLOGICAL SURVEY OF CANADA, INSTITUTE OF SEDIMENTARY AND PETROLEUM GEOLOGY.

GEOLOGICAL SURVEY OF CANADA, CORDILLERAN DIVISION.

GEOLOGICAL SURVEY OF CANADA, ATLANTIC GEOSCIENCE CENTRE/BEDFORD INSTITUTE OF OCEANOGRAPHY.

ONTARIO GEOLOGICAL SURVEY.

**Index to Geological Survey of Canada Open Files/
Index des dossiers publics de la Commission géologique du Canada**

2278

GEOCHEMICAL AND LITHOLOGICAL DATA FROM OVERBURDEN DRILL CORES, WITH DESCRIPTIVE CORE LOGS, TIMMINS TO SMOKY FALLS, ONTARIO; SMITH, S; 1990; 214 page(s)

Availability/disponibilité:

Copies may be purchased/exemplaires en vente

ASHLEY REPRODUCTIONS INC.

GEOLOGICAL SURVEY OF CANADA, PUBLICATIONS OFFICE.

Viewing/consultation

GEOLOGICAL SURVEY OF CANADA, MAP LIBRARY.

GEOLOGICAL SURVEY OF CANADA, INSTITUTE OF SEDIMENTARY AND PETROLEUM GEOLOGY.

GEOLOGICAL SURVEY OF CANADA, CORDILLERAN DIVISION.

GEOLOGICAL SURVEY OF CANADA, ATLANTIC GEOSCIENCE CENTRE/BEDFORD INSTITUTE OF OCEANOGRAPHY.

ONTARIO GEOLOGICAL SURVEY.

2279

THE GEOLOGY OF THE JUBILEE ZINC - LEAD DEPOSIT, VICTORIA COUNTY CAPE BRETON ISLAND, NOVA SCOTIA SUPPLEMENTARY DATA; GRAVES, M C, HEIN, F J, RUFFMAN, A; 1990; 88 page(s); 9 map(s)/carte(s); LOCATION, DRILLHOLES, 1:10 000. GEOLOGICAL, ISOPACHS, 1:5 000.

Availability/disponibilité:

Copies may be purchased/exemplaires en vente

PRECISION MICROFILMING SERVICES LIMITED.

Viewing/consultation

GEOLOGICAL SURVEY OF CANADA, MAP LIBRARY.

GEOLOGICAL SURVEY OF CANADA, INSTITUTE OF SEDIMENTARY AND PETROLEUM GEOLOGY.

GEOLOGICAL SURVEY OF CANADA, CORDILLERAN DIVISION.

GEOLOGICAL SURVEY OF CANADA, ATLANTIC GEOSCIENCE CENTRE/BEDFORD INSTITUTE OF OCEANOGRAPHY.

NOVA SCOTIA DEPARTMENT OF MINES.

2280

BEACH MORPHODYNAMICS AND SEDIMENT TRANSPORT AT TIBJAK BEACH, CANADIAN BEAUFORT SEA COAST; HEQUETTE, A, JENNER, K A, HILL, P R; 1990; 44 page(s)

Availability/disponibilité:

Copies may be purchased/exemplaires en vente

PRECISION MICROFILMING SERVICES LIMITED.

Viewing/consultation

GEOLOGICAL SURVEY OF CANADA, MAP LIBRARY.

GEOLOGICAL SURVEY OF CANADA, INSTITUTE OF SEDIMENTARY AND PETROLEUM GEOLOGY.

GEOLOGICAL SURVEY OF CANADA, CORDILLERAN DIVISION.

GEOLOGICAL SURVEY OF CANADA, ATLANTIC GEOSCIENCE CENTRE/BEDFORD INSTITUTE OF OCEANOGRAPHY.

2281

AN INDEX TO SAMPLES AND GEOPHYSICAL RECORDS COLLECTED BY THE ATLANTIC GEOSCIENCE CENTRE FOR FISCAL YEAR 1989 - 1990; HARDY, I A, BEAVER, D, MERCHANT, S; 1990; 203 page(s)

Availability/disponibilité:

Copies may be purchased/exemplaires en vente

PRECISION MICROFILMING SERVICES LIMITED.

Viewing/consultation

GEOLOGICAL SURVEY OF CANADA, MAP LIBRARY.

GEOLOGICAL SURVEY OF CANADA, INSTITUTE OF SEDIMENTARY AND PETROLEUM GEOLOGY.

GEOLOGICAL SURVEY OF CANADA, CORDILLERAN DIVISION.

GEOLOGICAL SURVEY OF CANADA, ATLANTIC GEOSCIENCE CENTRE/BEDFORD INSTITUTE OF OCEANOGRAPHY.

**Index to Geological Survey of Canada Open Files/
Index des dossiers publics de la Commission géologique du Canada**

2282

CRETACEOUS ORGANIC FACIES AND OIL OCCURRENCE, SCOTIAN SHELF; MUKHOPADHYAY, P K; 1989; 47 page(s)

Availability/disponibilité:

Copies may be purchased/exemplaires en vente

PRECISION MICROFILMING SERVICES LIMITED.

Viewing/consultation

GEOLOGICAL SURVEY OF CANADA, MAP LIBRARY.

GEOLOGICAL SURVEY OF CANADA, INSTITUTE OF SEDIMENTARY AND PETROLEUM GEOLOGY.

GEOLOGICAL SURVEY OF CANADA, CORDILLERAN DIVISION.

GEOLOGICAL SURVEY OF CANADA, ATLANTIC GEOSCIENCE CENTRE/BEDFORD INSTITUTE OF OCEANOGRAPHY.

2283

1986 GREAT LAKES SEISMIC REFRACTION SURVEY [GLIMPCE]: LINE A - REFRACTION MODE; MOREL-A-L'HUISSIER, P, KARL, J H, TREHU, A, HAJNAL, Z, MEREU, R F, MEYER, R P, SEXTON, J L, ERVIN, C P, GREEN, A G, HUTCHINSON, D; 1990; 61 page(s)

Availability/disponibilité:

Copies may be purchased/exemplaires en vente

ASHLEY REPRODUCTIONS INC.

Viewing/consultation

GEOLOGICAL SURVEY OF CANADA, MAP LIBRARY.

GEOLOGICAL SURVEY OF CANADA, INSTITUTE OF SEDIMENTARY AND PETROLEUM GEOLOGY.

GEOLOGICAL SURVEY OF CANADA, CORDILLERAN DIVISION.

GEOLOGICAL SURVEY OF CANADA, ATLANTIC GEOSCIENCE CENTRE/BEDFORD INSTITUTE OF OCEANOGRAPHY.

2284

ELECTRONIC DATABASE OF KUNGA GROUP BIOSTRATIGRAPHIC DATA; ORCHARD, M J, CARTER, E S, TOZER, E T, FORSTER, P J L, LESACK, K, MCKAY, K, WESTON, M L, WOODSWORTH, G J, JOHNS, M J; 1990; 1 page(s)

Availability/disponibilité:

Copies may be purchased/exemplaires en vente

GEOLOGICAL SURVEY OF CANADA, CORDILLERAN DIVISION.

Viewing/consultation

GEOLOGICAL SURVEY OF CANADA, MAP LIBRARY.

GEOLOGICAL SURVEY OF CANADA, INSTITUTE OF SEDIMENTARY AND PETROLEUM GEOLOGY.

GEOLOGICAL SURVEY OF CANADA, CORDILLERAN DIVISION.

GEOLOGICAL SURVEY OF CANADA, ATLANTIC GEOSCIENCE CENTRE/BEDFORD INSTITUTE OF OCEANOGRAPHY.

2285

PROGRAM STRATCOR FOR ZONATION AND CORRELATION OF FOSSIL EVENTS; GRADSTEIN, F M; 1990; 12 page(s)

Availability/disponibilité:

Copies may be purchased/exemplaires en vente

PRECISION MICROFILMING SERVICES LIMITED.

FORCETEN.

Viewing/consultation

GEOLOGICAL SURVEY OF CANADA, MAP LIBRARY.

GEOLOGICAL SURVEY OF CANADA, INSTITUTE OF SEDIMENTARY AND PETROLEUM GEOLOGY.

GEOLOGICAL SURVEY OF CANADA, CORDILLERAN DIVISION.

GEOLOGICAL SURVEY OF CANADA, ATLANTIC GEOSCIENCE CENTRE/BEDFORD INSTITUTE OF OCEANOGRAPHY.

**Index to Geological Survey of Canada Open Files/
Index des dossiers publics de la Commission géologique du Canada**

2286

UPPER PALEOZOIC PETROLEUM GEOLOGY AND POTENTIAL, SOUTHERN EAGLE PLAIN, YUKON TERRITORY;
HAMBLIN, A P; 1990; 49 page(s)

Availability/disponibilité:

Copies may be purchased/exemplaires en vente

RILEY'S DATASHARE INTERNATIONAL LIMITED.

Viewing/consultation

GEOLOGICAL SURVEY OF CANADA, MAP LIBRARY.

GEOLOGICAL SURVEY OF CANADA, INSTITUTE OF SEDIMENTARY AND PETROLEUM GEOLOGY.

GEOLOGICAL SURVEY OF CANADA, CORDILLERAN DIVISION.

GEOLOGICAL SURVEY OF CANADA, ATLANTIC GEOSCIENCE CENTRE/BEDFORD INSTITUTE OF
OCEANOGRAPHY.

2287

METALLOGENIE DE L'OR DANS LE SUD - OUEST DE LA PROVINCE DE GRENVILLE; JOURDAIN, V, GAUTHIER,
M, GUHA, J; 1990; 53 page(s); 1 map(s)/carte(s); LOCATION, SITE LOCATIONS, 1:400 000.

Availability/disponibilité:

Copies may be purchased/exemplaires en vente

ASHLEY REPRODUCTIONS INC.

Viewing/consultation

GEOLOGICAL SURVEY OF CANADA, MAP LIBRARY.

GEOLOGICAL SURVEY OF CANADA, INSTITUTE OF SEDIMENTARY AND PETROLEUM GEOLOGY.

GEOLOGICAL SURVEY OF CANADA, CORDILLERAN DIVISION.

GEOLOGICAL SURVEY OF CANADA, ATLANTIC GEOSCIENCE CENTRE/BEDFORD INSTITUTE OF
OCEANOGRAPHY.

ONTARIO GEOLOGICAL SURVEY.

2290

GRAMA - AN INTERACTIVE 2.5 DIMENSIONAL GRAVITY AND MAGNETICS MODELING PROGRAM, VERSION 1.3;
SEEMANN, D A, BRANDYS, M J, PERKS, M, REID, D, MACDONALD, D, SWEENEY, J F; 1990; 20 page(s)

Availability/disponibilité:

Copies may be purchased/exemplaires en vente

GEOLOGICAL SURVEY OF CANADA, CORDILLERAN DIVISION.

Viewing/consultation

GEOLOGICAL SURVEY OF CANADA, MAP LIBRARY.

GEOLOGICAL SURVEY OF CANADA, INSTITUTE OF SEDIMENTARY AND PETROLEUM GEOLOGY.

GEOLOGICAL SURVEY OF CANADA, CORDILLERAN DIVISION.

GEOLOGICAL SURVEY OF CANADA, ATLANTIC GEOSCIENCE CENTRE/BEDFORD INSTITUTE OF
OCEANOGRAPHY.

2292

COMPUTER PROGRAMS AND CODE USED IN THE OPERATION OF THE AUTOMATED GRANULOMETRIC
INSTRUMENTS WITHIN THE ATLANTIC GEOSCIENCE CENTRE SOFT SEDIMENT LABORATORY; ASPREY, K W,
SYVITSKI, J P M; 1990; 234 page(s)

Availability/disponibilité:

Copies may be purchased/exemplaires en vente

PRECISION MICROFILMING SERVICES LIMITED.

GEOLOGICAL SURVEY OF CANADA, ATLANTIC GEOSCIENCE CENTRE/BEDFORD INSTITUTE OF
OCEANOGRAPHY.

Viewing/consultation

GEOLOGICAL SURVEY OF CANADA, MAP LIBRARY.

GEOLOGICAL SURVEY OF CANADA, INSTITUTE OF SEDIMENTARY AND PETROLEUM GEOLOGY.

GEOLOGICAL SURVEY OF CANADA, CORDILLERAN DIVISION.

GEOLOGICAL SURVEY OF CANADA, ATLANTIC GEOSCIENCE CENTRE/BEDFORD INSTITUTE OF
OCEANOGRAPHY.

**Index to Geological Survey of Canada Open Files/
Index des dossiers publics de la Commission géologique du Canada**

2294

GEOCHEMICAL DATA AND GOLD ASSAY RESULTS FOR SEABED SAMPLES FROM INNER - SHELF SITES OFF NORTHEAST NEWFOUNDLAND; SHAW, J, SOLOMON, S M, EMORY-MOORE, M, FORBES, D L, PROUDFOOT, D N; 1990; 5 page(s); 1 map(s)/carte(s); LOCATION, SAMPLE LOCATIONS, 1:250 000.

Availability/disponibilité:

Copies may be purchased/exemplaires en vente

PRECISION MICROFILMING SERVICES LIMITED.

Viewing/consultation

GEOLOGICAL SURVEY OF CANADA, MAP LIBRARY.

GEOLOGICAL SURVEY OF CANADA, INSTITUTE OF SEDIMENTARY AND PETROLEUM GEOLOGY.

GEOLOGICAL SURVEY OF CANADA, CORDILLERAN DIVISION.

GEOLOGICAL SURVEY OF CANADA, ATLANTIC GEOSCIENCE CENTRE/BEDFORD INSTITUTE OF OCEANOGRAPHY.

NEWFOUNDLAND DEPARTMENT OF MINES AND ENERGY, PUBLICATIONS AND INFORMATION SECTION.

2295

MAGNETIC DATA OVER GULF OF MAINE AND ADJACENT LAND AREAS: PREPARATION OF A DATA BASE FOR CONSTRUCTION OF A 1:500,000 MAGNETIC ANOMALY MAP; MACNAB, R, SHIH, K G, BOTHNER, W A, BROOKS, J, DELOREY, C, KLITGORD, K; 1990; 19 page(s)

Availability/disponibilité:

Copies may be purchased/exemplaires en vente

PRECISION MICROFILMING SERVICES LIMITED.

Viewing/consultation

GEOLOGICAL SURVEY OF CANADA, MAP LIBRARY.

GEOLOGICAL SURVEY OF CANADA, INSTITUTE OF SEDIMENTARY AND PETROLEUM GEOLOGY.

GEOLOGICAL SURVEY OF CANADA, CORDILLERAN DIVISION.

GEOLOGICAL SURVEY OF CANADA, ATLANTIC GEOSCIENCE CENTRE/BEDFORD INSTITUTE OF OCEANOGRAPHY.

2297

CRUISE REPORT 88401: HIBERNIA AREA, GRAND BANKS OF NEWFOUNDLAND, M/V PHOLAS; MORAN, K, MOSHER, D C, GILLESPIE, D, JARRETT, K, COURTNEY, R C; 1990; 64 page(s)

Availability/disponibilité:

Copies may be purchased/exemplaires en vente

PRECISION MICROFILMING SERVICES LIMITED.

Viewing/consultation

GEOLOGICAL SURVEY OF CANADA, MAP LIBRARY.

GEOLOGICAL SURVEY OF CANADA, INSTITUTE OF SEDIMENTARY AND PETROLEUM GEOLOGY.

GEOLOGICAL SURVEY OF CANADA, CORDILLERAN DIVISION.

GEOLOGICAL SURVEY OF CANADA, ATLANTIC GEOSCIENCE CENTRE/BEDFORD INSTITUTE OF OCEANOGRAPHY.

2298

CRUISE REPORT 89-009, PHASE C - SAND WAVE FIELD - SCOTS BAY, F.R.V. NAVICULA; MILLER, R O, FADER, G B J; 1990; 28 page(s); 1 map(s)/carte(s); GEOPHYSICAL, LITHOLOGICAL INTERPRETATIONS, 1:20 000.

Availability/disponibilité:

Copies may be purchased/exemplaires en vente

PRECISION MICROFILMING SERVICES LIMITED.

Viewing/consultation

GEOLOGICAL SURVEY OF CANADA, MAP LIBRARY.

GEOLOGICAL SURVEY OF CANADA, INSTITUTE OF SEDIMENTARY AND PETROLEUM GEOLOGY.

GEOLOGICAL SURVEY OF CANADA, CORDILLERAN DIVISION.

GEOLOGICAL SURVEY OF CANADA, ATLANTIC GEOSCIENCE CENTRE/BEDFORD INSTITUTE OF OCEANOGRAPHY.

**Index to Geological Survey of Canada Open Files/
Index des dossiers publics de la Commission géologique du Canada**

2299

COMPOSITE GAMMA RAY SPECTROMETRIC MAPS OF AIRBORNE RECONNAISSANCE SURVEYS FLOWN IN SOUTHERN QUEBEC, 1976, 1983 AND 1986 / CARTES SPECTROMETRIQUE PAR RAYONS GAMMA INTEGREE A PARTIR DES LEVES DE RECONNAISSANCE AERIENNE EFFECTUES DANS LE SUD DU QUEBEC, 1976, 1983 ET 1986; HETU, R; 1990; 8 map(s)/carte(s); GEOPHYSICAL, AIRBORNE GAMMA RAY SURVEYS, 1:1 000 000.

Availability/disponibilité:

Copies may be purchased/exemplaires en vente

GEOLOGICAL SURVEY OF CANADA, PUBLICATIONS OFFICE.

Viewing/consultation

GEOLOGICAL SURVEY OF CANADA, MAP LIBRARY.

GEOLOGICAL SURVEY OF CANADA, INSTITUTE OF SEDIMENTARY AND PETROLEUM GEOLOGY.

GEOLOGICAL SURVEY OF CANADA, CORDILLERAN DIVISION.

GEOLOGICAL SURVEY OF CANADA, ATLANTIC GEOSCIENCE CENTRE/BEDFORD INSTITUTE OF OCEANOGRAPHY.

2305

PTARMIGAN CREEK WEST HALF, BRITISH COLUMBIA [83D/10]; MCDONOUGH, M R, MORRISON, M L; 1990; 1 map(s)/carte(s); GEOLOGICAL, STRUCTURAL, 1:50 000.

Availability/disponibilité:

Copies may be purchased/exemplaires en vente

RILEY'S DATASHARE INTERNATIONAL LIMITED.

Viewing/consultation

GEOLOGICAL SURVEY OF CANADA, MAP LIBRARY.

GEOLOGICAL SURVEY OF CANADA, INSTITUTE OF SEDIMENTARY AND PETROLEUM GEOLOGY.

GEOLOGICAL SURVEY OF CANADA, CORDILLERAN DIVISION.

GEOLOGICAL SURVEY OF CANADA, ATLANTIC GEOSCIENCE CENTRE/BEDFORD INSTITUTE OF OCEANOGRAPHY.

2306

BIOSTRATIGRAPHIC DISTRIBUTION OF AGGLUTINATED FORAMINIFERA IN OLIGOCENE AND MIOCENE SHALLOW TO DEEP WATER FACIES OF THE BEAUFORT - MACKENZIE BASIN; SCHRODER-ADAMS, C J, MCNEIL, D H; 1990; 77 page(s)

Availability/disponibilité:

Copies may be purchased/exemplaires en vente

RILEY'S DATASHARE INTERNATIONAL LIMITED.

Viewing/consultation

GEOLOGICAL SURVEY OF CANADA, MAP LIBRARY.

GEOLOGICAL SURVEY OF CANADA, INSTITUTE OF SEDIMENTARY AND PETROLEUM GEOLOGY.

GEOLOGICAL SURVEY OF CANADA, CORDILLERAN DIVISION.

GEOLOGICAL SURVEY OF CANADA, ATLANTIC GEOSCIENCE CENTRE/BEDFORD INSTITUTE OF OCEANOGRAPHY.

2307

GEOLOGY OF GAMBIER GROUP ROCKS IN THE HOWE SOUND AREA; LYNCH, J V G; 1990; 1 map(s)/carte(s); GEOLOGICAL, STRUCTURAL, 1:50 000.

Availability/disponibilité:

Copies may be purchased/exemplaires en vente

GEOLOGICAL SURVEY OF CANADA, CORDILLERAN DIVISION.

Viewing/consultation

GEOLOGICAL SURVEY OF CANADA, MAP LIBRARY.

GEOLOGICAL SURVEY OF CANADA, INSTITUTE OF SEDIMENTARY AND PETROLEUM GEOLOGY.

GEOLOGICAL SURVEY OF CANADA, CORDILLERAN DIVISION.

GEOLOGICAL SURVEY OF CANADA, ATLANTIC GEOSCIENCE CENTRE/BEDFORD INSTITUTE OF OCEANOGRAPHY.

**Index to Geological Survey of Canada Open Files/
Index des dossiers publics de la Commission géologique du Canada**

2308

ROCK - EVAL / TOC DATA FROM THE LOWER JURASSIC "NORDEGG MEMBER" AND FROM THE LOWER AND MIDDLE TRIASSIC DOIG AND MONTNEY FORMATIONS, WESTERN CANADA SEDIMENTARY BASIN, ALBERTA AND BRITISH COLUMBIA; RIEDIGER, C L; 1990; 27 page(s)

Availability/disponibilité:

Copies may be purchased/exemplaires en vente

RILEY'S DATASHARE INTERNATIONAL LIMITED.


Viewing/consultation

GEOLOGICAL SURVEY OF CANADA, MAP LIBRARY.

GEOLOGICAL SURVEY OF CANADA, INSTITUTE OF SEDIMENTARY AND PETROLEUM GEOLOGY.

GEOLOGICAL SURVEY OF CANADA, CORDILLERAN DIVISION.

GEOLOGICAL SURVEY OF CANADA, ATLANTIC GEOSCIENCE CENTRE/BEDFORD INSTITUTE OF OCEANOGRAPHY.



Author Index/Index des auteurs

AUTHOR/AUTEUR

OPEN FILES/DOSSIERS PUBLICS

ABBOTT, G	237
ABBOTT, J G	2076
ACHARD, R A	25, 156, 163, 1002
ADAMS, J	1622, 1892, 1995, 2072, 2134
ADCOCK, S W	2002
AGENA, W F	1592
AGRICOLA MINERALIA	1402
AGTERBERG, F P	718, 922, 1179, 1203
AITKEN, J D	33, 143, 221, 234, 272, 304, 402, 1696
ALLAN, R J	89
ALLARD, M	1928
ALLEN, V	2044
ALLEN, V S	472, 624
ALLEY, N F	1002
ALTEBAEUMER, A M	1117
AMES, D E	1469, 1700
AMOS, C L	1341, 1342, 1423, 1703, 1705, 1723, 2244
ANDERSON, F D	2264
ANDERSON, R G	1272, 1982, 1983
ANDRECHUK, J W	431
ANDREW, M D	2134
ANGLIN, F M	2134
ARCTEC NEWFOUNDLAND LTD.	1688
ARGYLE, M	2273
ARMSTRONG, R	1741
ARMSTRONG, R L	1983
ARSENAULT, L	356
ARSENAULT, T	1432
ASCOLI, P	753, 1791
ASHTON, K E	712, 1410, 1685
ASPREY, K	1678
ASPREY, K W	1004, 1140, 1141, 1234, 2292
ASUDEH, I	1196, 1511, 2058
ATKINSON, A	1903
ATLANTIC GEOSCIENCE CENTRE	1076, 1142, 1232
AULSTEAD, K L	1233
AUST, G	1684
AUSTIN+CUMMING EXPL CNSLTS	638, 639, 640, 641, 643, 644, 645, 660, 661
AUSTIN, G H	588
AVERY, M P	1165, 1166, 1167, 1171, 1172, 1199, 1200, 1201, 1206, 1345, 1346, 1347, 1348, 1424, 1436, 1618, 1619, 1620, 1725, 1803, 1804, 1805, 1806, 1807, 1808, 1822, 1965, 2003, 2004, 2005, 2006, 2007, 2016, 2033, 2052, 2053, 2066, 2104, 2200, 2214
AVERY, R W	2018
AYLSWORTH, J A	1133
B C ENERGY, MINES & PET RES	1360, 1361
BACHU, S	2046
BAKER, H	2044
BAKKER, E	1833
BALDWIN, R E	2268
BALKWILL, H R	20, 40, 57, 159, 278, 400, 544, 1093
BALL, F D	1037, 1497
BALLANTYNE, S B	341, 409, 410, 411, 514, 515, 516, 517, 561, 562, 563, 733, 734, 735, 736, 772, 773, 774, 775, 776, 777
BAMBER, E W	115, 674, 861
BANVILLE, R M P	2002
BARCHARD, W	1127
BARCLAY, J E	2030
BARNES, C S	64
BARNETT, D M	252, 457, 479
BARR, S M	1594, 1759, 1774, 1988, 2071
BARRETTE, P D	1373

Author Index/Index des auteurs

AUTHOR/AUTEUR

OPEN FILES/DOSSIERS PUBLICS

BARRIE, J V	843, 1369, 1396, 1439, 2193, 2194, 2195, 2196, 2197
BARRIE, V	1222
BARRIE, W B	633
BARRINGER RESEARCH LTD.	943
BARRINGER SURVEYS	1683
BARSS, M S	714
BARTLETT, C	2032
BATH, A C	2178
BEAKHOUSE, G P	652
BEASY, J	283
BEATTIE, D D	1375
BEAVER, D	2032, 2281
BEAVER, D E	1447, 1450, 1451, 1453, 1458, 1470, 1521, 1526, 1527, 1551, 1559, 1560, 1564, 1573, 1578, 1778
BECK, L S	266
BECKER, A	173, 605
BEGIN, N J	1730
BELANGER, J R	292, 295, 382, 383, 487, 575, 1719
BELL, C K	47
BELL, J S	2105, 2140
BELL, R T	211, 1207
BELL-IRVINE, R	651
BELLAVANCE, Y	1239
BELLIVEAU, M	2115
BELYEA, H R	8, 24
BENTKOWSKI, W H	1337, 1743, 1744, 2048
BERG, H C	166
BERKES, Z	1818
BERNIER, M A	1586
BERUBE, M -A	1708
BESWICK, A E	1090, 1091
BHATTACHARYYA, B K	2
BIDGOOD, D E T	247
BIGRAS, P	1132
BINNEY, W P	281
BIRCHARD, M C	2121
BIRD, C D	225, 227
BIRK, D	2027, 2090
BIRKETT, T C	2204
BISCARRAT, B A	247
BLACK, R F	3
BLACK, S J	1672, 2095
BLAKENEY, C P	960
BLASCO, S M	2222
BLEEKER, W	2089, 2240
BLUSSON, S L	130, 205, 206, 209
BOLDUC, A M	1282
BOLTON, T E	236
BONHAM-CARTER, G F	1767, 2255
BOOTH, G W	663
BORNHOLD, B D	633, 651, 702, 782, 827, 961, 1085, 1086, 1095, 1096, 1989, 2075
BOSTOCK, H H	338, 347, 859
BOSTOCK, H S	650
BOTHNER, W A	2295
BOTSFORD, J W	1238
BOUCOT, A J	64
BOWEN, A J	1324
BOWER, M	280
BOWER, M E	426
BOWRING, S A	2103
BOYCE, A	2115

Author Index/Index des auteurs

AUTHOR/AUTEUR

OPEN FILES/DOSSIERS PUBLICS

BOYD, R	1324, 2063
BOYDELL, A N	158, 189, 192, 285, 390
BOYLE, D R	748, 749
BOYLE, R W	27, 46, 612
BRANDYS, M J	2290
BRAUN, W	589, 590, 591
BRAUN, W K	484
BRETZLAFF, R E	1039
BREW, D A	214
BRIDEAUX, W W	138, 233, 253, 403
BRITISH COLUMBIA GEOLOGICAL SURVEY	2038, 2039, 2040
BROMLEY, D	1717
BROMLEY, D S	1734
BROOKE OCEAN TECHNOLOGY LTD.	1202
BROOKFIELD, A	1982
BROOKFIELD, A J	1894
BROOKS, J	2295
BROOKS, P W	1944, 2074
BROOME, J	1334, 1581
BROUILLETTE, D	1045
BROWN, A	812
BROWN, A S	1173
BROWN, P A	706
BROWN, R L	2094
BROWN, T H	532
BUCKLEY, D	1568
BUCKLEY, D E	838, 1034, 1082, 1108, 1701, 1718, 1984, 2042
BUCKLEY, J T	36
BUJAK DAVIES GROUP	1929, 1930, 1931, 1932, 1933, 1934, 1935, 1936, 1937, 1938, 1939, 1940, 1941, 1942
BUJAK DAVIS GROUP	1857, 1858, 1859, 1860, 1861, 1862, 1863, 1864, 1865, 1866, 1867, 1868, 1869, 1870, 1871, 1872, 1873, 1874, 1875, 1876, 1877, 1878, 1879, 1880, 1881, 1882, 1883, 1884, 1885, 1886, 1887
BUJAK, J P	714
BURGESS, M	472, 624, 2044
BURGESS, M M	1621, 1987, 2155
BURNS, R A	624, 1507, 2229
BURNS, R K	1282, 1318, 1319, 1320, 1335, 1901
BUSHELL, J D	31
BUSSOLARO, N	1090
BYRNE, O J	2069
C-CORE	880
CABRI, L J	1440
CADIEUX, R	1132
CAJKA, C J	347
CALABRESE, E A	1624
CALTAGIRONE, A	2195, 2197
CAMERON, E M	35, 89, 738, 2239
CAMERON, G W	271, 315, 316, 317, 318, 319
CAMPBELL, F H A	332
CAMPBELL, R A	574, 1225
CAMPBELL, R B	11, 123, 261, 829, 830, 831, 844, 926, 927
CANADIAN HYDROGRAPHIC SERVICE	766, 794, 795, 796, 797, 798, 799, 800, 801, 802, 803, 804, 805, 806, 892, 893, 894, 905, 906, 907, 908, 909, 910, 911, 912, 913, 914, 915, 916, 917, 918, 967, 968, 969, 970, 971, 972, 973, 974, 1097, 1098, 1099, 1100, 1383, 1384, 1385, 1386, 1387, 1388, 1389, 1390, 1391, 1392, 1422, 1711, 1712, 1713, 1714, 1715, 1716, 1846, 1847, 1848, 1849
CARD, K D	690, 729, 815, 955, 956, 957
CARLISLE, D	170, 345
CARLSON, G G	2207
CARR, P A	352
CARRERA, G	2000
CARRIERE, J J	823, 1039

Author Index/Index des auteurs

AUTHOR/AUTEUR

OPEN FILES/DOSSIERS PUBLICS

CARSON, J M	789
CARTER, E S	2284
CASH, M	1447, 1450, 1451, 1453, 1458, 1470, 1521, 1526, 1527, 1551, 1559, 1560, 1564, 1573, 1578
CATTALANI, S	2049
CAWOOD, P A	1238, 1435
CECILE, M P	332, 710, 713, 765, 807, 875, 1006, 1118, 1137, 1242, 1326, 1655, 2076
CHAGNON, J -Y	1708
CHAMNEY, T P	62
CHAMP, W H	46
CHANDLER, F W	358, 600, 703, 840
CHAPPELL, B W	1411
CHARBONNEAU, B W	22, 140, 264, 1434
CHATWIN, S C	294
CHOWDHURY, A	1997
CHOWDHURY, M I	1224
CHRISTIAN, H A	2085
CHRISTIE, R L	13, 66, 111, 153, 533, 537, 604, 711, 813, 833
CHRISTOU, N	1432, 1623
CHRZANOWSKI, M	1769
CHUNG, C F	493, 718, 1021, 1426, 1446, 1681
CIESIELSKI, A	687, 840, 896, 934, 979, 1239, 2059
CLAGUE, J J	394, 470, 651, 837, 1448, 2068
CLARK, I D	1015
CLARK, T H	23
CLARKE, M D	1226, 1227, 1900, 2083
CLOUTIER, M	1255
CLOWES, R	1180
CLOWES, R M	1661
CLOWSER, D R	459
COFLIN, K C	1549, 2106
COGUGLU, E H	2277
COKER, W B	461, 506, 507, 508, 540, 554, 555, 556, 675, 676, 730, 731, 732, 733, 734, 735, 736, 737, 738, 739, 740, 741, 742, 743, 744, 745, 746, 747, 748, 749, 779, 2018
COLDWELL, E C	1338
COLEMAN, J M	961
COLES, R W	654
COLLETT, L S	173
COLLINS, A D	1085, 1086, 1689
COLLINS, G A	18
COLLINS, L	2147
COLLINS, W	1222
COLLINS, W T	1369, 1396
COLLYER, J	472
COMENT LOGAN GROUP	2228
CONNOLY, P	1140
CONNORS, K	2072
CONNORS, K A	2008
CONWAY, K W	1235, 1349, 1420, 2193, 2194, 2195, 2196, 2197
COOK, D G	221, 234, 272, 304, 402, 807, 2254
COOK, F A	1549, 2106, 2130, 2131
COOK, G D	33
COOK, S J	2026
COOPE, J A	946
COPELAND, M J	64
CORBEIL, P	1255
COTE, T	2273
COURNEYA, C	397
COURTNEY, R C	2297
COWAN, W	1697
CRANDALL, J T	427

Author Index/Index des auteurs

AUTHOR/AUTEUR

OPEN FILES/DOSSIERS PUBLICS

CRANSTON, R E	243, 1034, 1082, 1718
CRAVEN, J	2273
CRAW, D	1041
CROFT, S A S	1017
CROHN, P W	10
CULSHAW, N	1155
CUMMING, L M	347, 1173
CUMMING, L W	584, 585, 592
CURRIE, C	1964
CURRIE, C G	2017
CURRIE, K L	721, 923, 1013, 1027, 1120, 1328, 1406, 1411, 1441, 1738, 1758, 1974, 2031
CURRIE, R	1144, 1678
CURRIE, R G	184, 392, 393, 622, 724, 828, 1022, 1023, 1024, 1025, 1026, 1143, 1152, 1661, 2075
D'APALLONIA, S	1222
D'APOLLONIA, S J	819, 1587, 2199
D'EON, G J	1722
D.F. DICKINS ASSOCIATES LTD.	1687
DA SILVA, F G	1224
DABROS, M J	2211
DADEY, K A	1395
DAIGNEAULT, R A	1128
DARNLEY, A G	22, 45, 63, 75, 101, 110
DAVIDSON, A	211, 764, 870, 955
DAVIDSON, S	1113, 1342
DAVIES, E H	1153
DAVIES, J L	677
DAVIS, E	1144
DAVIS, E E	751, 1143, 1152, 1627, 1661
DAVISON, W L	667
DAWSON, K M	573
DAWSON, K R	43
DAY, S J	1645, 1646, 1647
DE MILLE, G	1021
DEAN, P L	373, 374, 375, 376, 377, 378, 379, 380
DEARNLEY-DAVISON, J	2273
DEFREITAS, T	1431
DELANEY, P W	1028, 1029
DELOMBARES, G	247
DELOREY, C	2295
DENIS, F	1045
DEONARINE, B	485, 2017
DEPARTMENT OF INDIAN AND NORTHERN AFFAIRS	786
DEPT IND AFF & NORTH DEV	1364
DERENYI, E	1432
DEROO, G	171
DESLOGES, J R	1139
DESMARAIS, G	958, 1045
DESOUZA, E	682
DI LABIO, R N W	1204, 1258
DICKSON, W L	1028, 1029, 1030
DIETRICH, J	2258
DIETRICH, J R	1549, 1590, 1919, 1926, 2106
DILABIO, R N W	854, 945, 1205, 2018
DIVI, S R	493, 718
DIXON, J	1549, 1590, 1919, 1926, 2106
DODDS, C J	306, 483, 829, 830, 831, 926, 927
DOLBY, G	458, 460, 569, 571, 662
DOM, K	1272
DOUCET, P	1041
DOUGLAS, R J W	152

Author Index/Index des auteurs

AUTHOR/AUTEUR

OPEN FILES/DOSSIERS PUBLICS

DOUMA, S L	1768
DRABINSKY, K A	285, 390
DRAGERT, H	1584
DREDGE, L A	252, 457, 479, 498, 931
DREIMANIS, A	85
DRYSDALE, J A	2134
DUBOIS, J M M	958, 959, 1045, 1132
DUGGAN, D M	1329
DUKE, J M	1440
DUNAY, R E	459, 570
DUNN, C E	779, 2002
DURHAM, C C	35, 89, 405, 406, 446, 675, 676, 2173, 2174, 2175, 2176, 2177, 2179, 2180, 2239
DURLING, P	1964
DURLING, P W	1339, 1371, 1437, 1990
DYCK, A V	160, 173
DYCK, W	340, 678, 679, 680, 1224, 1225
DYKE, A S	357, 626, 642, 895
EADE, K E	553, 718, 727, 771, 791
EARTH AND OCEAN RESEARCH LTD	1517
EARTH AND OCEAN RESEARCH LTD.	1158
EARTH AND OCEANS RESEARCH LTD.	2102
EARTH PHYSICS BRANCH	1232
EASTON, R M	447, 784
EBA ENGINEERING CONSULTANTS LIMITED	2227
ECKSTRAND, O R	492, 1440
EDLUND, S A	252, 457, 479, 501, 541, 577, 626, 642, 852, 857, 884, 887, 888, 1275, 1509
EDWARDS, A	2097, 2098, 2099, 2100, 2111, 2112, 2113
EDWARDS, W A D	296
EGGINTON, P A	1566
EISBACHERIG, H	483
ELDORADO MNG+REFINING L	4
ELLIOT, B	188
ELLIOT, B E	242, 254, 257
ELLIOTT, B	140, 169
ELLIOTT, B E	258, 262
ELLIS, K	1141
ELLIS, R M	1317, 1400, 2058
ELLSWORTH, H V	77
ELLWOOD, D J	730, 731, 732, 733, 734, 735, 736, 737, 738, 739, 740, 741, 742, 743, 744, 745, 746, 747, 748, 749
ELSON, J A	1586
EMBLEY, R W	1143
EMBRY, A F	833, 834, 835, 1812
EMORY-MOORE, M	2294
EMSLIE, J B	98, 99, 100
ERDMER, P	1310
ERMANOVICS, I F	164, 282, 580, 755, 778, 1083
ERVIN, C P	2283
ERVINE, B	1178
EVANS, S G	2011, 2012, 2061, 2068
EVENCHICK, C A	1433
EYRE, W H	308
FABBRI, A G	493, 718
FADER, B J	2213
FADER, G B	614, 723, 898, 978, 1126, 1127, 1130, 1222, 1339, 1340, 1371, 2244
FADER, G B J	1427, 1430, 1692, 1723, 1842, 1971, 1972, 2054, 2060, 2082, 2087, 2093, 2143, 2298
FARRE, J A	938, 1131
FEDIKOW, M	1994
FEINSTEIN, S	1944
FENIAK, M	587
FENTON, M M	636

Author Index/Index des auteurs

AUTHOR/AUTEUR

OPEN FILES/DOSSIERS PUBLICS

FERMOR, P R	882
FEULGEN, S	2182, 2183, 2184
FIELDS, M F	2207
FINDLAY, D C	87
FINDLAY, J M	2204
FISCHBUCH, N R	1116
FISHER, L	1333
FISHER, L E	1198, 1314, 1413
FISHER, M J	253, 459, 570
FISSEL, D B	2069
FITZGERALD, R	1568
FITZGERALD, R A	243, 1034, 1082, 1108, 1701, 1718, 1984
FLURY, A C	490
FOLINSBEE, R A	391, 525
FORBES, D L	1230, 1256, 1366, 1409, 2041, 2063, 2294
FORD, J H	662, 717, 768, 769
FORD, K L	264, 789
FORD-DOLBY, J H	811
FORSTER, P J L	2284
FORSYTH, D A	1196, 1511, 2058, 2273
FORTIER, R	1928
FORTIN, G	1350, 1506
FOSCOLOS, A E	62, 1812, 2187
FOWLER, M G	1382, 1403, 1735, 2025, 2074, 2271
FOWLER, T D	2204
FRANKLIN, J M	1700, 1986
FRANKLIN, R	1093
FRANSHAM, P B	352
FRAPE, S K	179
FRASER, D S	2032
FRICKER, A	1684, 1980
FRIDAY, S J	1433
FRISCH, T	758, 1651, 1817
FRISKE, P W B	1636, 1637, 1638, 1639, 1640, 1641, 1642, 1643, 1644, 1648, 1649, 1650, 1953, 1956, 1960, 2026, 2037, 2173, 2174, 2175, 2176, 2177, 2178, 2179, 2180
FRITH, R A	785, 851, 1243
FRITZ, P	1015
FRITZ, W H	333, 346, 465
FROBEL, D	1040, 1079, 1230, 1256, 1297, 1298, 1366, 1409, 1740, 1979, 2243, 2261
FROBEL, D H	1471
FROESE, E	609, 623, 692
FRYDECKY, I I	1514
FULLER, E A	2172
FULTON, R J	21, 25, 29, 52, 59, 78, 80, 81, 106, 181, 185, 195, 201, 216, 296, 837, 1002, 1084
FUREY, D	1404, 1405
GABRIELSE, H	209, 274, 306, 483, 610, 707, 864, 1005, 1894, 2262
GADD, N R	32, 352, 360, 361, 362, 363, 364, 365, 366, 367, 368, 369, 370, 371
GAGNE, R M	472, 624, 1378, 1507, 1992
GALLETTA, A C	2173, 2174, 2175, 2176, 2177, 2179, 2180
GALLEY, A G	1469, 1700, 2133
GANDHI, S S	1434
GARDNER, D	875
GARNEAU, D M	300
GARRETT, R G	27, 51, 266, 320, 321, 322, 323, 324, 325, 326, 327, 328, 418, 419, 420, 2257
GARRISON, E W	340
GAUTHIER, M	2287
GAUTHIER, R C	526, 856, 963
GELDSETZER, H	1021
GELDSETZER, H H J	474
GELINAS, P	1708

Author Index/Index des auteurs

AUTHOR/AUTEUR

OPEN FILES/DOSSIERS PUBLICS

GENTZIS, T	1944
GEO-ANALYSIS L	448
GEO-ENGINEERING [M.T.S.] LIMITED	2226
GEOLOGICAL SURVEY OF CANADA	15, 17, 39, 54, 58, 60, 83, 84, 91, 104, 105, 154, 175, 293, 298, 299, 305, 329, 330, 331, 343, 428, 429, 430, 449, 450, 451, 452, 453, 454, 455, 456, 466, 467, 468, 469, 528, 529, 530, 531, 582, 595, 596, 616, 629, 669, 681, 683, 685, 691, 716, 719, 756, 786, 816, 846, 847, 867, 876, 877, 879, 885, 889, 891, 936, 937, 1010, 1047, 1048, 1049, 1050, 1051, 1052, 1053, 1054, 1055, 1056, 1057, 1058, 1059, 1060, 1061, 1062, 1063, 1064, 1065, 1066, 1067, 1068, 1069, 1070, 1071, 1072, 1073, 1074, 1102, 1103, 1104, 1105, 1106, 1107, 1129, 1174, 1208, 1209, 1210, 1211, 1212, 1213, 1214, 1215, 1216, 1217, 1218, 1219, 1220, 1244, 1245, 1246, 1247, 1248, 1249, 1250, 1251, 1252, 1253, 1262, 1263, 1264, 1265, 1266, 1267, 1268, 1269, 1270, 1271, 1287, 1288, 1289, 1290, 1291, 1292, 1293, 1294, 1295, 1296, 1300, 1301, 1302, 1303, 1304, 1305, 1306, 1362, 1363, 1397, 1398, 1399, 1415, 1416, 1417, 1421, 1472, 1473, 1474, 1475, 1476, 1477, 1479, 1480, 1481, 1482, 1483, 1484, 1485, 1486, 1487, 1488, 1489, 1490, 1491, 1492, 1493, 1494, 1500, 1510, 1515, 1537, 1548, 1591, 1596, 1625, 1626, 1662, 1691, 1693, 1729, 1784, 1824, 1825, 1921, 1922, 1946, 1954, 1955, 1957, 1958, 1961, 1962, 1978, 1981, 1993, 2051, 2101, 2124, 2128, 2144, 2145, 2146, 2152, 2153, 2186, 2205, 2206, 2218, 2224, 2225, 2245
GEOMARINE ASSOC. LTD.	1418
GEOMARINE ASSOCIATES LIMITED	1917
GEOMARINE ASSOCIATES LTD	1261
GEOMARINE ASSOCS	1327
GEOMARINE ASSOCS L	500, 504, 632
GEONAUTICS LTD	1588
GEOPHYSICAL SVYS INC	581
GEOPHYSIQUE SIGMA INC.	2202
GEOPROBE L	546, 583
GIBB, R A	1434
GIBSON, D W	176
GILBERT, R	1234, 2116
GILES, J M	1314
GILLESPIE, D	2297
GILLESPIE, R	1692
GILLESPIE, R T	928
GILLIE, R D	1260
GILLIS, D	1283
GILLIS, J W	70
GIROUARD, P	1009
GLEESON, C F	46, 112, 127, 612, 1726
GODOI, H O	340
GOETZ, P A	623, 692
GOOD, R L	1507, 2229
GOODARZI, F	1944
GOODFELLOW, W D	388, 418, 419, 420, 518, 519, 520, 564, 565, 730, 731, 732, 845, 868
GORDEY, S P	237, 689, 760, 780, 809, 2249, 2250, 2251
GORDON, T	434, 437, 442, 443
GORDON, T M	523, 1442
GORRELL, G A	2062
GOUTHRO, G F	1373
GOWAN, R J	2022
GRADSTEIN, F M	334, 349, 396, 826, 922, 1179, 1203, 1283, 2285
GRADSTEIN, W S	922, 1203
GRAHAM, P S W	599
GRANSTON, R E	1108
GRANT, A C	228, 247, 359, 473, 825, 1888, 2070
GRANT, D R	180, 194, 244, 244, 1312, 1323
GRANT, F S	229
GRASTY, R L	22, 45, 63, 75, 101, 109, 110, 124, 1035
GRATTON, D	1132
GRAVEL, J L	1645, 1646, 1647, 2182, 2183, 2184
GRAVES, M	919

Author Index/Index des auteurs

AUTHOR/AUTEUR

OPEN FILES/DOSSIERS PUBLICS

GRAVES, M C	1829, 1891, 2279
GREEN, A	1180
GREEN, A G	1592, 2114, 2130, 2131, 2283
GREENLEY, R	1717
GRENIER, R	1435
GRIEVE, R A F	1419
GROSS, G A	492
GROSS, H	2173, 2174, 2175, 2176, 2177, 2179, 2180
GROTZINGER, J P	1278
GUHA, J	2287
GUIGNE, J Y	1518
GUILBAULT, J-P	1003
GWYN, Q H J	1132
HACKETT, D	1338
HACKETT, D W	1240
HACQUEBARD, P A	76, 1965, 2066
HAGEMANN, H W	790
HAIMILA, N E	824
HAJNAL, Z	1317, 2283
HALE, W E	1769
HALKETT, M A	490
HALL, D H	653, 654
HALLIDAY, D	750
HALPENNY, J F	1419, 1661
HAMBLIN, A P	2286
HAMILTON, T S	1514
HAMMERSTROM, L T	532
HAMMOND, S F	1143
HANLEY, P T	155, 189, 294
HANMER, S	1757, 1783
HARDY ASSOCIATES LTD	941
HARDY, I A	694, 1044, 1198, 1314, 1333, 1413, 1414, 1447, 1450, 1451, 1453, 1458, 1470, 1521, 1526, 1527, 1551, 1559, 1560, 1564, 1573, 1578, 1778, 2032, 2281
HARGRAVE, B T	2001, 2042
HARPER, J R	1689, 1690
HARRISON, J C	1655
HARRISON, J E	382, 383, 487
HARRISON, P H	1168, 1169, 1170
HARRY, D	2044
HART, B R	2018
HART, S T	1778
HASEN, R A	2154
HASSAN, H H	1769, 1821
HAVARD, C J	37, 137
HAWORTH, R T	183, 218, 391, 525, 615
HEARTY, D B	1832
HEFFLER, D E	2063
HEGINBOTTOM, J A	476, 1135, 1237, 1970, 1991, 2275
HEIN, F	1678
HEIN, F J	1234, 1891, 2141, 2279
HELLER, M	922, 1203
HENDERSON, J B	232, 353, 447, 860, 2010
HENDERSON, J R	307, 435, 436, 523, 670, 705, 849, 1149, 1321
HENDERSON, M N	869
HENDERSON, P J	2081
HENRY, J B	204
HEQUETTE, A	2084, 2142, 2280
HERZER, R	782
HETU, R	2151, 2253, 2299
HETU, R J	2208, 2223, 2252

Author Index/Index des auteurs

AUTHOR/AUTEUR

OPEN FILES/DOSSIERS PUBLICS

HEYWOOD, W W	1, 30, 942, 1046
HICKSON, C J	2207
HILDEBRAND, R S	709, 930
HILL, J D	1276, 1567
HILL, J R	1597, 2077
HILL, M J	1377
HILL, M L	1136
HILL, P R	1902, 2280
HILL, S	1717
HITCHON, B	2046
HIVON, E	1365
HODGE, G D	1234
HODGSON, D	29, 52, 59, 78, 80, 81
HODGSON, D A	97, 106, 108, 155, 181, 185, 195, 201, 216, 501, 538, 541, 633, 635, 874
HODGSON, J H	1945
HOFFMAN, P F	475, 535, 784, 832, 1121
HOLMAN, P B	140, 169, 188, 242, 254, 257, 258, 259, 262, 264, 269, 270, 271, 309, 310, 311, 312, 313, 314, 315, 316, 317, 318, 319, 502, 503, 789, 2208, 2223
HOLMAN, R H C	19, 90
HOLT, D	1447, 1450, 1451, 1453, 1458, 1470, 1521, 1526, 1527, 1551, 1559, 1560, 1564, 1573, 1578
HOLT, D R	1198, 1314
HONIG, C	1324
HOOD, P J	280, 339, 496
HOPE, T	1372
HOPE, T L	1768
HOPKINS, W S	159, 278
HOPKINS, W S, JR	268, 547, 808
HOREL, G	2247
HORN BROOK, E H W	112, 127, 266, 320, 321, 322, 323, 324, 325, 326, 327, 328, 405, 406, 407, 408, 409, 410, 411, 413, 414, 415, 416, 417, 488, 506, 507, 508, 509, 510, 511, 512, 513, 521A, 521B, 522A, 522B, 554, 555, 556, 557, 558, 559, 560, 566, 567, 568, 675, 676, 744, 772, 773, 774, 775, 776, 777, 899, 900, 901, 902, 903, 904, 995, 996, 997, 998, 999, 1636, 1637, 1638, 1639, 1640, 1641, 1642, 1643, 1644, 1648, 1649, 1650, 1953, 1956, 1960, 2037, 2173, 2174, 2175, 2176, 2177, 2179, 2180
HORNER, R B	1330
HORNFORD, H T	1123
HOSKIN, K S	1140
HOWIE, R D	12, 671, 1414
HUGHES CLARKE, J E	1425, 1471
HUGHES, D R	208
HUGHES, O L	26, 97, 108, 155, 167, 189, 225, 227, 294
HUGHES, S E	838
HULBERT, L J	1440
HULL, P	2000
HUNTER, C	850
HUNTER, J	128
HUNTER, J A	472, 552, 624, 881, 1378, 1507, 1992, 2229
HUTCHEON, I E	307, 438, 441, 523, 875
HUTCHINSON, D	2283
HUTCHINSON, R D	122
HUTCHINSON, W W	611
HUTCHISON, W W	166
HYATT, W G	502
HYDE, R S	1114
HYNDMAN, R D	1661
IRVINE, T N	1440
IRVING, E	2247
ISPG	231, 256
JACKAMAN, W	1645, 1646, 1647, 2182, 2183, 2184
JACKSON, A	1283
JACKSON, A E	694, 1177

Author Index/Index des auteurs

AUTHOR/AUTEUR

OPEN FILES/DOSSIERS PUBLICS

JACKSON, H R	1196, 1511, 2222, 2273
JACKSON, JR., L E	1536
JACKSON, L E, JR	886, 924, 1033, 1379, 1380
JACKSON, M	1221
JACQUES, MCCLELLAND GEOSCIENCES INC.	1343
JACQUES, WHITFORD AND ASSOCIATES LIMITED	1344
JACQUES, WHITFORD AND ASSOCIATES LTD.	2086, 2120
JACQUES-MCCLELLAND GEOSCIENCE	878
JAGODITS, F L	222
JAMBOR, J L	69
JAMES, N P	1238
JAMES, R S	1091
JAMIESON, R A	1041, 1594, 2008
JANSA, L F	1351
JARRETT, K	2297
JARRETT, K A	1778, 2032
JEFFERSON, C W	199, 208, 1695
JELETZKY, J A	82, 114, 148, 177, 203, 1663
JENKINS, W A M	396
JENNER, G A	663
JENNER, K A	2280
JEWSBURY, G	1514
JOHNS, M J	2284
JOHNSON, L	2273
JOHNSON, W L	239
JOHNSON, W M	772, 773, 774, 775, 776, 777, 865, 866
JOHNSTON, B L	1004, 2115
JOHNSTON, L	2029, 2063
JOHNSTON, W G Q	34
JOL, H M	1992
JOLY, M	1239
JONASSON, I R	264, 388, 461, 1021
JONES, D P	1139
JOSENHANS, H	1297, 1975, 2215
JOSENHANS, H W	614, 842, 843, 1040, 1081, 1395, 1888, 2115
JOURDAIN, V	2287
JOURNEAY, M	2094
JUBB, R G	633
JUDGE, A	2044
JUDGE, A S	472, 624
KALNINS, T E	290, 514, 515, 516, 517
KAMINENI, C	1221
KAMINENI, D C	873
KANASEWICH, E R	1818
KARL, J H	2283
KARSON, J A	628
KASKYCKI, C A	1258
KASZYCKI, C A	1204, 1205, 1331, 2019, 2020, 2021, 2118
KAY, W	1281
KAY, W A	1731
KEATING, P	2073, 2267
KEEN, C E	1281, 1731
KELLY, B J	1119
KENNEY, D A	1373
KENTING EARTH SCIENCES INTERNATIONAL LIMITED	2219, 2220
KERR, J W	66, 86, 88, 111, 139, 151, 255, 618, 619, 1325
KETCHUM, J	2024
KETTLES, I	356
KETTLES, I M	947, 1313, 1792, 1899, 2274
KHAN, A M	648

Author Index/Index des auteurs

AUTHOR/AUTEUR

OPEN FILES/DOSSIERS PUBLICS

KING, A F	355
KING, E	1692
KING, J E	1923
KING, L H	614, 723, 1126, 1692, 1972, 2060
KIRKHAM, R V	492, 823, 863
KIRKWOOD, D	2235
KLASSEN, R A	1282, 1318, 1319, 1320, 1335, 1901, 2170, 2198
KLASSEN, R W	48, 92, 134, 142, 150, 186, 217, 241, 539, 594, 688
KLEPACKI, D W	1148
KLEUSBERG, A	1432, 1623
KLIMES, L	2212
KLITGORD, K	2295
KNAPP, D A	928
KOBER, S M	976
KOMEX CONSULTANTS LTD	932
KONRAD, J M	2117
KOOP, D J	613
KORNIK, L J	339, 494
KOVAC, L J	975
KRISTJANSSON, F J	1756, 2266
KUGLER, M	133
KUMARAPPEL, S	1617
KURFURST, P	1708
KURFURST, P J	471, 476, 1078, 1376, 1707
KURFURST, P K	155
LACHANCE, G R	617
LAFLEUR, J	752
LAINE, E P	1395
LAKEFIELD RESEARCH	2209
LALONDE, A E	1923
LAM, T P	665
LAMARCHE, R Y	677
LAMBERT, M B	848
LAMONTAGNE, M	1728, 2134
LAMOTHE, M	1909, 1967, 2149, 2217, 2236, 2237, 2238
LANE, L S	1549, 2094, 2106
LANGDON, D R	1198
LAPOINTE, S P	2134
LAPORTE, P J	179
LARIVIERE, L	1045
LAU, J S O	477
LAVERGNE, P J	1428
LAVOIE, D	2235
LAW, T	1999
LAWRENCE, D E	155, 168, 350, 421, 422, 423, 424, 425, 477
LAWRENCE, D J	2001
LAWRENCE, P	2054
LAWTON, D D	855
LE CHEMINANT, A N	307, 663, 728, 1138
LEBLANC, K W G	1733, 1984
LECKIE, D	2078
LECKIE, D A	1516, 1851
LECLAIR, A D	929, 1352
LEE, M W	1592
LEE, P J	767, 817
LEECH, G B	492, 634
LEMKOW, D R	1442
LENGELLE, J	196, 240
LENTIN INTERNATIONAL BIOSTRATIGRAPHIC, LTD	1852, 1853, 1854, 1855, 1856
LERAND, M M	668

Author Index/Index des auteurs

AUTHOR/AUTEUR

OPEN FILES/DOSSIERS PUBLICS

LEROUX, J	625
LESACK, K	2284
LESSARD, G	1045
LEW, S N	1179, 1203
LEWIS, C F M	725, 819, 1222, 1396, 1437, 1439, 1703
LEWIS, T J	1337, 1743, 1744, 2048
LITTLE, H W	90, 1195
LLOYD, P	1283
LOCAT, J	1708
LONCAREVIC, B D	1338
LOVE, D A	2123
LOWEY, G W	1154
LUCAS, S B	1730
LUCAS, Z	1973
LUDDEN, J N	2114
LUND, N G	266, 418, 419, 420, 899, 900, 901, 902, 903, 904, 995, 996, 997, 998, 999
LUTERNAUER, J L	579, 625, 1112, 1125, 1235, 1329, 1420, 2193, 2194, 2195, 2196, 2197
LYDON, J W	1440
LYNCH, C C	408
LYNCH, J J	35, 46, 266, 320, 321, 322, 323, 324, 325, 326, 327, 328, 405, 406, 407, 409, 410, 411, 413, 414, 415, 416, 417, 506, 507, 508, 509, 510, 511, 512, 513, 514, 515, 516, 517, 518, 519, 520, 521A, 521B, 522A, 522B, 554, 555, 556, 557, 558, 559, 560, 561, 562, 563, 564, 565, 566, 567, 568, 675, 676, 899, 900, 901, 902, 903, 904, 995, 996, 997, 998, 999, 1000, 1001, 2173, 2174, 2175, 2176, 2177, 2179, 2180
LYNCH, J V G	2203, 2307
LYNCH, T E	2172
LYONS, J A	2134
M.J. O'CONNOR & ASSOC. LTD.	1159
M.J. O'CONNOR AND ASSOC. LTD.	953, 954
MACAULAY, H A	472, 624
MACAULEY, G	754, 921, 977, 1037, 1092, 1160, 1285, 1438, 1496, 1497, 1498, 1502, 1503
MACDONALD, A S	1759, 1988
MACDONALD, D	2290
MACDONALD, M A	981, 982, 983, 984, 985, 986, 987, 988, 989, 990, 991, 992, 993, 994, 1183, 1184, 1185, 1186, 1187, 1188, 1189, 1190, 1191, 1192
MACDONALD, R D	1661
MACGILLVARY, T	1333
MACINNES, K	2044
MACINTOSH, M	397
MACINTYRE, J B	525
MACKO, S J	1315
MACLEAN, B	1014, 1254, 1393, 1501, 2017
MACLEAN, B C	2099
MACLEOD, N S	184
MACNAB, R	750, 850, 1009, 1504, 1907, 2000, 2116, 2295
MACNAB, R F	183, 228, 248
MACQUEEN, R W	143, 235, 674
MADDEN, D	98, 99, 141
MADDEN, D M	100
MADORE, C	2059
MAGARA, K	49
MAHER, M L J	1439
MAILLET, L	1733
MALAHOFF, A	1143, 1152
MALEY, J	687
MALEY, J H	667
MALO, M	2235
MAN DEPT ENERGY & MINES	1358
MANCHESTER, K S	1943
MANITOBA ENERGY & MINES, WINNIPEG	1478

Author Index/Index des auteurs

AUTHOR/AUTEUR

OPEN FILES/DOSSIERS PUBLICS

MANSY, J L	306, 483
MANTHA, J	1432, 1623
MARILLIER, F	1990
MARSTERS, J C	1593, 1724
MARTIN, H L	65
MARTIN, R F	1727
MATHESON, A H	290
MATHEWS, W H	274, 284
MATTHEWS, J V, JR	649
MATYSEK, P F	1645, 1646, 1647, 2182, 2183, 2184
MAURICE, Y T	444, 489, 509, 510, 511, 512, 513, 557, 558, 559, 560, 737, 739, 740, 741, 1145, 1332, 1434, 1918, 2036, 2264
MAXWELL, M	1139
MAYERS, I R	2254
MAYNARD, L	2114
MAYR, U	757, 833, 834, 835, 1036, 1093, 1431, 2135, 2136, 2137, 2138
MCALLISTER, A L	677, 1821
MCALPINE, K D	2097, 2099, 2201, 2271
MCCANN, C	863
MCCANN, S B	1706
MCCARTNEY, W D	290
MCCOMB, M	2022
MCCRANK, G F D	706, 873
MCCROSSAN, R G	672
MCCURDY, M W	2026, 2173, 2174, 2175, 2176, 2177, 2178, 2179, 2180
MCDONALD, J A	1021
MCDONOUGH, M	2259, 2260
MCDONOUGH, M R	2305
MCFALL, G H	964
MCFEELY, P	1565
MCGERRIGLE, H W	23
MCGLYNN, J	140
MCGLYNN, J C	188, 445, 543
MCGRATH, P	787, 1093
MCGRATH, P H	162, 339
MCGREGOR, D C	711
MCINTYRE, D J	182
MCINTYRE, J M	233
MCKAY, K	2284
MCKENNA, R	1338
MCKENZIE, M A	491
MCLAREN, P	633
MCLAREN, S	2063
MCLELLAN, P	670, 1947
MCLEOD, C R	492
MCMECHAN, M E	925, 1229, 1710, 2057, 2107, 2185
MCMILLAN, N J	1031
MCMILLAN, W J	865, 866, 980, 1000, 1001
MCNEIL, D H	872, 2121, 2306
MEAGHER, L	1077
MEAGHER, L J	497
MEIJER DREES, N C	1274, 2055
MEIJER-DREES, N C	250
MERCHANT, S	1443, 1447, 1450, 1451, 1453, 1458, 1470, 1521, 1526, 1527, 1551, 1559, 1560, 1564, 1573, 1578, 1778, 2032, 2147, 2281
MERCIER, M	1145
MEREU, R F	2283
MEYER, R P	2283
MIALL, A D	260
MICHEL, A	1015
MICKEY, M B	592

Author Index/Index des auteurs

AUTHOR/AUTEUR

OPEN FILES/DOSSIERS PUBLICS

MILKEREIT, B	1592, 1728, 2114, 2130, 2131
MILLER, A	307, 1678
MILLER, A A L	1194, 1841, 2034, 2035
MILLER, A R	663
MILLER, P E	1722
MILLER, R O	1222, 1340, 1430, 1842, 2013, 2014, 2082, 2093, 2143, 2298
MILNE, M J	976
MINNING, G	52, 59, 78, 80, 81, 216, 1968, 2080
MINNING, G V	93, 106, 118, 158, 181, 185, 195
MIRYNECH, E	545
MISIURA, J D	706
MITCHELL, D	1999
MODELEVSKII, M S	95
MONGER, J W H	381, 980, 1433, 1894
MONROE, H D	725
MONROE, R L	117, 120, 121, 125, 131, 132, 144, 145, 157, 210
MOON, W M	1994
MOORE, J M	2094
MOORE, J M, JR	609
MORAN, K	1341, 2017, 2297
MOREL A L'HUISSIER, P	1592
MOREL-A-L'HUISSIER, P	2283
MORGAN, W C	810
MORIN, F	133, 172
MORIN, F J	273
MORISON, S E	1033
MORISON, S R	594
MORK, P N	1330
MORRELL, G R	1926
MORRICE, M G	695
MORRIS, R E	648
MORRISON, M L	2305
MORRISON, S RR	688
MORROW, D W	255, 1325
MORTENSEN, J K	1927
MOSER, D E	2056
MOSHER, D C	1131, 2043, 2261, 2297
MOUNTJOY, E	123
MOUNTJOY, E W	16, 372, 844, 1038, 1075, 2259, 2260
MOYD, P	492
MUDIE, P J	1044, 2043, 2211, 2222, 2261
MUDROCH, P	2042
MUKHERJI, K K	358
MUKHOPADHYAY, P K	2027, 2282
MULLER, J E	9, 61, 165, 170, 344, 463, 701, 821, 925
MULLIGAN, R	666
MUNRO, P S	1330, 1976, 1996, 2134
MURPHY, B	1141
MURPHY, J B	1181, 1755
MURPHY, J D	135, 199
MURRAY, M J	663
MYHR, D W	251
N B DEPT NAT RES & ENERGY	1355
N S DEPT MINES & ENERGY	1307, 1308, 1309
NAIRN, R B	1259
NANCE, R D	1755
NANTAIS, P T	1175, 1197
NASSICHUK, W W	13, 66
NAUFAL, J A	1987, 2155
NAVICULA, R E V	2242

Author Index/Index des auteurs

AUTHOR/AUTEUR

OPEN FILES/DOSSIERS PUBLICS

NEAVE, K G	472
NELSON, J	1162
NENTWICH, F W	2125
NETTERVILLE, J A	93, 134, 142, 150, 158, 186, 217, 241, 285, 357, 390
NEWFOUNDLAND AND LABRADOR DEPT. MINES AND ENERGY	1210
NEWFOUNDLAND DEPARTMENT OF MINES AND ENERGY	2234
NFLD DEPT MINES & ENERGY	1354
NICKERSON, D	129
NIELSEN, E	1258
NIELSEN, J	2115
NIXON, F M	1566
NOBLE, J P A	1997
NOEL, G A	659
NORDIN, G	561, 562
NORFORD, B S	64, 235, 1137
NORMARK, W R	853
NORMINGTON, E J	1011, 1277
NORRIS, A W	291
NORRIS, D K	102, 103, 149, 279, 302, 303, 399, 499, 620, 621, 715, 783, 2126
NORRIS, G	484, 589, 590, 591, 592
NORTH, R G	1976
NORTHCOTE, K E	170
NOVA SCOTIA DEPARTMENT OF MINES AND ENERGY	846, 847
NYMAN, M	1012
O'BRIEN, B	1373
O'BRIEN, B H	1156, 1823
O'NEIL, R A	385
OAKEY, G N	1009, 1964
OFFSHORE SURVEY AND POSITIONING SERVICES LTD	1157, 1280
OKULITCH, A V	165, 166, 209, 214, 433, 434, 437, 439, 440, 442, 443, 481, 523, 637, 1036, 1431, 1850
OLIVER, J	1179
OLLERENSHAW, N C	249, 263
ONOZKO, A	141
ONT MIN NORTH DEV & MINES	1356, 1357
ORCA MARINE	1286
ORCHARD, M J	2094, 2284
ORY, T R	53
OSADETZ, K G	1785
OWEN, J V	1279, 1505
PADGHAM, W A	199, 208
PAGIATAKIS, S	1432, 1623
PAINCHAUD, A	1132
PAJARI, G E, JR	721
PAKTUNC, D	2023, 2024, 2148
PALEO SERVICES L	245
PALEO SERVS L	297
PALEO SERVSL	389
PALMER, S E	1373
PARADIS, S	2198
PARK, A F	2265
PARRISH, R R	2103
PARROTT, D R	238, 1164, 1437
PARROTT, R	1222
PATTERSON, D E	1895, 1896, 1897, 1898, 2109
PATTERSON, J G	1138
PATTERSON, R T	1985
PAYETTE, C	1727
PE-PIPER, G	1351, 1755, 1782
PEACH, R E	1590, 1919
PEARSON, D E	266

Author Index/Index des auteurs

AUTHOR/AUTEUR

OPEN FILES/DOSSIERS PUBLICS

PEARSON, W N	1039
PECORE, S S	2087, 2213
PEDDER, A E H	220
PERCIVAL, J A	763, 957, 1904, 2050
PEREIRA, C G P	1741
PEREIRA, C P G	1161, 1315
PERKS, M	2290
PERRAS, S	1045, 1132
PETRYK, A A	711
PETTAPIECE, W	97, 108
PETTAPIECE, W W	155, 167
PFL ARCTIC AND OFFSHORE TECHNOLOGY LIMITED	2272
PHEONIX GEOPHYSICS LTD	1018
PHILPOTT, K L	1259
PIASECKI, M A J	1406
PICKERILL, R K	721
PILGRIM, J	2090
PILKINGTON AND ASSOCIATES	2272
PILKINGTON, M	2267
PILON, J	97, 108, 155, 167, 294, 2044
PINCHIN, B M	1259
PIPER, D J W	725, 853, 938, 939, 1044, 1131, 1161, 1231, 1254, 1322, 1368, 1741, 1755, 1843, 2232, 2233
PITEAU AND ASSOCIATES GEOTECHNICAL CONSULTANTS	1732
PITTMAN, D	1995
PLASSE, D J	601, 602
PLINT, H E	2008
PLOUFFE, M	1512, 2134
POCKLINGTON, P	2054
PODROUZEK, A J	2105
PODRUSKI, J A	1812
POLEY, D F	1520
POOLE, W H	617, 2264
POTYONDY, S	1370
POULSEN, K H	1469
POULTON, T P	544
POWELL, C	1393, 1702
POWELL, T G	1094
PRAEG, D B	862, 1254, 1375, 1408, 1412, 1589, 1678, 1694, 1925, 2028, 2230, 2231
PRASAD, N	551, 863
PREVETT, L S	252
PRICE, L L	890, 1124, 1590
PRICE, R A	372, 647, 882, 1038, 1075
PRICE, R J	569, 570, 571, 648, 662
PRIME, W	1240
PRINGLE, G J	2127
PRIOR, D B	961, 1095, 1096, 1989
PRITCHARD, M A	2011
PROCTER, R M	672, 767, 814, 817, 824, 966, 1926
PROCTOR, R M	16
PROUDFOOT, D A	277, 350, 421, 422, 423, 424, 425
PROUDFOOT, D N	665, 2294
PSUTKA, J F	2094, 2241
PUGH, D C	136, 1176, 1590, 1919
PULLAN, S E	1011, 1378, 1507, 1992
PULLEN, S E	1277
QUINN, F J	1520
QUINN, L	1012
RAASCH AND ASSOCIATES, LTD	696, 697, 698, 699, 700
RAESIDE, R P	1594, 1768, 1998
RAHMANI, R A	544

Author Index/Index des auteurs

AUTHOR/AUTEUR

OPEN FILES/DOSSIERS PUBLICS

RAICAR, M	814
RALSER, S	2265
RAMPTON, V	21, 119, 128
RAMPTON, V N	96, 191
RAUWERDA, P J	459, 570
READ, B	237
READ, P B	288, 381, 432, 464, 603, 658, 940, 1080, 1893, 2094, 2241
READER, J F	1017
REDDEN, A	2211
REESOR, J E	307, 440, 820, 929
REID, D	2290
REIMER, P D	1689
REINHARDT, E W	703
REINSON, G E	395, 631, 1193, 1851
RENCZ, A N	1672, 2255
REUSCH, D N	1012
REVELER, D A	496
RICE, M J	107
RICHARD, J A	1088
RICHARD, S H	213, 360, 361, 362, 363, 364, 365, 366, 367, 368, 369, 370, 371, 548, 1008
RICHARDS, B C	674
RICHARDS, T	342
RICHARDS, T A	215, 351, 720
RICHARDSON, D G	2264
RICHARDSON, K A	110, 124, 140, 169, 188, 242, 254, 257, 258, 259, 262, 269, 270, 271, 309, 310, 311, 312, 313, 314, 315, 316, 317, 318, 319, 502, 503
RICKER, K E	197, 207, 276, 478, 495, 1139
RICKETTS, B D	1115, 1147, 1182
RICKETTS, H D	1736
RICKETTS, P	1322
RIDDIHOUGH, R P	828, 1143, 1144, 1152
RIDEOUT, K	1044
RIDLER, R H	146, 211
RIEDIGER, C L	2308
RISEBOROUGH, D W	1896, 1897, 1898, 2108
ROBERTSON RESEARCH CANADA LIMITED	2110
ROBERTSON RESEARCH L	245, 389, 646
ROBERTSON RESEARCH [NORTH AMERICA] L	297
ROBERTSON, K R	1044
RODDICK, J A	165, 480, 482, 611, 722, 1163
RODRIGUES, C	2119
ROGERS, G C	1400, 2268
ROGERS, H D	1374, 1835
ROGERS, P J	981, 982, 983, 984, 985, 986, 987, 988, 989, 990, 991, 992, 993, 994, 1183, 1184, 1185, 1186, 1187, 1188, 1189, 1190, 1191, 1192
ROGERSON, T	100
ROHR, K	1661, 2258
ROSCOE, S M	788, 1434
ROSE, D G	1087
ROSS, G M	2103
ROUCACHE, J	171
ROUSELL, D H	1090
ROY, J	605
ROY, K J	94, 159, 226, 400
ROY, K V	278
RUFFMAN A	1891
RUFFMAN, A	384, 497, 2065, 2279
RUPERT, J	1834
RUTTER, N	227
RUTTER, N W	93, 158, 189, 225, 274, 1084

Author Index/Index des auteurs

AUTHOR/AUTEUR

OPEN FILES/DOSSIERS PUBLICS

RUZICKA, V	492
RYAN, R J	1257
RYDER, A J D	1016
RYDER, J M	837
SADLIER-BROWN, T L	427
SAINT-PIERRE, L	1132
SAMSON, A	1443
SANFORD, B V	14, 30, 236, 291, 401, 955, 956, 957, 964, 2115
SANGSTER, D F	492, 677, 1021
SASK DEPT ENERGY & MINES	1359
SAUVEPLANE, C M	2046
SAVIGNY, K W	2011, 2012
SAWATZKY, P	339
SAWYER, B	1144, 2075
SAWYER, B S	1143, 1152
SCHAFFER, C T	1044, 1234, 1297, 1375, 2028
SCHAU, M	712, 787, 883, 1046
SCHEWCHENKO, N	2255
SCHIEMAN, R C	2273
SCHMIDT, V	1534
SCHMITT, H R	1959
SCHRIJVER, K	1495
SCHRODER-ADAMS, C J	2306
SCHWARZ, E J	1151, 1311
SCOATES, R F J	1440, 1695
SCOTT, D B	1194
SCOTT, D J	1730
SCOTT, J S	686
SCOTT, J W	122
SCOTT, W J	160
SEEMANN, D A	301, 550, 622, 684, 724, 751, 828, 1661, 1832, 2269, 2290
SEGALL, M F	1396
SEGALL, M P	1315, 1439
SEXTON, A J	1236
SEXTON, J L	2283
SHANKS, W	1221
SHANNON, W E	2134
SHARP, J	1892, 2072
SHARPTON, V L	1419
SHAW, J	2029, 2041, 2063, 2294
SHAW, W S	71
SHEARER, J	126
SHEGELSKI, R J	135, 199, 208
SHERIN, A	1678
SHERIN, A G	1240, 1443, 1447, 1450, 1451, 1453, 1458, 1470, 1521, 1526, 1527, 1551, 1559, 1560, 1564, 1573, 1578, 2147
SHERRINGTON, P F	458, 459, 460, 570
SHETSEN, I	1084
SHIH, K G	223, 224, 337, 348, 387, 404, 462, 608, 750, 850, 1009, 2295
SHILTS, W W	146, 190, 211, 277, 356, 542, 947, 1133, 2132
SHOR, A	938
SHOR, A N	1131, 1161, 1254
SHORE, G A	792, 1019, 1020, 1042
SIDDELEY, G	35
SILVA, A J	1395
SIMPKIN, P	1690
SIMPKIN, P G	1164, 1519, 1520
SINCLAIR, M	1135
SINCLAIR, W D	823
SINGH, V	1994
SKIBO, D N	767

Author Index/Index des auteurs

AUTHOR/AUTEUR

OPEN FILES/DOSSIERS PUBLICS

SKINNER, R	116
SKINNER, R G	178, 198, 219, 267, 277
SKIPPEN, G B	703
SKIRROW, R G	1986
SLANEY, V R	55, 98, 99, 100, 141, 187, 202, 386
SLITER, W V	159, 278
SMEE, B W	613
SMITH, B L	50
SMITH, D	1194
SMITH, D R	1695, 2022
SMITH, G G	1445
SMITH, G W	25
SMITH, M W	1898
SMITH, S	2278
SMITHERINGALE, W G	74
SMYTH, W R	347
SNAVELY, P D, JR	184
SNOW, E	1093
SNOWDON, L R	226, 246, 287, 576, 664, 1007, 1092, 1367, 1382, 1403, 1720, 1735, 1785, 1812, 1944, 2025, 2074, 2192, 2271
SOBCZAK, L W	1093
SOCIETE QUEBECOISE D'INITIATIVES PETROLIERES	1721
SOFTWARE KINETICS LTD	1709
SOLOMON, S M	2294
SONNICHSEN, G V	1430, 1903, 2043
SOREGAROLI, A E	863
SOUTHER, J G	7, 44, 56, 68, 214, 770, 1833
SPARKES, R	359, 473, 938, 1131, 1368, 2115, 2232, 2233
SPENCER, C	1661, 2058
SPENCER, R	1233
SPIRITO, W A	2239
SRIVASTAVA, S P	627, 839
ST MICHEL, R	840
ST ONGE, D A	133, 196, 240, 686, 784
ST-ONGE, M R	784, 1730, 1923, 2256
STAAL, P	1427
STAGG, M C	1892
STAM, B	1283
STANDEN, G	1678
STANGL, K O	160
STANILAND, M	2078
STENEKER, M	1767
STEPHENSON, R	1196, 1317, 1511
STEPHENSON, R A	2058, 2273
STEVENS, C F	682
STEVENS, K	1407, 1889, 1890, 2064, 2221
STEWART, J M	230, 384, 398, 497, 505
STEWART, K R	2271
STEWART, P L	2054
STINGELIN, R W	53
STOFFYN, M	1034, 1082, 1108
STOFFYN-EGLI, P	1082, 1108
STONE, D	873, 1221
STOTT, D F	62, 79, 261, 286, 630, 673, 925, 1032
STOW, D A V	598
STRAVERS, J	1844
STRONG, D F	377, 380, 677, 1404, 1405
STRONG, K W	2054
STRUIK, L C	781, 844, 858, 920, 962, 1109, 1983, 2172
SUTHERLAND BROWN, A	1272
SUTHERLAND, J E	1443

Author Index/Index des auteurs

AUTHOR/AUTEUR

OPEN FILES/DOSSIERS PUBLICS

SWAN, D	579
SWEENEY, J F	1093, 1661, 1832, 2290
SWIFT, S	1690
SYVITSKI, J P M	897, 960, 965, 1122, 1140, 1223, 1234, 1240, 1375, 1589, 1624, 1678, 1733, 1920, 2230, 2231, 2292
TAIGA CONSULTANTS LTD	1381
TALLMAN, P C	2008
TAN, T	544
TARNOCAI, C	158, 390, 2044
TASSONYI, E J	6
TAYLOR, B B	1423
TAYLOR, G C	79, 261, 286, 606, 630, 673, 864, 925, 966, 1031, 1926
TAYLOR, R B	549, 633, 693, 725, 976, 1079, 1119, 1298, 1322, 1409, 1595, 1973
TELLA, S	791, 942, 1043
TEMPELMAN-KLUIT, D J	161, 200, 212, 237, 486, 578, 1101, 1969
TERCIER, P	1982
TERRA SURVEYS LIMITED	2263
TERRAIN ANALYSIS AND MAPPING SERVICES LTD.	527
TERRAQUEST SVYS L	275
THIBAudeau, S A	2261
THIBault, J	1740, 1979
THOLEIFSON, L H	2266
THOMAS, D C	252
THOMAS, F C	2096, 2154
THOMAS, J T	2134
THOMAS, R D	106, 216, 296, 357, 626, 642, 1726
THOMPSON, F	1282
THOMPSON, F J	1318, 1319, 1320, 1901, 2170
THOMPSON, P H	860, 1155, 1316
THOMPSON, R I	536, 1150
THORLEIFSON, L H	1756
THORNE, B A	458
THORNE, B V A	647, 648, 662
THORSTEINSSON, R	28, 38, 66, 67, 88, 139
THURBER CONSULTANTS LTD.	2122
TIFFIN, D L	184, 301, 392, 393, 394, 622, 684
TINAWI, R	1999
TIPPER, H W	11, 72, 261, 351, 534, 572, 1005, 1163, 1894
TIPPETT, C R	670, 1110, 1111
TISSOT, B	171
TOLSTOI, N S	95
TOMLIN, S L	1030
TOOKER, M	2255
TORTOSA, D	1089
TOZER, E T	2284
TREHU, A	2283
TREMBLAY, G L	1045
TRETTIN, H P	38, 64, 174, 236, 354, 524, 757, 758, 759, 833, 834, 835, 836, 1651, 1652, 2135, 2136, 2137, 2138, 2139
TRZCIENSKI, W E, JR	2015
TTI GEOTECH RESOURCES LTD	932
TUCKER, C M	704
TUPPER, W M	27
TURAY, M	435, 523
TURNER, D	1755, 1782
UNDERSCHULTZ, J R	2046
URQUHART DVORAK LIMITED	2210
URQUHART, E F	586
USHER, J L	143
UTTING, J	593
VALLEE, J	2079
VAN BERKEL, J T	1328, 1466, 1467, 1738, 1758

Author Index/Index des auteurs

AUTHOR/AUTEUR

OPEN FILES/DOSSIERS PUBLICS


VAN DER HEYDEN, P	1136, 1983
VAN DINE, D F	168
VAN HINTE, J E	2065
VANICEK, P	1432
VATCHER, H	1995
VAUGHN BARRIE, J	1682
VEILLETTE, J J	167, 471, 841, 871, 948, 949, 950, 951, 952, 1508, 2079
VENUGOPAL, D V	1444
VERHOEF, J	1504
VIGIER, L	1520
VILKS, G	485, 1044, 1223, 1568, 1702, 2017, 2119
VILLENEUVE, M E	2103
VILLINGER, H	1627
VINCENT, G	873
VINCENT, J-S	178, 198, 267, 360, 361, 362, 363, 364, 365, 366, 367, 368, 369, 370, 371, 577, 874, 1237
VOKES, F M	863
VON SACKEN, R S	2012
VONK, A	1995
VONK, A M	1618, 1619, 1620, 1924
VRONA, J	436, 439
W.B. BARRIE AND ASSOCIATES	1146
WADE, J A	714, 966, 2099
WAHLSTROM, R	2268
WALDRON, J W F	1535
WALLACE-DUDLEY, K E	817
WALLACH, J L	1991, 2275
WATANABE, D	2024
WATSON, G P	2171
WATTS, A B	218
WAY NEE, V	1258
WAY NEE, V J	1331, 2019, 2020, 2021
WE HEALDATH ENVIR + REC CONS L	289
WEBBER, G R	1586
WEBER, J R	2009
WEICHERT, D	1996
WEICHERT, D H	1330
WELLS, D	1432
WELLS, G S	340
WELLS, I	597
WEST, G	2114
WEST, G F	2131
WESTON, M L	2284
WETMILLER, R J	1093, 1330, 1512, 2134
WHALEN, J B	923, 1284, 1411, 1908
WHEADON, P	2247
WHEELER, J O	288, 432, 464, 1565, 1894
WHITE, C E	1759, 1988, 2071
WHITE, D	1196, 1511
WHITE, D E	50
WHITE, J C	2091
WHITE, J M	1786
WHITEHEAD, L	1446
WHITEMAN, BENN AND ASSOCIATES	933
WHITMORE, D R E	73
WIELENS, J B W	1513, 1590, 1811, 1919
WILE, B	2029
WILLAR, T	1568
WILLEY, J D	397
WILLIAMS, D A	160
WILLIAMS, F M G	42

Author Index/Index des auteurs

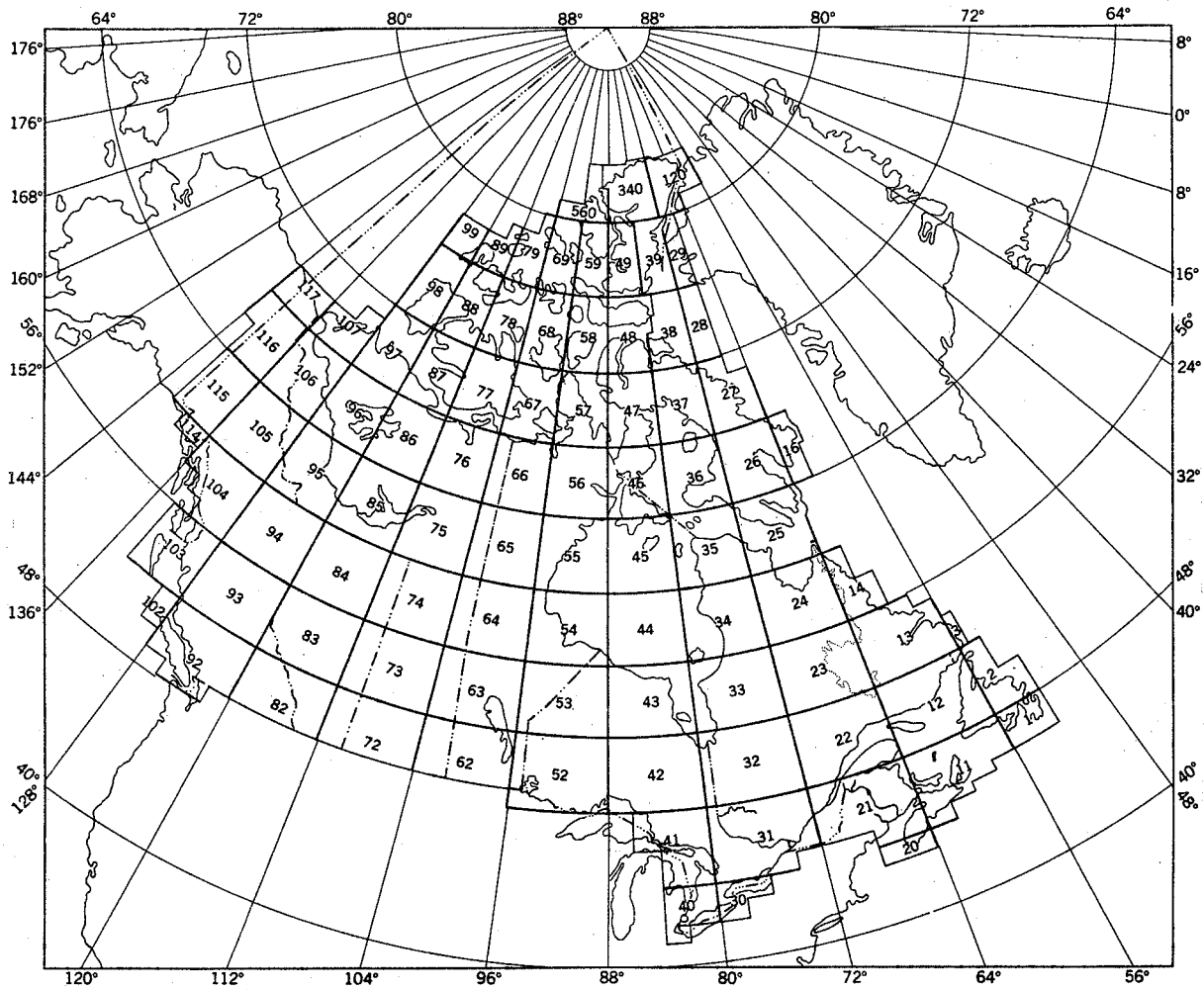
AUTHOR/AUTEUR

OPEN FILES/DOSSIERS PUBLICS

WILLIAMS, G K	147, 761, 762, 793, 818, 1228, 1273, 1336, 1353, 1367, 1401, 1429, 1590, 1742, 1944, 2045, 2129, 2248
WILLIAMS, G L	138, 349, 396, 714, 826
WILLIAMS, H	5, 41, 113, 347, 355, 726, 928, 1012, 1134, 1435
WILLIAMS-JONES, A E	2049
WILLIAMSON, B	2067
WILLIAMSON, M A	1179
WILSON, D G	278
WILSON, E	939, 1231
WILSON, H D B	695
WILSON, R C L	1299
WINE, G	863
WINTERS, G	1568
WINTERS, G V	243, 1034, 1082, 1108, 1701, 1718, 1984
WITTMANN, S L	976
WONG, C	2134
WOODEND, S	1372
WOODSIDE, J M	607
WOODSWORTH, G J	480, 481, 482, 611, 708, 1894, 1982, 1983, 2284
WRIGHT, D F	2255
WRIGHT, M	2273
WYATT, P H	1313, 2132
WYDER, J E	128
WYLLIE, R J S	1321
YAZDANI, R	1432
YEO, G M	1656
YORATH, C	1180
YORATH, C J	20, 40, 251, 336, 399, 1272, 1661
YOUNG, F G	123, 193, 251, 872
YUKON GOVERNMENT	1364
ZAYACHKIVSKY, B	873
ZELT, B C	2058
ZENTILLI, M	677, 1829
ZEVENHUIZEN, J	1888, 1975, 2215
ZIEHLKE, D V	655, 656, 657
ZINCK, J M	1725
ZODROW, E	2090
ZOLTAI, S C	97, 108, 155, 167



National Topographic System Index Index du système national de référence cartographique (SNRC)



NTS/SNRC

OPEN FILES/DOSSIERS PUBLICS

001	228, 334, 496, 677, 694, 714, 1351, 1413, 1414, 1504, 2054, 2070, 2074, 2099, 2281
001 /NE	3, 614, 2271
001 /NW	194, 2234
001A	1453
001B	1453
001C	1447, 1450, 1453
001C/12	2033
001D	1447, 1450, 1453
001F	138
001I	1587, 2097, 2098, 2297
001I/14	2016
001J	138, 1587
001K	138, 355, 723, 819, 1094, 1526, 1587
001L	254, 704, 1077, 1526

National Topographic System Index
Index du système national de référence cartographique (SNRC)

NTS/SNRC

OPEN FILES/DOSSIERS PUBLICS

001L/14	2029
001M	122, 254, 270, 704, 1405, 2029, 2224
001M/11	41
001M/NW	50
001N	122, 723, 1094, 1587
001N/05	2029
001N/11	1527
001N/12	2029
001N/13	1527, 2029
001N/14	1527
001N/15	1527
001O	1587
001P	138, 1587, 2098
002	39, 228, 248, 496, 677, 694, 1003, 1351, 1413, 1414, 1504, 1526, 1990, 2054, 2070, 2074, 2235, 2281
002 /NE	1281, 1568
002 /NW	3, 194, 1281
002 /SE	1281, 1568, 2271
002 /SW	3, 194, 2224, 2234
002A	1587
002B	1587
002C	122, 1384, 1587
002C/03	1527
002C/04	1527
002E	113, 1411, 1993
002E/08	721
002E/11	1527
002E/13	2294
002E/NE	376
002E/NW	73, 377, 378, 1312
002E/SW	180, 373, 374, 375
002F	1281
002I	1369
002L	347, 1702, 1993
002L/04	2294
002M	347, 967, 1102, 1286, 1702, 2234
002M/NW	842, 1470
003	228, 230, 247, 694, 1351, 1392, 1504, 1526, 2070
003B	969
003C	972
003D	971, 1102, 1702
003D/NW	185
003D/SW	185
003E	1702, 1933, 1934
003E/NW	749
003E/SW	749
003M	2028
003N/NW	2028
003N/SW	2028
010	694, 714, 938, 1351, 1450, 1504, 1526, 2054, 2281
010 /NE	1564
010 /SW	2233
010C	1568
010D	1560
010E	1560
010F	1568
010K	1418
010L	1560, 1578
010M	1447, 1560, 2013

National Topographic System Index
Index du système national de référence cartographique (SNRC)

NTS/SNRC

OPEN FILES/DOSSIERS PUBLICS

010N	1389, 1418, 1447, 1578, 1703, 1705, 1714, 1852, 1853, 1854, 1855, 1856, 1984, 2027, 2244, 2282
010N/07	2104
010N/15	2034, 2035
010N/16	1973
010N/NE	1339, 1341, 2063
010N/SE	1339, 1341
010O	1339, 1371, 1447, 1703, 1705, 1711, 1852, 1853, 1854, 1855, 1856, 2027, 2244, 2282
010O/12NE	2214
010O/13	1973, 2120
010O/13E	2086
010O/NW	1341, 2063
010O/SW	1341, 1348
010P	1339, 1371, 1447
011	3, 39, 76, 496, 677, 938, 939, 1413, 1414, 1421, 1504, 1990, 2054, 2141, 2235, 2281
011 /NE	194, 614, 1339, 1351, 1371
011 /NW	281, 474, 1074, 1351, 2115
011 /SE	694, 714, 1339, 1351, 1371, 2099
011 /SW	281, 474, 694, 714, 1074
011A	1447, 1453, 1526, 1564, 2244
011B	1386, 1447, 1453, 1526, 1564, 1703, 1705, 1852, 1853, 1854, 1855, 1856, 1972, 2027, 2244, 2282
011B/02SW	2200
011B/04	1973, 2052
011B/08	2003, 2005
011B/16	2053
011B/SW	2063
011C	503, 1351, 1447, 1453, 1518, 1519, 1526, 1564, 1578, 1703, 1705, 1852, 1853, 1854, 1855, 1856, 1972, 1984, 2027, 2060, 2244, 2282
011C/13	1048
011C/13C	1048
011C/SE	2063
011D	503, 789, 846, 847, 1518, 1519, 1526, 1537, 1564, 1972, 1984, 2001, 2063, 2224
011D/04	1476
011D/05	500, 1755, 2093
011D/06	1755
011D/07D	1755
011D/07E	1755
011D/10D	1755
011D/10E	1755
011D/11	1324, 1755
011D/12	283, 503, 632, 1322, 1474, 1559, 1755, 2042, 2242
011D/13	466, 1268, 1347, 1475
011D/14	1347, 1477
011D/15	1472
011D/16	1048, 1149
011D/16D	1048
011D/NW	283, 398
011D/SW	500, 2013
011E	18, 90, 340, 503, 679, 680, 789, 846, 847, 1537, 1721, 1734, 2224
011E/01	1048, 1149, 1321, 1473
011E/01A	1048
011E/01B	1048
011E/01D	1048
011E/02	1183, 1473
011E/03	1184, 1347
011E/04	467, 1185, 1347
011E/05	467
011E/05A	1186

National Topographic System Index
Index du système national de référence cartographique (SNRC)

NTS/SNRC

OPEN FILES/DOSSIERS PUBLICS

011E/05B	1187
011E/05C	1187
011E/05D	1186
011E/05E	1186
011E/06	503, 629, 1188
011E/07	629, 1189, 1473
011E/08	629, 988, 1048, 1149, 1181, 1306, 1473
011E/08B	1048
011E/09	1037, 1181
011E/10	1037, 1190
011E/11	468, 1257
011E/11A	1191
011E/11C	1192
011E/11D	1191, 1192
011E/11E	1191
011E/12	1244, 1257
011E/13	601, 602, 1245
011E/14	468, 1246
011E/15	1247, 1656
011E/16	1321
011E/NW	468
011F	503, 631, 789, 846, 847, 1383, 1567, 1721, 1972, 2077, 2224
011F/02	1276
011F/03	1276
011F/04	1048
011F/05	629, 989, 1048, 1302
011F/06	990, 1276, 1303
011F/07	1276
011F/09	982, 1291, 1759
011F/10	983, 1236, 1271, 1759
011F/11	18, 503, 991, 1304, 1597
011F/12	992, 1305
011F/13	1037
011F/14	1597, 1998
011F/15	1270, 1759, 1891
011F/15NW	2279
011F/16	1269, 1759, 1988
011F/NE	71, 1339, 1597
011F/NW	18, 71, 90, 601, 602
011F/SE	1339
011F/SW	90
011G	694, 846, 1721, 1972
011G/13	1292, 1597, 1988, 2077
011G/13C	71
011G/NW	71
011H	1721
011I	1010, 1077, 1721
011I/SE	1340
011J	694, 714, 1010, 1721
011J/04	71, 1293, 1597, 1988, 2077, 2091
011J/05	2014, 2082
011J/12	2082
011J/SW	71, 1965
011K	71, 503, 816, 846, 1594, 1717, 1721, 2077, 2224
011K/01	503, 981, 1294, 1597, 1759, 1988, 2066, 2090
011K/02	1041, 1295, 1597, 1891
011K/03	1597
011K/05	2243
011K/06	1597

National Topographic System Index
Index du système national de référence cartographique (SNRC)

NTS/SNRC

OPEN FILES/DOSSIERS PUBLICS

011K/07	993, 1041, 1300, 1597
011K/08	994, 1301, 1597, 2014, 2082
011K/09	1119, 1296, 1597, 2014, 2082
011K/10	1041, 1307, 1597, 2008
011K/12	2243
011K/15	986, 1308, 1597, 2008
011K/16	987, 1119, 1309, 1597
011K/NE	1339
011K/SE	1339, 2091
011L	12, 254, 269, 340, 679, 680, 1721
011L/04	1444, 1971, 1971, 2087
011L/05	2087
011L/06	1366, 1618
011L/08	1619, 2243
011M	1721
011M/14H	1924
011N	1620, 1721
011N/01	984, 1594
011N/02	985, 1594
011O	1010, 1721, 2041, 2115, 2119, 2234
011O/09	2224
011O/10	2224
011O/11	2224
011O/13	1470
011O/14	2224
011O/15	2224
011O/16	2224
011O/NE	70
011O/NW	70
011O/SW	1470
011P	1010, 1405, 1721, 2234
011P/13	2224
011P/14	2224
011P/15	1029, 2224
011P/16	1030, 2224
011P/NE	244
011P/NW	244
012	39, 76, 496, 677, 1003, 1411, 1413, 1414, 1503, 1504, 1721, 2141, 2234, 2235, 2281
012 /NE	3, 194
012 /NW	1070
012 /SE	3, 194, 2224, 2234
012 /SW	1070, 1351, 1990, 2115, 2119
012A/02	1028
012A/04	1328, 1758
012A/05	1328, 1738, 1758
012A/12	1328, 1406, 1738, 1758
012A/15	1049
012A/16	1049
012A/NE	5
012A/NW	923
012A/SE	5
012B	54, 270, 628, 1990, 2041
012B/01	1328, 1466, 1758
012B/02	1466, 1758
012B/08	1328, 1467, 1758
012B/09	1328, 1406, 1758
012B/10	2102
012B/15	2102
012B/NE	726

National Topographic System Index
Index du système national de référence cartographique (SNRC)

NTS/SNRC

OPEN FILES/DOSSIERS PUBLICS

012B/NW	726, 1470
012B/SW	1470
012D/NW	1678
012D/SW	1678
012E/07	1132
012E/08	1132
012E/10	1132
012E/11	1132
012E/12	1132
012E/13	1920
012E/14	1920
012E/15	1920
012E/16	1920
012E/SW	1132, 1678
012F	54
012G	54, 1470, 1990, 2115, 2119
012G/08	1230
012G/NE	180
012G/SE	244
012H	1114, 1310, 1438, 1716, 1993
012H/04	928
012H/05	1012
012H/09	1132
012H/11	1279
012H/12	1134
012H/13	1238
012H/16NE	2294
012H/NE	73, 380, 1312
012H/NW	180
012H/SE	180, 379, 923, 1312
012H/SW	180
012I	54, 1505, 1993, 2224, 2234
012I/01	2294
012I/04	1435
012I/NW	180, 1312
012I/SW	180
012J	54, 1045, 2119
012J/SE	1470
012K	1045
012K/01	1920
012K/02	1920
012K/03	1920
012K/04	1920
012L	271, 1045
012L/01	1920
012L/02	1920
012L/03	1920
012L/04	959, 1920
012O	1045
012P	54, 347, 842, 1045, 1102, 1286, 1391, 1470, 2234
012P/10	195
012P/15	195
012P/16	195
012P/NE	195
013	185, 224, 247, 1392, 1504
013 /NE	694, 1929, 1930
013A	185, 1102
013B	80, 509, 749
013C	52, 995, 2170

National Topographic System Index
Index du système national de référence cartographique (SNRC)

NTS/SNRC

OPEN FILES/DOSSIERS PUBLICS

013D	78, 996
013E	106, 512, 901, 2170
013E/NW	201
013E/SW	201
013F	29, 510, 749, 2170
013F/08	2281
013G	59, 511, 749
013G/12	2281
013H	201, 512, 749, 973
013I	513, 907, 1636, 1702
013I/NW	195, 749
013I/SW	195, 749
013J	181, 513, 749, 1318, 1636, 1637, 2170
013K	81, 997, 1083, 1318, 1319, 1636, 2170
013K/15	580
013K/NE	42
013K/SE	42
013L	557, 998, 1318, 1320, 2170
013L/NE	216, 748
013L/NW	748, 2198
013L/SE	216
013M	557, 748, 2170
013N	558, 748, 1083, 1636, 2170
013N/01	580
013N/02	580
013N/05	755
013N/07	778
013N/09	778
013N/10	778, 1282
013N/15	778
013N/16	778
013N/SE	216
013O	513, 1636, 1637, 1702, 1933, 1937, 1938, 2170
013O/04	1083
013O/05	1083
013O/12	1083
013O/SE	216
013O/SW	216, 749
013P	910, 1526, 1702
014	247, 1387, 1504, 1526, 1702
014 /NE	1470
014 /NW	1929
014B	796
014C	1209, 1929, 1932, 1934, 2170, 2234
014D	559, 748, 1209, 2170, 2234
014E	1210, 2234
014F	797, 1210, 1929
014K	1385, 1931, 1935
014L	1354, 1390, 2234
014L/SE	1210
014L/SW	1210
014M	1354, 2234
014N	1936
015	1504, 1551, 1702
015 /NE	839
015 /NW	839, 1929
015 /SW	1929, 2017
015C	1935
015E	1932

National Topographic System Index
Index du système national de référence cartographique (SNRC)

NTS/SNRC

OPEN FILES/DOSSIERS PUBLICS

016	716, 839, 960, 1004, 1504, 1521, 1702, 1850
016E	1733
016F	1733
016K	1733
016L	1733
016M	1733
016N	1733
019G	1693
019H	1693
020	218, 238, 694, 978, 1351, 1504, 2281, 2295
020 /NE	2100
020A	1692
020B	1692
020G	1692
020H	1692
020I	1692
020J	1692
020O	281, 429, 846, 847, 1374
020O/09	2143
020O/09NE	2218
020O/16	2143, 2218
020O/NE	1835
020P	281, 429, 714, 847, 1374, 1835, 2013, 2224
020P/05	2143
020P/05NE	2218
020P/06NW	2218
020P/10	1372, 1768
020P/11	1372, 1768, 2218
020P/12	2143, 2218
020P/13	1784, 2218
020P/14	1372, 1768, 2218
020P/15	1768
020P/NE	1518, 1519
021	76, 218, 238, 496, 677, 1073, 1411, 1413, 1414, 1421, 1444, 1495, 1504, 1976, 1995, 2235
021 /NE	3, 281, 474, 1074, 1313
021 /NW	1999, 2171
021 /SE	3, 281, 474, 1074, 1313, 1323
021A	429, 846, 847, 1373, 1374, 1535, 2224
021A/01	586, 1156, 1322, 1823, 2013
021A/03	1784, 2218
021A/04	1784, 2218
021A/05	1784
021A/06	1784
021A/08	586, 1156, 1823
021A/09	1823
021A/15	1267
021A/16	1266
021A/NW	74, 2295
021A/SE	586, 1518, 1519
021A/SW	2295
021B	429, 846, 847, 898, 2295
021B/01	2143, 2218
021B/NE	504, 505
021B/NW	504
021C	2295
021D	35, 2295
021E	35, 1591, 2299
021E/03	1145
021E/04	1145

National Topographic System Index
Index du système national de référence cartographique (SNRC)

NTS/SNRC

OPEN FILES/DOSSIERS PUBLICS

021E/05	1145
021E/06	1145
021E/07	1332
021E/11	1311
021E/12	1145
021E/14	1311
021E/NE	542, 1332, 2049
021E/NW	1332
021F/14	2238
021G	1355, 1638, 1721, 1727, 1769, 2224
021G/01	1027, 1441, 1974, 2220
021G/02	1974, 2213
021G/03	2023, 2213
021G/07	1946, 1974
021G/08	1027, 1441, 1974, 2220
021G/09	2220
021G/10	1946
021G/13	2149, 2238
021G/14	2149
021G/15	2149
021G/SE	32, 575
021G/SW	32
021H	340, 503, 671, 679, 789, 846, 847, 898, 1355, 1497, 1638, 1721, 1769, 1997, 2281
021H/01	1264, 1265, 2224
021H/01A	1264
021H/01B	1265
021H/01C	1265
021H/01D	1264
021H/02	1263, 2298
021H/03	1262
021H/04	1027, 1979, 2220
021H/05	1027, 1974, 1979, 2071, 2220
021H/06	1774, 1979, 2071
021H/07	1253, 2298
021H/08	1252, 2224, 2298
021H/09	1251, 2224
021H/10	1250, 1774, 1979, 2071, 2224
021H/11	1774, 1979, 2024, 2071
021H/12	2071, 2220
021H/14	1774, 2071
021H/15	1774, 2071
021H/16	503, 1248, 1249, 2224
021H/16A	1248
021H/16B	1249
021H/16D	1248
021H/NE	90, 296
021H/NW	1734
021H/SE	90, 296
021H/SW	575, 1734
021I	254, 269, 340, 671, 679, 680, 1497, 1721, 1769
021I/08	1971
021I/09	1971
021I/10	1740, 1971
021I/12	1967
021I/13	1967
021I/15	1740
021J	1721, 1769, 2149, 2224
021J/02	2238
021J/03	1726, 2238

National Topographic System Index
Index du système national de référence cartographique (SNRC)

NTS/SNRC

OPEN FILES/DOSSIERS PUBLICS

021J/03NE	2186
021J/03NW	2186
021J/04	1726, 2221, 2238
021J/05	2238
021J/05NE	2186
021J/05SE	2186
021J/06	2186, 2238
021J/07	617, 2238
021J/09	2237
021J/10	617, 1208, 2217, 2237
021J/11	1208, 1967, 2186, 2237
021J/14	1967, 2237
021J/15	1548, 2237
021J/16	2237
021J/NE	1967
021L	2299
021L/02	1332
021L/03	1332
021L/04	1918
021L/05	1918
021L/06	1918
021L/07	1918
021N	856, 1769
021N/06	2036
021N/07	2036
021N/09	2036
021N/10	2036
021N/11	2036
021N/14	2036
021N/15	2036
021N/16	2036
021N/SE	2149
021O	856, 963, 1721, 1769, 2224
021O/01	1908, 1954, 1967, 2237
021O/02	1548, 1821, 1908, 1967, 2237
021O/03	1953, 1967, 2237
021O/07	1908, 2236
021O/08	1908, 1955, 2236
021O/09	2149, 2236
021O/10	2148, 2236
021O/16	1375, 2149, 2236
021O/NE	27, 243, 1211
021O/NW	1211
021P	340, 395, 679, 856, 963, 1412, 1721, 1769, 2115, 2224
021P/04	1954, 1967, 2237
021P/05	1955, 2236
021P/12	2149, 2236
021P/13	1375, 1678, 2149, 2236
021P/14	1375, 1678
021P/15	1375, 1678
021P/NE	1327
021P/NW	27, 243, 1327
022	76, 496, 677, 1413, 1414, 1495, 1504, 1976, 1995, 2072
022 /NE	1070
022 /SE	3, 1070
022 /SW	1999
022A	963, 1407, 1412, 1721, 1889, 1890, 2235
022A/02	1375, 2206
022A/03	1375, 2206

National Topographic System Index
Index du système national de référence cartographique (SNRC)

NTS/SNRC

OPEN FILES/DOSSIERS PUBLICS

022A/04	1375, 1678
022A/06	2206
022A/07	2206
022A/11	1255
022A/12	2064, 2202
022A/13	1284, 2064, 2202
022A/SE	1327, 1678
022A/SW	243, 1327
022B	963, 1412, 1586, 1721, 1890, 2235
022B/01	1211, 1375
022B/02	1211
022B/07	2202
022B/09	2064, 2202
022B/10	2202
022B/13	1920, 2230, 2231
022B/15	2202
022B/16	2064, 2202
022B/SE	243, 856
022C	1140, 1141, 1412, 1920, 2230, 2231, 2235
022C/01	2036
022C/02	2036
022C/03	2036
022C/NE	1678
022D	1140, 1141, 1412
022D/06	1996, 2079
022D/07	2079
022F/01	1678, 2230, 2231
022G	498, 1412, 1721, 1920, 2115
022G/01	1890, 2064
022G/02	1890
022G/SE	2230, 2231
022G/SW	1678, 2230, 2231
022H	1412, 1721, 1920, 2115, 2119, 2235
022H/02	1508, 1890
022H/03	1890
022H/04	1890, 2064, 2202
022H/15	1132
022H/16	1132
022I	1721, 2235
022I/01	1920
022I/02	1920
022I/03	1920
022I/04	1920
022I/05	958, 959
022I/06	958, 959
022I/07	958, 959
022I/08	958, 959
022I/09	958
022I/11	958
022I/12	958
022J	498, 1721, 2235
022J/01	1678
022J/08	958, 959
022L/05	958
022O	1721
022P	902, 1721
022P/NE	2198
022P/NW	2198
023	1440

National Topographic System Index

Index du système national de référence cartographique (SNRC)

NTS/SNRC

OPEN FILES/DOSSIERS PUBLICS

023 /NE	1901
023A	902, 2170, 2198, 2234
023B	902, 2170, 2198
023G	560, 903, 2170, 2198, 2234
023G/NE	748
023H	296, 560, 903, 2170, 2234
023H/12	2198
023H/13	2198
023H/NE	748
023H/NW	748
023H/SW	2198
023I	560, 748, 904, 2037, 2170, 2198, 2234
023J	560, 904, 2037, 2050, 2170, 2198, 2234
023J/NE	748
023J/SE	748
023K	2170
023L	2170
023N	2170
023O	35, 904, 2170
023O/01	2204
023O/02	2204
023O/SE	2037
023P	2170
024	839, 1440, 1504
024A	2170
024A/01	1209
024A/08	1209
024A/09	1209
024A/10	1209
024H/NE	1210
024H/SE	1210
024I	1354
024I/SE	1210
024J	1526
024O	1526
025	716, 1502, 1504, 1521, 2017
025E/03	1730
025E/04	1730
025E/05	1730
025E/12	1730
025N	444
026	716, 960, 1004, 1502, 1850
026A	1521
026G	1521
026H	1521
026O	1733
026P	1733
027	95, 343, 716, 960, 1004, 1504, 1521, 1551, 1702, 1733, 1850
027A	670, 849
027B	566, 737, 849, 1111
027B/04	1110
027B/05	1110
027B/11	1110
027B/12	1110
027B/13	1110
027C	568, 705, 737, 849, 1234, 1844
027D	849
028	343, 839, 1504
028A	1551

National Topographic System Index
Index du système national de référence cartographique (SNRC)

NTS/SNRC

OPEN FILES/DOSSIERS PUBLICS

028B	1551
028C	1551
028D	1551
029	426, 1504
029G	1693
029H	1693
030	401
030L	1415, 1592
030M	14, 53, 1092, 1496, 1592
030M/SW	53
030N	1592
030N/14A	2062
030N/14B	2062
030N/14G	2062
030N/14H	2062
030N/NE	545
030N/NW	545
031	1072, 1414, 1995
031 /NE	1976, 1999
031 /NW	69, 706, 1071
031 /SW	706, 947, 1071, 2287
031B	53
031B/NW	360
031C	405, 428, 899, 1672
031C/02	885
031C/03	885
031C/09	2274
031C/10	2274
031C/11	2095
031C/15	669, 2209, 2274
031C/16	2209, 2274
031C/NE	582, 747
031C/NW	45, 582, 747
031C/SE	545
031C/SW	545
031D	900, 1416
031D/04	2178
031D/NE	45, 55, 160
031E	35, 870, 899, 900, 1956
031E/04	1792
031E/05	1792
031E/13	1792
031E/SE	45, 55
031F	331, 383, 406, 747
031F/01	2274
031F/02	2274
031F/14	885
031F/15	885
031F/NE	352, 363
031F/NW	36, 352
031F/SE	53, 118, 264, 339, 352, 361, 362, 461
031F/SW	45, 55
031G	352, 383, 1092, 1899, 2299
031G/10	1008
031G/15	1008
031G/NE	36, 133, 548
031G/NW	368, 369, 370, 371, 605
031G/SE	36, 53
031G/SW	213, 264, 364, 365, 366, 367

National Topographic System Index
Index du système national de référence cartographique (SNRC)

NTS/SNRC

OPEN FILES/DOSSIERS PUBLICS

031H	1013, 1999, 2015, 2031, 2299
031H/02	1151
031H/03	23
031H/NW	133
031H/SW	133
031I	2299
031J	2299
031J/05	1729
031J/11	869
031J/NE	110
031J/NW	110
031J/SE	55
031K	1956
031K/08	1729
031L	1091, 1956
031L/NW	84, 841
031M	35, 112, 945
031M/03	948
031M/04	949
031M/06	871
031M/07	950
031M/10	871
031M/11	871
031M/13	2178
031M/14	951
031M/15	952
031M/NE	841
031M/NW	1640
031M/SE	841
031M/SW	1640
031N	35
031N/NW	112
031O/SE	110
031O/SW	110
032	956, 1414, 1976, 1995
032 /NW	497, 706, 956, 1069
032 /SE	1999
032 /SW	706, 956, 1069
032C	35
032C/05	1596
032C/NW	105
032C/SW	84, 105, 112, 116
032D	35, 112, 116, 127, 945, 2114
032D/NE	841
032D/NW	84, 104, 105, 581
032D/SE	84, 105, 841
032D/SW	34, 104
032E/NE	841
032E/SE	841
032E/SW	84, 104
032G	35
032G/NE	2059
032G/SE	2059
032H/NW	2059
032H/SW	2059
032I/03	2059
032I/04	1239, 2059
032J/01	2059
032J/02	2059

National Topographic System Index
Index du système national de référence cartographique (SNRC)

NTS/SNRC

OPEN FILES/DOSSIERS PUBLICS

032L	291
032L/NE	841
032L/SE	841
032M	219, 291
032M/NE	841
032M/SE	841
033	979
033 /NW	497, 2081
033 /SW	497
033D	291
033E	934
033E/NE	178, 198
033E/NW	178, 934
033E/SW	934
033F/NE	267
033F/NW	198, 267
033M	1593, 2215
033N	896, 1593, 1975
033N/15	840
033N/16	840
034	912
034 /NW	2081
034 /SW	2081
034B	600
034C	600, 1975, 2215
034C/01	840
034C/02	840
034D	913, 2215
034E	913, 2215
034F	2215
034L	913, 2215
034M	913, 2215
035	716, 916, 1440
035 /NE	2017
035 /NW	1888, 2081
035 /SW	2081
035D	2215
035E	1133, 2215
035G/08	1730
035G/09	1730
035G/16	1730
035H	35
035H/01	1730
035H/06	1730
035H/07	1730
035H/08	1730
035H/09	1730
035H/10	1730
035H/11	1730
035H/12	1730
035H/13	1730
035H/14	1730
035H/15	1730
035H/16	1730
035L	1133, 2215
035M	2215
035N	2215
036	716, 1502, 1850
036B	444

National Topographic System Index
Index du système national de référence cartographique (SNRC)

NTS/SNRC

OPEN FILES/DOSSIERS PUBLICS

036N	64, 236
037	95, 716, 960, 1004, 1502, 1850
037A	64, 236, 567, 737
037A/08	1110
037B	64, 236
037C	64, 236, 810
037D	64, 568, 737, 810
037E	1733
037F	64
037G	64
037H	1733
038	95, 343, 619, 633, 716, 839, 960, 1004, 1504, 1850, 2022
038C	1551
038D	1551
038F	1551
038F/NE	537
038F/SE	537
038G/NE	537
038G/SE	537
039	94, 95, 426, 716, 1504, 1850
039B	1551
039D	1551
039G	67, 1693
039G/NE	111
039G/NW	111
039H	67, 1693
039H/NE	111
039H/NW	111
040	401
040 /NE	1592
040I	14, 53, 1415
040I/NW	85
040J	14, 53, 1415
040O	1500
040P	14, 1500
041	706, 955
041 /NE	1071, 1087
041 /NW	1087, 1592
041 /SE	1071, 1592
041A	14, 401, 1092, 1417, 1496, 1500
041D	2283
041E	2283
041F	2283
041G	1092, 1496, 2283
041H	900, 1417, 1496, 2283
041H/01	1792
041H/08	1792
041H/09	1792
041H/NE	870, 1639
041H/NW	1639
041I	690, 1039, 1090, 1440, 1496, 1639, 2151
041I/SW	1089
041J	254, 262, 690, 1039, 1356, 1496
041J/03	2283
041J/08	879
041J/NE	502
041J/SE	75, 502, 873
041J/SW	1089
041K	554, 729, 1039, 2283

National Topographic System Index
Index du système national de référence cartographique (SNRC)

NTS/SNRC

OPEN FILES/DOSSIERS PUBLICS

041K/NE	746
041K/NW	746
041L	2283
041M	2283
041N	554, 729, 746, 1039
041O	35, 690, 1088, 1357
041O/13	2056
041O/14	2056
041O/NE	763
041O/NW	2131
041O/SE	763
041P	35, 690, 945, 1640
041P/15	752
041P/16	752
041P/NE	112
041P/NW	112
042	706, 956, 957, 1068, 1414
042 /NE	291, 956, 1069
042 /SE	956, 1069, 1087
042 /SW	1087
042A	35, 112, 116, 127, 945, 2114
042A/01	752
042A/02	752
042A/10	1378
042A/NE	84, 104
042A/NW	229, 2278
042A/SE	104
042A/SW	605
042B	35, 729, 1088, 2131
042B/03	2056
042B/04	2056
042B/NE	2278
042C	555, 729, 746
042D	506, 729, 746, 1440, 1592, 2283
042D/09	2026
042D/16	2026
042E	506, 729
042E/10	1756, 1825
042E/11	1756, 1825
042E/12	1756, 1825
042E/13	1756, 1825
042E/14	1756, 1825
042E/15	1756, 1825
042E/NE	2266
042E/NW	2177, 2266
042E/SE	746
042E/SW	746
042F	729
042F/02	2073
042F/SE	555, 746
042F/SW	555, 746
042G	729, 2131
042G/NE	2278
042G/SE	2278
042H/NW	2278
042H/SW	2278
042I/03	2278
042I/04	2278
042J/01	2278

National Topographic System Index
Index du système national de référence cartographique (SNRC)

NTS/SNRC

OPEN FILES/DOSSIERS PUBLICS

042J/02	2278
042K	291
042L	35
042L/SW	2177
042M	19
042N	291
043	1414
043 /NE	2081
043 /NW	1065
043 /SW	1065
043A	291
043B	291
043C	291
043D	19, 706
043O	2215
043P	1593, 2215
044	1593, 1888, 2081, 2215
044 /NW	914
044 /SW	914
044E	913
044L/NW	107
045	716, 917, 1593, 1888, 2081, 2215
045J	1133
045M/NE	30
045M/NW	30
045N	30
045O	30
045P/NE	30
045P/NW	30
046	1, 716, 1053, 1138, 1397, 1502, 1850
046A/SW	30
046B	30
046C	30, 1285
046D/NE	30
046D/SE	30
046E/SE	30
046F	30
046G/NW	30
046G/SW	30
046J/13	523
046K	691
046K/NE	307
046K/NW	307
046L	691
046M	691, 2051
046N	521A, 521B, 738, 2051
046N/SE	307
046N/SW	307
046O	522A, 522B, 738, 787
046O/01	433
046O/02	434
046O/03	435
046O/06	436
046O/07	437
046O/08	438
046O/NE	523
046O/NW	307, 523
046O/SW	307
046P	522A, 522B, 738, 787

National Topographic System Index
Index du système national de référence cartographique (SNRC)

NTS/SNRC

OPEN FILES/DOSSIERS PUBLICS

046P/03	439
046P/04	440
046P/05	441
046P/06	442
046P/11	443
046P/12	523
046P/13	523
047	95, 237, 716, 960, 1004, 1050, 1138, 1397, 1502, 1850
047 /NW	2051
047 /SE	1
047 /SW	1, 2051
047A	64, 236, 522A, 522B, 787, 1046
047A/03	523
047A/SE	738
047A/SW	738
047B	390, 521A, 521B, 1046
047B/SE	738
047B/SW	738
047C	1046
047D	64, 787, 1046
047E	64, 687
047F	687
047G	1517
047H	1517
048	94, 95, 619, 633, 716, 960, 1004, 1502, 1504, 1517, 1850, 2022
048C/NW	204
048E	537
048E/SE	1551
048E/SW	1551
048F	537
048F/SE	1551
048F/SW	1551
048G	537, 1079, 1261
048H	537, 1261
048H/13	1551
048H/14	1551
048H/15	1551
048H/16	1551
049	38, 94, 95, 226, 716, 1517, 1850
049 /NE	67
049 /NW	67
049A	1036
049A/01	1551
049A/02	1551
049A/03	1551
049A/04	1551
049B	1036, 1079, 1925
049B/01	1551
049B/02	1551
049B/03	1551
049B/04	1551
049C	67, 524, 1925
049D	635
049E	524, 635
049E/10	1182
049E/11	1182
049E/12	1182
049E/14	1182
049E/15	1182

National Topographic System Index
Index du système national de référence cartographique (SNRC)

NTS/SNRC

OPEN FILES/DOSSIERS PUBLICS

049F	28
049G	28, 389, 501, 1693
049G/13	691
049H	501, 524, 836, 1693
049H/NE	354
052	706, 957, 1904
052 /NE	1068
052 /NW	1067
052 /SE	1068
052 /SW	1067
052A	35, 507, 746, 1440, 1479, 1592, 2179
052A/04	2277
052A/13	2026
052B	35, 675, 745, 1480, 2180
052B/10	2026
052B/11	2026
052B/12	1221
052B/13	681, 1221
052B/14	2026
052B/15	2026
052C	652, 676, 695, 745, 1481
052D	652, 695, 1482, 1957
052E	652, 655, 656, 657, 695, 1483, 1957
052E/01	1824
052E/06	1824
052E/07	1824
052E/08	1824
052E/09	1824
052E/10	1824
052E/11	1824
052E/NE	2080
052E/NW	2133
052E/SE	2080
052E/SW	2133
052F	35, 652, 654, 695, 1484, 1697, 1958
052F/03	1824
052F/04	1824
052F/05	879, 1824
052F/06	879
052F/NW	540, 1968
052F/SW	1968
052G	329, 1485
052H	507, 1440, 1486
052H/04	2026
052H/09	1756, 1825
052H/16	1756, 1825
052H/NE	2177
052H/SE	746, 2179
052H/SW	746, 2179
052I	1487
052J	330, 1440, 1488
052K	652, 653, 654, 1440, 1489
052L	35, 652, 1440, 1490
052L/04	616
052L/05	616, 1510
052L/06	1510
052L/NW	173, 2133
052L/SW	2067, 2133
052M	1491

National Topographic System Index
Index du système national de référence cartographique (SNRC)

NTS/SNRC

OPEN FILES/DOSSIERS PUBLICS

052M/NW	2133
052M/SW	173, 2133
052N	1492
052O	19, 1493
052P	19, 1494
053 /NE	1065
053 /NW	1064
053 /SE	1065
053 /SW	1064
053A	19, 706
053B	19, 706
053C	19, 706
053D	706, 2083
053D/NW	2133
053D/SW	2133
053E	1120, 1358, 2083, 2133
053E/NW	282
053E/SE	282
053E/SW	282
053F	1358, 2083
053K	1226, 2083, 2133
053L	1227, 1358, 2083, 2133
053M	241, 1440, 2133
053N	1440, 2083, 2133
053O	1440, 2083, 2133
054	915, 2133
054 /NE	1593, 1888, 2081
054 /NW	1061
054 /SW	931, 1061
054A	914, 2083
054B	2083
054C	134
054D	134
054G	2081, 2083, 2215
054H	914, 2081, 2215
054I	914, 2215
054J	2215
054K	2081, 2215
054L/NW	407, 742
054L/SW	407, 742
054M/NW	408, 742
054M/SW	408, 742
054N	2081, 2215
054O	2215
054P	914, 2215
055	691, 716, 918, 1057
055 /NE	718, 2081
055 /NW	718
055 /SE	1593, 1888, 2081
055 /SW	718, 2081
055A	2215
055B	2215
055C	2215
055E	356, 2132
055E/NE	146, 211
055E/NW	211
055F	356, 2215
055F/NE	146
055F/NW	146

National Topographic System Index

Index du système national de référence cartographique (SNRC)

NTS/SNRC

OPEN FILES/DOSSIERS PUBLICS

055G	2215
055H	2215
055I	2215
055J	192, 2215
055K	192
055K/03	2265
055K/04	2265
055K/05	2265
055K/06	2265
055K/NE	179
055K/SE	146
055K/SW	146
055L	190, 356, 2132
055L/SE	146, 211
055L/SW	211
055M	192, 417, 703, 739, 1335
055N	192, 703
055O	192
055P	2215
056	1, 691, 716, 883, 1053, 1138, 1397
056C/04	712
056D	883
056D/01	712
056D/12	2205
056D/13	2205
056E	626
056E/04	2205
056F	642
056K	642
056L	626
056M	626, 1817
056N	642, 1817
056O	2051
056P	2051
057	95, 285, 390, 691, 716, 1050, 1138, 1397, 1502, 1850
057 /NE	2051
057 /SE	1, 2051
057 /SW	1
057C	153, 2153
057D	2153
057E	2153
057F	153, 2153
057G	153, 1517, 2153
057H	1517, 2153
058	94, 95, 471, 619, 633, 716, 1054, 1093, 1502, 1517, 1595, 1850, 2153
058 /NE	1501
058 /NW	1501
058A	357
058B	357
058C	153, 357
058D	357, 431, 1501
058D/NE	204
058E/SE	1551
058E/SW	1551
058F	139, 457, 857
058G	139, 431, 457, 857
058H	1079
059	94, 95, 226, 253, 716, 1093, 1517, 1595, 1850
059 /NE	67

National Topographic System Index
Index du système national de référence cartographique (SNRC)

NTS/SNRC

OPEN FILES/DOSSIERS PUBLICS

059 /NW	67
059A	1036, 1079, 1431, 1551, 1925
059B	139, 255, 1431, 1501, 1706, 1925
059C	278, 541, 549, 693, 887, 1694, 1925
059C/NW	159
059D	278, 389, 887, 1694, 1925
059F	541, 887, 1153
059F/NW	159
059F/SW	159
059G	28, 1147, 1153, 1693
059H	1147, 1693
059H/16	691
062	975, 977, 1031, 1066, 1137, 2133
062E	1785
062E/02	790
062E/03	790
062F	1785
062H/NE	636
062H/SE	636
062I/01	616
062I/08	616
062K	890
062N	92
062P/01	812
062P/08	812
062P/SE	173
063	975, 1063, 1137, 2133
063 /NW	169, 266, 1062, 1129
063 /SW	169, 1062
063A	2083
063D	1129
063G	1275
063G/NE	217
063G/NW	217
063H	1275, 1641, 2083
063H/NE	282
063I	35, 217, 1641
063J	217, 1442
063J/05	937
063J/08	937
063J/09	937
063J/10	937
063J/12	937
063J/13	609, 2219
063K	488, 1381, 1625, 1626, 1900, 2118
063K/05	756
063K/06	756, 877
063K/07	877, 1478
063K/08	937, 1478
063K/09	937
063K/10	877, 937
063K/11	756, 877
063K/12	756
063K/13	692, 756, 1410
063K/14	692, 756, 876
063K/15	692, 1478, 2219
063K/16	609, 692, 1478, 1700, 2219
063K/16A	1986
063K/NE	1212

National Topographic System Index
Index du système national de référence cartographique (SNRC)

NTS/SNRC

OPEN FILES/DOSSIERS PUBLICS

063K/NW	744, 1212
063L	488, 508, 1626
063L/14	719
063L/15	719, 1410
063L/16	1410
063L/NE	744
063L/NW	744
063M	488, 744
063M/01	1410
063M/02	719
063M/03	719
063N	488, 1212, 2021, 2118
063N/01	692, 1478
063N/02	692, 1478
063N/03	692, 876
063N/04	692, 1410
063N/NW	744
063N/SE	623
063N/SW	623, 744
063O	35, 142, 2089, 2118
063O/NW	1212
063O/SW	1212
063P	35, 150, 1641, 2089
063P/12	2240
064	977, 2133
064 /NE	931
064 /NW	1059, 1060
064 /SE	931
064 /SW	1059, 1060
064A	150
064B	142, 1103, 1287, 1959, 2019, 2118
064C	999, 1204, 1258, 1288, 1959, 2118
064C/10	889, 936
064C/11	889, 936
064C/14	889, 936
064C/15	889, 936, 1047
064C/16	1047, 1994
064D	35, 169, 266, 488, 683, 744
064E	169, 309, 1106, 1224, 1440, 1643
064F	315, 1104, 1205, 1331, 2118
064F/NW	530
064G	186, 1105, 2020, 2118
064H	186
064I	407, 742
064J	316, 320, 742
064K	317, 321, 742
064L	169, 258, 310, 742, 854, 1224, 1440
064L/04	713, 779
064L/05	713, 779
064L/SE	242
064L/SW	358, 530, 531
064M	169, 257, 508
064M/01	455
064M/NE	742
064M/SE	469, 742
064N	318, 322, 528, 742
064N/06	450
064N/10	451
064N/11	452

National Topographic System Index
Index du système national de référence cartographique (SNRC)

NTS/SNRC

OPEN FILES/DOSSIERS PUBLICS

064N/15	453
064N/16	454
064N/NE	469
064N/NW	430, 469
064N/SW	430, 449, 469
064O	319, 323, 742
064P	408, 416, 742
065	691, 716, 718, 1056, 1057
065 /NE	771
065 /NW	771
065 /SE	727
065 /SW	727
065A	413, 742
065B	414, 742
065C	415, 742
065C/01	456
065C/SE	469
065G	175
065H	356, 2132
065H/NE	211
065I	175, 553, 2132
065I/SE	211
065I/SW	553
065J	553
065O	663, 728
065P	739, 1335
066	691, 716, 1052, 1138
066A/09	2205
066A/16	2205
066F	1043
066G	1043
066H	626, 942, 1043
066H/01	1685, 2205
066I	642, 1817
067	95, 716, 1850
067 /NE	471
067 /NW	471
067C	2153
067D	390, 2153
067E	390, 2153
067F	2153
067G	390, 1517, 2153
067H	66, 390, 1517, 2153
068	95, 471, 633, 716, 1093, 1517, 1595, 1850, 2153
068 /NE	86, 94, 1501
068 /NW	86, 94, 1501
068A	66, 357, 691
068B	66, 691
068C	66, 357, 691
068D	66, 357, 691
068E	66, 139, 457, 857
068G	479, 884, 888, 1315
068H	139, 431, 457, 479, 857, 884, 888, 1260
069	94, 95, 226, 245, 253, 693, 768, 1093, 1517, 1595, 1850, 2187
069 /NE	1153
069 /NW	1153
069 /SE	86, 471
069 /SW	86, 471
069A	479, 888, 1501, 1706

National Topographic System Index
Index du système national de référence cartographique (SNRC)

NTS/SNRC

OPEN FILES/DOSSIERS PUBLICS

069A/NE	1325
069B	479, 888, 1146
069C	400, 538, 549, 1377, 1903
069C/NE	570
069D	538, 541, 549, 887, 1153
069D/NE	159
069D/NW	159
069E	159, 538, 541, 887
069E/SE	297
069F	431, 538, 2273
069F/NW	571
069G	1693, 2261, 2273, 2281
069H	1693
072	1031, 1137
072 /NE	1066
072 /SE	1066
072E	31, 2103
072F	31, 678, 1225, 2133
072G	237, 2133
072H	1785, 2133
072H/01	2208
072H/03	790
072H/07	2223
072H/08	2208
072H/10	2128, 2223
072I	2133
072J	2133
072J/15	2128
072K	2133
072K/01	678
072K/02	678
072L	2103
072L/SE	250
072L/SW	250
072M	814, 1174, 1445, 2103
072N	2133
072O	2133
072O/02	2128
072O/03	2128
072P	1124, 2133
073	1137, 2133
073 /NE	169, 266, 1062, 1063, 1129
073 /NW	169
073 /SE	1062, 1063
073D	814, 2103
073E	2103
073G/08	2128
073I	488, 744
073L	136, 2103
073M	136, 2103
073O	488, 744, 1213, 1644
073P	488, 744, 1469
073P/13	1644
073P/NW	1213
073P/SW	1213
074	169, 2133
074 /NE	1059
074 /NW	1058
074 /SE	1059

National Topographic System Index
Index du système national de référence cartographique (SNRC)

NTS/SNRC

OPEN FILES/DOSSIERS PUBLICS

074 /SW	1058
074A	266, 311, 488, 744, 1106, 1129, 1359, 1469, 1643
074A/04	1644
074A/05	1644
074A/06	1644
074A/SW	1213
074B	1129, 1213, 1359
074B/01	1644
074B/02	1644
074B/03	1644
074B/04	1644
074B/05	1644
074B/06	1644
074B/07	1644
074B/08	1644
074C	556, 1642
074C/01	1644
074C/07	1644
074C/08	1644
074C/NE	743
074C/NW	743
074C/SE	1213
074D	136, 2103
074E	136, 2103
074F	314, 556, 743, 1642
074G	312, 1359
074H	313, 1106, 1643
074H/NE	494, 530
074H/NW	494
074H/SW	529
074I	854
074I/01	713, 779
074I/08	713, 779
074I/SE	494, 530, 531
074I/SW	494
074J/07	668
074L	136, 2103
074M	136, 2103
074M/NE	101
074M/NW	99, 101
074N	254, 257, 1440
074N/07	47, 667
074N/NE	63, 98
074N/SE	63
074O	257
074O/NW	63
074O/SW	63
074P	257
074P/SE	259
074P/SW	259
075	1055
075 /NE	445
075 /NW	445
075C	324, 741
075D	101, 859
075D/13	2245
075D/14	2245
075D/NE	543
075D/SW	99

National Topographic System Index
Index du système national de référence cartographique (SNRC)

NTS/SNRC

OPEN FILES/DOSSIERS PUBLICS

075E	101, 543, 1121
075E/03	2245
075E/04	2245
075E/NW	475
075E/SW	99
075F	325, 489, 741, 1121
075F/SW	543
075J	1434
075K	326, 489, 741, 1121, 1434, 1783
075K/10	1981
075K/11	1981
075K/14	1981
075K/15	1981
075K/NE	475
075K/NW	475
075K/SW	475
075L	124, 475, 1121, 1434, 1783
075L/SE	99, 101
075L/SW	101
075M	188
075M/SE	239
075O	2010
076	237, 445, 691, 716, 1052
076B	860, 2239
076C	89, 2239
076D	2239
076E	332, 338, 2239
076E/05	2018
076E/06	2018
076E/07	2018
076E/08	2018
076E/09	2018
076E/10	2018
076E/11	1921, 2018
076E/12	1921, 2018
076E/13	1921, 2018
076E/14	1921, 2018
076E/15	2018
076E/16	2018
076F	2239
076F/NE	785
076F/SE	785
076G	187, 332, 848, 2239
076G/NE	851
076G/NW	785
076G/SE	851
076G/SW	785
076H	848
076H/NW	851
076H/SW	851
076I	1316
076J	332, 788, 1155, 1316
076K	89, 332, 788
076L	332
076M	89
076M/SE	208, 232, 239
076N	332, 788
076O	332, 788
077	95, 716, 1566, 1850

National Topographic System Index
Index du système national de référence cartographique (SNRC)

NTS/SNRC

OPEN FILES/DOSSIERS PUBLICS

077A	332, 691
077B	332
077G	1517
077H	1517
078	95, 633, 1517, 1566, 1595, 1850
078 /NE	94
078 /NW	94
078A	716
078D	716
078E	716, 852, 888, 1501
078E/NE	86
078F	852, 874, 1818
078F/NW	107
078G	252, 431, 852, 874, 1509, 1818
078H	252, 479, 716, 852, 888, 1275, 1315, 1501
078H/NE	86
078H/SE	86
079	94, 95, 226, 245, 253, 297, 1517, 1595, 1850, 2187
079A	252, 431, 471, 479, 693, 716, 888, 1275, 1409, 1812
079A/01	1146
079A/08	1146
079A/09	1146
079A/16	1146
079A/NE	86, 569, 593
079A/SE	86
079B	252, 549, 852, 1409, 1812, 1818
079B/SE	460, 662
079C	1409, 1812
079D	549, 716, 887, 1409, 1812, 1903
079D/SE	86
079E	538, 716, 1153, 1409
079F	544, 768, 1409
079G	1693
079H	716, 1693, 2043, 2261, 2273, 2281
079H/SE	458, 459
082	176, 481, 672, 977, 1031, 1084, 1433, 1696, 1982, 1983
082 /NE	1137, 1565, 2103
082 /NW	1137, 1162
082 /SE	1565
082E	341, 409, 736, 1440, 1969, 2048
082E/NE	25
082E/SE	25
082F	514, 736, 1148, 1195, 2048, 2130
082F/07	929, 1352
082F/08	820
082F/10	929, 1352
082F/15	929
082F/NW	25
082F/SW	25
082G	187, 1021, 2048
082G/NE	137, 152, 2103
082G/SE	137, 2103
082H	2103
082H/NW	137
082H/SW	137
082J	263, 620, 674, 882, 924, 1021
082J/01	2126
082J/02	2126
082J/04	2130

National Topographic System Index
Index du système national de référence cartographique (SNRC)

NTS/SNRC

OPEN FILES/DOSSIERS PUBLICS

082J/10	2057
082J/11	2057
082J/14	2057
082J/15	2057
082J/15D	2107
082J/15E	2107
082J/NE	487
082J/NW	634
082J/SE	103
082J/SW	634
082K	25, 288, 341, 515, 736, 882, 1148, 2048
082K/01	2130
082K/NW	432, 464
082K/SW	432, 464
082L	410, 516, 637, 736, 2048
082L/01	658
082L/08	658
082L/09	658
082L/16	658
082L/NE	25
082L/SE	25
082M	290, 411, 637, 736, 1002, 2048
082M/NE	156
082M/SE	25, 156
082N/NE	2103
082N/NW	156
082N/SW	156, 2011
082O	249, 674, 882, 1021
082O/SE	487
082P	1174
082P/SW	37, 487
083	176, 672, 1031, 1137, 1433, 1696, 2103
083 /SE	1174
083 /SW	1174
083B/02	1947
083B/03	1947
083B/06	1947
083B/07	1947
083C/NW	372
083D	290, 1162
083D/09	1075
083D/10NW	2305
083D/10SW	2305
083D/15NW	2260
083D/15SW	2260
083D/16	1038
083D/NE	163
083D/NW	163, 844
083D/SE	156, 163
083E/13	1710
083E/SW	844
083H	1274
083J	1274
083J/NW	196, 240
083L	286
083L/03	2185
083L/04	1710
083L/05	1710
083M	1274, 2030, 2078

National Topographic System Index

Index du système national de référence cartographique (SNRC)

NTS/SNRC

OPEN FILES/DOSSIERS PUBLICS

083N	136, 2030, 2078
084	136, 672, 977, 1031, 1137, 1621, 2103
084 /NE	1058
084 /NW	24
084 /SE	1058
084C	2030
084D	2030
084M	350, 425, 761, 1987, 2044
084M/06	2108, 2109, 2155
084M/NW	2108, 2109, 2155
084N	761
085	107, 147, 149, 235, 696, 697, 698, 762, 793, 1137, 1273, 1278, 1353, 1367, 1429, 2055, 2248
085 /NE	445
085 /NW	445
085 /SE	24, 818
085 /SW	818
085B	24
085B/NE	8
085C	761
085C/01	685
085C/02	685
085C/03	685
085C/04	685
085C/07	685
085C/08	685
085D	131, 158, 350, 425, 761
085D/04	1987, 2044, 2108, 2109, 2155
085D/05	2044, 2108, 2109, 2155
085D/14	2259
085E	93, 157, 158, 761
085F	761
085G	24
085H	1121, 1783
085H/NE	124, 475
085H/NW	475
085I	89, 100, 124, 232, 353, 1121
085I/01	764, 1922, 2252
085I/02	764, 1922, 2252
085I/05	1978
085I/06	1978
085I/11	1978
085I/12	1978, 2253
085I/13	1978
085I/14	1978
085I/NE	129
085I/SE	475
085J	100, 124, 353
085J/08	1978
085J/09	1978
085J/09NE	2253
085J/09SE	2253
085J/NE	99, 129
085J/SE	99, 129
085N	188, 2257
085O	188
085O/NW	129
085P	188
086	149, 445, 691, 1051, 1137, 1278, 1367, 1429, 2055
086 /NW	143

National Topographic System Index
Index du système national de référence cartographique (SNRC)

NTS/SNRC

OPEN FILES/DOSSIERS PUBLICS

086 /SW	6, 57, 143
086A	140, 2239
086B	89, 140, 187, 1243, 2239
086B/SW	129
086C	89, 140, 187, 2239, 2257
086D	2257
086E	4, 89, 2257
086E/09	930
086E/NE	135
086F	4, 89, 140, 141, 1923, 2239, 2257
086F/12	930
086F/NW	135, 199
086G	4, 89, 140, 693, 1923, 2239
086H	140, 332, 338, 1923, 2239
086H/SE	447
086H/SW	447
086I	332
086J	4, 89, 446, 784, 832, 1440
086K	4, 237, 327, 446, 535, 740, 832
086K/04	587, 709
086K/05	709
086L	328, 587, 740
086L/01	709
086L/NW	33
086L/SW	33
086M/NW	33
086M/SW	33
086N	446
086O	446, 716, 832
086P	716
086P/SE	129
087	95, 149, 492, 716, 1566, 1850
087G	1517, 1695
087G/NW	60
087G/SW	60
087H	1517, 1695
088	95, 492, 633, 1517, 1566, 1850
088 /NE	94
088 /NW	94, 526
088 /SW	260
088A	1695
088B	577, 1695
088B/13	691
088B/SW	60
088C	577, 1695
088C/04	691
088D	577, 1695
088E	852, 874, 1818
088F	577, 1695
088G	1509
088H	1509
089	94, 95, 226, 245, 253, 492, 1517, 1850, 2187
089A	389, 1409, 1509
089A/SW	107
089B	1509
089C	389
089D	389, 1409
089E	544, 1409

National Topographic System Index

Index du système national de référence cartographique (SNRC)

NTS/SNRC

OPEN FILES/DOSSIERS PUBLICS

089H	1693
092	9, 165, 197, 276, 572, 573, 659, 672, 751, 837, 1162, 1398, 1433, 1565, 1661, 1982, 1983, 2048, 2225
092 /NW	550, 724
092 /SW	154, 724
092A/14	781
092A/15	781
092B	463, 651, 701, 1096, 1514, 1520, 2182
092B/05	1180
092B/12	1180
092B/NW	61, 1112
092B/SW	61
092C	83, 392, 463, 651, 782, 821, 824, 827, 2182
092C/10	1272
092C/11	1272
092C/14	1180, 1272
092C/15	1180
092C/16	1180, 1272
092C/NE	61, 821
092C/NW	821
092C/SE	821
092C/SW	828
092D	392, 782
092D/NE	83
092D/SE	83
092E	83, 344, 392, 463, 782, 824, 827, 1085, 2038
092E/NE	61
092E/SE	61
092E/SW	828
092F	61, 394, 463, 611, 782, 827, 1514, 1520, 2183
092F/07	1180
092F/SE	1272
092G	382, 611, 1095, 1096, 1507, 1514, 1520, 2184
092G/01	1743
092G/02	625, 1743, 2229
092G/02D	1992
092G/03	625, 2229
092G/03A	1992
092G/03B	1992
092G/04	651, 1112
092G/06	625, 2307
092G/07	1743
092G/08	1743
092G/10	2307
092G/11	2307
092G/12	2307
092G/14	2307
092G/16	2203
092G/NE	1015
092G/SE	1015
092G/SW	61
092H	865, 1440
092H/06	2012
092H/NW	1015
092H/SE	114
092H/SW	1015
092I	637, 866, 980
092I/14	790
092I/NW	1015
092I/SW	1015

National Topographic System Index
Index du système national de référence cartographique (SNRC)

NTS/SNRC

OPEN FILES/DOSSIERS PUBLICS

092J	482, 867
092J/03	792, 1016, 1017, 1018, 1019, 1020
092J/11	583
092J/NE	1015
092J/NW	532, 603
092J/SE	1015
092K	463, 480, 1514, 2039
092K/03	651
092K/10	1989
092K/15	1989
092K/SW	61, 345
092L	61, 170, 463, 827, 1235, 2040
092L/04	2197
092L/13	722
092L/14	722
092L/NE	722
092L/NW	148
092L/SW	83, 148
092M	1235
092N	1163
092N/13	2068
092O	534, 735, 774, 2207
092P	11, 290, 637, 735, 775, 1337
093	197, 261, 572, 573, 650, 659, 672, 777, 1162, 1433, 1516, 1565, 1982, 1983, 2048, 2225
093 /NE	1031, 1137
093 /NW	1137
093A	171, 290, 574, 776
093A/10	962
093A/11	920
093A/13	858, 1109
093A/14	858, 1109
093A/15	962
093A/NE	844
093A/SE	844
093B	171, 777, 844
093B/NE	599
093C/04	2068
093D/01W	1139
093E	708, 1021, 1360, 2269
093E/NW	2101
093F	2269
093G	171, 1021, 1107, 1214, 2269
093G/NE	2172
093G/SE	2172
093H	123, 171, 290, 1021, 1107, 1215, 2269
093H/03	858, 1109
093H/04	781, 858, 1109
093H/05	781
093H/15	1229
093H/16	1229
093H/SE	844
093H/SW	844
093I	62, 286, 630, 674, 1021, 1150, 2269
093I/NW	547
093J	1021, 1216, 2269
093J/01	595
093J/08	596
093K	2269
093L	351, 1361, 2269

National Topographic System Index

Index du système national de référence cartographique (SNRC)

NTS/SNRC

OPEN FILES/DOSSIERS PUBLICS

093L/NW	72
093L/SW	72
093M	720, 1000, 2269
093M/NE	215
093M/SE	215
093N	1001, 2269
093O	286, 674, 817, 925, 2030, 2269
093O/08	1032
093O/09	1032
093O/15	1032
093O/16	1032, 1032
093O/NE	62
093P	62, 286, 817, 2030, 2269
094	274, 572, 573, 650, 659, 672, 864, 1137, 1162, 1433, 1565, 1982, 1983, 2225
094 /NE	699, 761, 817, 1031
094 /NW	761
094 /SE	817, 1031
094A	284, 2030, 2269
094A/01	1317
094A/SE	62
094A/SW	62
094B	62, 290, 536, 2030, 2269
094B/01	1032
094B/02	1032
094C	2269
094D	342, 2269
094E	306, 342, 483, 2269
094F	2269
094F/NE	606
094F/NW	483
094F/SE	606
094F/SW	483
094G	62, 606, 674, 2269
094H	2269
094J/NW	62
094J/SW	62
094K	79, 674
094M	290, 427
094N	673
094P/NE	24
095	107, 149, 235, 237, 572, 573, 761, 762, 793, 1137, 1273, 1353, 1367, 1429, 1512, 1565, 1621, 2055, 2129, 2248
095 /NE	431
095 /NW	87, 1115, 1736
095 /SE	818
095 /SW	87, 659, 818, 1115, 1736
095A	93, 157, 158, 350, 425
095A/09	1987, 2044, 2108, 2109, 2155
095A/16	1987, 2044, 2108, 2109, 2155
095A/NE	24
095A/SE	24
095B	157, 158, 1233
095C	427, 674, 823, 1233
095D	427, 823
095E	427, 823
095F	1330, 1728
095G	131, 158, 350, 425, 674, 1728
095H	93, 157, 158, 350, 425, 476, 477, 1987, 2044
095H/NW	222, 2108, 2109, 2155

National Topographic System Index

Index du système national de référence cartographique (SNRC)

NTS/SNRC

OPEN FILES/DOSSIERS PUBLICS

095H/SE	2108, 2109, 2155
095I	131, 158, 350, 425
095I/04	2044, 2108, 2109, 2155
095J	93, 157, 158, 275, 350, 425, 476, 1330, 1728, 1987, 2044
095J/NW	222, 2108, 2109, 2155
095J/SE	2108, 2109, 2155
095K	131, 158, 809, 1233, 1728
095L	427, 809, 1233
095M	227, 427, 710, 807, 1176, 2045
095M/SW	298
095N	131, 158, 227, 350, 425, 427, 477, 809, 1176, 2045
095O	131, 158, 227, 350, 425, 477, 809, 1176, 1987, 2044, 2045
095O/NW	2108, 2109, 2155
095O/SW	2108, 2109, 2155
095P	1176
096	6, 107, 143, 149, 237, 336, 572, 573, 1051, 1137, 1176, 1228, 1273, 1353, 1367, 1429, 1498, 1565, 1621, 2055, 2248
096 /NE	33
096 /NW	33, 1115, 1336, 1736
096 /SE	57
096 /SW	350, 431, 1115, 1336, 1736
096A	1275
096B	125, 402, 1275, 2045, 2129
096C	26, 144, 155, 402, 424, 477, 649, 1987, 2044, 2045, 2108, 2109, 2129, 2155
096C/12	1116
096C/14	1116
096C/15	1116
096C/16	1116
096D	132, 145, 155, 649, 710, 807, 2045, 2129
096E	21, 26, 125, 155, 294, 304, 385, 424, 476, 477, 710, 1691, 1691, 2045
096E/01	1987, 2044
096E/07	2044
096E/08	1987
096E/SE	2108, 2109, 2155
096E/SW	222
096F	21, 125, 294, 304, 423, 477, 2045
096F/04	1987, 2044, 2108, 2109, 2155
096G	125, 2045
096I	328
096I/NE	740
096I/SE	740
096J	477, 2045
096K	2045
096L	21, 350, 423, 1691, 2045
096M	1691, 2254
096N	2254
096O	2254
097	6, 95, 149, 336, 399, 492, 953, 954, 1137, 1273, 1388, 1429, 1565
097 /NE	60, 260, 1850
097 /NW	60, 1336
097 /SE	143, 716, 1353
097 /SW	143, 233, 716, 1115, 1336, 1353, 1736
097A	1176, 1811
097B	20, 1176, 1691
097B/02	182
097B/03	182
097B/06	182
097B/07	182
097B/10	182

National Topographic System Index
Index du système national de référence cartographique (SNRC)

NTS/SNRC

OPEN FILES/DOSSIERS PUBLICS

097B/11	182
097B/14	182
097B/15	182
097C	48, 1176, 1691
097D	40, 48, 1176, 1811
097E	1811
097F	716, 1691
097F/NW	96
097F/SW	96, 117
097G	526, 577, 1517, 1695
097H	526, 577, 1517, 1695, 1811
097H/03	691
097H/04	691
098	95, 149, 399, 492, 526, 1517, 1850
098 /NE	260
098 /SE	260
098 /SW	577
098A	577, 1695
098A/16	691
098B	1695
098C	691, 1695
098D	577, 1695
098D/01	691
098E	1695
098F	691, 1695
099	95, 492, 1517
099 /NE	94
099 /SE	94
099A	1850
102	197, 276, 463, 622, 659, 837, 1400, 1661, 2225
102 /NE	165, 550, 724, 751, 2258
102 /NW	154
102 /SE	165, 550, 724, 2268
102A	392
102H	392
102H/NW	83
102I	9, 170, 392, 393, 702, 1025, 2040, 2197
102I/NE	61, 83, 148
102I/SE	61, 83, 148
102J	393, 1235
102O	268, 393, 1022, 1023, 1235, 1683
102O/01	2197
102O/08	2197
102O/09	2197
102O/14	2196
102O/15	2196
102O/NE	2195
102P	393, 1022, 1025, 1235
102P/01	2197
102P/02	2197
102P/03	2197
102P/04	2197
102P/05	2197
102P/06	2197
102P/07	2197
102P/08	2197
102P/09	2197
102P/10	2197
102P/11	2197

National Topographic System Index
Index du système national de référence cartographique (SNRC)

NTS/SNRC

OPEN FILES/DOSSIERS PUBLICS

102P/12	2197
102P/NE	2195
102P/NW	808, 2195
102P/SW	808
103	166, 197, 276, 301, 572, 573, 659, 672, 751, 921, 1162, 1399, 1433, 1565, 1982, 1983, 2048, 2225
103 /NE	864
103 /SW	154, 1023, 1026, 1235
103A	393, 961, 1022, 1024, 1682, 2195
103A/NW	1349
103A/SW	1349
103B	393, 1022, 1024, 1086, 1349, 1682, 1683, 1833, 1985, 2258, 2284
103B/02	2196
103B/03	2196
103B/06	2196
103B/07	2196
103B/10	2196
103B/11	2196
103B/14	2196
103B/15	2196
103B/NE	808, 2195
103B/SE	808, 2195
103C	1023, 1235, 1682, 1683, 1833, 1985
103C/16	2284
103E	1023, 1985
103F	1023, 1025, 1682, 1833, 1985, 2194
103F/NE	2284
103F/SE	2284
103G	961, 1024, 1349, 1682, 1833, 2193, 2258
103G/02	2196
103G/03	2196
103G/04	2194, 2284
103G/05	2194
103G/06	2196
103G/07	2196
103G/09	2101
103G/12	2194
103G/13	2194, 2284
103G/16	2101
103G/NE	1112
103G/SE	2195
103H	961
103H/15	579
103H/NE	2101
103H/NW	1349, 2101
103H/SW	1349
103I	734, 772, 1042, 1136, 1682
103I/NE	470
103I/SE	470
103J	684, 734, 772, 961, 1023, 2193
103J/04	2194, 2263, 2284
103J/05	2194
103J/12	2194
103J/13	2194
103J/SE	1112
103K	684, 1025, 1833, 2194
103K/01	1157, 2263, 2284
103K/02	1280, 2284
103O	734, 773

National Topographic System Index

Index du système national de référence cartographique (SNRC)

NTS/SNRC

OPEN FILES/DOSSIERS PUBLICS

103P	734, 773
104	214, 276, 301, 572, 573, 650, 659, 672, 864, 1162, 1433, 1565, 1982, 1983
104 /NE	761, 1137
104 /SE	770
104B	1645
104B/10	2094
104B/15	2094
104B/16	2094
104F	1646
104G	68, 1646, 1732
104G/01	2094
104G/02	2094
104G/16	1080
104H	1005
104H/13	1080, 2241
104H/14	2241
104I	610
104I/01	2262
104I/02	2262
104I/04	1080
104I/06	2262
104I/07	2262
104I/08	2262
104I/11	2262
104I/12	2262
104I/SW	56
104J	707
104J/01	1080
104J/01NW	940
104J/01SW	940
104J/02NE	940
104J/02SE	940
104K	7, 44, 1647
104M	427
104N	427, 517, 733
104N/NE	539
104O	561, 733
104O/NW	539
104P	562, 733
104P/NE	594
105	87, 149, 209, 237, 388, 448, 572, 573, 650, 659, 823, 1115, 1137, 1162, 1273, 1353, 1433, 1565, 1736, 1982, 1983, 2225
105 /NE	465
105 /SW	761
105A/SE	594
105A/SW	539
105B	563, 733, 1289
105B/SE	539
105B/SW	539
105C	1217
105C/SE	539
105C/SW	539
105D	289, 427, 539, 1218
105D/03	2123
105E	578, 688, 1101, 1960
105F	212, 486, 564, 732, 1290, 1536
105G	212, 486, 1379, 1648
105H	427, 895, 1649

National Topographic System Index
Index du système national de référence cartographique (SNRC)

NTS/SNRC

OPEN FILES/DOSSIERS PUBLICS

105I	51, 427, 689, 780, 809, 845, 868, 886
105J	51, 212, 1033, 2173
105K	51, 212, 1380, 1961
105K/01	2249
105K/02	2249
105K/03	2249
105K/04	2250
105K/05	2250
105K/06	2250
105K/07	2251
105K/10	2251
105K/11	2251
105K/NE	2174
105K/SE	2174
105L	1961
105M	51, 710, 1962
105M/13	612
105M/14	612
105M/15	612
105M/16	612
105M/NE	46, 1650
105M/NW	46, 1650
105N	51, 205, 346, 427, 710
105O	51, 205, 333, 346, 710, 765, 807, 2076
105O/03	1242
105O/04	1118
105O/05	1118
105O/06	1118
105O/07	1326
105O/08	1326
105O/09	1326
105O/10	1326
105O/11	1118
105O/12	1006
105O/13	1006
105O/14	1006
105O/15	1326
105O/16	1326
105P	51, 130, 227, 333, 346, 710, 807, 1176
106	65, 107, 149, 203, 220, 237, 251, 336, 350, 572, 573, 649, 659, 1115, 1137, 1273, 1336, 1353, 1367, 1429, 1498, 1565, 1691, 1736, 1982, 1983, 2225, 2248
106 /NE	6, 143
106 /NW	6, 82, 87, 235, 715
106 /SE	143, 465, 710
106 /SW	87, 235, 388, 710
106A	205, 221, 333, 346, 427, 1176
106B	205, 221, 333, 346, 1162
106B/SW	823
106C	205, 207, 346, 518, 731, 1162
106C/NE	206
106C/NW	206, 1742, 2175
106C/SE	206
106C/SW	206, 2175
106D	51, 227, 388, 419, 518, 691, 731, 823, 1162, 1207
106D/01	612
106D/02	612
106D/03	612
106D/04	612

National Topographic System Index
Index du système national de référence cartographique (SNRC)

NTS/SNRC

OPEN FILES/DOSSIERS PUBLICS

106D/NE	1742
106D/NW	1742
106D/SE	46
106D/SW	46
106E	227, 279, 388, 419, 420, 518, 691, 715, 731, 823, 1742
106E/SE	2175
106E/SW	2175
106F	279, 518, 715, 731, 823
106F/NW	1742
106F/SW	1742, 2175
106G	26, 132, 272, 423, 431
106H	26, 132, 155, 272, 385, 423, 431, 476, 477, 1176
106I	21, 97, 121, 189, 385, 423, 477, 1176
106J	21, 108, 121, 189, 234, 422
106K	108, 121, 189, 303, 422, 2058
106L	167, 210, 303, 420, 431, 823, 2058
106L/12	875
106L/13	875
106M	97, 102, 121, 189, 303, 422, 477, 1549, 2058
106M/NW	115
106N	97, 102, 121, 189, 303, 422, 477, 1549, 2058
106O	21, 108, 121, 189, 234, 422, 477, 1549
106P	21, 102, 234, 294, 422, 1176, 1549, 2254
107	65, 95, 107, 149, 220, 251, 253, 336, 399, 492, 572, 573, 659, 716, 872, 953, 954, 1007, 1137, 1273, 1336, 1388, 1429, 1506, 1513, 1534, 1549, 1565, 1590, 1688, 1689, 1690, 1811, 1919, 2046, 2105, 2121, 2125, 2192, 2210, 2248
107 /NE	60
107 /NW	91
107 /SE	6, 102, 143, 350, 1115, 1353, 1736
107 /SW	6, 82, 102, 235, 350, 715, 1115, 1353, 1736
107A	421, 1176, 1691
107B	21, 120, 191, 193, 297, 302, 421, 476, 477, 576, 872, 1662, 1691, 2058
107B/NE	119
107B/NW	584, 585, 588, 639, 660
107B/SE	119
107C	96, 117, 302, 389, 421, 472, 484, 576, 624, 872, 941, 1078, 1256, 1259, 1350, 1662, 1687, 1691, 1707, 1786, 1970, 2058, 2069, 2084, 2142, 2228, 2272, 2280,
107C/04	1370
107C/05	1370
107C/07	691
107C/08	691
107C/12	1370, 1376
107C/13	1370, 2306
107C/14	2306
107C/15	2306
107C/NE	60, 126, 222
107C/NW	60, 126, 592, 638, 643, 644, 645
107C/SE	128, 222, 661
107C/SW	589, 590, 591, 640, 641, 648
107D	20, 96, 117, 421, 1176, 1687, 1691, 2084, 2142
107E	96, 117, 350, 421, 1687, 1691, 2106, 2142, 2226, 2227, 2228, 2272, 2280
107E/NW	126
107E/SW	126
107F	126, 1786, 2058, 2106, 2226, 2227, 2228
107F/02	2306
107F/03	2306
107F/04	1370
107F/05	1370

National Topographic System Index
Index du système national de référence cartographique (SNRC)

NTS/SNRC

OPEN FILES/DOSSIERS PUBLICS

107F/12	1370
107F/13	1370
107G	2228
107G/SE	126
107G/SW	126
107H	2228
107H/SW	126
107O	102
114	214, 276, 301, 572, 573, 659, 1433, 1565
114O	927
114P	926
115	87, 209, 237, 388, 448, 572, 573, 650, 659, 823, 1115, 1137, 1162, 1433, 1565, 1736, 1982, 1983, 2225
115 /NE	149
115 /SE	149
115A	381, 427, 831
115B	381, 830, 831
115C	831
115C/NE	830
115C/SE	830
115F	1362
115F/NE	829
115F/SE	829
115G	527, 829, 1362, 1440
115G/SE	381
115G/SW	381
115H	161, 1219
115I	200, 1101, 1220
115J	161, 1363
115K	161, 1363
115N	1364
115N/NE	161
115N/SE	161
115O	161, 1364
115P	51, 1650
116	65, 87, 107, 203, 251, 572, 573, 649, 659, 691, 715, 823, 1115, 1137, 1565, 1691, 1736, 1982, 1983, 2225, 2248
116 /NE	82
116 /SE	235, 388
116A	388, 418, 419, 519, 731
116B	51, 388, 418, 478, 495, 520, 731, 1927
116C	520, 731, 1927
116C/NE	115
116E	1720
116F	520, 731, 783, 1720
116F/SE	115
116G	115, 388, 418, 520, 674, 731, 783, 1720
116G/NE	2286
116H	279, 418, 419, 420, 519, 731, 1720
116H/NE	115, 2286
116H/NW	2286
116H/SE	2176
116H/SW	2176
116I	177, 420, 621, 674, 2058
116I/09	875
116I/16	875
116I/SE	115, 2286
116I/SW	2286
116J	177, 621, 2058

National Topographic System Index

Index du système national de référence cartographique (SNRC)

NTS/SNRC

OPEN FILES/DOSSIERS PUBLICS

116J/SE	115, 2286
116K	621, 2058
116L	177
116N	210, 621, 2058
116N/NE	102, 167
116N/SE	102, 167
116O	102, 167, 177, 621, 2058
116O/NE	210
116O/SE	210
116P	102, 115, 167, 177, 210, 227, 621, 861, 2058
117	16, 65, 95, 251, 253, 399, 492, 572, 573, 659, 953, 954, 1137, 1388, 1534, 1565, 1688, 1689, 1690, 1982, 1983, 2046, 2121, 2192, 2225
117 /NE	91, 235
117 /NW	60, 91
117 /SE	82, 102, 235, 715, 716, 1115, 1736
117 /SW	102, 716
117A	21, 115, 120, 177, 191, 193, 297, 350, 421, 499, 565, 674, 691, 730, 760, 823, 861, 1590, 1691, 1919, 2058, 2105, 2210
117B	499, 565, 691, 730, 823, 1691, 1811, 2058
117B/NE	115, 760, 1590, 1919
117B/SE	760, 1590, 1919
117C	21, 120, 191, 499, 565, 691, 730, 823, 861, 1687, 1691, 1811, 2058
117C/NE	60, 1590, 1919
117C/SE	115, 760, 1590, 1919
117D	21, 60, 120, 191, 389, 431, 499, 565, 691, 730, 823, 861, 1590, 1687, 1691, 1919, 2058, 2069, 2105, 2210, 2272, 2280
117D/01	1370
117D/08	1370
117D/09	1370
117D/16	1370
117D/NE	126
117D/NW	126
117D/SE	646, 647, 760
117D/SW	760
117E	126, 1590, 1919, 2058, 2106, 2210
117E/01	1370
117E/08	1370
117E/09	1370
117E/16	1370
117F	1811, 2058
117F/NE	1590, 1919
117F/SE	60, 1590, 1919
117G	1811
117G/NE	1590, 1919
117G/SE	1590, 1919
117H	1590, 1919, 2210
117H/SE	126
117H/SW	126
117P	2125
120	95, 174, 716, 1693, 1850
120B	67, 111, 786
120C	111, 711, 769, 786, 834, 2136, 2139
120D	769
120E	833, 2138
120E/SW	2139
120F	691, 711, 786, 833, 2138, 2139
120G	833
120G/04	2138
340	38, 94, 95, 174, 226, 716, 786, 1693, 1850

National Topographic System Index
Index du système national de référence cartographique (SNRC)

NTS/SNRC

OPEN FILES/DOSSIERS PUBLICS

340 /SE	13, 67
340 /SW	67
340A	88, 836
340B	431, 501, 769, 836
340B/SW	28
340C	757
340D	768, 835, 2135
340E	691, 759, 1652, 2137
340F	758, 1651
340H	759, 1652, 2137
560	38, 94, 95, 174, 226, 1511, 1693, 1850, 2261, 2273
560 /SE	67
560A	431, 716, 786
560B	716
560B/03	2281
560B/09	2211
560B/16	2211
560C	716
560C/01	1458, 2211
560C/08	1458, 2211
560D	716, 757
560D/04	1458
560D/05	1458
560E	758, 1651

Subject Index/Index des sujets

SUBJECT/SUJET

OPEN FILES/DOSSIERS PUBLICS

ECONOMIC GEOLOGY

GÉOLOGIE ÉCONOMIQUE 10, 11, 34, 35, 62, 71, 76, 89, 122, 175, 176, 199, 239, 300, 573, 637, 658, 672, 677, 691, 692, 754, 786, 788, 813, 814, 817, 823, 824, 859, 863, 921, 943, 945, 975, 977, 988, 989, 990, 991, 992, 993, 994, 1031, 1037, 1039, 1087, 1088, 1089, 1090, 1091, 1092, 1123, 1145, 1160, 1165, 1166, 1167, 1168, 1169, 1170, 1171, 1172, 1173, 1193, 1199, 1200, 1201, 1206, 1226, 1227, 1321, 1332, 1402, 1407, 1433, 1434, 1440, 1448, 1469, 1497, 1637, 1639, 1640, 1656, 1695, 1700, 1726, 1817, 1889, 1890, 1909, 1969, 2002, 2008, 2010, 2022, 2064, 2089, 2207, 2235, 2266, 2279

ENGINEERING GEOLOGY

GÉOLOGIE DE L'INGÉNIEUR 49, 196, 234, 240, 273, 292, 295, 350, 352, 382, 383, 385, 390, 421, 422, 423, 424, 425, 448, 457, 471, 472, 476, 477, 479, 487, 495, 603, 624, 693, 964, 1202, 1343, 1370, 1376, 1448, 1621, 1896, 1897, 1898

ENVIRONMENTAL GEOLOGY

GÉOLOGIE DE L'ENVIRONNEMENT 252, 277, 283, 350, 382, 383, 390, 397, 398, 448, 457, 527, 603, 631, 633, 693, 838, 887, 888, 900, 1125, 1448, 1560, 1792, 1987, 1999, 2001, 2029, 2061, 2108, 2109, 2261, 2274

FOSSIL FUELS

COMBUSTIBLES FOSSILES 14, 18, 20, 62, 65, 70, 76, 95, 171, 250, 253, 260, 289, 490, 491, 547, 576, 599, 665, 671, 672, 682, 714, 716, 754, 760, 767, 790, 814, 817, 824, 921, 966, 975, 977, 1031, 1037, 1092, 1094, 1114, 1115, 1116, 1117, 1123, 1165, 1166, 1167, 1168, 1169, 1170, 1171, 1172, 1175, 1178, 1193, 1197, 1199, 1200, 1201, 1206, 1228, 1285, 1345, 1367, 1382, 1403, 1413, 1414, 1420, 1424, 1429, 1436, 1438, 1444, 1445, 1496, 1497, 1498, 1502, 1503, 1516, 1618, 1619, 1620, 1656, 1684, 1717, 1720, 1721, 1725, 1735, 1736, 1785, 1803, 1804, 1805, 1806, 1807, 1808, 1822, 1852, 1853, 1854, 1855, 1856, 1924, 1926, 1929, 1930, 1931, 1932, 1933, 1934, 1935, 1936, 1937, 1938, 1939, 1940, 1941, 1942, 1944, 1947, 1965, 2003, 2004, 2005, 2006, 2007, 2016, 2022, 2025, 2027, 2033, 2052, 2053, 2066, 2090, 2091, 2104, 2110, 2129, 2192, 2200, 2214, 2271, 2282, 2286, 2308

GENERAL GEOLOGY

GÉOLOGIE GÉNÉRALE 175, 308, 491, 625, 946, 1917

GEOCHEMISTRY

GÉOCHIMIE 17, 19, 27, 31, 35, 46, 51, 69, 73, 89, 90, 112, 116, 127, 129, 146, 170, 171, 172, 190, 211, 232, 237, 243, 246, 264, 266, 277, 287, 320, 321, 322, 323, 324, 325, 326, 327, 328, 340, 341, 354, 388, 397, 405, 406, 407, 408, 409, 410, 411, 413, 414, 415, 416, 417, 418, 419, 420, 427, 444, 446, 474, 488, 489, 506, 507, 508, 509, 510, 511, 512, 513, 514, 515, 516, 517, 518, 519, 520, 521A, 521B, 522A, 522B, 524, 532, 540, 554, 555, 556, 557, 558, 559, 560, 561, 562, 563, 564, 565, 566, 567, 568, 612, 613, 617, 664, 669, 675, 676, 678, 679, 680, 683, 694, 730, 731, 732, 733, 734, 735, 736, 737, 738, 739, 740, 741, 742, 743, 744, 745, 746, 747, 748, 749, 760, 764, 772, 773, 774, 775, 776, 777, 779, 838, 845, 847, 854, 865, 866, 867, 868, 899, 900, 901, 902, 903, 904, 921, 947, 960, 981, 982, 983, 984, 985, 986, 987, 988, 989, 990, 991, 992, 993, 994, 995, 996, 997, 998, 999, 1000, 1001, 1007, 1015, 1016, 1017, 1018, 1019, 1020, 1021, 1034, 1082, 1088, 1089, 1090, 1091, 1092, 1094, 1102, 1103, 1104, 1105, 1106, 1107, 1108, 1111, 1117, 1129, 1145, 1175, 1183, 1184, 1185, 1186, 1187, 1188, 1189, 1190, 1191, 1192, 1204, 1205, 1209, 1210, 1211, 1212, 1213, 1214, 1215, 1216, 1217, 1218, 1219, 1220, 1224, 1225, 1233, 1244, 1245, 1246, 1247, 1248, 1249, 1250, 1251, 1252, 1253, 1262, 1263, 1264, 1265, 1266, 1267, 1268, 1269, 1270, 1271, 1282, 1285, 1287, 1288, 1289, 1290, 1291, 1292, 1293, 1294, 1295, 1296, 1300, 1301, 1302, 1303, 1304, 1305, 1306, 1307, 1308, 1309, 1313, 1315, 1318, 1319, 1320, 1321, 1332, 1335, 1346, 1348, 1351, 1354, 1355, 1356, 1357, 1358, 1359, 1360, 1361, 1362, 1363, 1364, 1382, 1403, 1411, 1428, 1438, 1440, 1442, 1448, 1466, 1467, 1496, 1497, 1498, 1502, 1503, 1516, 1568, 1586, 1589, 1597, 1636, 1637, 1638, 1639, 1640, 1641, 1642, 1643, 1644, 1645, 1646, 1647, 1648, 1649, 1650, 1651, 1652, 1695, 1697, 1701, 1718, 1721, 1727, 1732, 1733, 1735, 1759, 1792, 1812, 1821, 1823, 1829, 1833, 1835, 1889, 1899, 1901, 1909, 1918, 1944, 1953, 1954, 1955, 1956, 1957, 1958, 1959, 1960, 1961, 1962, 1967, 1968, 1984, 1994, 1997, 2001, 2002, 2008, 2009, 2015, 2025, 2026, 2031, 2036, 2037, 2038, 2039, 2040, 2042, 2046, 2049, 2064, 2074, 2077, 2080, 2081, 2090, 2118, 2124, 2127, 2132, 2133, 2149, 2170, 2171, 2173, 2174, 2175, 2176, 2177, 2178, 2179, 2180, 2182, 2183, 2184, 2187, 2192, 2204, 2209, 2217, 2235, 2236, 2237, 2238, 2239, 2257, 2265, 2266, 2274, 2277, 2278, 2287, 2294

Subject Index/Index des sujets

SUBJECT/SUJET

OPEN FILES/DOSSIERS PUBLICS

GEOCHRONOLOGY

GÉOCHRONOLOGIE

..... 1, 11, 17, 36, 56, 70, 71, 86, 87, 116, 165, 166, 170, 260, 261, 278, 482, 486,
523, 548, 704, 712, 714, 720, 980, 1043, 1135, 1396, 1441, 1442, 1448, 1466, 1467, 1536,
1567, 1594, 1595, 1651, 1652, 1655, 1656, 1685, 1689, 1732, 1738, 1755, 1757, 1758, 1759,
1835, 1943, 1969, 1972, 1974, 1986, 2008, 2010, 2017, 2034, 2035, 2050, 2059, 2060, 2063,
2094, 2103, 2119, 2124, 2133, 2172, 2204, 2241, 2265, 2287, 2305

GEOPHYSICS

GÉOPHYSIQUE

..... 2, 3, 4, 15, 22, 24, 39, 45, 53, 54, 55, 58, 60, 62, 63, 75, 83, 84, 91, 101,
104, 105, 109, 110, 124, 128, 136, 137, 140, 154, 162, 169, 173, 183, 184, 188, 202, 204, 218,
222, 223, 224, 228, 229, 237, 238, 242, 248, 250, 254, 257, 258, 259, 262, 264, 269, 270, 271,
275, 276, 280, 293, 299, 305, 309, 310, 311, 312, 313, 314, 315, 316, 317, 318, 319, 329, 330,
331, 337, 339, 343, 348, 359, 387, 391, 393, 401, 404, 426, 428, 429, 430, 449, 450, 451, 452,
453, 454, 455, 456, 461, 462, 466, 467, 468, 469, 494, 496, 497, 502, 503, 525, 526, 527, 528,
529, 530, 531, 546, 552, 581, 582, 583, 595, 596, 601, 602, 605, 607, 608, 615, 616, 622, 624,
627, 629, 653, 654, 669, 681, 685, 694, 713, 718, 719, 724, 750, 751, 756, 787, 789, 792, 816,
825, 828, 839, 846, 850, 853, 855, 869, 876, 877, 879, 881, 885, 889, 898, 936, 937, 938, 939,
943, 953, 954, 978, 1009, 1011, 1022, 1023, 1024, 1025, 1026, 1035, 1042, 1047, 1048, 1049, 1050,
1051, 1052, 1053, 1054, 1055, 1056, 1057, 1058, 1059, 1060, 1061, 1062, 1063, 1064, 1065, 1066,
1067, 1068, 1069, 1070, 1071, 1072, 1073, 1074, 1077, 1081, 1093, 1096, 1123, 1126, 1127, 1131,
1140, 1141, 1143, 1144, 1151, 1152, 1158, 1161, 1164, 1174, 1177, 1180, 1196, 1208, 1231, 1232,
1235, 1254, 1261, 1274, 1277, 1281, 1311, 1317, 1330, 1337, 1339, 1340, 1341, 1350, 1368, 1369,
1371, 1375, 1377, 1378, 1393, 1395, 1396, 1397, 1398, 1399, 1400, 1404, 1405, 1408, 1412, 1415,
1416, 1417, 1418, 1419, 1420, 1421, 1423, 1425, 1427, 1430, 1432, 1434, 1436, 1437, 1445, 1447,
1448, 1450, 1451, 1453, 1458, 1470, 1472, 1473, 1474, 1475, 1476, 1477, 1478, 1500, 1501, 1504,
1506, 1507, 1510, 1511, 1512, 1513, 1514, 1515, 1517, 1518, 1519, 1520, 1521, 1526, 1527, 1537,
1548, 1549, 1551, 1559, 1560, 1564, 1573, 1578, 1581, 1584, 1588, 1591, 1592, 1593, 1596, 1617,
1621, 1622, 1623, 1625, 1626, 1627, 1661, 1662, 1678, 1682, 1683, 1690, 1691, 1693, 1694, 1702,
1703, 1707, 1709, 1717, 1721, 1723, 1728, 1729, 1731, 1734, 1741, 1743, 1744, 1778, 1784, 1812,
1818, 1821, 1823, 1824, 1825, 1832, 1834, 1843, 1888, 1892, 1895, 1902, 1903, 1907, 1917, 1920,
1921, 1922, 1925, 1943, 1946, 1964, 1969, 1971, 1972, 1975, 1976, 1978, 1981, 1987, 1989, 1990,
1992, 1993, 1994, 1995, 1996, 1999, 2001, 2009, 2013, 2014, 2017, 2022, 2028, 2029, 2041, 2043,
2044, 2046, 2048, 2051, 2058, 2060, 2063, 2065, 2070, 2072, 2073, 2075, 2078, 2079, 2082, 2093,
2097, 2098, 2099, 2100, 2101, 2102, 2103, 2106, 2108, 2109, 2110, 2111, 2112, 2113, 2114, 2115,
2116, 2119, 2128, 2130, 2131, 2133, 2134, 2142, 2143, 2151, 2153, 2186, 2193, 2194, 2195, 2196,
2197, 2202, 2205, 2206, 2208, 2210, 2211, 2213, 2215, 2218, 2219, 2220, 2222, 2223, 2224, 2226,
2227, 2228, 2229, 2230, 2231, 2233, 2242, 2243, 2244, 2245, 2252, 2253, 2254, 2258, 2267, 2268,
2269, 2272, 2273, 2275, 2280, 2283, 2290, 2295, 2298, 2299

HYDROGEOLOGY

HYDROGÉOLOGIE

..... 53, 382, 383, 427, 495, 497, 527, 845, 1015, 1224, 1225, 1300, 1301, 1302, 1303,
1304, 1305, 1306, 1383, 1384, 1385, 1386, 1387, 1388, 1389, 1390, 1391, 1392, 1448, 1711, 1712,
1713, 1714, 1715, 1716, 1732

INDUSTRIAL MINERALS

MINÉRAUX INDUSTRIELS

..... 18, 32, 50, 71, 72, 87, 122, 135, 169, 176, 226, 289, 290, 464, 480,
492, 533, 573, 611, 637, 658, 716, 931, 1402, 1431, 1466, 1467, 1597, 1656, 1672, 2124, 2209

Subject Index/Index des sujets

SUBJECT/SUJET

OPEN FILES/DOSSIERS PUBLICS

MARINE GEOLOGY

GÉOLOGIE MARINE 126, 247, 276, 283, 293, 299, 301, 343, 384, 391, 392, 393, 394, 395, 397, 398, 472, 473, 485, 497, 500, 504, 505, 525, 549, 550, 579, 598, 601, 614, 632, 633, 684, 693, 702, 723, 750, 751, 766, 782, 794, 795, 796, 797, 798, 799, 800, 801, 802, 803, 804, 805, 806, 819, 828, 838, 839, 842, 843, 850, 862, 878, 880, 891, 892, 893, 894, 897, 898, 905, 906, 907, 908, 909, 910, 911, 912, 913, 914, 915, 916, 917, 918, 919, 933, 938, 953, 960, 961, 967, 968, 969, 970, 971, 972, 973, 974, 978, 1004, 1009, 1010, 1014, 1022, 1023, 1024, 1025, 1026, 1034, 1040, 1076, 1077, 1079, 1095, 1096, 1097, 1098, 1099, 1100, 1108, 1119, 1122, 1125, 1126, 1127, 1130, 1131, 1133, 1143, 1144, 1146, 1152, 1159, 1161, 1164, 1177, 1194, 1197, 1198, 1202, 1222, 1223, 1231, 1232, 1234, 1235, 1259, 1260, 1261, 1280, 1281, 1286, 1297, 1298, 1312, 1322, 1323, 1324, 1327, 1329, 1333, 1340, 1341, 1365, 1366, 1369, 1370, 1408, 1423, 1425, 1430, 1437, 1439, 1447, 1450, 1451, 1453, 1458, 1470, 1471, 1501, 1511, 1517, 1518, 1519, 1521, 1526, 1527, 1551, 1559, 1560, 1564, 1573, 1578, 1587, 1588, 1593, 1688, 1692, 1703, 1843, 1846, 1847, 1848, 1849, 1888, 1902, 1903, 1920, 1989, 2001, 2009, 2022, 2028, 2043, 2054, 2060, 2063, 2065, 2069, 2081, 2087, 2093, 2102, 2115, 2119, 2141, 2142, 2143, 2193, 2194, 2195, 2196, 2197, 2211, 2213, 2215, 2230, 2231, 2232, 2242, 2243, 2244, 2258, 2261, 2297, 2298

MATHEMATICAL GEOLOGY

GÉOMATHÉMATIQUE 35, 493, 546, 552, 597, 605, 665, 682, 718, 881, 922, 965, 1011, 1039, 1087, 1113, 1159, 1164, 1173, 1179, 1203, 1240, 1277, 1283, 1334, 1338, 1342, 1377, 1426, 1432, 1446, 1512, 1581, 1584, 1623, 1624, 1627, 1681, 1684, 1705, 1709, 1719, 1725, 1767, 1834, 2036, 2127, 2212, 2227, 2255, 2267, 2268, 2284, 2285, 2290, 2292

METALLIC MINERALS

MINÉRAUX MÉTALLIQUES 4, 5, 10, 18, 34, 35, 50, 70, 71, 84, 87, 89, 122, 160, 161, 170, 179, 190, 199, 200, 211, 232, 237, 239, 264, 281, 289, 290, 298, 300, 338, 373, 374, 375, 376, 377, 378, 379, 380, 464, 480, 492, 553, 573, 611, 637, 658, 663, 677, 683, 691, 692, 701, 715, 716, 721, 722, 945, 1039, 1111, 1149, 1207, 1284, 1321, 1373, 1404, 1405, 1407, 1410, 1433, 1434, 1440, 1444, 1466, 1467, 1469, 1495, 1567, 1597, 1645, 1646, 1647, 1656, 1685, 1695, 1700, 1701, 1726, 1755, 1756, 1759, 1768, 1769, 1774, 1823, 1889, 1890, 1891, 1909, 1918, 1965, 1967, 1974, 1986, 1994, 2010, 2015, 2036, 2041, 2049, 2050, 2064, 2077, 2118, 2123, 2132, 2133, 2207, 2221, 2235, 2277, 2287

MINERALOGY

MINÉRALOGIE 354, 524, 533, 683, 692, 760, 786, 788, 870, 921, 947, 1090, 1154, 1279, 1315, 1332, 1345, 1372, 1396, 1407, 1407, 1410, 1439, 1440, 1495, 1534, 1651, 1652, 1684, 1697, 1700, 1726, 1727, 1833, 1890, 1968, 1974, 1998, 2015, 2031, 2077, 2080, 2133, 2187, 2209, 2277

MISCELLANEOUS

DIVERS 43, 98, 99, 100, 141, 151, 187, 225, 227, 292, 295, 337, 493, 650, 657, 852, 857, 884, 1314, 1344, 1413, 1414, 1443, 1566, 1622, 1689, 1690, 1778, 1895, 1928, 1945, 1980, 1991, 2000, 2001, 2032, 2085, 2096, 2116, 2141, 2144, 2145, 2146, 2147, 2152, 2154, 2199, 2222, 2225, 2234, 2247, 2256, 2264, 2275, 2281

PALEONTOLOGY

PALÉONTOLOGIE 11, 13, 24, 28, 33, 38, 40, 41, 44, 62, 65, 67, 79, 82, 86, 88, 107, 113, 114, 115, 123, 130, 138, 143, 182, 193, 197, 220, 231, 233, 234, 235, 236, 245, 251, 253, 256, 260, 268, 276, 297, 333, 334, 389, 396, 403, 431, 458, 459, 460, 484, 485, 490, 547, 569, 570, 571, 584, 585, 588, 589, 590, 591, 592, 593, 638, 639, 640, 641, 643, 644, 645, 646, 647, 648, 649, 660, 661, 662, 696, 697, 698, 699, 700, 711, 717, 753, 768, 769, 808, 811, 826, 939, 1003, 1124, 1153, 1194, 1333, 1349, 1409, 1429, 1431, 1435, 1458, 1503, 1513, 1535, 1568, 1652, 1663, 1678, 1722, 1742, 1786, 1791, 1811, 1841, 1852, 1853, 1854, 1855, 1856, 1857, 1858, 1859, 1860, 1861, 1862, 1863, 1864, 1865, 1866, 1867, 1868, 1869, 1870, 1871, 1872, 1873, 1874, 1875, 1876, 1877, 1878, 1879, 1880, 1881, 1882, 1883, 1884, 1885, 1886, 1887, 1924, 1929, 1930, 1931, 1932, 1933, 1934, 1935, 1936, 1937, 1938, 1939, 1940, 1941, 1942, 1969, 1974, 1985, 1997, 2017, 2030, 2034, 2035, 2043, 2065, 2078, 2094, 2096, 2119, 2121, 2129, 2172, 2274, 2282, 2284, 2285, 2306

Subject Index/Index des sujets

SUBJECT/SUJET

OPEN FILES/DOSSIERS PUBLICS

PETROLOGY

PÉTROLOGIE 41, 164, 173, 307, 353, 490, 535, 551, 655, 663, 706, 764, 848, 883, 923, 926, 955, 957, 962, 979, 1002, 1006, 1008, 1012, 1013, 1021, 1027, 1028, 1029, 1030, 1041, 1043, 1046, 1080, 1083, 1101, 1110, 1114, 1118, 1120, 1121, 1124, 1138, 1147, 1148, 1155, 1163, 1181, 1193, 1195, 1204, 1233, 1236, 1239, 1242, 1243, 1272, 1273, 1276, 1279, 1284, 1310, 1316, 1337, 1347, 1354, 1360, 1361, 1362, 1363, 1364, 1372, 1373, 1374, 1381, 1404, 1405, 1406, 1407, 1410, 1411, 1433, 1434, 1435, 1440, 1441, 1442, 1448, 1466, 1467, 1469, 1479, 1480, 1481, 1482, 1483, 1484, 1485, 1486, 1487, 1488, 1489, 1490, 1491, 1492, 1493, 1494, 1505, 1513, 1534, 1535, 1548, 1565, 1567, 1594, 1596, 1597, 1645, 1646, 1647, 1651, 1652, 1655, 1656, 1661, 1672, 1685, 1695, 1697, 1700, 1710, 1726, 1727, 1730, 1738, 1757, 1758, 1759, 1768, 1774, 1782, 1783, 1817, 1821, 1823, 1833, 1835, 1889, 1890, 1893, 1894, 1904, 1908, 1923, 1927, 1965, 1969, 1974, 1982, 1983, 1986, 1988, 1994, 1997, 1998, 2008, 2010, 2015, 2023, 2024, 2031, 2050, 2056, 2059, 2067, 2071, 2077, 2089, 2090, 2095, 2123, 2124, 2125, 2128, 2133, 2139, 2148, 2170, 2172, 2182, 2183, 2184, 2187, 2202, 2203, 2204, 2213, 2221, 2235, 2241, 2254, 2259, 2262, 2265, 2277, 2287, 2305, 2307

RADIOACTIVE MINERALS

MINÉRAUX RADIOACTIFS 77, 258, 259, 262, 264, 269, 300, 551, 678, 680, 716, 789, 931, 1224, 1373, 1434, 1444, 1636, 1637, 1638, 1639, 1640, 1641, 1642, 1643, 1644, 1648, 1649, 1650, 1769

REGIONAL GEOLOGY

GÉOLOGIE RÉGIONALE 1, 3, 5, 7, 8, 10, 11, 16, 18, 20, 24, 26, 32, 33, 34, 36, 37, 40, 44, 48, 50, 56, 57, 59, 62, 64, 66, 70, 71, 72, 76, 82, 84, 85, 86, 87, 88, 90, 92, 93, 95, 97, 102, 104, 105, 108, 111, 113, 114, 121, 123, 124, 125, 128, 133, 134, 135, 137, 138, 142, 144, 145, 146, 147, 149, 150, 152, 153, 159, 160, 161, 165, 166, 167, 170, 176, 177, 178, 179, 180, 181, 185, 186, 189, 190, 191, 192, 193, 194, 195, 196, 197, 198, 199, 200, 201, 203, 204, 207, 208, 210, 211, 213, 216, 217, 220, 221, 226, 230, 232, 233, 234, 235, 236, 239, 240, 241, 244, 244, 249, 250, 251, 252, 255, 260, 261, 263, 264, 272, 274, 278, 279, 281, 282, 286, 288, 291, 302, 303, 304, 306, 307, 332, 336, 338, 342, 344, 347, 351, 358, 386, 400, 402, 483, 499, 544, 574, 578, 580, 587, 600, 604, 606, 609, 610, 621, 623, 628, 634, 666, 667, 1176, 1221, 1328, 1351, 1352, 1401, 1904, 1923, 1927, 2225

SEDIMENTOLOGY

SÉDIMENTOLOGIE 49, 126, 168, 173, 197, 671, 683, 721, 782, 813, 827, 838, 841, 842, 847, 853, 878, 890, 896, 897, 919, 939, 960, 964, 975, 988, 989, 990, 991, 992, 993, 994, 1002, 1003, 1004, 1008, 1014, 1021, 1027, 1032, 1034, 1038, 1044, 1076, 1082, 1084, 1085, 1086, 1095, 1096, 1108, 1109, 1112, 1113, 1116, 1118, 1119, 1122, 1124, 1125, 1126, 1127, 1130, 1131, 1135, 1140, 1141, 1142, 1146, 1154, 1157, 1161, 1163, 1177, 1181, 1197, 1198, 1223, 1228, 1229, 1234, 1237, 1240, 1257, 1259, 1260, 1275, 1280, 1282, 1299, 1312, 1313, 1315, 1325, 1331, 1336, 1342, 1353, 1365, 1367, 1375, 1393, 1396, 1406, 1409, 1423, 1427, 1429, 1431, 1434, 1435, 1437, 1439, 1444, 1445, 1448, 1498, 1502, 1507, 1508, 1527, 1534, 1535, 1564, 1567, 1589, 1593, 1624, 1678, 1682, 1684, 1688, 1689, 1692, 1695, 1705, 1706, 1708, 1710, 1721, 1722, 1723, 1724, 1733, 1741, 1742, 1811, 1812, 1841, 1842, 1850, 1902, 1920, 1943, 1968, 1969, 1971, 1972, 1985, 1989, 1992, 1997, 2009, 2018, 2019, 2020, 2021, 2022, 2027, 2028, 2029, 2030, 2034, 2035, 2054, 2055, 2060, 2065, 2070, 2079, 2081, 2082, 2086, 2093, 2110, 2120, 2125, 2129, 2135, 2136, 2137, 2138, 2140, 2142, 2143, 2171, 2185, 2193, 2194, 2195, 2196, 2197, 2201, 2211, 2213, 2226, 2235, 2243, 2244, 2260, 2263, 2265, 2279, 2280, 2282, 2286, 2287, 2292, 2298, 2305, 2306

SOILS SCIENCE

PÉDOLOGIE 1448, 1509, 1708, 1821, 1896, 2044, 2117, 2120, 2122, 2266

Subject Index/Index des sujets

SUBJECT/SUJET

OPEN FILES/DOSSIERS PUBLICS

STRATIGRAPHY STRATIGRAPHIE

..... 9, 11, 12, 13, 23, 28, 30, 37, 38, 41, 42, 61, 65, 67, 68, 74, 79, 82, 94, 103,
113, 115, 130, 136, 137, 139, 143, 148, 174, 177, 193, 205, 206, 209, 212, 214, 215,
219, 233, 234, 237, 245, 250, 252, 253, 255, 276, 282, 288, 297, 333, 334, 336, 345,
346, 349, 350, 355, 381, 382, 383, 389, 396, 399, 431, 445, 458, 459, 460, 463, 465,
471, 475, 526, 534, 536, 547, 569, 570, 571, 584, 585, 599, 618, 620, 630, 637, 638,
639, 640, 641, 643, 644, 645, 647, 648, 652, 655, 659, 660, 661, 662, 668, 671, 673,
674, 687, 690, 695, 696, 697, 698, 699, 701, 703, 704, 707, 710, 711, 714, 717, 721,
727, 728, 729, 752, 753, 754, 755, 757, 758, 759, 761, 762, 771, 778, 779, 780, 781,
783, 784, 785, 787, 788, 793, 807, 810, 812, 815, 818, 826, 829, 830, 831, 832, 833,
834, 835, 836, 840, 844, 849, 851, 858, 860, 861, 864, 869, 872, 873, 875, 883, 890,
896, 920, 922, 925, 926, 927, 928, 929, 942, 955, 956, 957, 958, 962, 980, 1005, 1006,
1013, 1027, 1028, 1029, 1030, 1032, 1036, 1038, 1041, 1043, 1046, 1075, 1077, 1078,
1080, 1089, 1091, 1093, 1094, 1101, 1110, 1114, 1118, 1120, 1121, 1124, 1134, 1136,
1137, 1138, 1147, 1148, 1149, 1150, 1153, 1154, 1155, 1156, 1162, 1163, 1176, 1181,
1182, 1195, 1207, 1222, 1225, 1229, 1231, 1233, 1236, 1237, 1238, 1243, 1257, 1272,
1273, 1274, 1278, 1285, 1316, 1325, 1326, 1336, 1373, 1395, 1429, 1437, 1440, 1448,
1458, 1470, 1495, 1502, 1513, 1535, 1590, 1655, 1678, 1684, 1720, 1721, 1722, 1724,
1730, 1741, 1742, 1755, 1756, 1769, 1774, 1782, 1783, 1786, 1791, 1811, 1812, 1818,
1823, 1850, 1851, 1852, 1853, 1854, 1855, 1856, 1857, 1858, 1859, 1860, 1861, 1862,
1863, 1864, 1865, 1866, 1867, 1868, 1869, 1870, 1871, 1872, 1873, 1874, 1875, 1876,
1877, 1878, 1879, 1880, 1881, 1882, 1883, 1884, 1885, 1886, 1887, 1891, 1908, 1919,
1924, 1925, 1929, 1930, 1931, 1932, 1933, 1934, 1935, 1936, 1937, 1938, 1939, 1940,
1941, 1942, 1969, 1974, 1980, 1985, 1988, 1997, 1998, 2008, 2027, 2030, 2034, 2035,
2045, 2055, 2057, 2066, 2076, 2090, 2094, 2097, 2098, 2099, 2107, 2110, 2121, 2126,
2129, 2139, 2142, 2149, 2201, 2222, 2230, 2231, 2233, 2235, 2241, 2249, 2250, 2251,
2254, 2278, 2279, 2284, 2285, 2286, 2306

STRUCTURAL GEOLOGY GÉOLOGIE STRUCTURALE

..... 5, 9, 11, 13, 28, 30, 34, 38, 40, 41, 44, 47, 49, 50, 57, 61, 62, 64, 68,
70, 74, 76, 79, 86, 94, 95, 102, 103, 111, 113, 114, 123, 130, 135, 136, 139,
143, 148, 149, 152, 159, 161, 165, 166, 170, 173, 174, 209, 212, 214, 215, 234,
235, 237, 249, 251, 263, 264, 272, 278, 279, 288, 336, 338, 342, 345, 355, 372,
399, 401, 432, 433, 434, 435, 436, 437, 438, 439, 440, 441, 442, 443, 447, 463,
481, 486, 497, 536, 537, 543, 553, 619, 637, 652, 656, 670, 673, 687, 689, 690,
692, 703, 705, 707, 708, 709, 710, 715, 720, 721, 722, 726, 727, 728, 729, 752,
755, 757, 763, 765, 778, 781, 784, 785, 791, 807, 809, 812, 820, 821, 829, 830,
831, 832, 833, 834, 835, 836, 840, 844, 848, 849, 851, 858, 859, 860, 864, 869,
873, 882, 920, 926, 927, 928, 929, 930, 934, 940, 942, 955, 956, 957, 963, 980,
1005, 1012, 1041, 1046, 1080, 1083, 1093, 1101, 1110, 1116, 1117, 1121, 1229, 1326,
1339, 1352, 1371, 1372, 1373, 1374, 1375, 1404, 1405, 1406, 1410, 1429, 1431, 1433,
1434, 1435, 1437, 1440, 1441, 1466, 1467, 1469, 1505, 1513, 1535, 1548, 1549, 1565,
1567, 1594, 1597, 1617, 1651, 1652, 1655, 1656, 1672, 1685, 1696, 1697, 1700, 1710,
1726, 1730, 1738, 1755, 1757, 1758, 1759, 1768, 1774, 1782, 1783, 1817, 1818, 1823,
1835, 1850, 1891, 1925, 1939, 1947, 1967, 1969, 1974, 1988, 2008, 2010, 2012, 2050,
2055, 2056, 2057, 2067, 2076, 2077, 2089, 2105, 2107, 2110, 2123, 2126, 2135, 2136,
2137, 2138, 2139, 2140, 2172, 2185, 2202, 2203, 2204, 2210, 2221, 2235, 2240, 2241,
2248, 2249, 2250, 2251, 2254, 2259, 2260, 2262, 2265, 2275, 2279, 2286, 2287, 2305, 2307

Subject Index/Index des sujets

SUBJECT/SUJET

OPEN FILES/DOSSIERS PUBLICS

SURFICIAL GEOLOGY/GEOMORPHOLOGY

GÉOLOGIE DES DÉPÔTS EN SURFACE/GÉOMORPHOLOGIE 6, 21, 25, 26, 29, 32, 36, 40, 48, 52, 59, 78, 80,
81, 85, 92, 93, 96, 97, 106, 108, 117, 118, 119, 120, 131, 132, 142, 150, 155, 156,
157, 158, 163, 167, 180, 181, 185, 186, 189, 191, 192, 195, 197, 201, 207, 209, 213,
216, 217, 230, 241, 244, 244, 267, 273, 274, 276, 283, 284, 285, 292, 294, 295, 296,
352, 356, 357, 360, 361, 362, 363, 364, 365, 366, 367, 368, 369, 370, 371, 390, 421,
422, 423, 424, 425, 457, 470, 471, 478, 479, 495, 498, 500, 501, 504, 505, 526, 538,
539, 541, 542, 545, 548, 549, 575, 577, 586, 594, 601, 605, 614, 624, 626, 632, 633,
635, 636, 642, 651, 686, 688, 701, 702, 704, 723, 725, 770, 810, 813, 827, 837, 841,
849, 852, 856, 857, 862, 871, 874, 880, 884, 886, 887, 888, 895, 924, 932, 939, 941,
947, 948, 949, 950, 951, 952, 953, 954, 957, 959, 961, 962, 963, 976, 1002, 1008,
1033, 1045, 1081, 1084, 1085, 1086, 1095, 1112, 1119, 1128, 1132, 1133, 1139, 1142,
1146, 1157, 1204, 1205, 1226, 1227, 1230, 1237, 1254, 1255, 1256, 1258, 1259, 1275,
1280, 1312, 1322, 1323, 1324, 1327, 1329, 1331, 1332, 1343, 1354, 1376, 1378, 1379,
1380, 1395, 1408, 1409, 1412, 1422, 1425, 1448, 1508, 1536, 1586, 1589, 1595, 1656,
1682, 1687, 1688, 1689, 1692, 1697, 1706, 1710, 1726, 1733, 1740, 1756, 1792, 1842,
1844, 1899, 1900, 1918, 1925, 1967, 1968, 1970, 1972, 1973, 1975, 1979, 1994, 2002,
2009, 2011, 2013, 2017, 2018, 2019, 2020, 2021, 2028, 2031, 2041, 2044, 2054, 2060,
2061, 2062, 2068, 2080, 2083, 2084, 2087, 2108, 2109, 2115, 2118, 2119, 2122, 2132,
2133, 2149, 2155, 2170, 2172, 2193, 2194, 2195, 2196, 2197, 2198, 2215, 2228, 2230,
2231, 2236, 2237, 2238, 2242, 2261, 2263, 2266, 2272, 2274, 2278, 2280, 2298

TECTONICS

TECTONIQUE 3, 68, 95, 136, 149, 165, 263, 272, 288, 304, 336, 342, 351, 372, 381,
402, 432, 433, 434, 435, 436, 437, 438, 439, 440, 441, 442, 443, 481, 483, 486, 523,
534, 537, 572, 578, 606, 609, 610, 615, 618, 619, 628, 634, 637, 659, 690, 711, 720,
760, 832, 840, 864, 980, 1083, 1093, 1110, 1134, 1149, 1156, 1163, 1178, 1181, 1195,
1207, 1238, 1242, 1243, 1276, 1278, 1316, 1322, 1337, 1429, 1433, 1435, 1448, 1565,
1617, 1622, 1651, 1655, 1661, 1696, 1720, 1821, 1894, 1998, 2045, 2059, 2062, 2103,
2110, 2123, 2130, 2210, 2222, 2235, 2248, 2268, 2275, 2286

**INDEX TO NATURAL RESOURCE MAPS AND
NATIONAL EARTH SCIENCES SERIES**

**INDEX DES CARTES DES RESSOURCES NATURELLES ET
DE LA SÉRIE NATIONALE DE LA SCIENCE DE LA TERRE**

CHSNRM - CANADIAN HYDROGRAPHIC SERVICE NATURAL RESOURCE MAPS
CHSNES - CANADIAN HYDROGRAPHIC SERVICE NATIONAL EARTH SCIENCE SERIES

<u>MAP NUMBER/NUMÉRO DE LA CARTE</u>	<u>OPEN FILES/DOSSIERS PUBLICS</u>
CHSNRM 14928	183
CHSNRM 14938	183
CHSNRM 14956	183
CHSNRM 14958	183
CHSNRM 14962	183
CHSNRM 14964	183
CHSNRM 14966	183
CHSNRM 14968	183
CHSNRM 14972	183
CHSNRM 14974	183
CHSNRM 14976	183
CHSNRM 14978	183
CHSNRM 14982	183
CHSNRM 14984	183
CHSNRM 14986	183
CHSNRM 14988	183
CHSNRM 14992	248
CHSNRM 14994	248
CHSNRM 14996	248
CHSNRM 14998	248
CHSNRM 15020	183
CHSNRM 15022	183
CHSNRM 15030	183
CHSNRM 15032	183
CHSNRM 15038	1711
CHSNRM 15040	1715
CHSNRM 15048	1385
CHSNRM 15050	183
CHSNRM 15056	183
CHSNRM 15058	183
CHSNRM 15070	183
CHSNRM 15072	183
CHSNRM 15080	183
CHSNRM 15082	183, 1386
CHSNRM 15090	248
CHSNRM 15092	391, 525
CHSNRM 15096	1716
CHSNRM 15120	1712
CHSNRM 15122	1713
CHSNRM 15124	183
CHSNRM 15126	183
CHSNRM 15130	1714
CHSNRM 15134	183
CHSNRM 15136	183
CHSNRM 15140	1383
CHSNRM 15146	183
CHSNRM 15150	1384
CHSNRM 15186	891
CHSNRM 15194	892
CHSNRM 15196	893
CHSNRM 18504	391
CHSNRM 18506	391
CHSNRM 18508	391, 525
CHSNRM 18518	391, 525
CHSNRM 18528	391, 525

**INDEX TO NATURAL RESOURCE MAPS AND
NATIONAL EARTH SCIENCES SERIES**

**INDEX DES CARTES DES RESSOURCES NATURELLES ET
DE LA SÉRIE NATIONALE DE LA SCIENCE DE LA TERRE**

<u>MAP NUMBER/NUMÉRO DE LA CARTE</u>	<u>OPEN FILES/DOSSIERS PUBLICS</u>
CHSNRM 18538	391, 525
CHSNRM 18600	391, 525
CHSNRM 18602	391, 525
CHSNRM 18604	391, 525, 1846
CHSNRM 18610	391, 525
CHSNRM 18612	391, 525
CHSNRM 18614	391, 525, 967
CHSNRM 18616	1387
CHSNRM 18620	391, 525
CHSNRM 18622	968
CHSNRM 18624	969
CHSNRM 18630	970
CHSNRM 18632	971
CHSNRM 18634	972
CHSNRM 18636	973
CHSNRM 18640	974
CHSNRM 18642	905
CHSNRM 18644	906
CHSNRM 18646	907
CHSNRM 18652	908
CHSNRM 18654	909
CHSNRM 18656	910
CHSNRM 18658	911
CHSNRM 18664	794
CHSNRM 18666	795
CHSNRM 18668	796
CHSNRM 18674	799
CHSNRM 18676	800
CHSNRM 18678	798
CHSNRM 18684	801
CHSNRM 18686	607, 802
CHSNRM 18688	607, 803
CHSNRM 18694	806
CHSNRM 18696	607, 805
CHSNRM 18698	607, 804
CHSNRM 18704	894
CHSNRM 18770	797
CHSNRM 18780	607, 1388
CHSNRM 18782	1389
CHSNRM 18790	607
CHSNRM 56072	912
CHSNRM 56078	913
CHSNRM 56084	914
CHSNRM 56090	915
CHSNRM 60072	916
CHSNRM 60080	917
CHSNRM 60088	918
CHSNESS NK 20	1848
CHSNESS NK 21-B	1097
CHSNESS NL 20	1849
CHSNESS NM 9-10-B	1100
CHSNESS NM 21	1390
CHSNESS NM 22	1847
CHSNESS NM 23-B	1098
CHSNESS NO 20	1391
CHSNESS NO 21-B	1099
CHSNESS NR 7 9	1392

