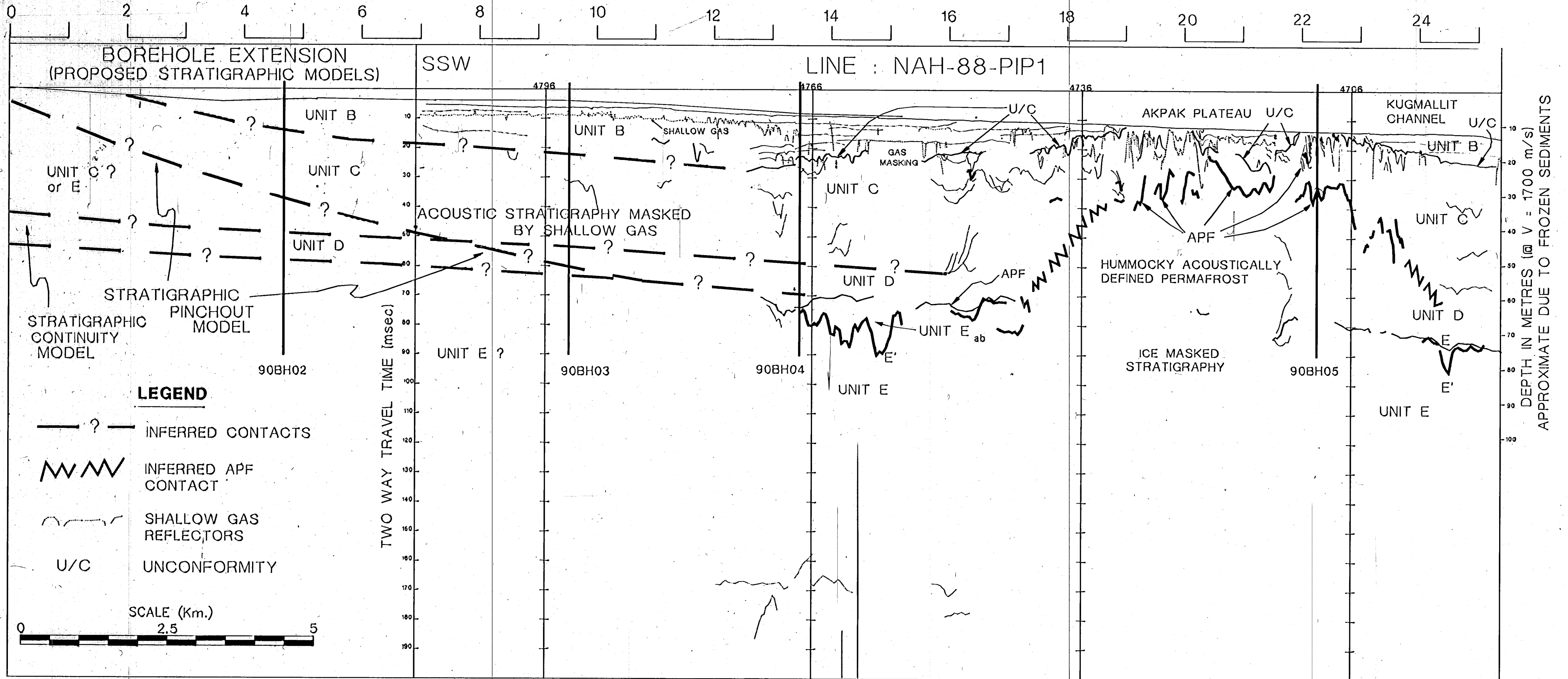
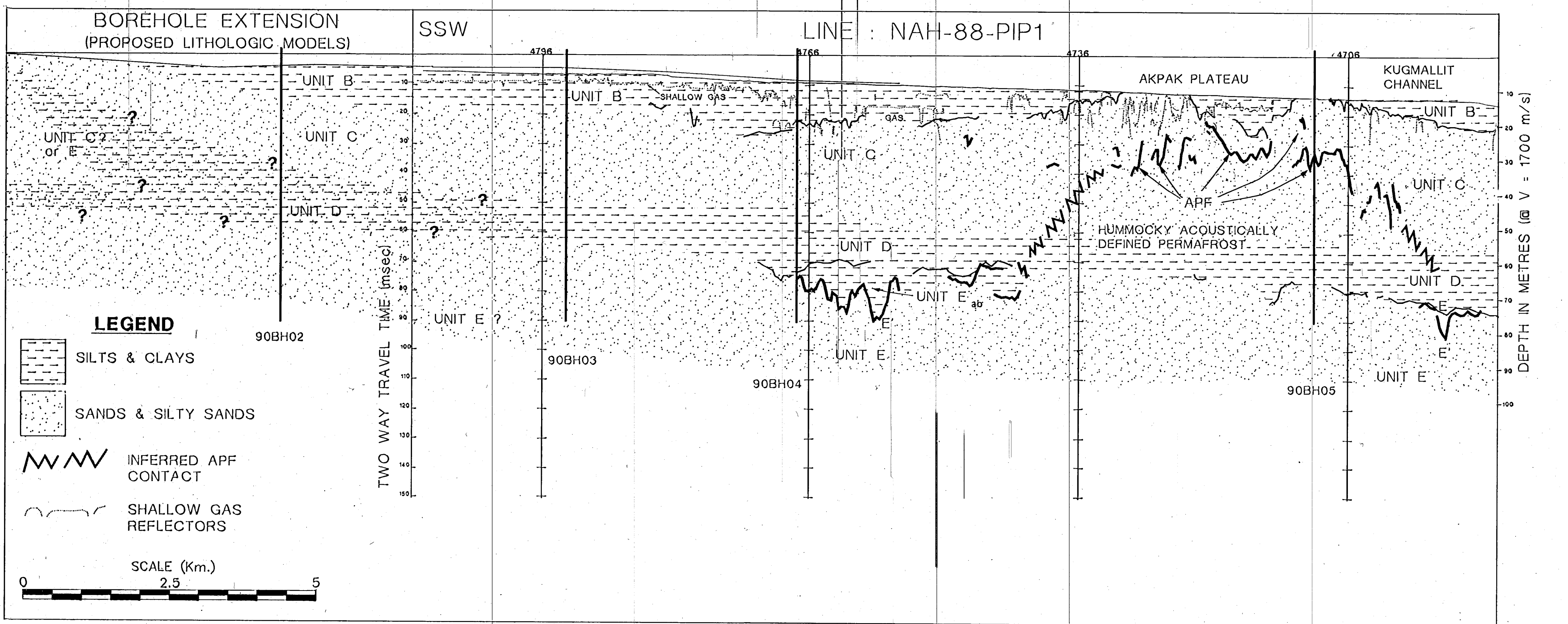


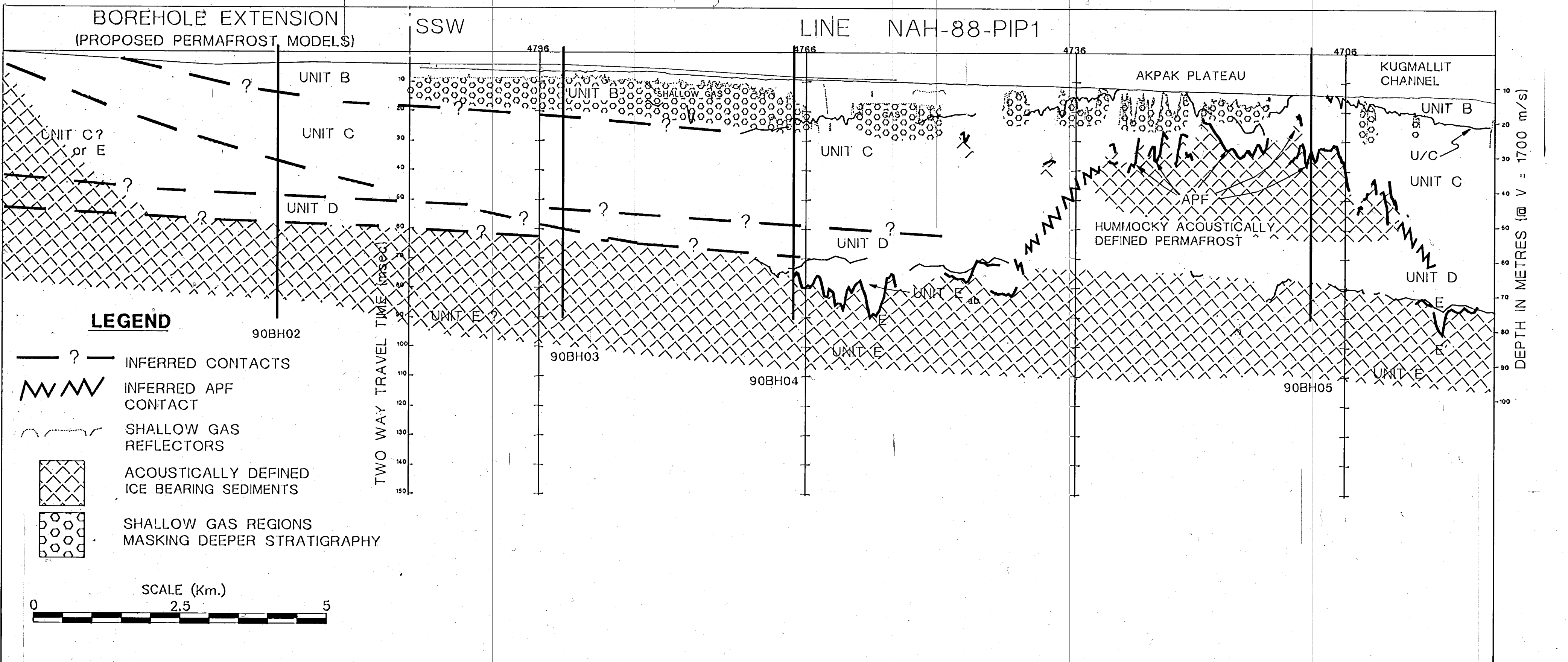
ONSHORE - OFFSHORE TRANSECT PROFILE
DISTANCE FROM SHORELINE (km)



ACOUSTIC REFLECTION PROFILE LINE DRAWING (Modified after Lewis 1989)



INTERPRETED LITHOLOGIC/STRATIGRAPHIC LINE SECTION



ENCLOSURE 2.2.1

ACOUSTICALLY DEFINED PERMAFROST AND SHALLOW GAS OCCURENCES

This map has been reprinted from a scanned version of the original map. Reproduction par numérisation d'une carte sur papier.

OPEN FILE
DOSSIER PUBLIC
2408
GEOLOGICAL SURVEY OF CANADA
COMMISSION GÉOLOGIQUE DU CANADA
OTTAWA
1991

SHEET 2 OF 7