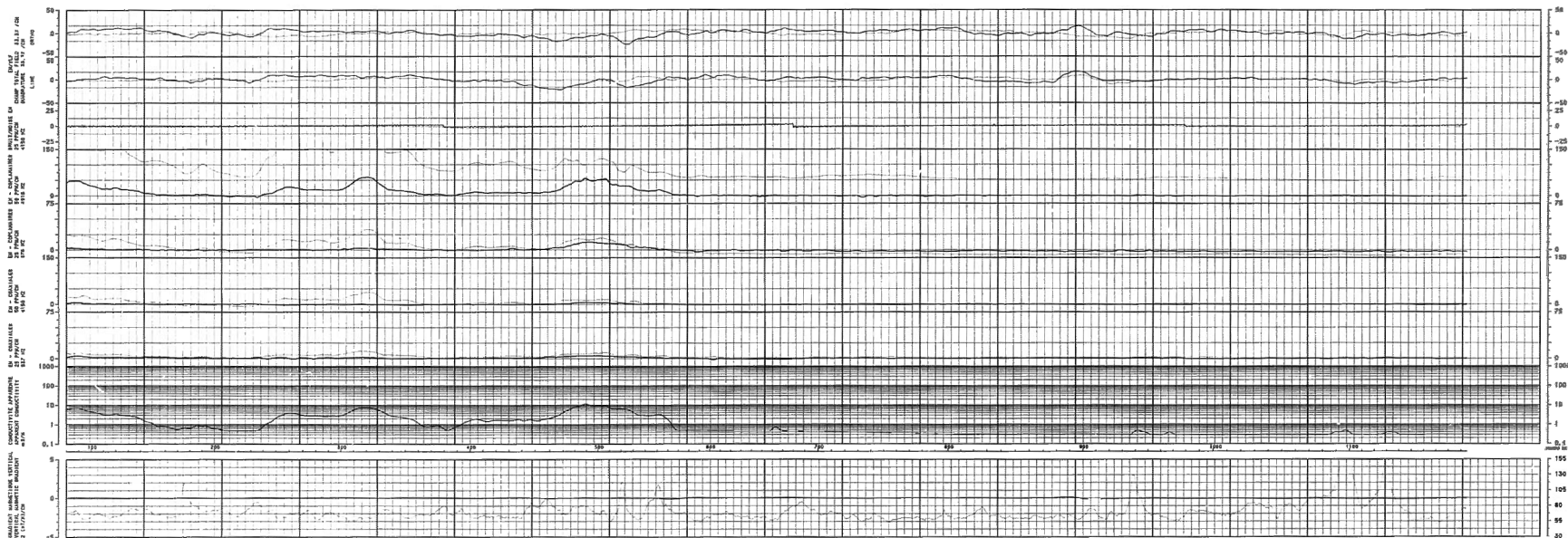


**OPEN FILE
DOSSIER PUBLIC
2206**

GEOLOGICAL SURVEY OF CANADA
COMMISSION GÉOLOGIQUE DU CANADA
OTTAWA



LIGNE : 10101

ORIG. TRAIL
TOTAL FIELD
MAGNETURE

PHASE FILTERED
IMPULSE FILTERED
INDUCTIVE FILTERED
MAGNETURE FILTERED

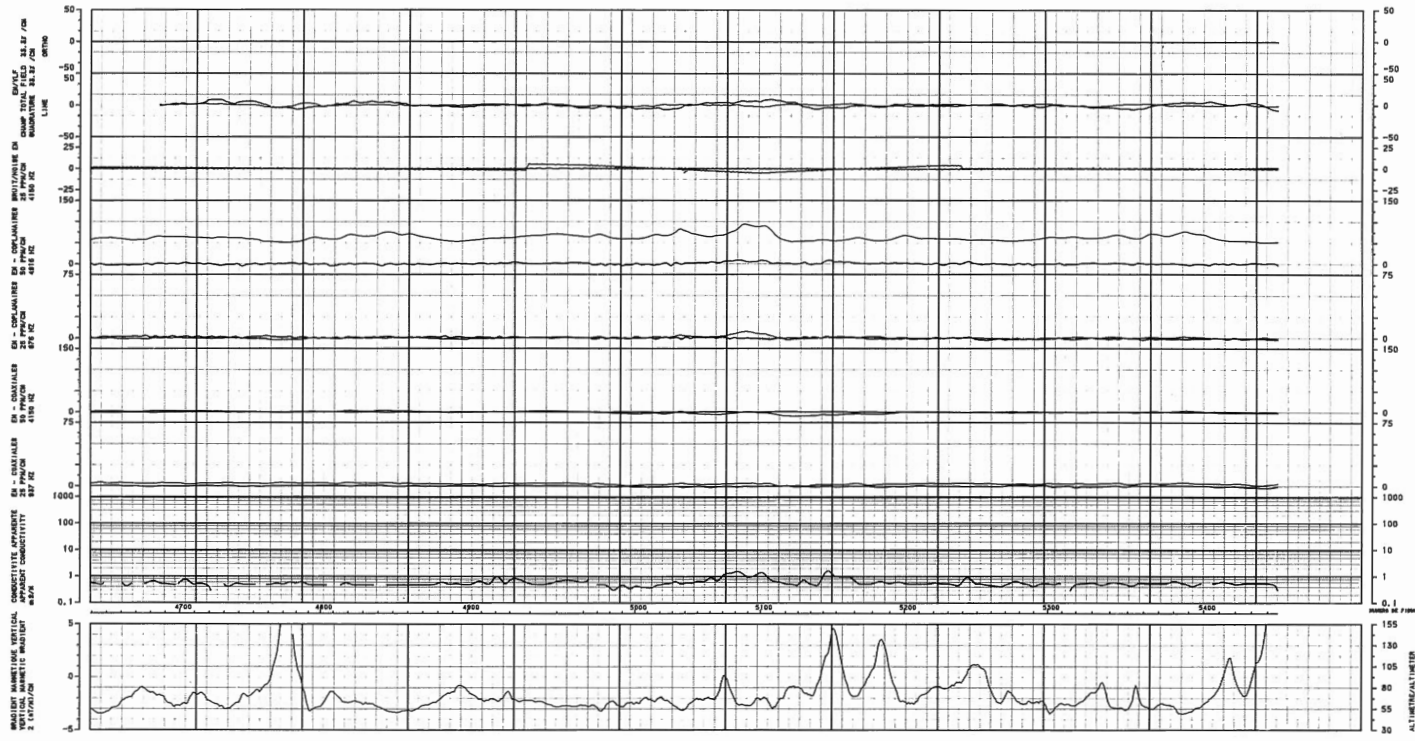
SCHELLE
SCALE 1:20000

10 DEC 1987
VOL. NO. 10
PL. 10101
REGION DE PORT-DANIEL

SURVOL. ET COMPILATION
PAR
LES RELEVÉS GÉOPHYSIQUES INC.

This document was produced
by scanning the original publication.

Ce document est le produit d'une
numérisation par balayage
de la publication originale.



LIGNE : 10151

LINE :

CHAMP TOTAL

QUADRATURE

PHASE FILTERED

QUADRATURE FILTERED

ECHELLE 1:20000

SCALE

12 JAN 1988

VOL NO: 28

FLIGHT

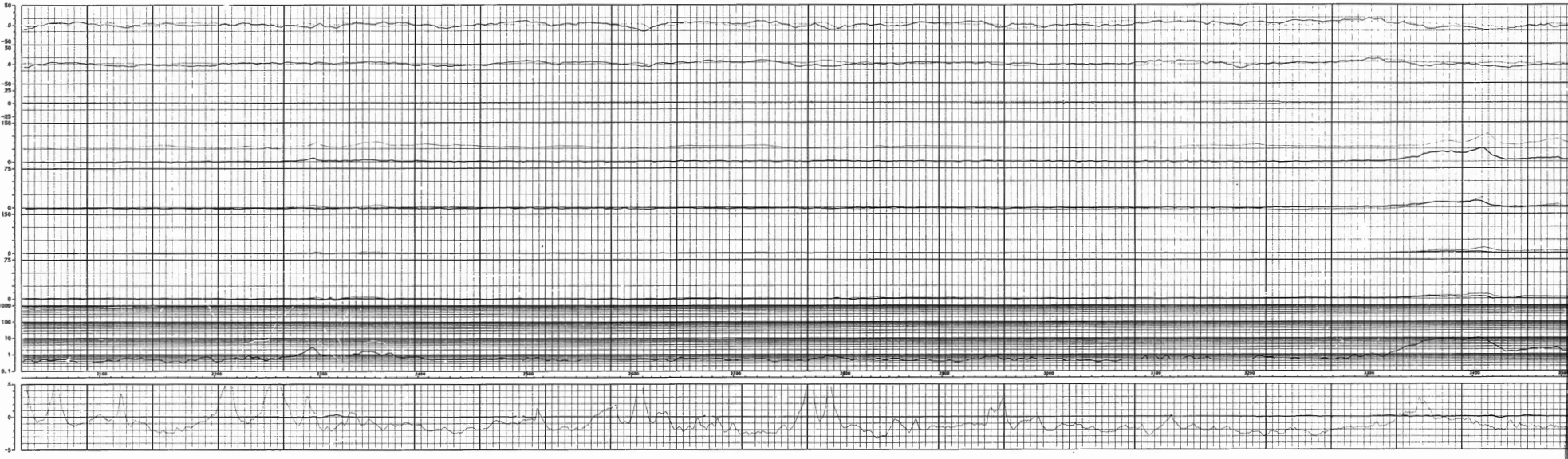
REGION DE PORT-DANIEL, GASPESIE

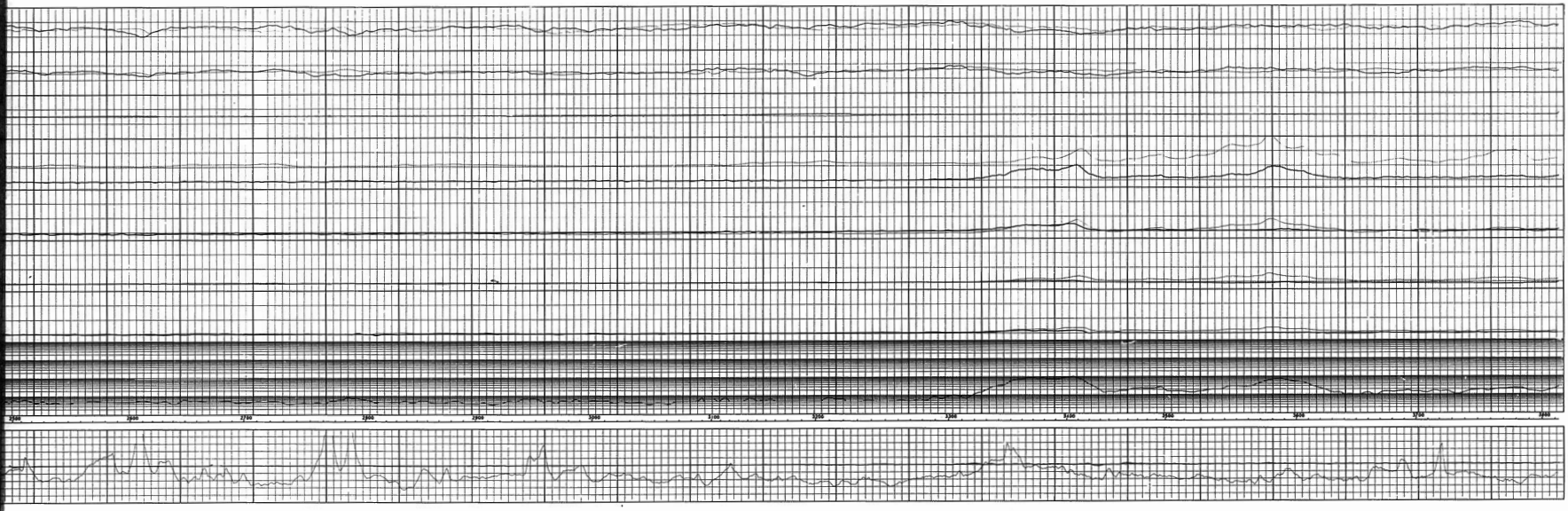
SURVOL ET COMPILATION

PAR

LES RELEVES GEOPHYSIQUES INC.

UNIVERSITY OF CALIFORNIA
SCHOOL OF MEDICINE
DEPARTMENT OF RADIOLOGY
ELECTROCARDIOGRAPHY
2107 CALIFORNIA AVENUE
SAN FRANCISCO, CALIF. 94143





LIGNE : 10202
 LINE :

CAMP TOTAL
 TOTAL FIELD

MAGNETURE

PURE FILTRÉ
 PURE FILTERED

MAGNETURE FILTRÉ
 MAGNETURE FILTERED

ECHELLE 1:20000
 SCALE

10 DEC 1967

VOL. NO: 10
 FILTRÉ

REGION DE PORT-CHARTEL
 SURVEIL ET COMPILATION
 PAR

LES RELEVÉS GEOPHYSIQUES INC.

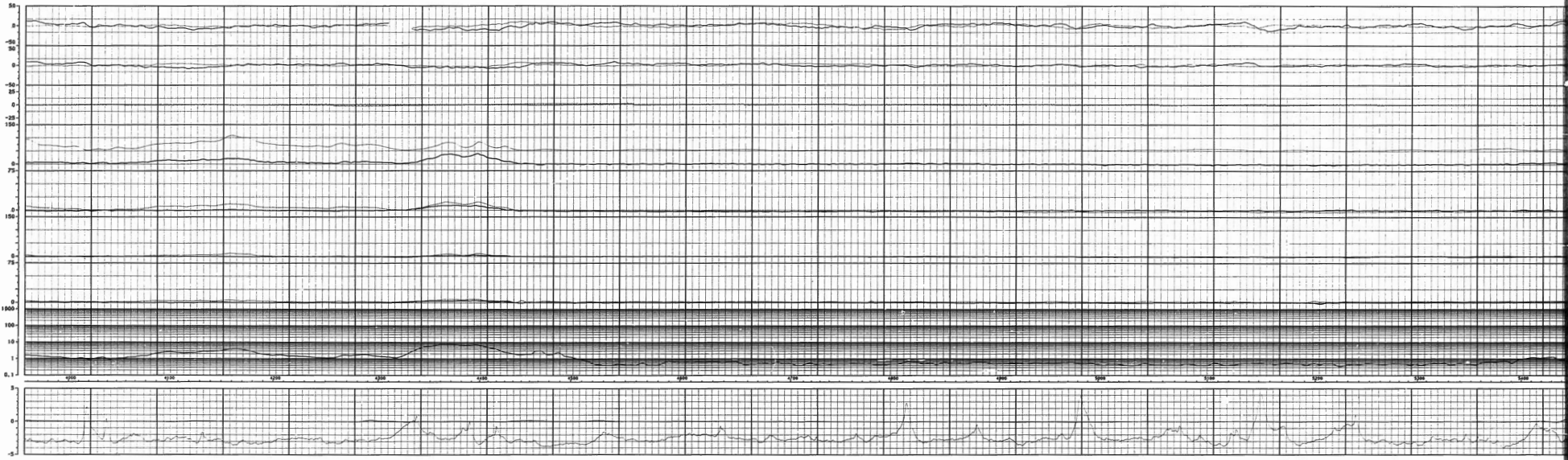
WARRIOR BRAND ELECTROCARDIOGRAPH
PRINTED BY THE MANUFACTURER
6-16-72

DR. CHARLES D. ...
148 N. ...
CHICAGO, ILL. 60610

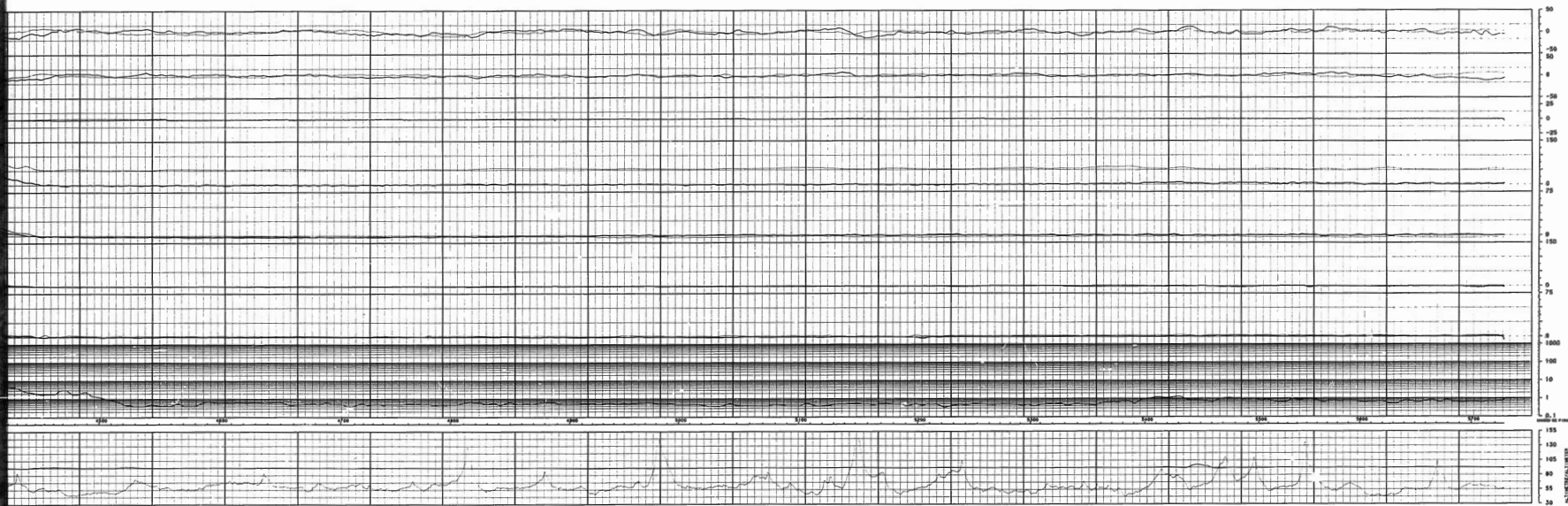
DR. CHARLES D. ...
148 N. ...
CHICAGO, ILL. 60610

DR. CHARLES D. ...
148 N. ...
CHICAGO, ILL. 60610

DR. CHARLES D. ...
148 N. ...
CHICAGO, ILL. 60610



1 OF 2



LIGNE : 10301

ORIG. TRAIL _____

TOTAL FIELD _____

ANOMALY _____

PHASE FILTER _____

IMPULSE FILTERED _____

ANOMALY FILTERED _____

ANOMALY FILTERED _____

ÉCHELLE 1:20000

10 DEC 1957

VEL. 10

FLIGHT 10

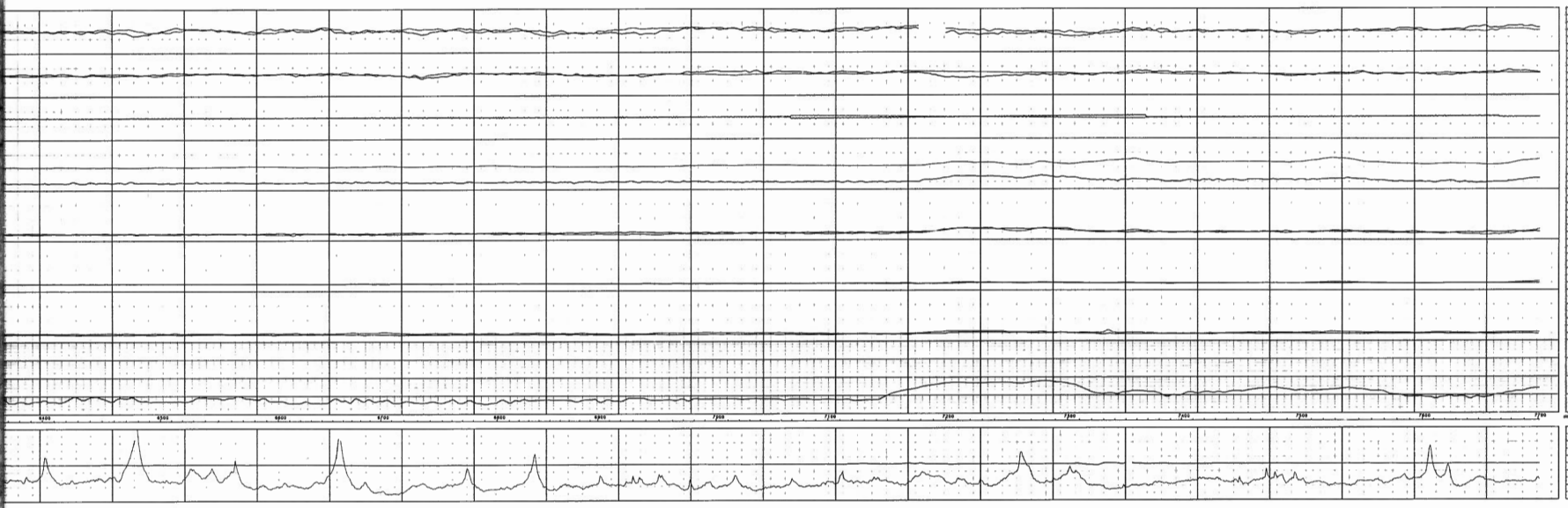
REGION OF PORT-DANIEL

SURVEY ET COMPILATION PAR

LES RELEVÉS GÉOPHYSIQUES INC.

DEPARTMENT OF THE ARMY
HEADQUARTERS
WASHINGTON, D.C. 20315
FORM NO. 10-64
GPO : 1964 O - 354-000





LIGNE : 10402
 LINE : 10402

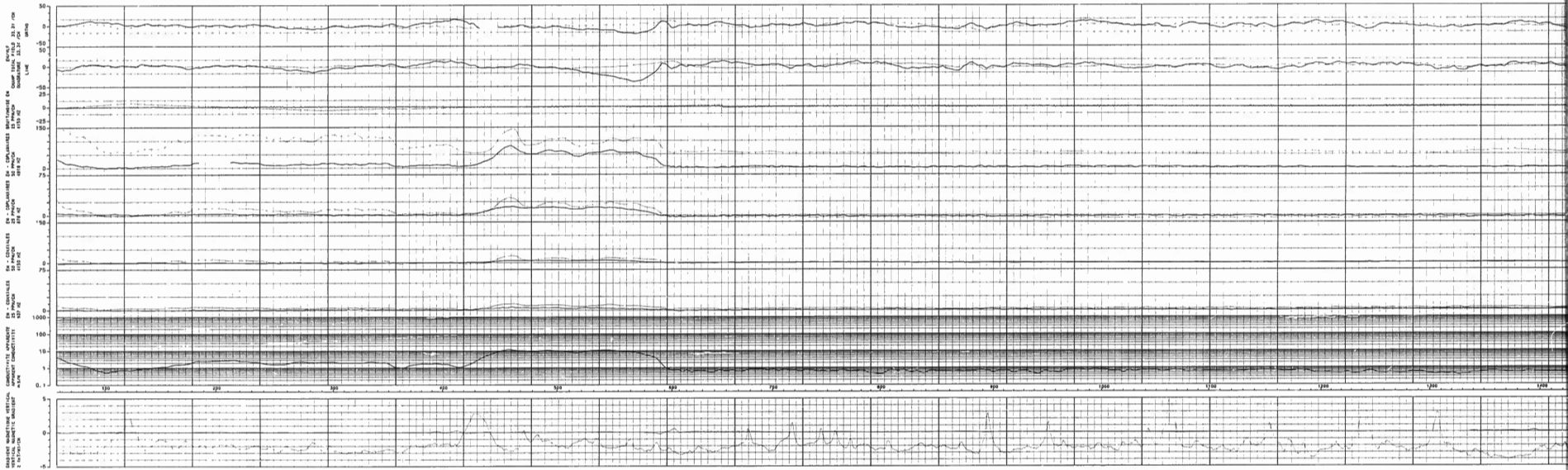
ORIG. TRAIL
 TOTAL FIELD

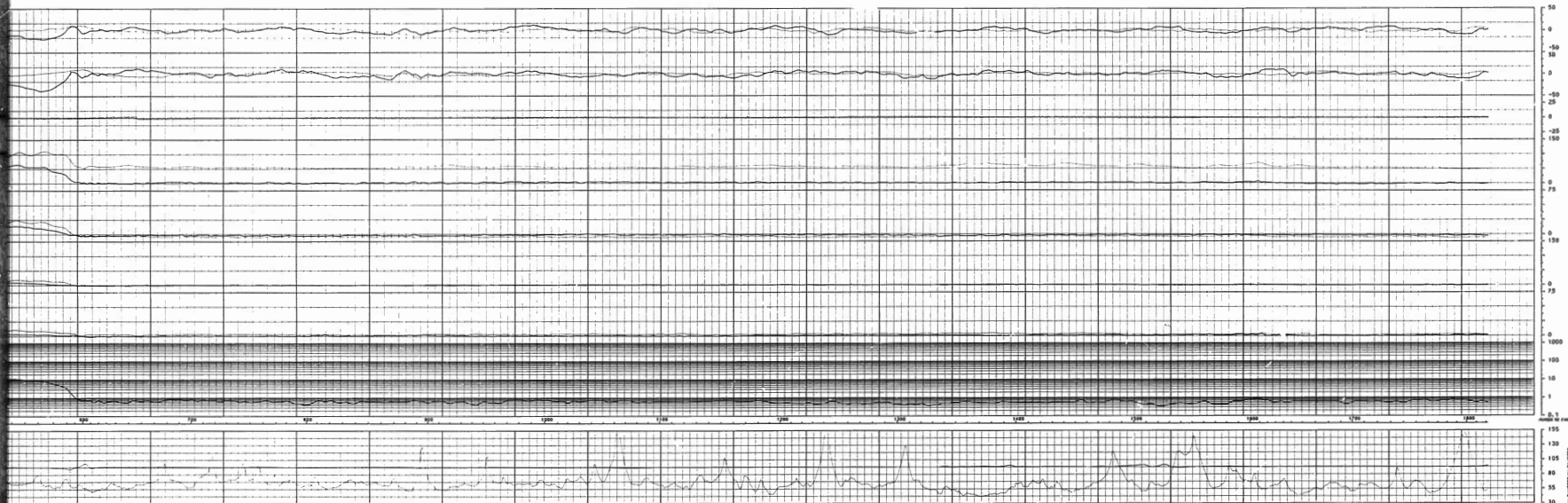
INDICATOR

PRIM. FILTER
 IMPULS. FILTERED
 INDICATOR FILTERED
 INDICATOR FILTERED

SCHEMELLE 1:20000
 10 DEC 1987

VOL. NO: 10
 FLIGHT:
 REGION DE PORT-DANIEL, GASPESIE
 SURVOL ET COMPILATION
 PAR
 LES RELEVES GEOPHYSIQUES INC.





LIGNE : 10501

CHAMP TOTAL

TOTAL FIELD

INDICATURE

PHASE FILTEREE

IMPULSE FILTEREE

INDICATURE FILTEREE

INDICATURE FILTEREE

ECHELLE

SCALE 1:20000

10 DEC 1987

VOL. NO. 11

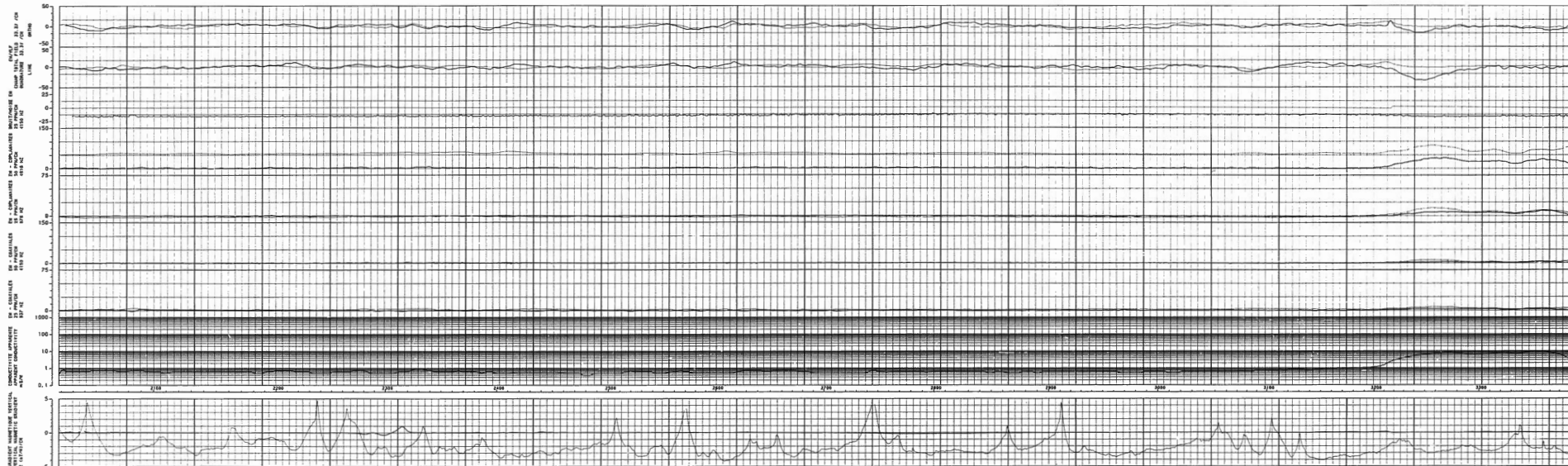
FLIGHT, 11

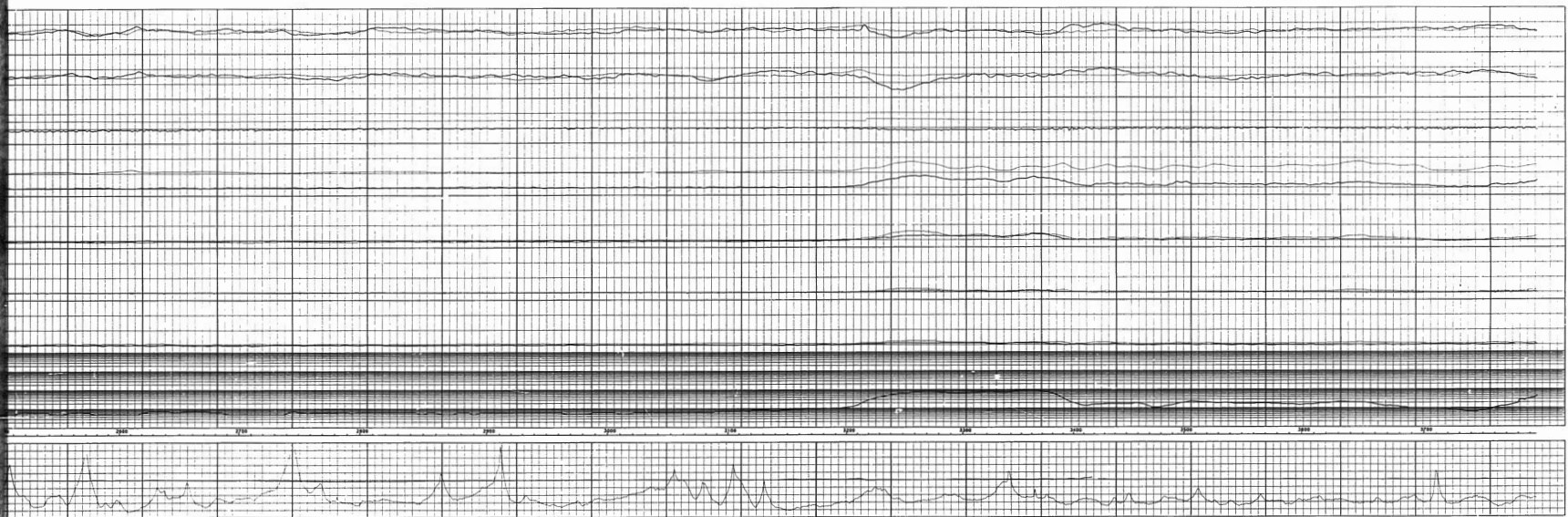
REGION DE PORT-DANIEL

SURVEIL ET COMPILATION

PAR

LES RELEVES GEOPHYSIQUES INC.





LIGNE : 10612
 LINE :

CHAMP TOTAL
 TOTAL FILTER
 SIGNATURE

TRACÉ FILTRÉ
 IMPRIMÉ FILTRÉ
 SIGNATURE FILTRÉE
 SIGNATURE FILTRÉE

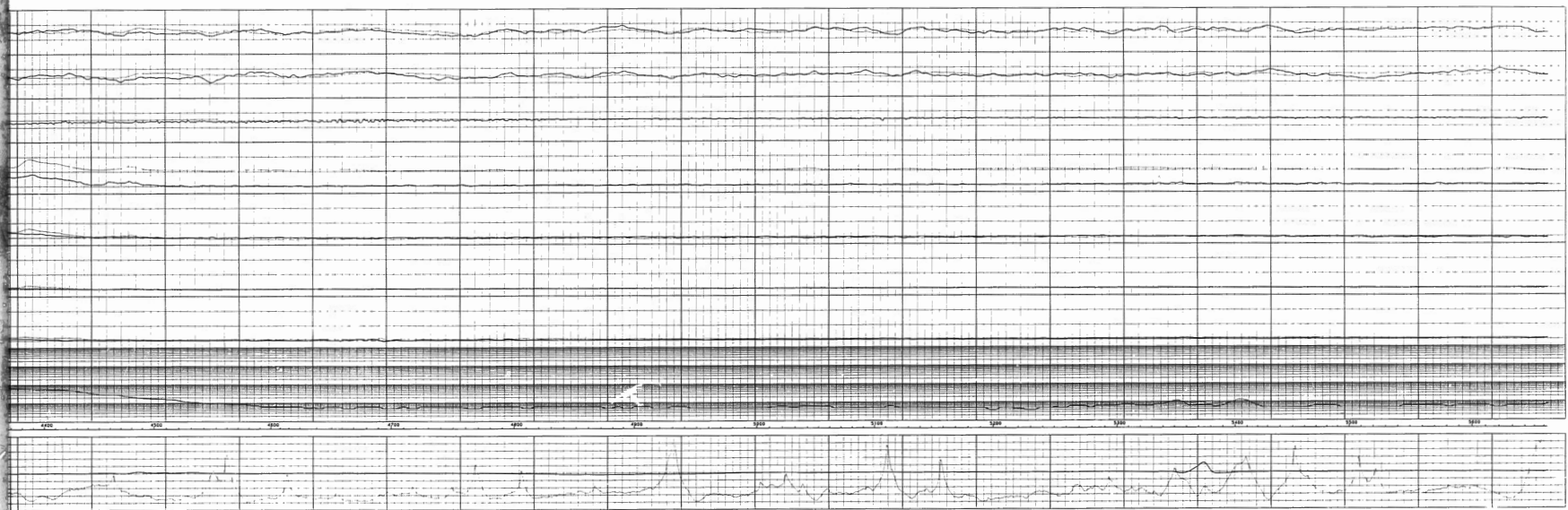
ECHELLE 1:20000
 SCALE

19 DEC 1987
 VEL. NO. 11
 FILM NO. 11
 REGION DE FORT-SANIEL
 SURVOL ET COPILATION
 PAR
 LES RELEVÉS GEOPHYSIQUES INC.



77





LIGNE : 10701

CHAMP TESTE
TOTAL PICS

SIGNATURE

PHASE FILTERE
IMPULSE FILTERE
QUADRATURE FILTERE
QUADRATURE FILTERE

ECHELLE 1:20000
SCALE

10 DEC 1987

VOL. NO. 11

FLIGHT 11

RECISA DE PORT-DAVIEL

SURVOL ET COMPILATION
PAR

LES RELEVES GEOPHYSIQUES INC.



MÉTHODE MAGNÉTO-TÉLÉVISÉE
 MÉTHODE MAGNÉTO-TÉLÉVISÉE
 # 10174/CH

COORDONNÉES MAGNÉTIQUE
 COMPASSIONNÉES
 = 474

11. DÉVIATION 35.37 / CH
 12. DÉVIATION 35.37 / CH
 13. DÉVIATION 35.37 / CH

14. DÉVIATION 35.37 / CH
 15. DÉVIATION 35.37 / CH
 16. DÉVIATION 35.37 / CH

17. DÉVIATION 35.37 / CH
 18. DÉVIATION 35.37 / CH
 19. DÉVIATION 35.37 / CH

20. DÉVIATION 35.37 / CH
 21. DÉVIATION 35.37 / CH
 22. DÉVIATION 35.37 / CH

23. DÉVIATION 35.37 / CH
 24. DÉVIATION 35.37 / CH
 25. DÉVIATION 35.37 / CH

26. DÉVIATION 35.37 / CH
 27. DÉVIATION 35.37 / CH
 28. DÉVIATION 35.37 / CH

29. DÉVIATION 35.37 / CH
 30. DÉVIATION 35.37 / CH
 31. DÉVIATION 35.37 / CH

32. DÉVIATION 35.37 / CH
 33. DÉVIATION 35.37 / CH
 34. DÉVIATION 35.37 / CH

35. DÉVIATION 35.37 / CH
 36. DÉVIATION 35.37 / CH
 37. DÉVIATION 35.37 / CH

38. DÉVIATION 35.37 / CH
 39. DÉVIATION 35.37 / CH
 40. DÉVIATION 35.37 / CH

41. DÉVIATION 35.37 / CH
 42. DÉVIATION 35.37 / CH
 43. DÉVIATION 35.37 / CH

44. DÉVIATION 35.37 / CH
 45. DÉVIATION 35.37 / CH
 46. DÉVIATION 35.37 / CH

47. DÉVIATION 35.37 / CH
 48. DÉVIATION 35.37 / CH
 49. DÉVIATION 35.37 / CH

50. DÉVIATION 35.37 / CH
 51. DÉVIATION 35.37 / CH
 52. DÉVIATION 35.37 / CH

53. DÉVIATION 35.37 / CH
 54. DÉVIATION 35.37 / CH
 55. DÉVIATION 35.37 / CH

56. DÉVIATION 35.37 / CH
 57. DÉVIATION 35.37 / CH
 58. DÉVIATION 35.37 / CH

59. DÉVIATION 35.37 / CH
 60. DÉVIATION 35.37 / CH
 61. DÉVIATION 35.37 / CH

62. DÉVIATION 35.37 / CH
 63. DÉVIATION 35.37 / CH
 64. DÉVIATION 35.37 / CH

65. DÉVIATION 35.37 / CH
 66. DÉVIATION 35.37 / CH
 67. DÉVIATION 35.37 / CH

68. DÉVIATION 35.37 / CH
 69. DÉVIATION 35.37 / CH
 70. DÉVIATION 35.37 / CH

71. DÉVIATION 35.37 / CH
 72. DÉVIATION 35.37 / CH
 73. DÉVIATION 35.37 / CH

74. DÉVIATION 35.37 / CH
 75. DÉVIATION 35.37 / CH
 76. DÉVIATION 35.37 / CH

77. DÉVIATION 35.37 / CH
 78. DÉVIATION 35.37 / CH
 79. DÉVIATION 35.37 / CH

80. DÉVIATION 35.37 / CH
 81. DÉVIATION 35.37 / CH
 82. DÉVIATION 35.37 / CH

83. DÉVIATION 35.37 / CH
 84. DÉVIATION 35.37 / CH
 85. DÉVIATION 35.37 / CH

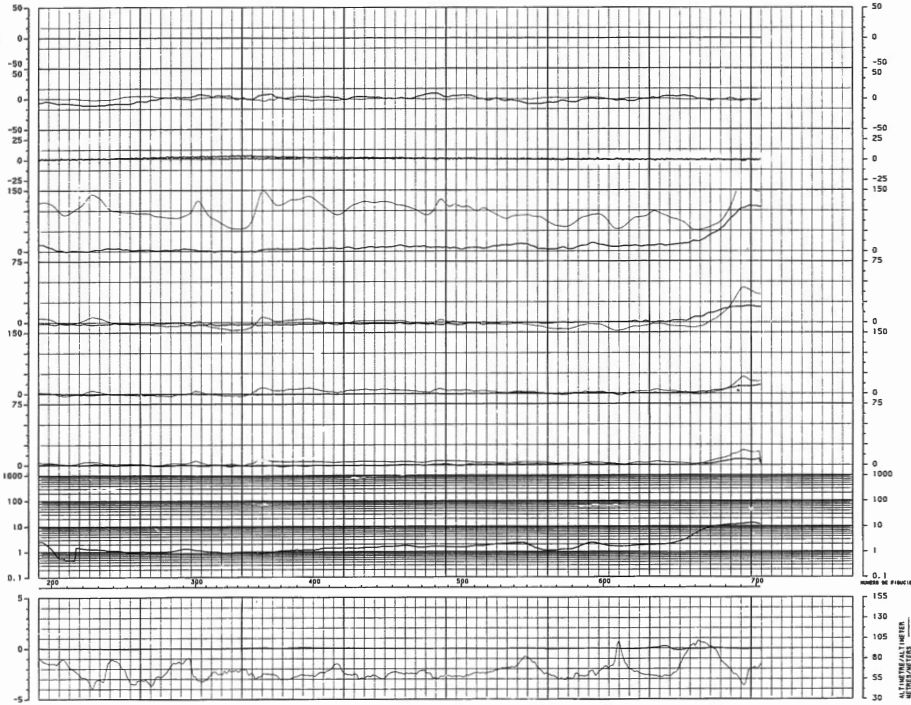
86. DÉVIATION 35.37 / CH
 87. DÉVIATION 35.37 / CH
 88. DÉVIATION 35.37 / CH

89. DÉVIATION 35.37 / CH
 90. DÉVIATION 35.37 / CH
 91. DÉVIATION 35.37 / CH

92. DÉVIATION 35.37 / CH
 93. DÉVIATION 35.37 / CH
 94. DÉVIATION 35.37 / CH

95. DÉVIATION 35.37 / CH
 96. DÉVIATION 35.37 / CH
 97. DÉVIATION 35.37 / CH

98. DÉVIATION 35.37 / CH
 99. DÉVIATION 35.37 / CH
 100. DÉVIATION 35.37 / CH



LIGNE : 10751
 LINE : 10751

CHAMP TOTAL
 TOTAL FIELD

QUADRATURE

PHASE # FILTERED
 IMPHASE # FILTERED

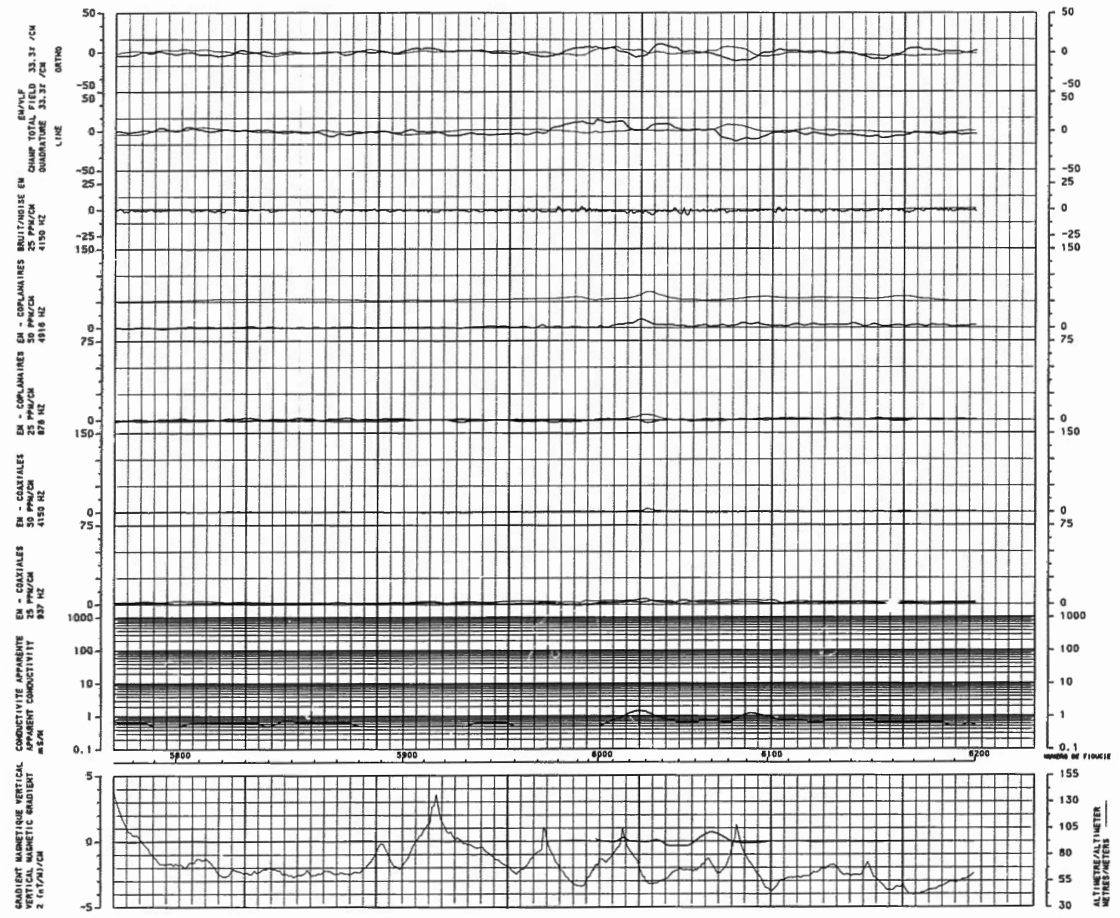
QUADRATURE # FILTERED
 QUADRATURE # FILTERED

ECHELLE
 SCALE 1:20000

12 JAN 1986

VOL NO: 28
 FLIÈRE: 28

REGION DE PORT-DANIEL
 SURVOL ET COMPILATION
 PAR
 LES RELEVÉS GEOPHYSIQUES INC.



LIGNE : 10802
 LINE : 10802

CHAMP TOTAL ———
 TOTAL FIELD

QUADRATURE ———

PHASE FILTREE ———
 IMPHASE FILTERED

QUADRATURE FILTREE ———
 QUADRATURE FILTERED

ECHELLE 1:20000
 SCALE

10 DEC 1987

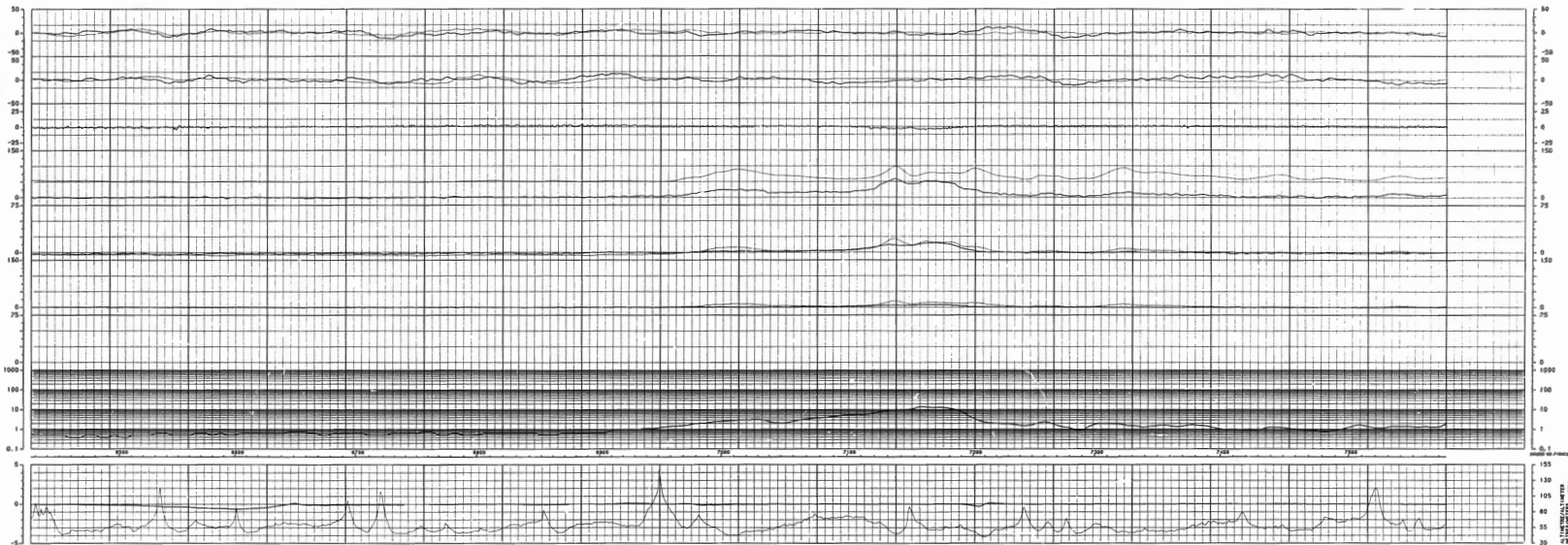
VOL NO: 11
 FLIGHT: 11

REGION DE PORT-DANIEL

SURVOL ET COMPILATION
 PAR

LES RELEVES GEOPHYSIQUES INC.

WELLING NUMBER: 10812
DATE: 10 DEC 1987
FLIGHT: 11
REGION: PORT-DANIEL



LIGNE : 10812

CHAMP TOTAL

TOTAL FIELD

QUANTUM FILTERED

PROSE FILTERED

UPRIARE FILTERED

QUANTUM FILTERED

QUANTUM FILTERED

ECHELLE 1:20000

10 DEC 1987

FLIGHT: 11

REGION DE PORT-DANIEL

RELEVÉ ET COMPILATION PAR

LES RELEVÉS GÉOPHYSIQUES INC.

GRADIENT MAGNETIQUE VERTICAL
 VERTICAL MAGNETIC GRADIENT
 2 (nT/m)/CM

CONDUCTIVITE APPARENTE
 APPARENT CONDUCTIVITY
 mS/M

EM - COAXIALES
 50 PPM/CM
 4150 HZ

EM - COAXIALES
 25 PPM/CM
 937 HZ

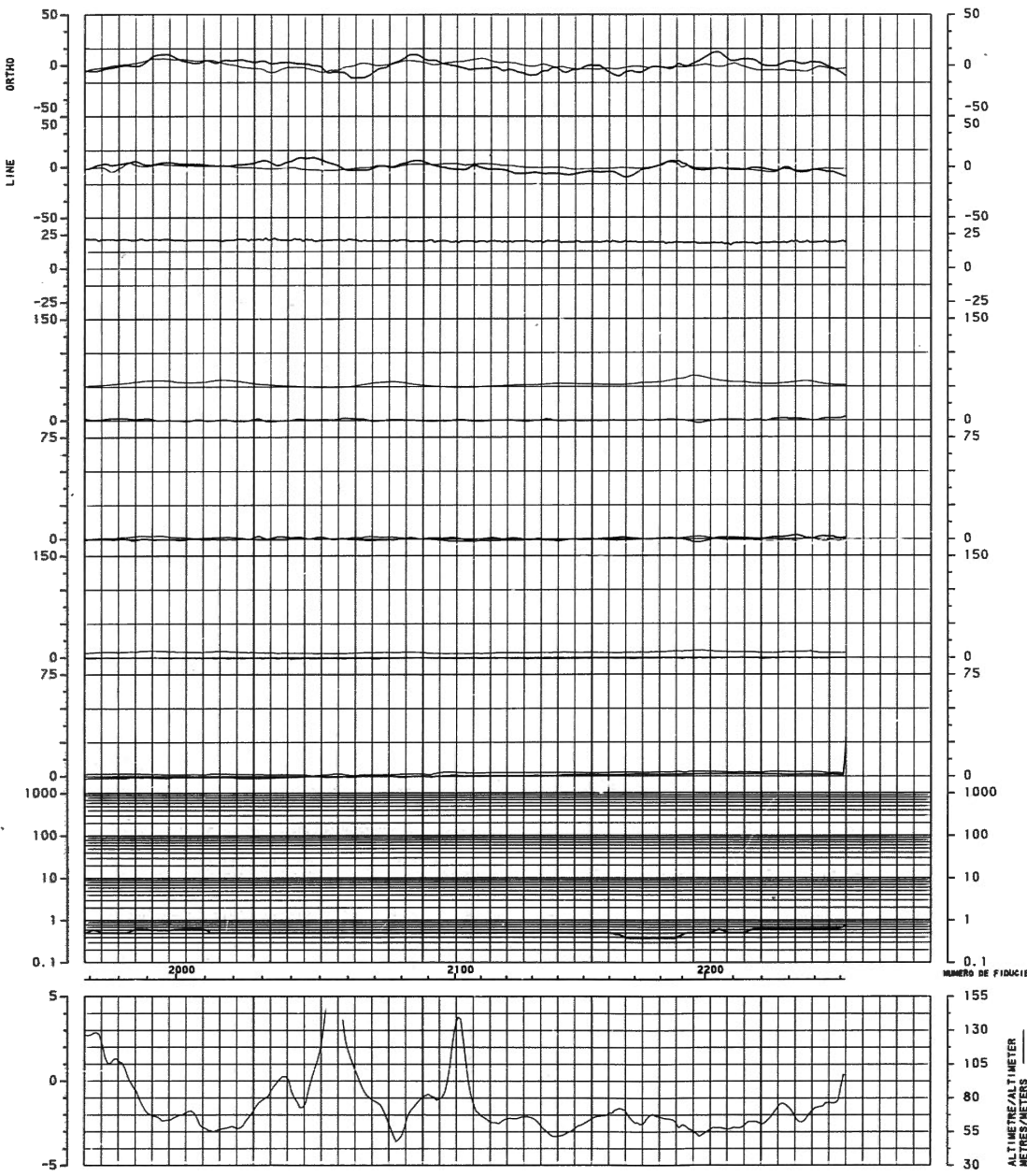
EM - COPLANAIRES
 50 PPM/CM
 878 HZ

EM - COPLANAIRES
 50 PPM/CM
 4916 HZ

BRUIT/NOISE EM
 25 PPM/CM
 4150 HZ

CHAMP TOTAL FIELD 33.33 /CM
 QUADRATURE 33.33 /CM

EM/VLF



LIGNE : 10881
LINE : 10881

CHAMP TOTAL —
 TOTAL FIELD —
 QUADRATURE —

PHASE FILTEREE —
 INPHASE FILTERED —
 QUADRATURE FILTEREE —
 QUADRATURE FILTERED —

ECHELLE 1:20000
 SCALE

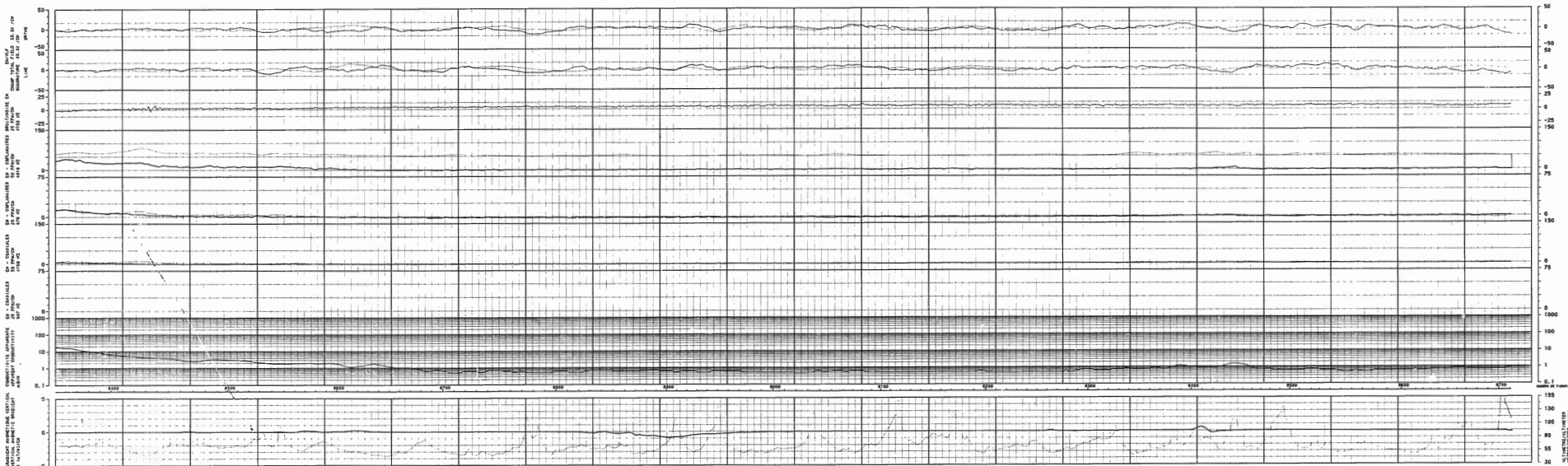
24 FEB 1988

VOL NO: 45
 FLIGHT:

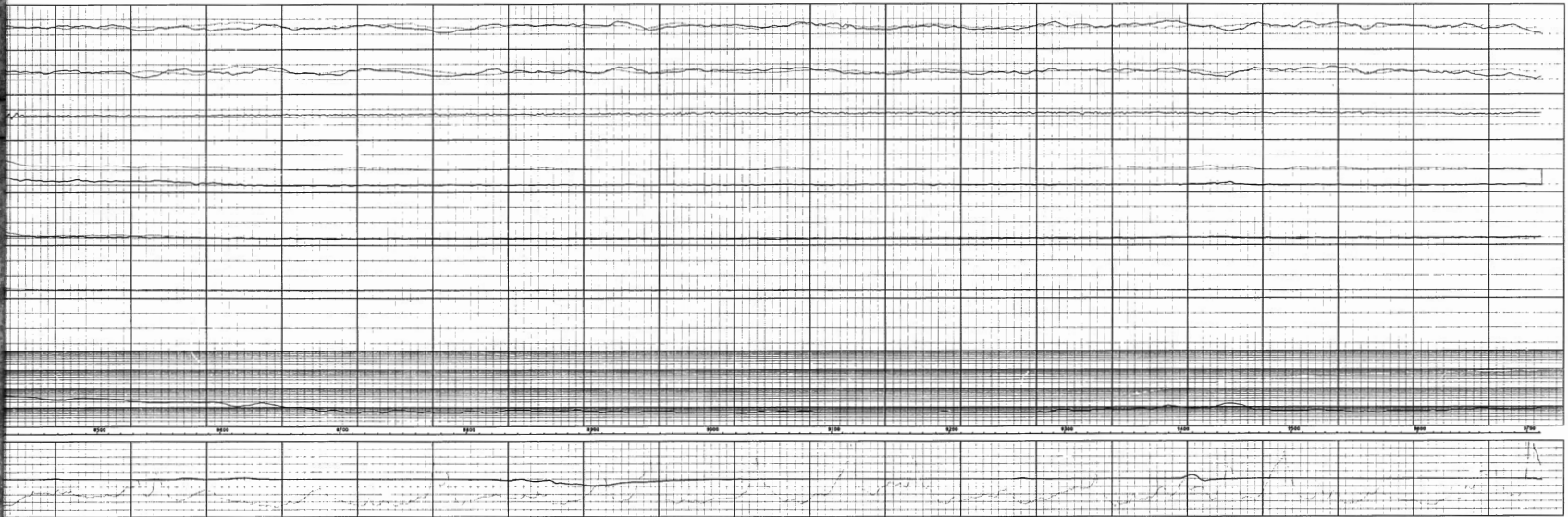
REGION DE PORT-DANIEL

SURVOL ET COMPILATION
 PAR

LES RELEVES GEOPHYSIQUES INC.



1 OF 2



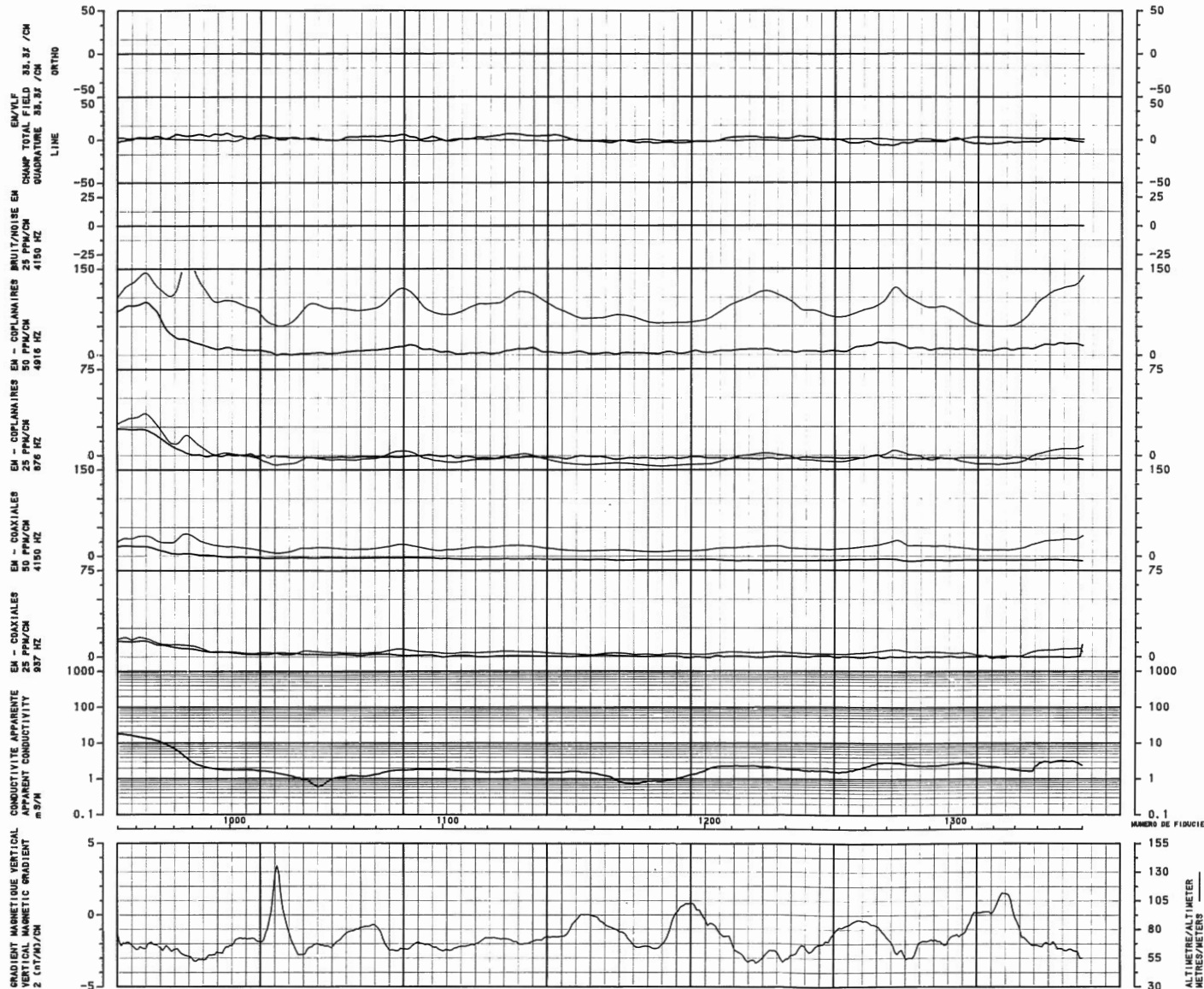
LIGNE : 10911
 LINE :

CHAMP TOTAL
 TOTAL FIELD
 MAGNETIQUE

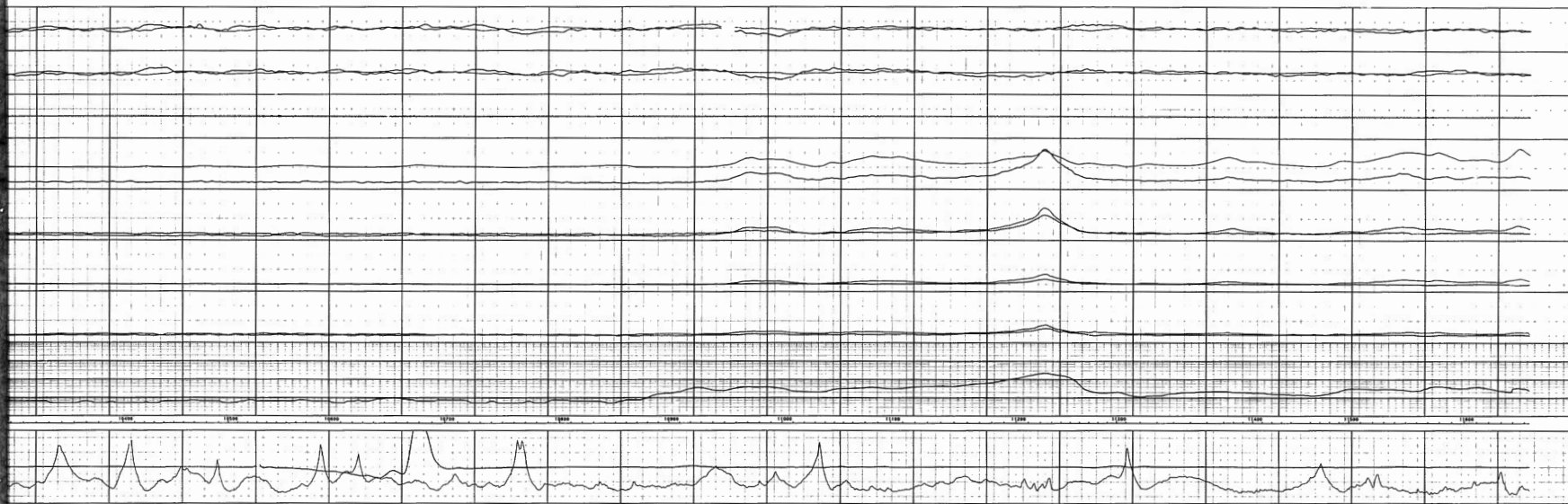
PROBE FILTERED
 IMPROBE FILTERED
 MAGNETIC FILTERED
 MAGNETIC FILTERED

ECHELLE 1:20000
 SCALE

10 DEC 1987
 JOL. 101-11
 FLS 0017
 REGION DE PORT-DANIEL
 SURVOL ET COMPILATION
 PAR
 LES RELEVES GEOPHYSIQUES INC.







LIGNE : 11002

DUMP TRAIL

TOTAL FIELD

WINDATURE

PRIME FILTER

INVERSE FILTER

DERIVATIVE FILTER

DERIVATIVE FILTER

ECHELLE 1:20000

SCALE

10 DEC 1987

VOL. NO. 11

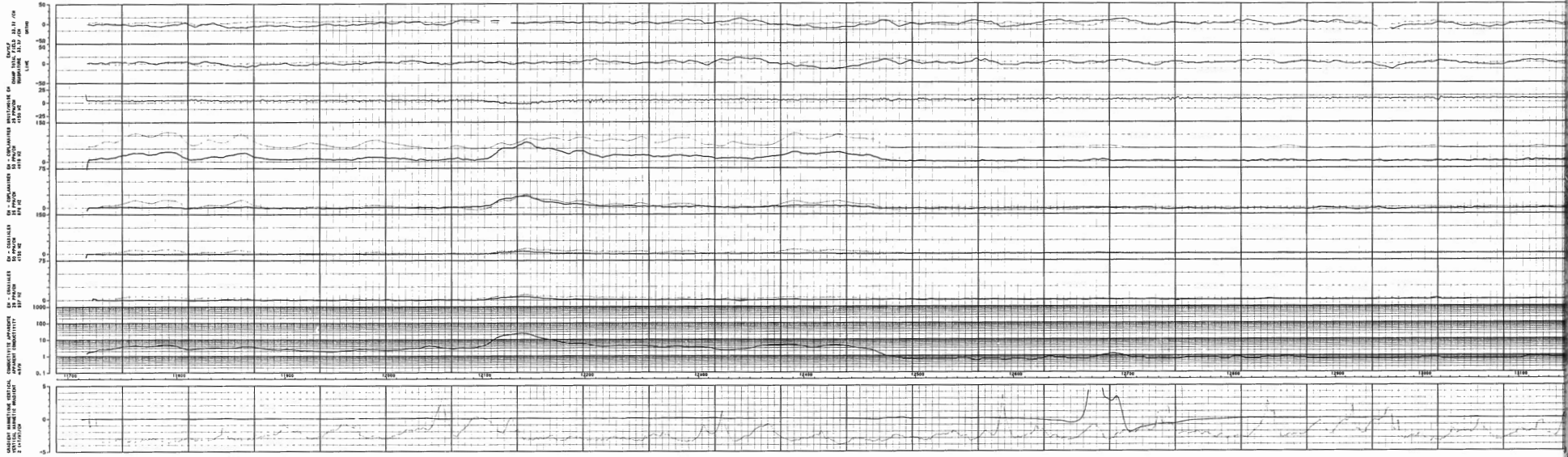
FLIGHT 11

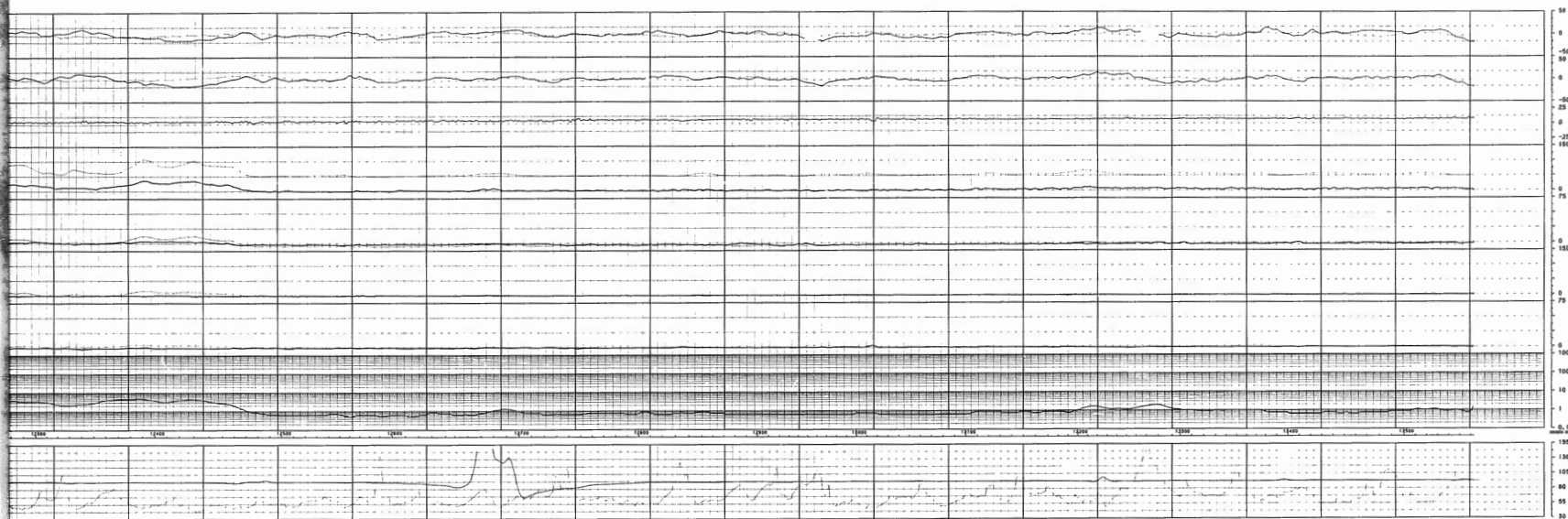
REGION DE FORT-CHAPPEL, GABRIELLE

SURVOL ET COMPILATION

PAR

LES RELEVES GEOPHYSIQUES INC.





LIGNE : 11101

HAUT FREQ. —
 BAS FREQ. —

QUANTITE —

PHASE FILTRÉE —
 AMPLITUDE FILTRÉE —
 AMPLITUDE FILTRÉE —

ÉCHELLE 1:20000

10 DEC 1987

VOL. NO. 11

FILTRÉE

RÉGION DE PORT-DANIEL

SURVOL ET COMPILATION

PAR

LES RELEVÉS GÉOPHYSIQUES INC.

2 OF 2

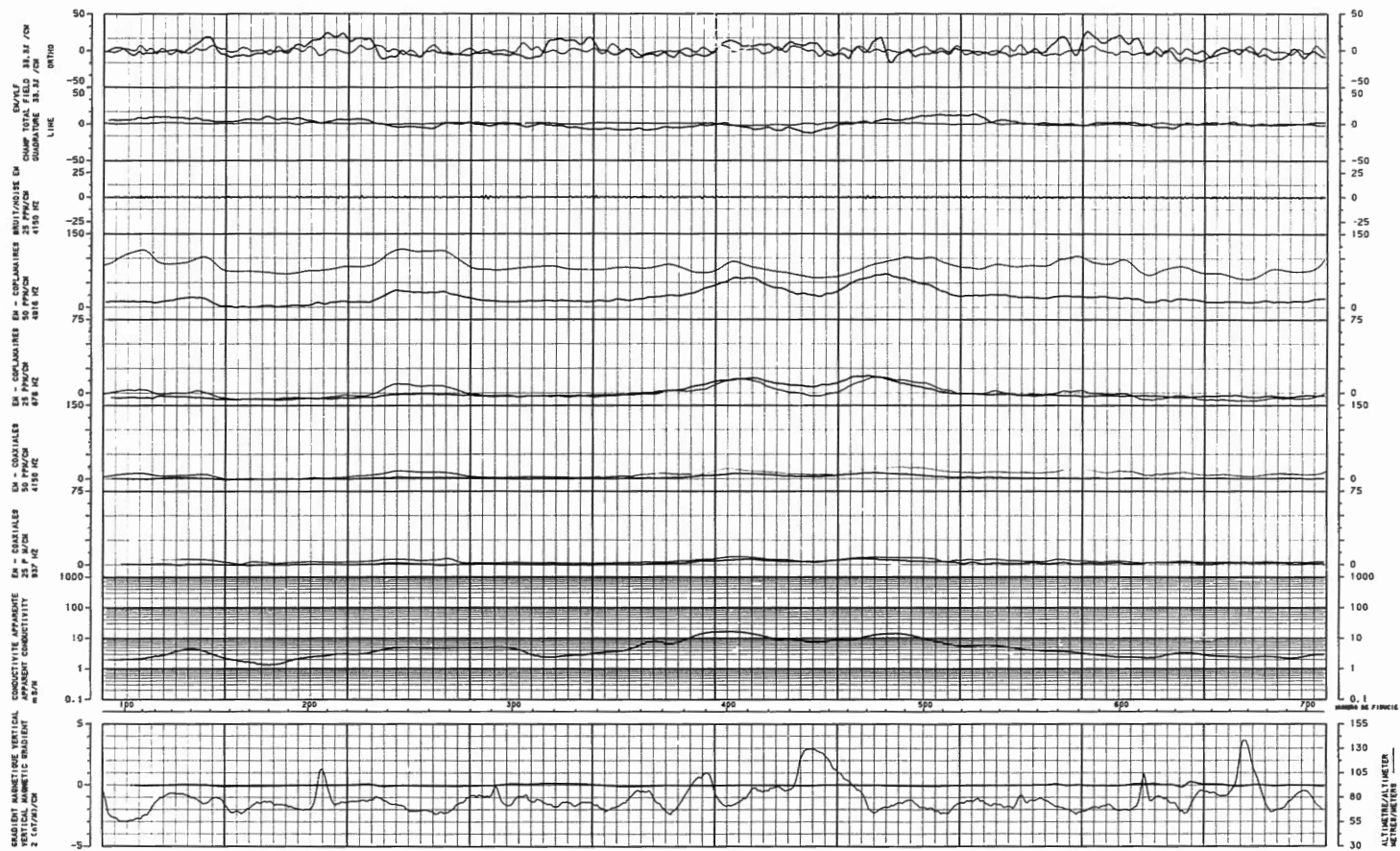




LIGNE : 11212
 LINE :

CHAMP TOTAL
 TOTAL FIELD
 MAGNETIQUE
 MAGNETIC
 PAIRE FILTRÉE
 PAIR FILTERED
 MAGNETIQUE FILTRÉE
 MAGNETIC FILTERED
 MAGNETIQUE FILTRÉE

ECHELLE 1:20000
 SCALE
 10 DEC 1987
 VOL. NO. 11
 FLIGHT
 RÉGION DE PORT-DANIEL
 REGION OF PORT-DANIEL
 SURVEIL ET COMPILATION
 SURVEILLANCE AND COMPILATION
 PAR
 BY
 LES RELEVÉS GÉOPHYSIQUES INC.



LIGNE : 11301
LINE : 11301

ECHELLE
SCALE 1:20000

1 DEC 1987

VOL NO: 12
FLIGHT

REGION DE PORT-DANIEL

SURVOL ET COMPILATION
PAR

LES RELEVES GEOPHYSIQUES INC



LIGNE : 11311
 LINE :

CHAMP TOTAL —
 TOTAL FIELD —
 QUADRATURE —

PHASE FILTRÉE —
 PHASE FILTERED —
 QUADRATURE FILTRÉE —
 QUADRATURE FILTERED —

ECHELLE
 SCALE 1:20000

10 DEC 1987
 VOL NO: 12
 FLIGHT:

REGION DE PORT-DANIEL

SURVOL ET COMPILATION
 PAR

LES RELEVÉS GÉOPHYSIQUES INC.

GRADIENT MAGNETIQUE VERTICAL
 VERTICAL MAGNETIC GRADIENT
 2 (nT/m)/CH

CONDUCTIVITE APPARENTE
 APPARENT CONDUCTIVITY
 mS/M

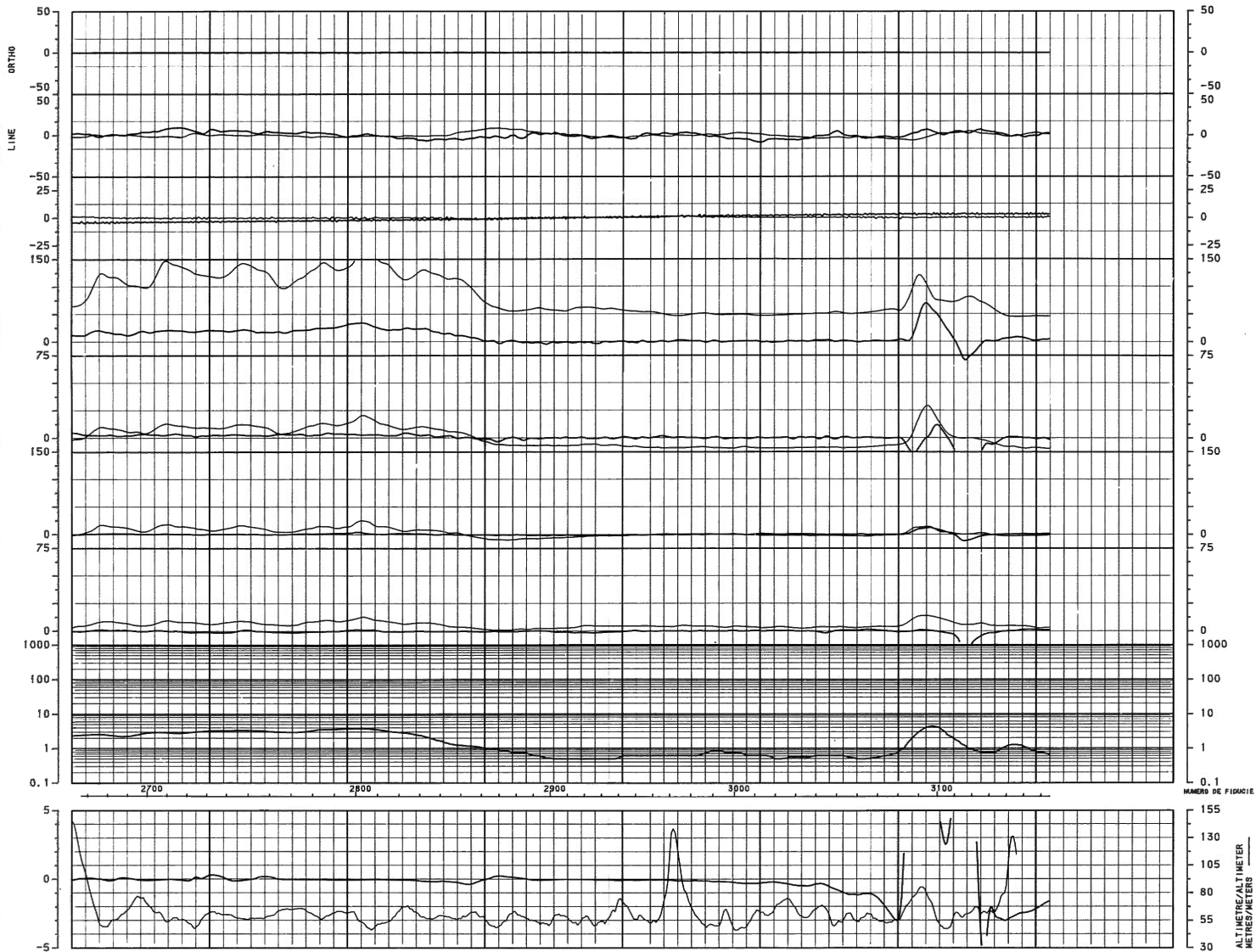
EN - COAXIALES
 EN - COAXIALS
 25 PPM/CM
 937 HZ

EN - COPLANAIRES
 EN - COPLANARIES
 50 PPM/CM
 4150 HZ

EN - COPLANAIRES
 EN - COPLANARIES
 50 PPM/CM
 4916 HZ

BRUIT/NOISE
 25 PPM/CM
 4150 HZ

CHAMP TOTAL FIELD 33.3I /CH
 CHAMP QUADRATURE 33.3I /CH



LIGNE : 11351
 LINE : 11351

CHAMP TOTAL
 TOTAL FIELD

QUADRATURE

PHASE FILTREE
 INPHASE FILTERED

QUADRATURE FILTREE
 QUADRATURE FILTERED

ECHELLE 1:20000
 SCALE 1:20000

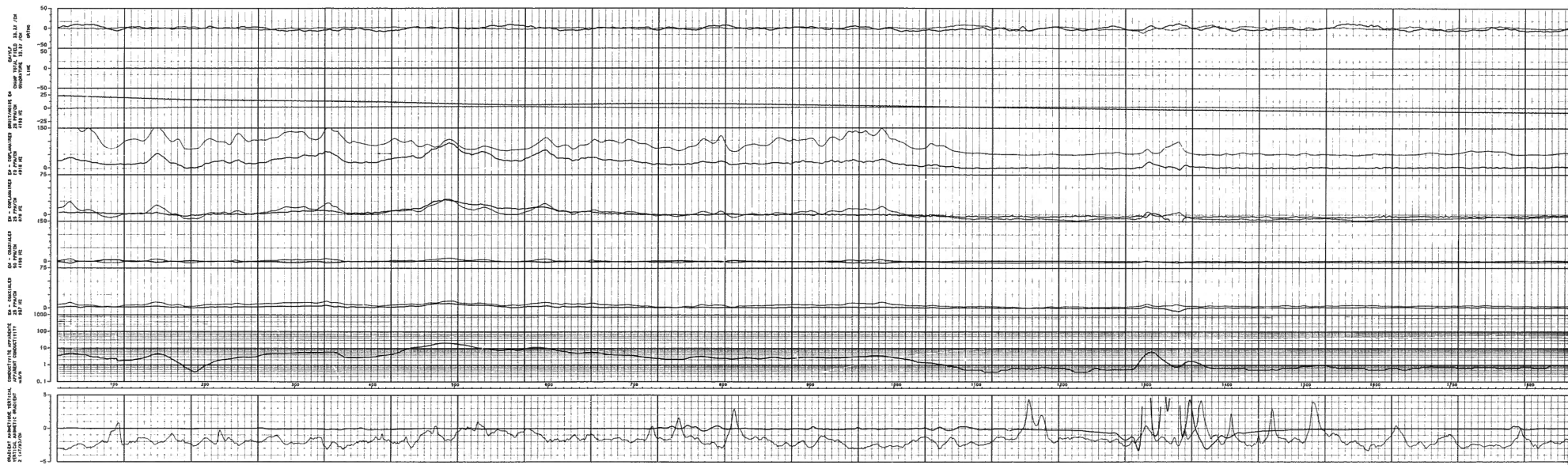
12 JAN 1988

VOL NO: 28
 FLIGHT: 28

REGION DE PORT-DANIEL

SURVOL ET COMPILATION
 PAR

LES RELEVES GEOPHYSIQUES INC.





LIGNE : 11411

GROUP TOTAL
TOTAL FIELD
MAGNETIC

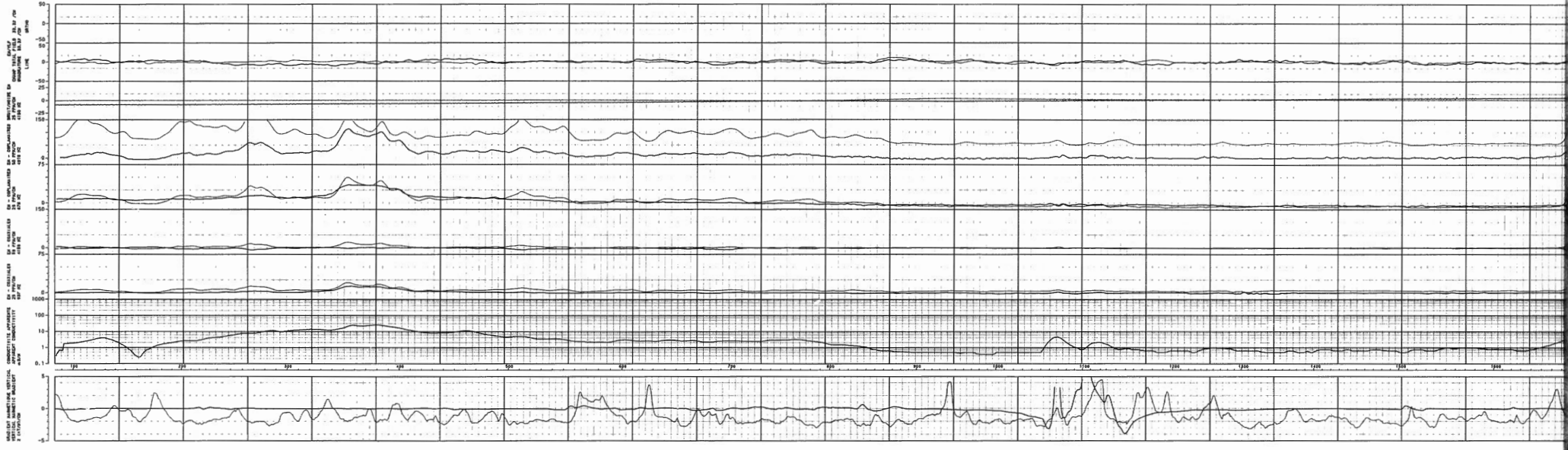
PHASE FILTERED
MAGNETIC FILTERED
MAGNETIC FILTERED

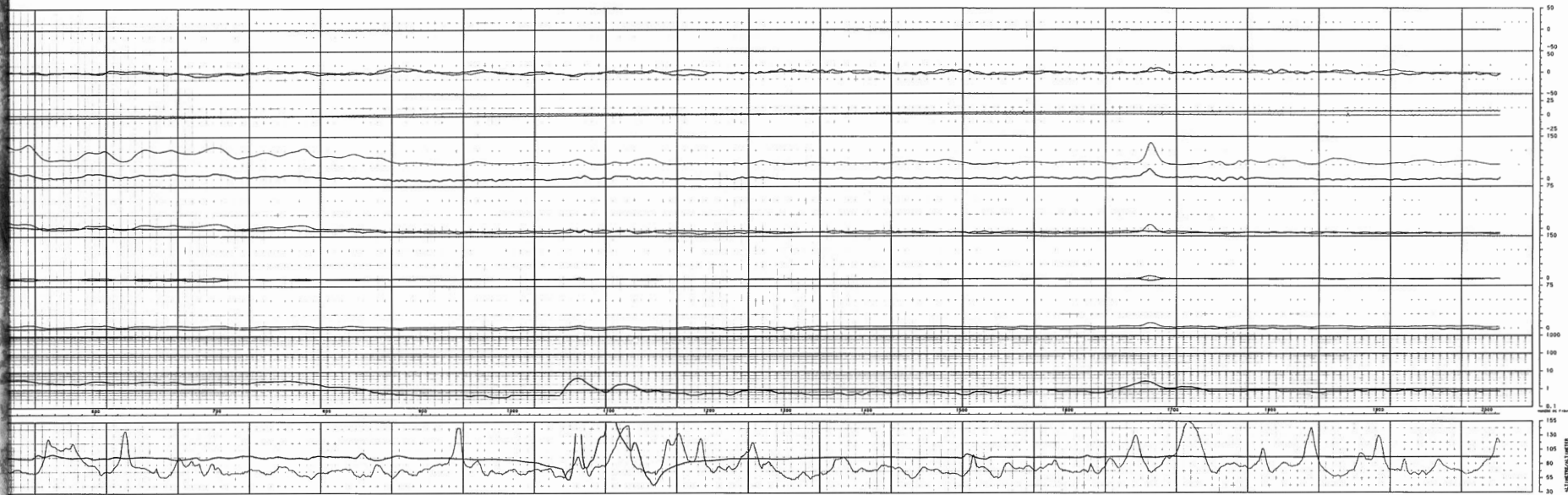
EDMELLE
SCALE 1:20000

14 DEC 1987
VOL. NO. 13

REGION DE SAINT-DAMIER
SURVEIL ET COMPILATION
PAR
LES RELEVÉS GÉOPHYSIQUES INC.

2 OF 2





LIGNE : 11501
 LINE : 11501

COMP. FETAL
 FETAL FIELD
 MAGNITUDE

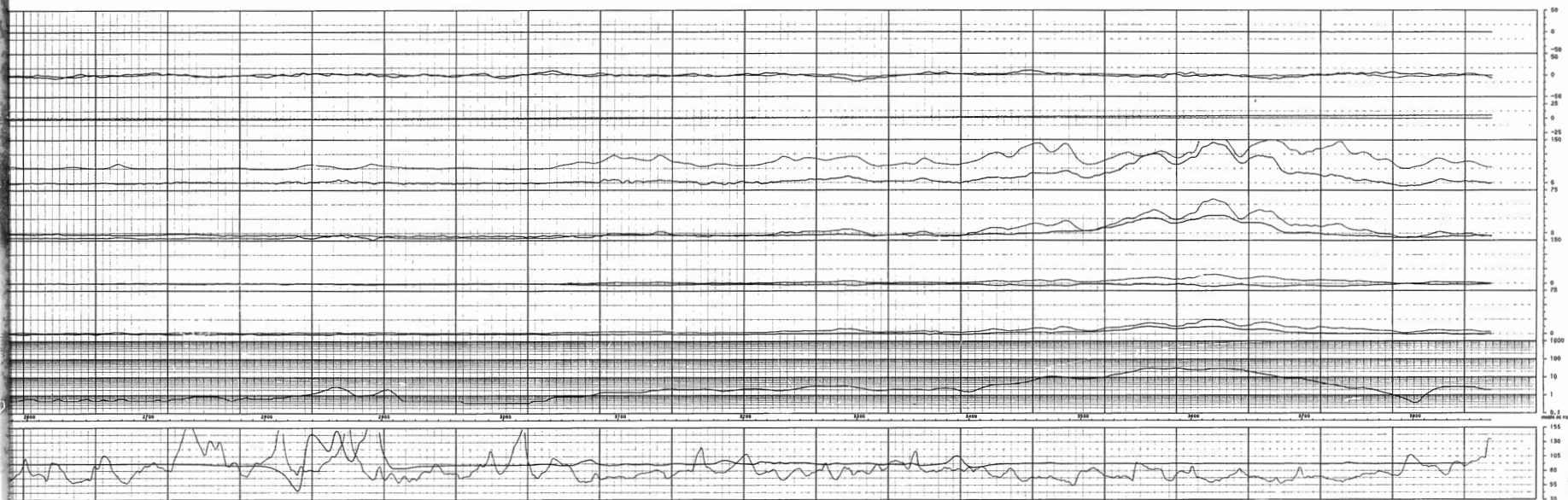
PHASE FILTERED
 HORIZONTAL FILTERED
 MAGNITUDE FILTERED
 MAGNITUDE FILTERED

ECHELLE
 SCALE 1:20000
 15 DEC 1987

VOL. NO. 14
 FLEURY
 REGION DE PORT-DANIEL

SURVEY ET COMPILATION
 PAR
 LES RELEVÉS GÉOPHYSIQUES INC.





LIGNE : 11602
LINE :

CHAMP TETIC

TETIC FIELD

SIGNATURE

PURE FILTER

IMPURE FILTER

SIGNATURE FILTER

SIGNATURE FILTERED

ECHELLE

SCALE 1:20000

15 DEC 1987

VOL. NO. 14

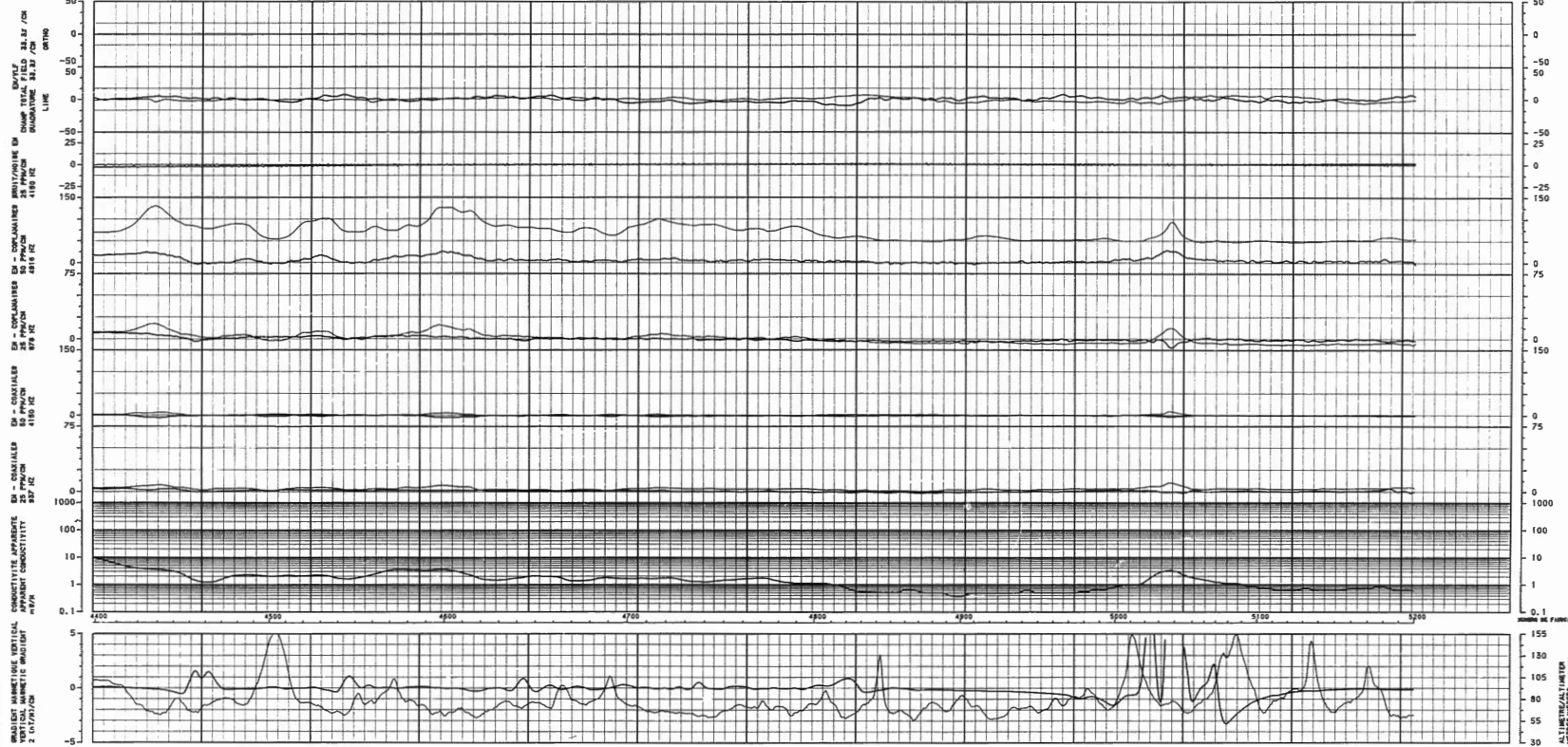
FLIGHT 14

REGION DE PORT-DANIEL

SURVO. ET COMPILATION

PAR

LES RELEVES GEOPHYSIQUES INC.



LIGNE : 11701

CHAMP TOTAL
TOTAL FIELD

QUADRATURE

PHASE FILTRED
INPHASE FILTRED

QUADRATURE FILTRED
QUADRATURE FILTRED

ECHELLE
SCALE 1:20000

15 DEC 1987

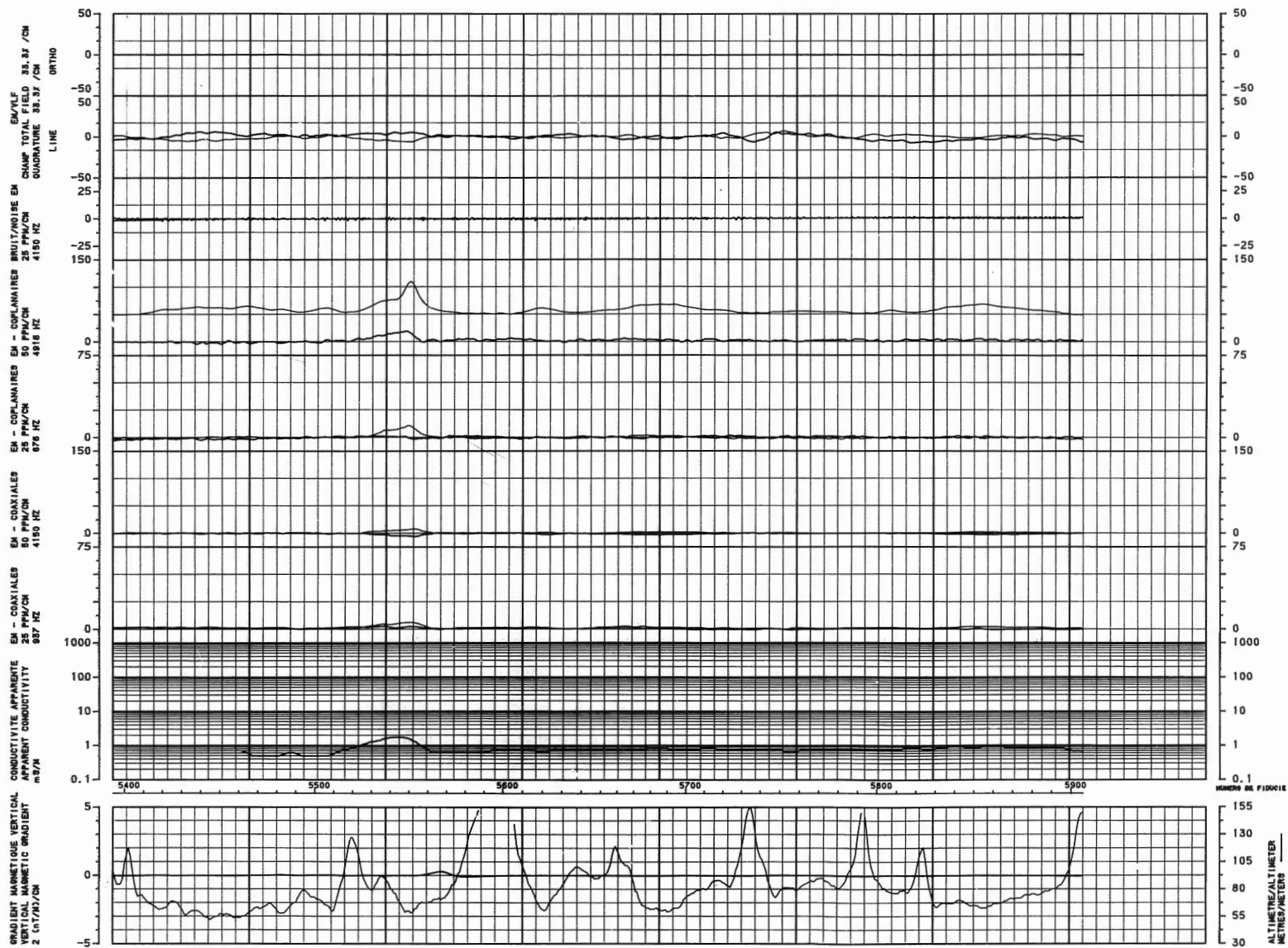
VOL NO: 14

FLIGHT:

REGION DE PORT-DANIEL

SURVOL ET COMPILATION
PAR

LES RELEVES GEOPHYSIQUES INC.



LIGNE : 11711
 LINE :

CHAMP TOTAL
 TOTAL FIELD

QUADRATURE

PHASE FILTREE
 INPHASE FILTERED

QUADRATURE FILTREE
 QUADRATURE FILTERED

ECHELLE 1:20000
 SCALE

15 DEC 1987

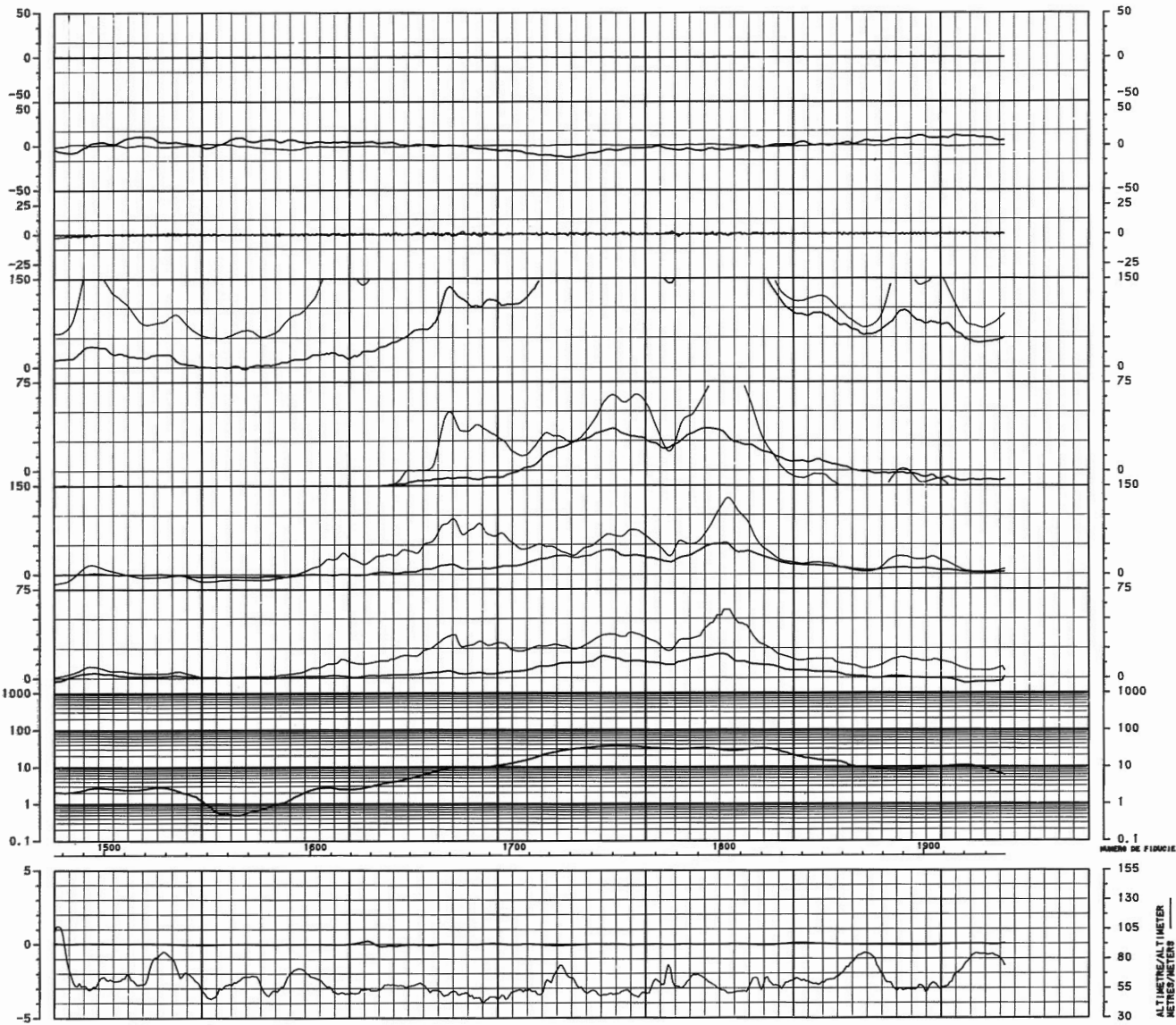
VOL NO: 14
 FLIGHT:

REGION DE PORT-DANIEL

SURVOL ET COMPILATION
 PAR

LES RELEVES GEOPHYSIQUES INC.

GRADIENT MAGNETIQUE VERTICAL
 VERTICAL MAGNETIC GRADIENT
 2 GAUSS/GM
 EN - COAXIALES
 50 PPM/CH
 4150 HZ
 CONDUCTIVITE APPARENTE
 APPARENT CONDUCTIVITY
 MB/M
 EN - COAXIALES
 25 PPM/CH
 987 HZ
 EN - COPLANAIRES
 50 PPM/CH
 4916 HZ
 EN - COPLANAIRES
 25 PPM/CH
 4190 HZ
 EN/MLF
 CHAMP TOTAL FIELD 35.3f /CH
 QUADRATURE 35.3f /CH
 LINE
 ORTHO



LIGNE : 11751
LINE :

CHAMP TOTAL
TOTAL FIELD

QUADRATURE

PHASE FILTREE
INPHASE FILTERED

QUADRATURE FILTREE
QUADRATURE FILTERED

ECHELLE
SCALE 1:20000

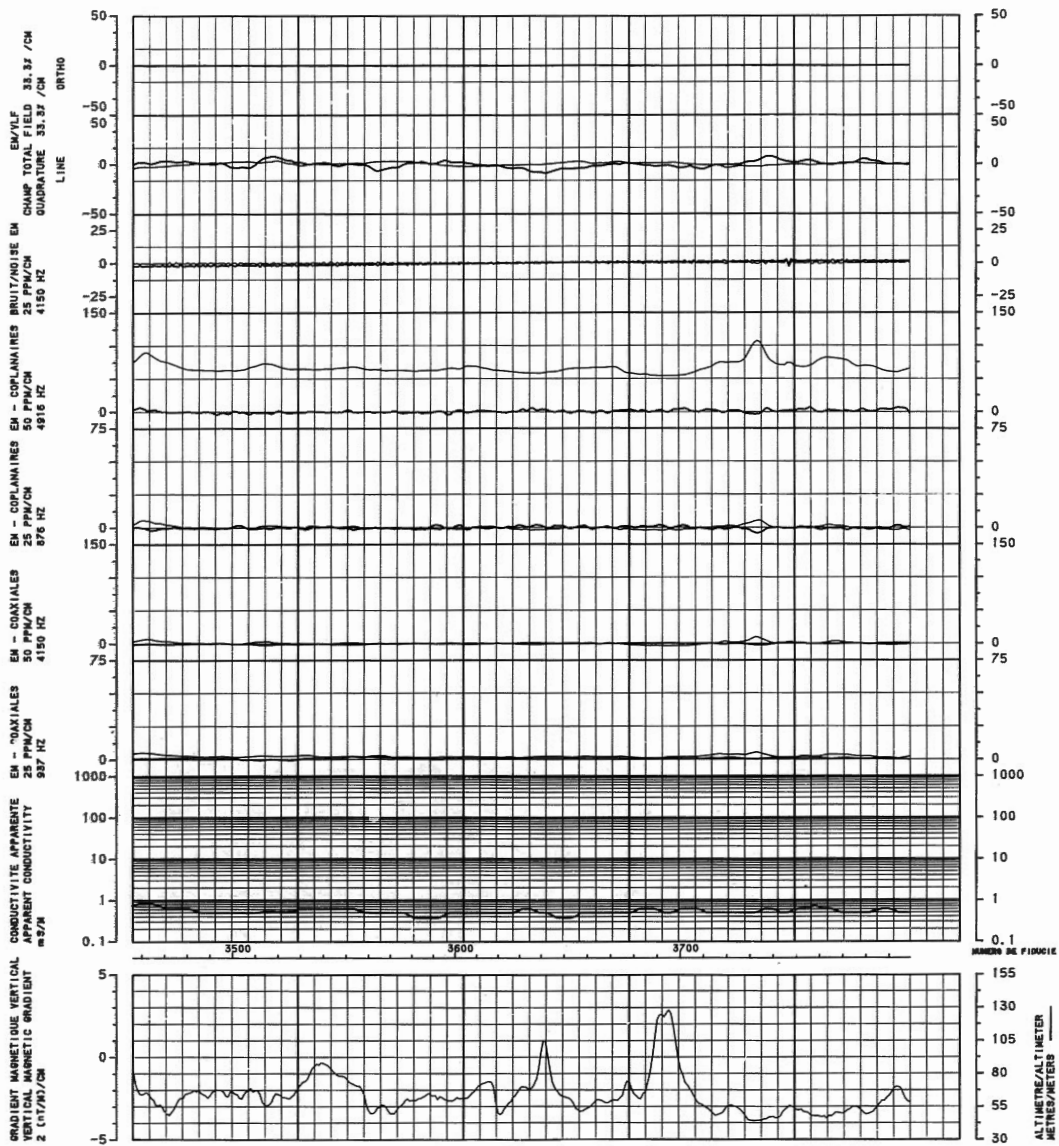
12 JAN 1988

VOL NO: 28
FLIGHT:

REGION DE PORT-DANIEL

SURVOL ET COMPILATION
PAR

LES RELEVES GEOPHYSIQUES INC.



LIGNE : 11761
 LINE :

CHAMP TOTAL
 TOTAL FIELD

QUADRATURE

PHASE FILTREE
 INPHASE FILTERED

QUADRATURE FILTREE
 QUADRATURE FILTERED

ECHELLE 1:20000
 SCALE

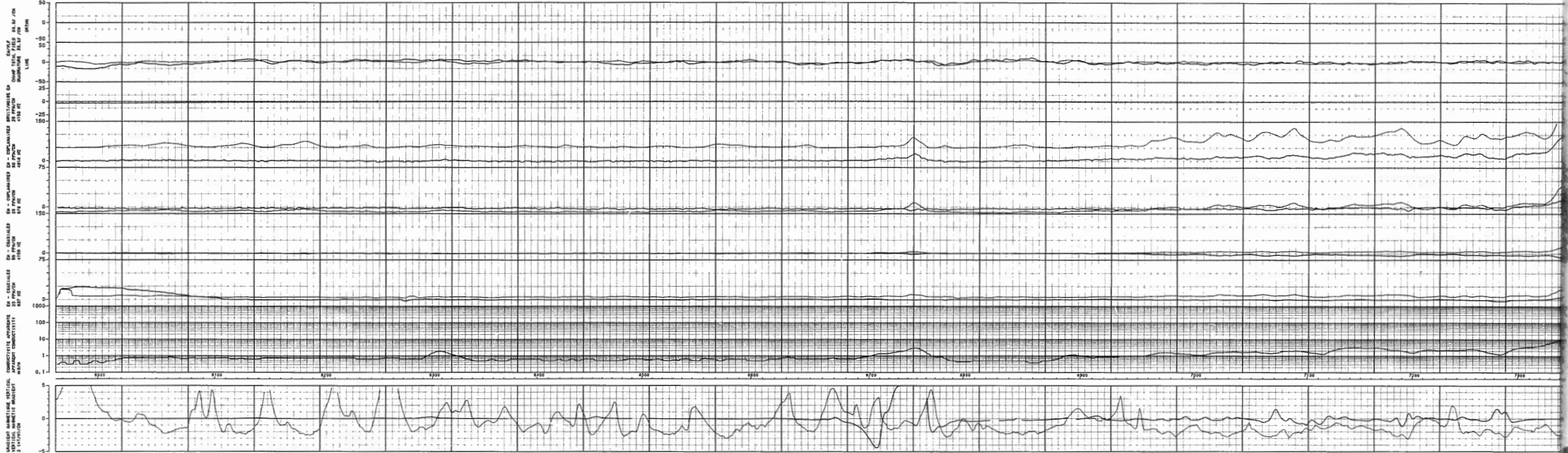
12 JAN 1988

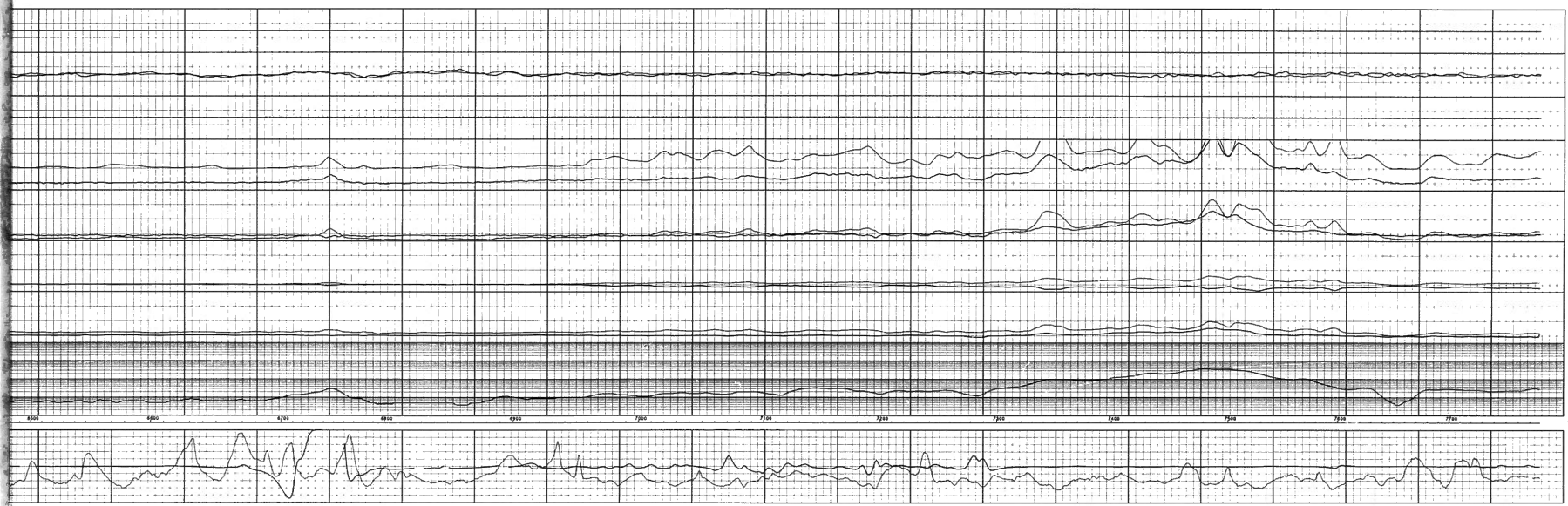
VOL NO: 28
 FLIGHT:

REGION DE PORT-DANIEL

SURVOL ET COMPILATION
 PAR

LES RELEVES GEOPHYSIQUES INC.



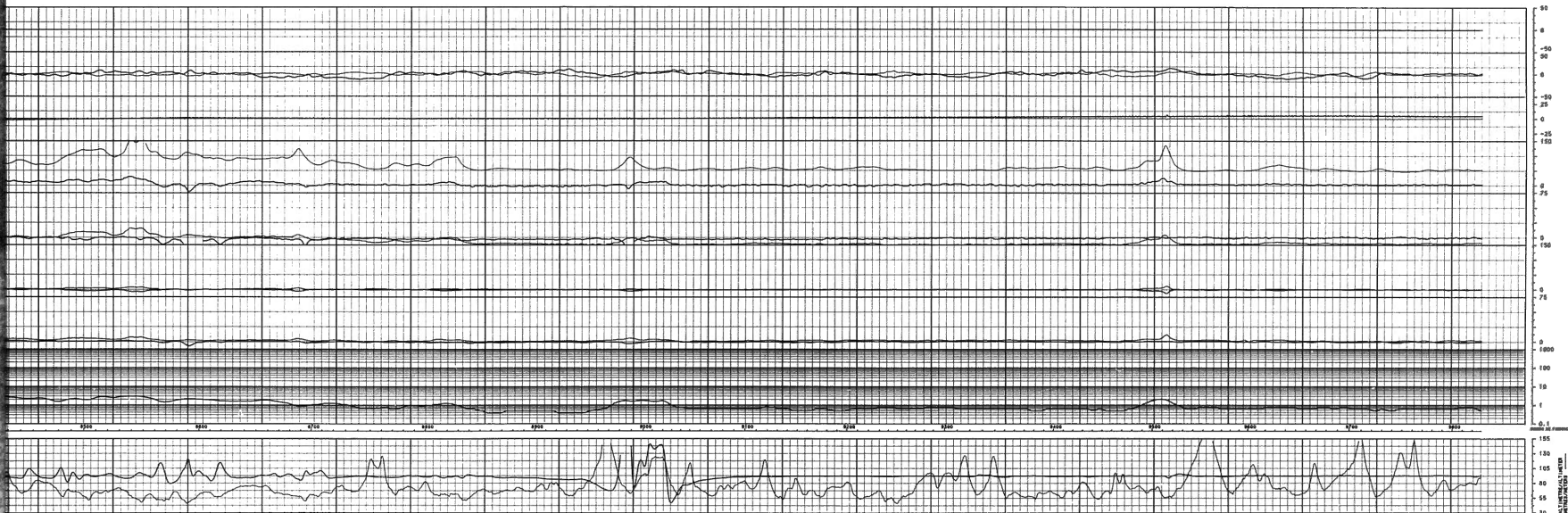


LIGNE : 11802
 LINE : 11802

ORIGINE TRAC —
 TOTAL FIELD —
 SIGNAL LINE —
 PHASE FILTERED —
 IMPULSE FILTERED —
 MAGNITUDE FILTERED —
 MAGNITUDE FILTERING —

EDMELLE
 SCALE 1:20000
 15 DEC 1987
 VOL. NO. 14
 FIL. NO. 14
 REGION DE PORT-DANIEL
 SURVEY ET COMPILATION
 PAR
 LES RELEVÉS GÉOPHYSIQUES INC.





LIGNE : 11901

CHAMP TOTAL

TOTAL FIELD

ANAMORPHOSE

POLE FILTRE

POLE FILTER

ANAMORPHOSE FILTRES

ANAMORPHOSE FILTERS

ECHELLE

SCALE

1:20000

19 DEC 1987

TREUIL

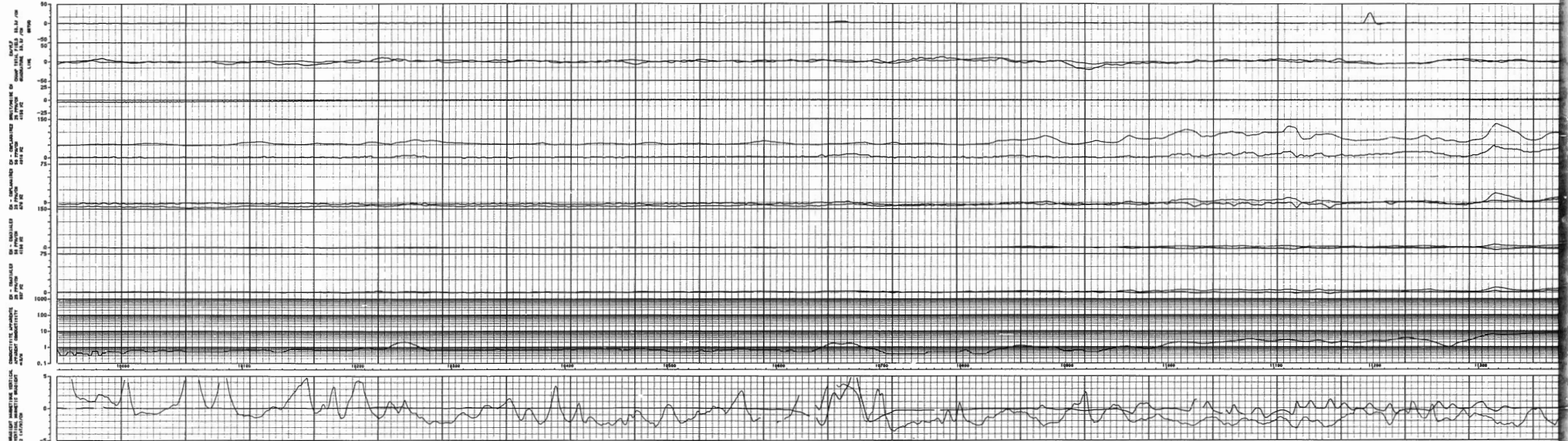
FLIANT 14

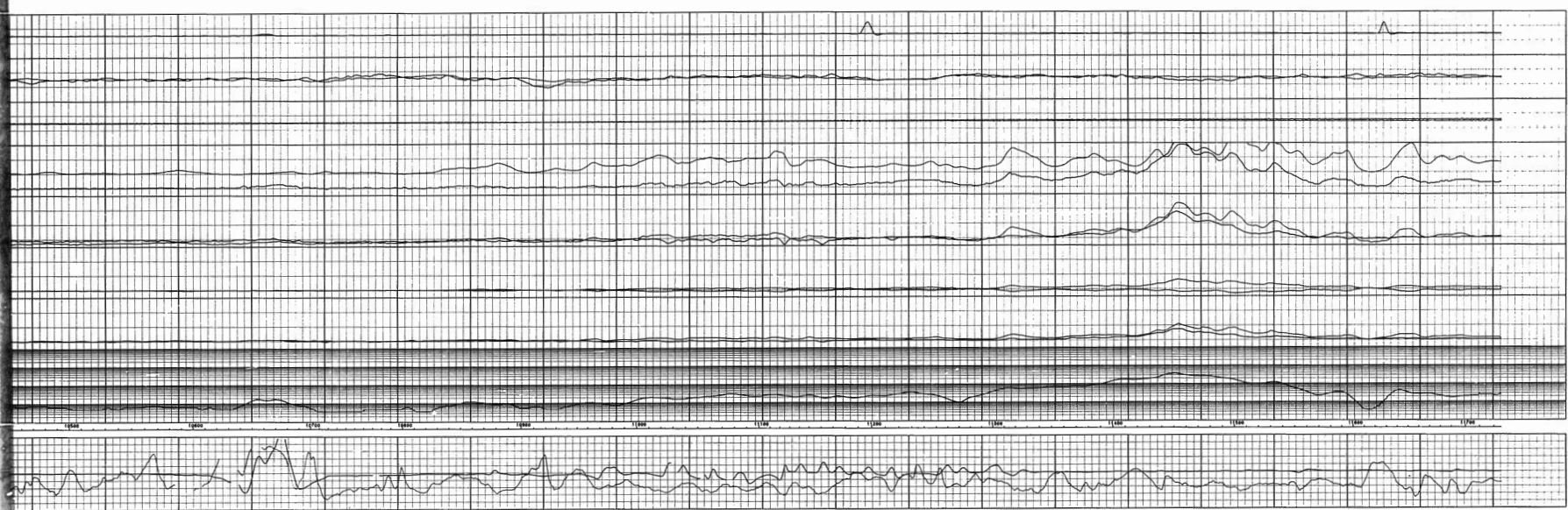
MERION DE PORT-DAMIEL

SURVOL ET COMPILATION

PAR

LES RELEVÉS GEOPHYSIQUES INC.



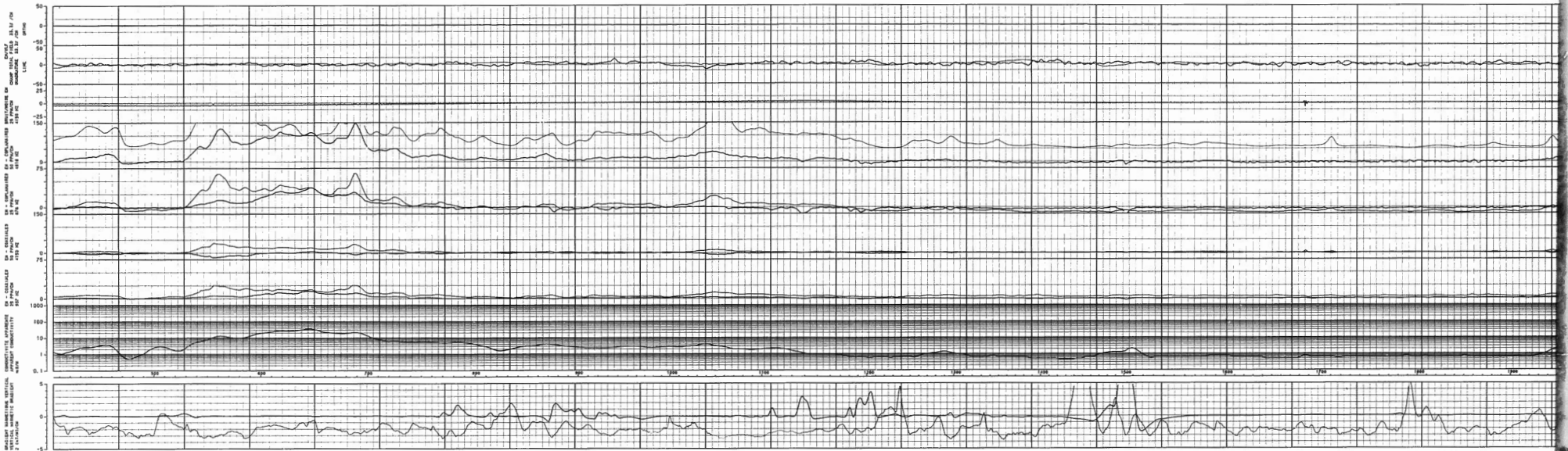


LIGNE : 12002

COUP TEST
TEST FILM
SIGNATURE

POUR FILTRER
OPTIQUE FILTRER
SIGNATURE FILTRER
SIGNATURE FILTRER

ECHELLE 1:20000
SCALE
15 DEC 1987
SOL. 102-14
FILMEX
SERVISE DE FORT-GARIEL
REVUE ET COMPIATION
PAR
LES RELEVES GEOPHYSIQUES INC.

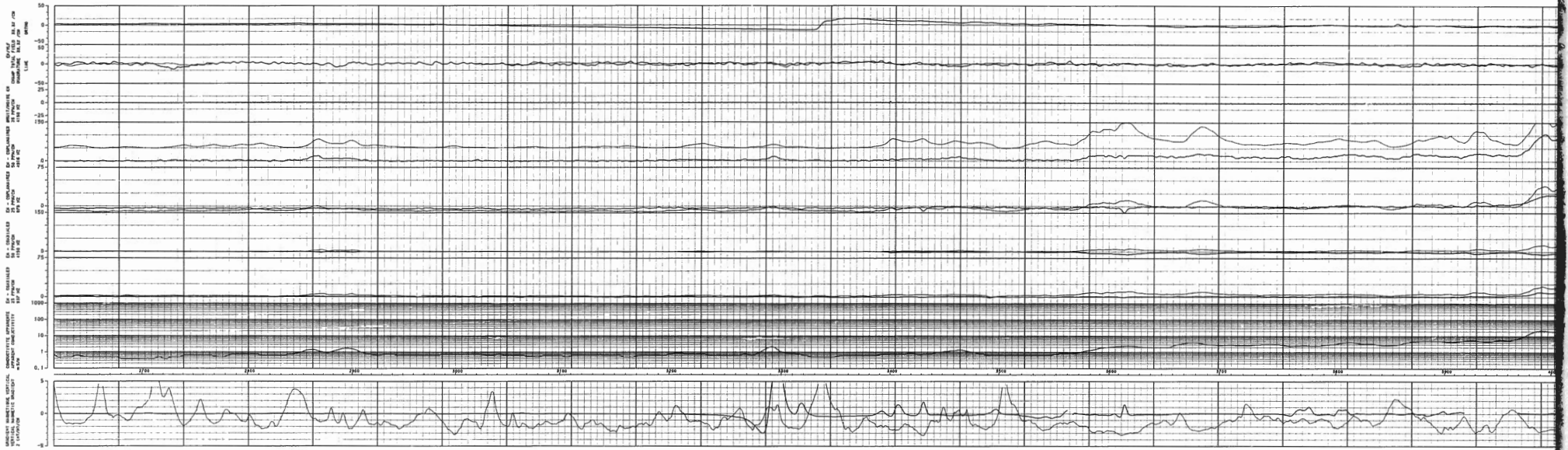


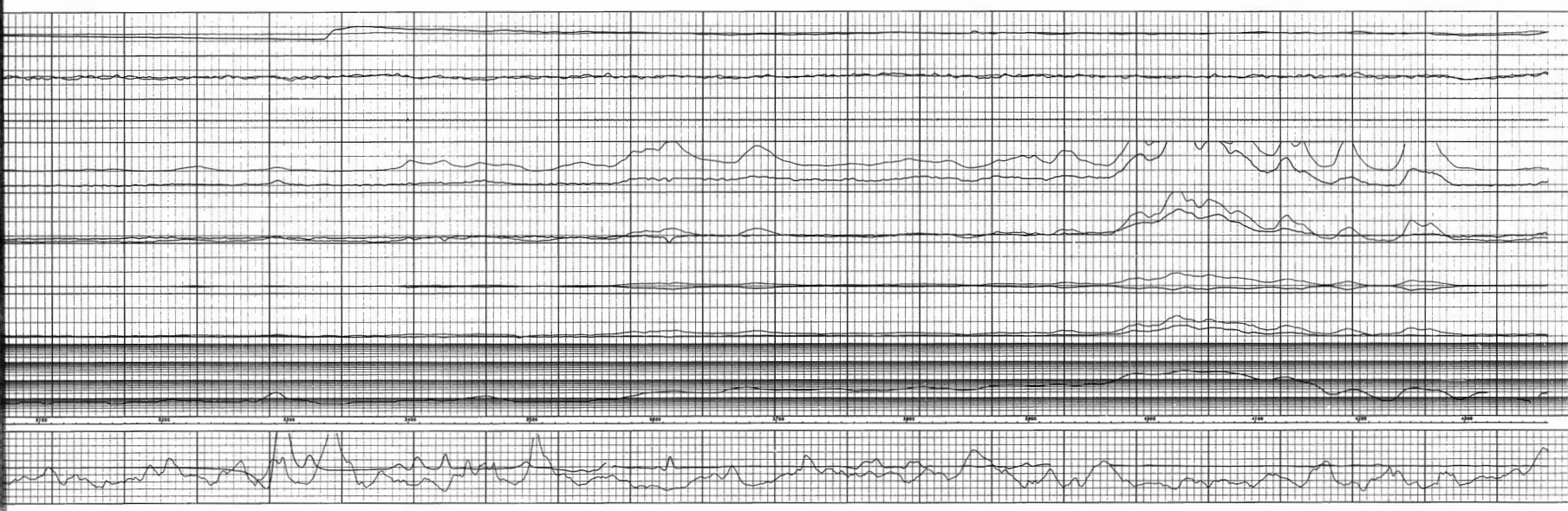


LIGNE : 12111
 LINE :

GROUP TOTAL —
 TOTAL FIELD —
 QUADRATURE —
 PHASE FILTERED —
 IMPULSE FILTERED —
 QUADRATURE FILTERED —
 QUADRATURE FILTERED —

ECHELLE 1:20000
 SCALE
 15 DEC 1967
 VOL. NO. 15
 FLIGHT 15
 REGION DE PORT-DANTHEL
 SURVOL ET COMPILATION
 PAR
 LES RELEVÉS GÉOPHYSIQUES INC.





90
0
-50
90
0
-25
25
0
-25
250
0
75
0
150
0
75
0
1000
100
10
1
0.1
100
100
100
90
80
70
60
50
40

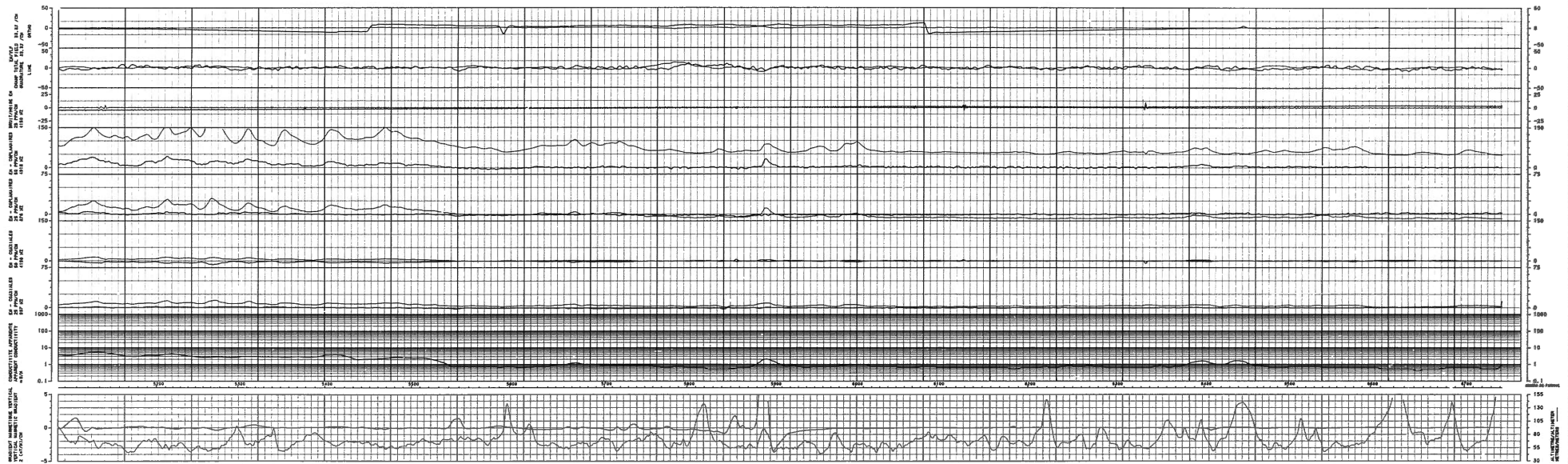
LIGNE : 12212
LINE : 12212

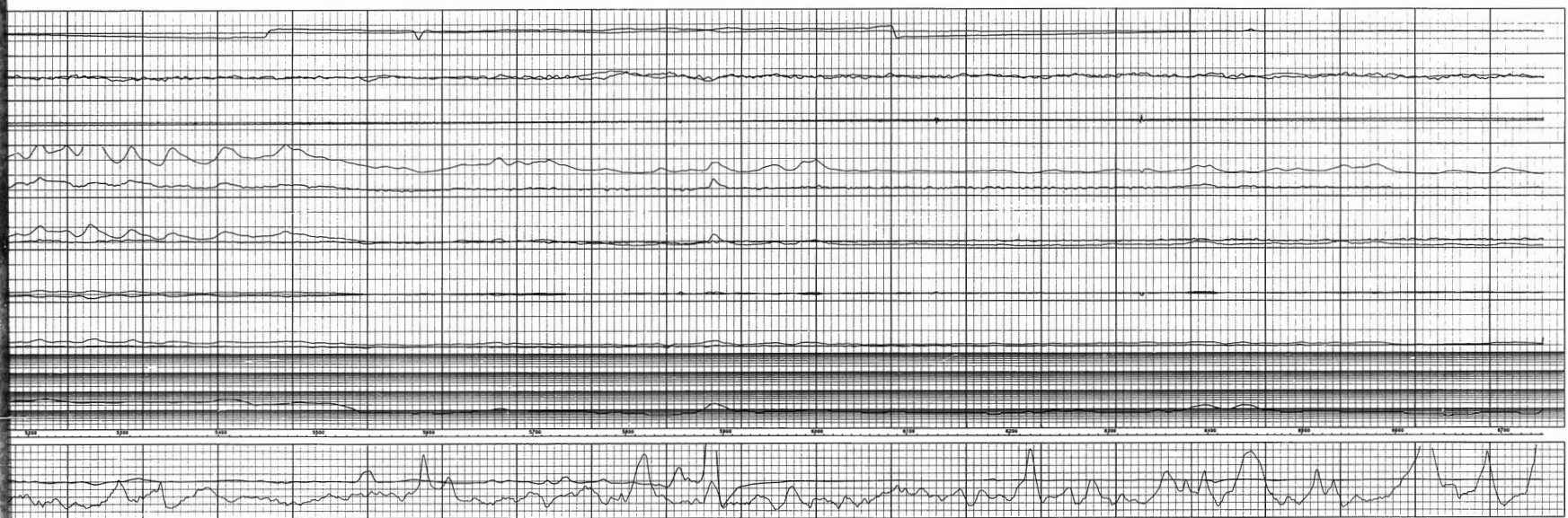
CHAMP TOTAL
TOTAL FIELD

MAGNÉTISME

PROBE FILTERED
MAGNETIC FILTERED
MAGNÉTISME FILTERED

ÉCHELLE 1:20000
SCALE
15 DEC 1987
VIR. NO. 15
FLIGHT- 15
REGION DE PORT-DANIEL
SURVOL ET COMPILATION
PAR
LES RELEVÉS GÉOPHYSIQUES INC.





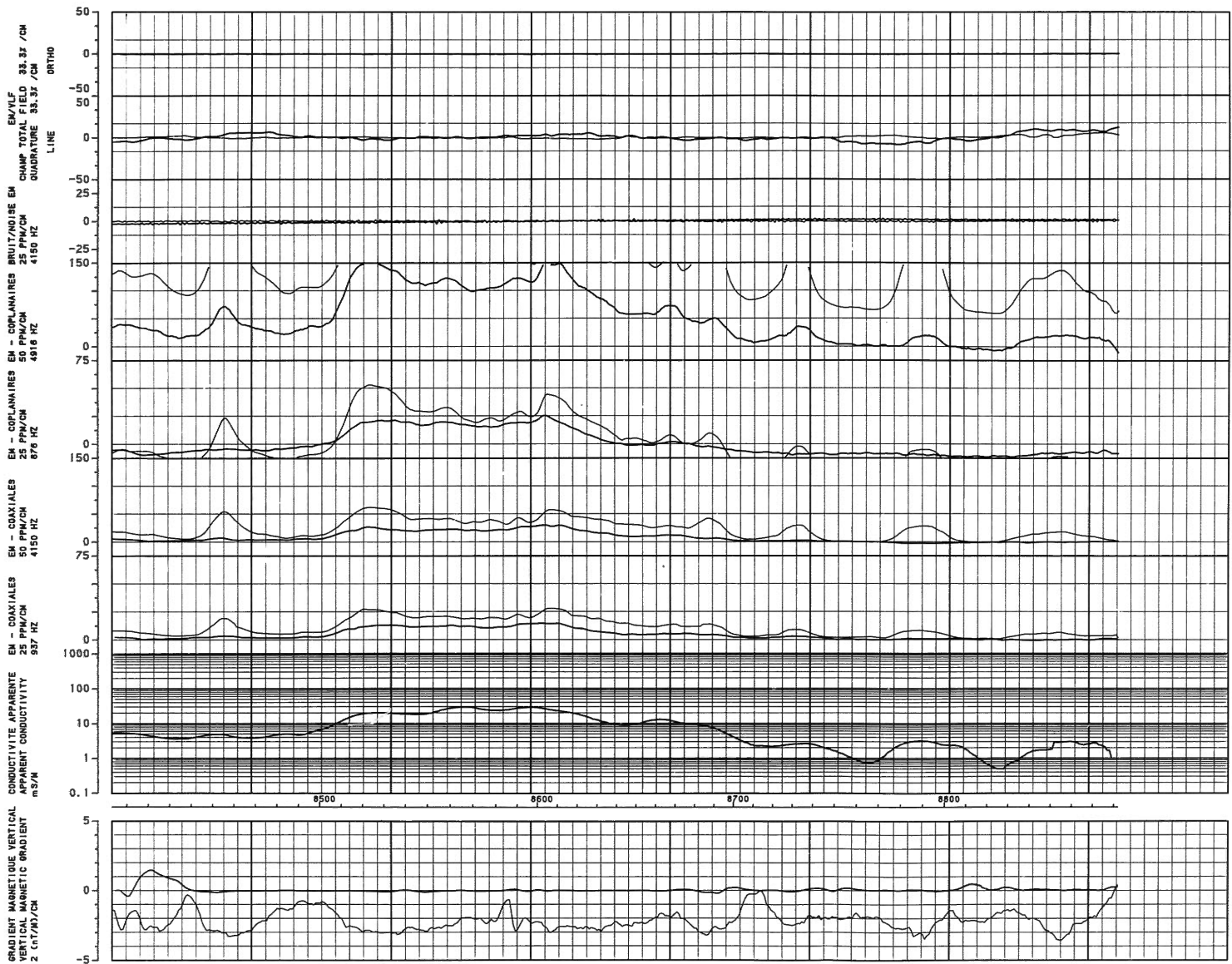
LIGNE : 12301
 LINE : 12301

COMP. TOTAL _____
 TOTAL FIELD _____

MODALITY _____

FINE FILTER _____
 MEDIUM FILTER _____
 WIDE BAND FILTER _____

EGRILLE 1:20000
 SCALE
 15 DEC 1967
 VOL. NO. 15
 FLIGHT
 REGION DE PORT-DANIEL
 SURVOL ET COMPILATION
 JMB
 LES RELEVÉS GÉOPHYSIQUES INC.



LIGNE : 12352
 LINE :

CHAMP TOTAL
 TOTAL FIELD

QUADRATURE

PHASE FILTREE
 INPHASE FILTERED

QUADRATURE FILTREE
 QUADRATURE FILTERED

ECHELLE 1:20000
 SCALE

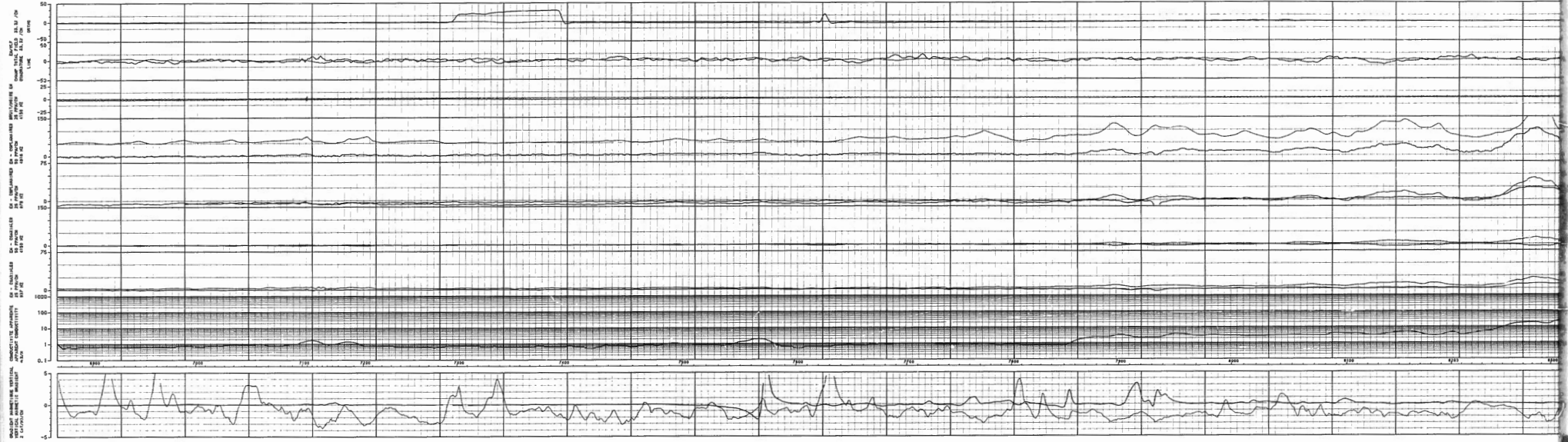
12 JAN 1988

VOL NO: 28
 FLIGHT:

REGION DE PORT-DANIEL

SURVOL ET COMPILATION
 PAR

LES RELEVES GEOPHYSIQUES INC.





LIGNE : 12402
 LINE : 12402

ORIG. FIELD
 TOTAL FIELD

INDICATOR

FORM. FILTER
 IMPULS. FILTER
 INDICATOR FILTER
 INDICATOR FILTERED

SCHEMATIC 1:20000
 SCALE

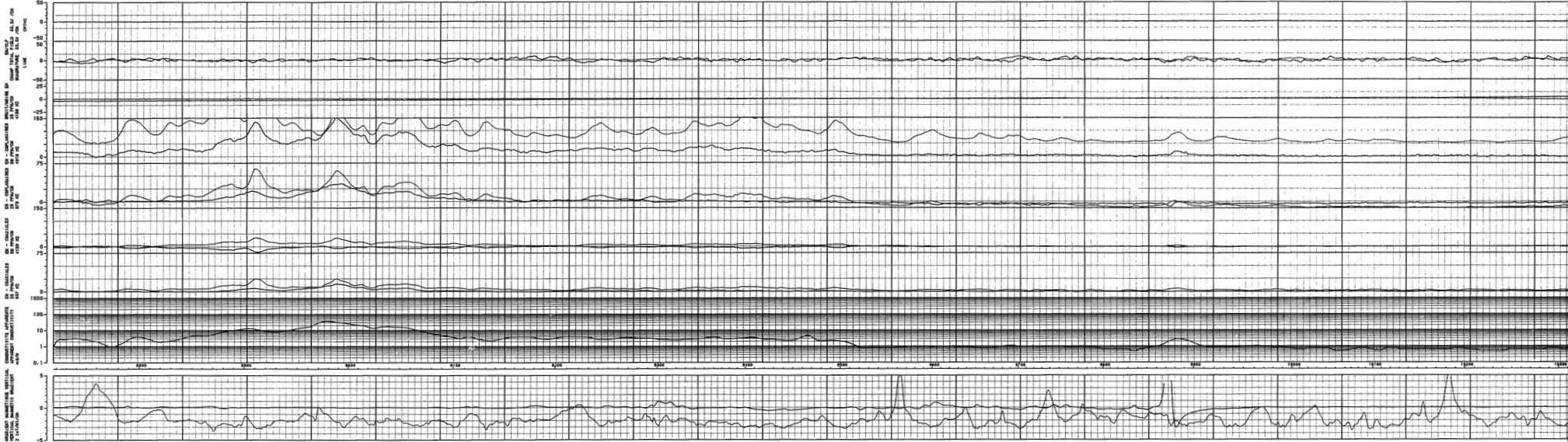
15 DEC 1987

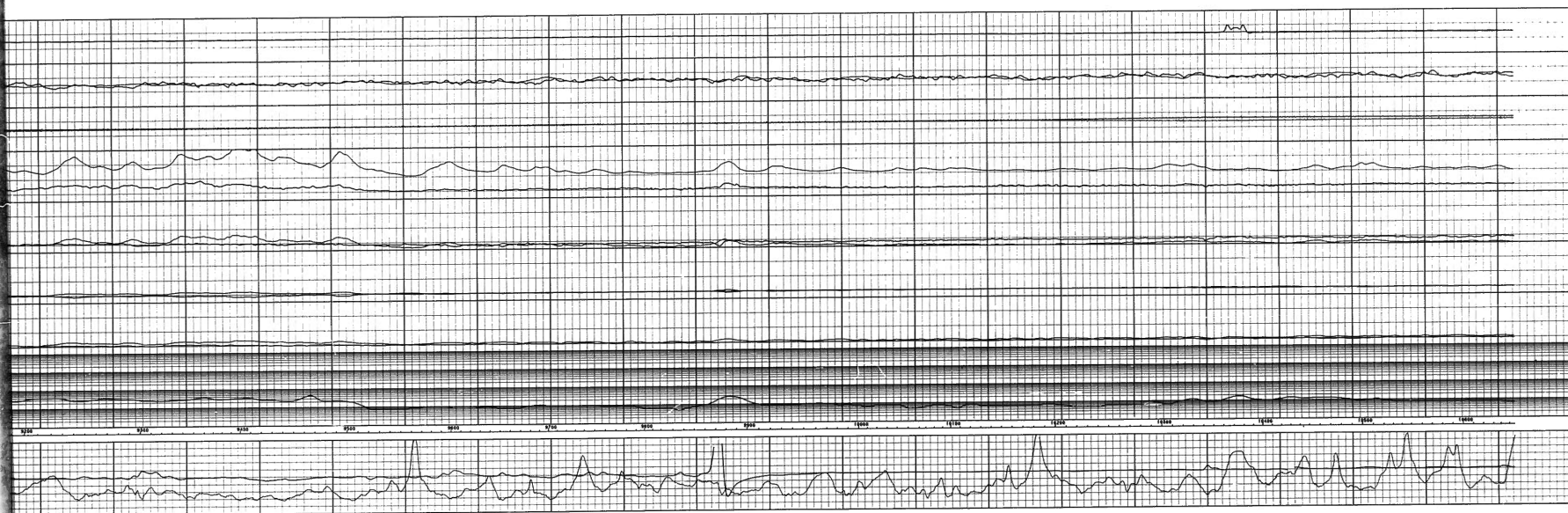
VEL. NO. 15

REGION DE FORT-CHARLES

REVISÉ ET COMPILATION
 PAR

LES RELEVÉS GÉOPHYSIQUES INC.





LIGNE : 12501
 LINE : 12501

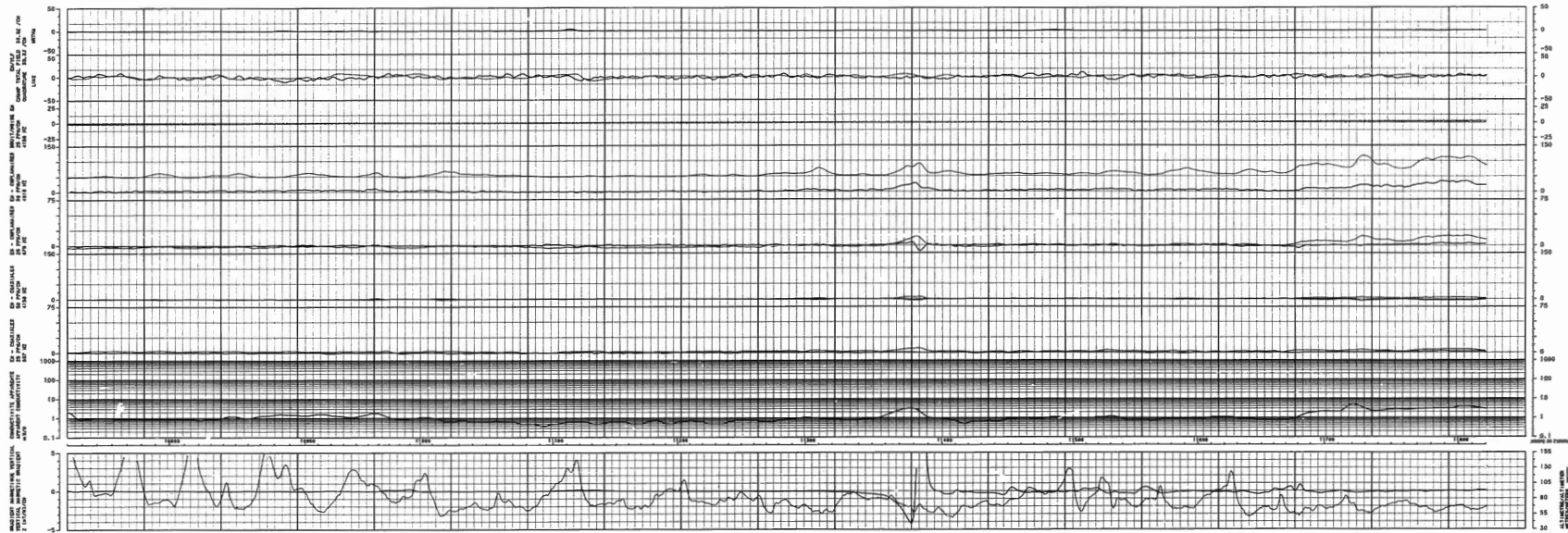
ORIG. DATA
 FIELD FILE
 MAGNITUDE

PHASE FILTERED
 IMPULSE FILTERED
 HORIZONTAL FILTERED
 HORIZONTAL FILTERED

SCALE 1:20000
 SCALE 15 DEC 1987

VEL. INC. 15
 FLIGHT 15
 REGION DE PORT-DANIEL

BURVAL ET COMPILATION
 PAR
 LES RELEVÉS GÉOPHYSIQUES INC.



LIGNE : 12602

DAMP TOTAL

TOTAL FIELD

MAGNETURE

PURE FILTRES

IMPURE FILTRES

MAGNETURE FILTRES

MAGNETURE FILTRES

ECHELLE

PROJE 1:20000

15 DEC 1967

VOL. NO. 15

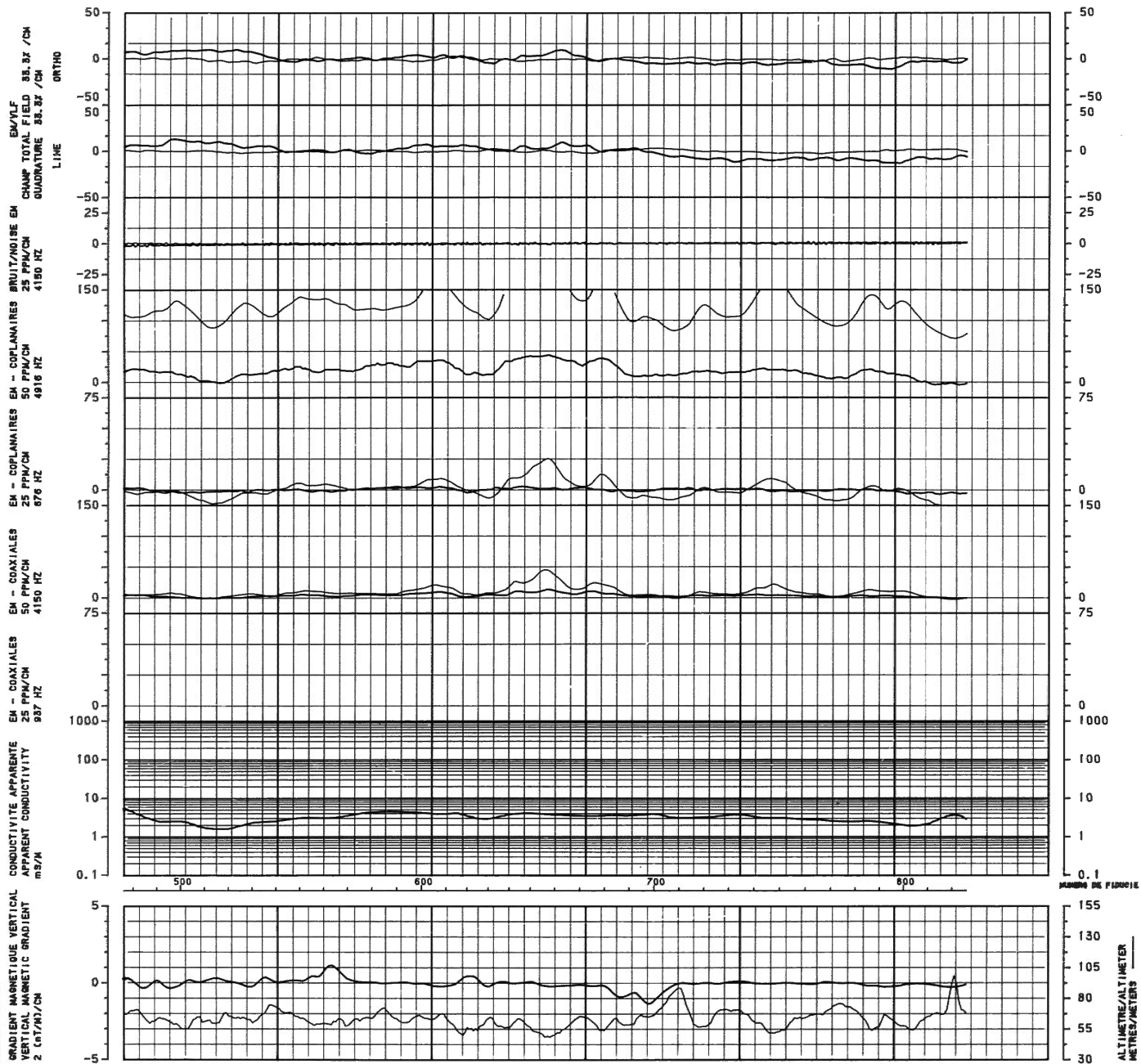
FLIMET 15

REGION DE PORT-DANIEL

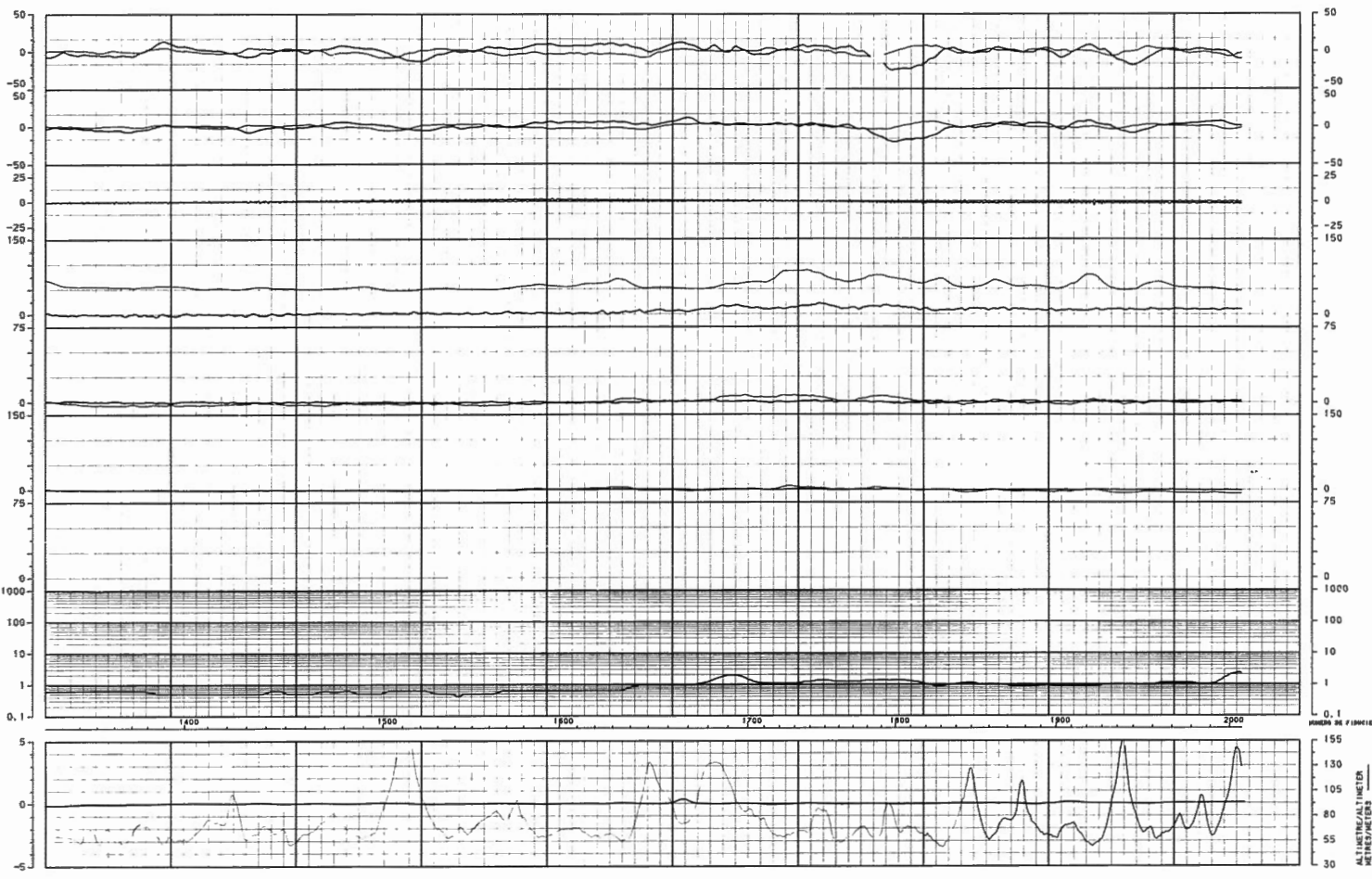
BURVOU ET COMPILATION

FAB

LES RELEVÉS GÉOPHYSIQUES INC.



GRADIENT MAGNETIQUE VERTICAL
 VERTICAL MAGNETIC GRADIENT
 Z 1000/200
 CONDUCTIVITE APPARENTE
 APPARENT CONDUCTIVITY
 2000
 EN - COASTALES
 EN - COASTALS
 50 PPM/CM
 50 PPM/CM
 8100 FC
 8100 FC
 EN - COPLANAIRES
 EN - COPLANARES
 50 PPM/CM
 50 PPM/CM
 8100 FC
 8100 FC
 CHAMP TOTAL
 TOTAL FIELD
 50 PPM/CM
 50 PPM/CM
 8100 FC
 8100 FC
 LIGNE
 LINE



LIGNE : 12711
LINE : 12711

CHAMP TOTAL
TOTAL FIELD

QUADRATURE

PHASE FILTREE

PHASE FILTERED

QUADRATURE FILTREE

QUADRATURE FILTERED

ECHELLE
SCALE 1:20000

17 DEC 1987

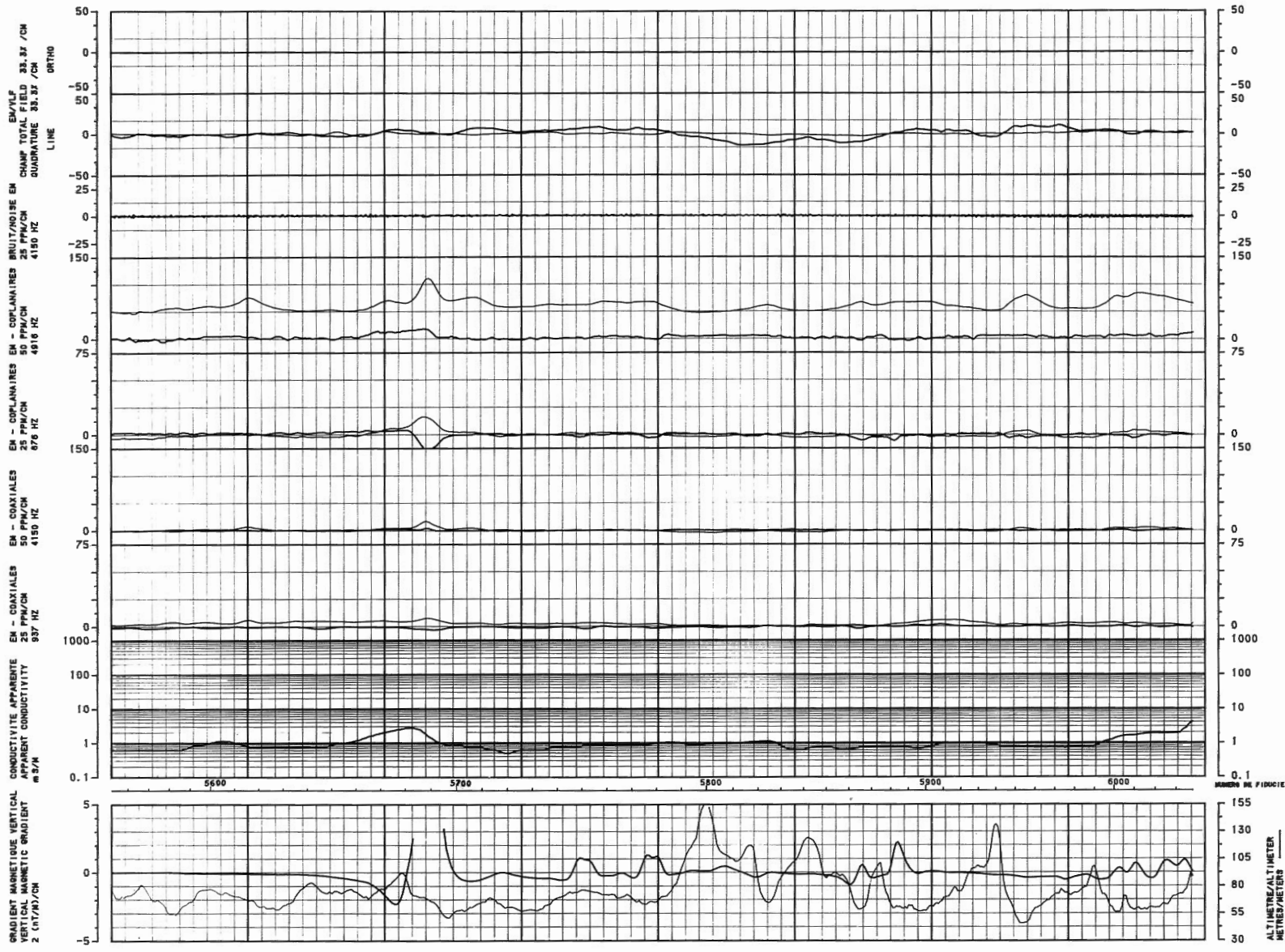
VOL NO: 17

FLIGHT: 17

REGION DE PORT-DANIEL, GASPE-SIE

SURVOL ET COMPILATION
PAR

LES RELEVES GEOPHYSIQUES INC.



LIGNE : 12752
 LINE :

CHAMP TOTAL
 TOTAL FIELD

QUADRATURE

PHASE FILTREE
 INPHASE FILTERED

QUADRATURE FILTREE
 QUADRATURE FILTERED

ECHELLE
 SCALE 1:20000

12 JAN 1988

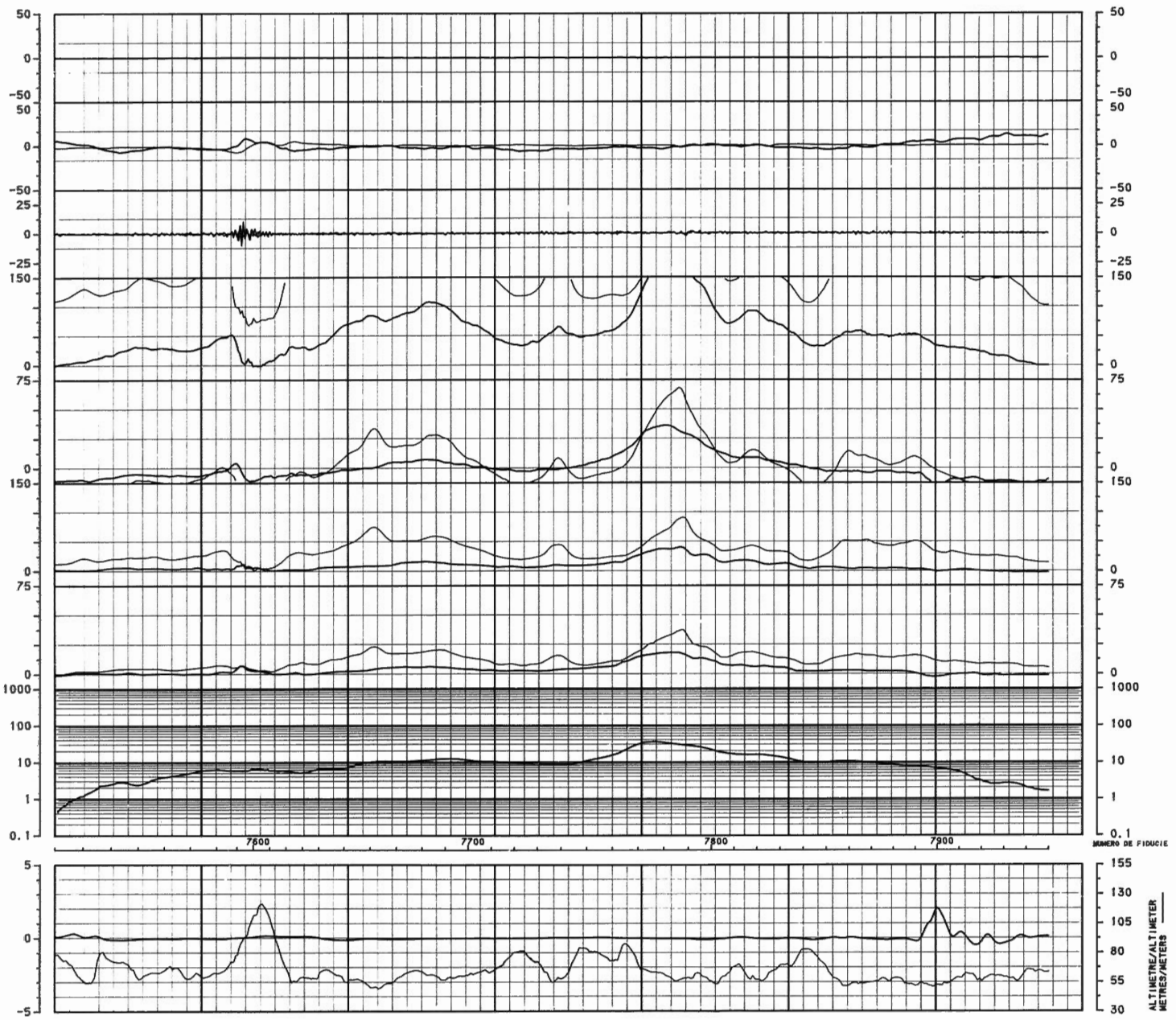
VOL NO: 28
 FLIGHT:

REGION DE PORT-DANIEL, GASPESSIE

SURVOL ET COMPILATION
 PAR

LES RELEVES GEOPHYSIQUES INC.

EM/FILE CHAMP TOTAL FIELD 33.3f /CM
 EM/FILE CHAMP TOTAL FIELD 33.3f /CM
 QUADRATURE 33.3f /CM
 LINE
 EM - COPLANAIRES BRUIT/NOISE EM
 25 PPM/CM 4150 HZ
 EM - COPLANAIRES EM - COPLANAIRES EM
 50 PPM/CM 4916 HZ
 25 PPM/CM 876 HZ
 EM - COAXIALES
 50 PPM/CM 4150 HZ
 25 PPM/CM 937 HZ
 CONDUCTIVITE APPARENTE
 APPARENT CONDUCTIVITY
 m.S/M
 GRADIENT MAGNETIQUE VERTICAL
 VERTICAL MAGNETIC GRADIENT
 2 G/T/101/CM



LIGNE : 12771
 LINE : 12771

CHAMP TOTAL ———
 TOTAL FIELD ———

QUADRATURE ———

PHASE FILTREE ———
 INPHASE FILTERED ———

QUADRATURE FILTREE ———
 QUADRATURE FILTERED ———

ECHELLE
 SCALE 1:20000

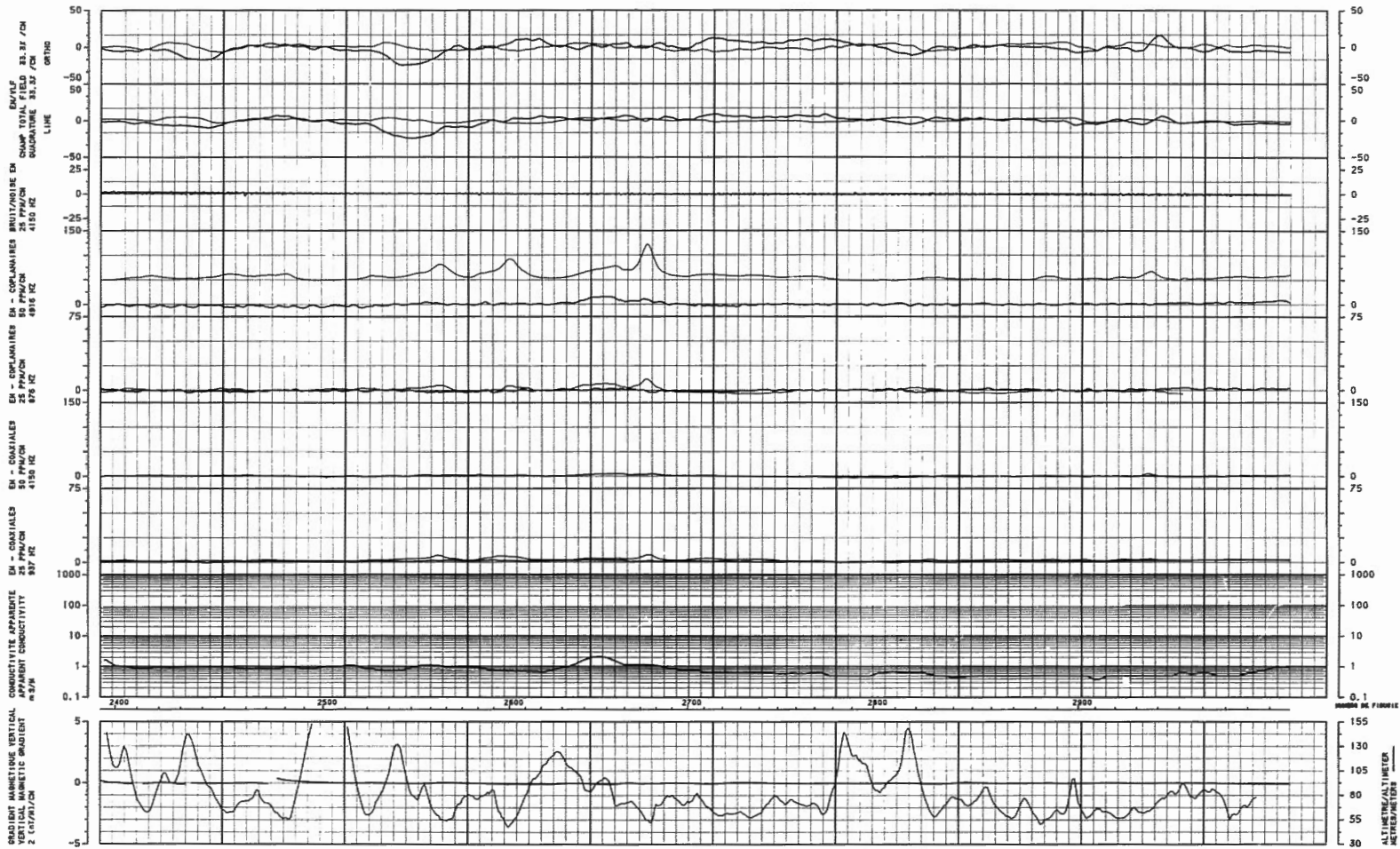
12 JAN 1988

VOL NO: 28
 FLIGHT: 28

REGION DE PORT-DANIEL, GASPE-SIE

SURVOL ET COMPILATION
 PAR

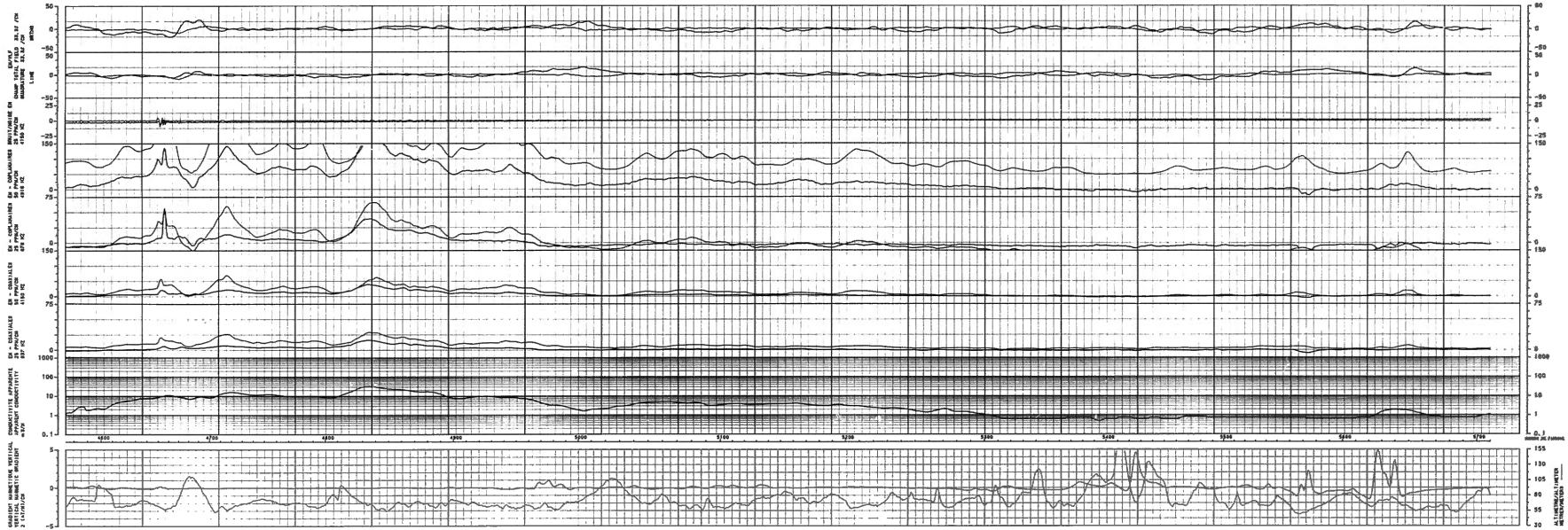
LES RELEVES GEOPHYSIQUES INC.



LIGNE : 12812

CHAMP TOTAL
 TOTAL FIELD
 QUADRATURE
 PHASE FILTRES
 IMPHARE FILTRES
 QUADRATURE FILTRES
 QUADRATURE FILTRES

ECHELLE 1:20000
 SCALE 1:20000
 17 DEC 1987
 VOL NO: 17
 FLIGHT:
 REGION DE PORT-DANIEL, GASPESIE
 SURVOL ET COMPILATION
 PAR
 LES RELEVES GEOPHYSIQUES INC.



LIGNE : 12821

CHAMP TOTAL
SYNOISE FILTERED

QUADRATURE
MAGNETIC FILTERED

PHASE FILTERED
SYNOISE FILTERED

QUADRATURE FILTERED
MAGNETIC FILTERED

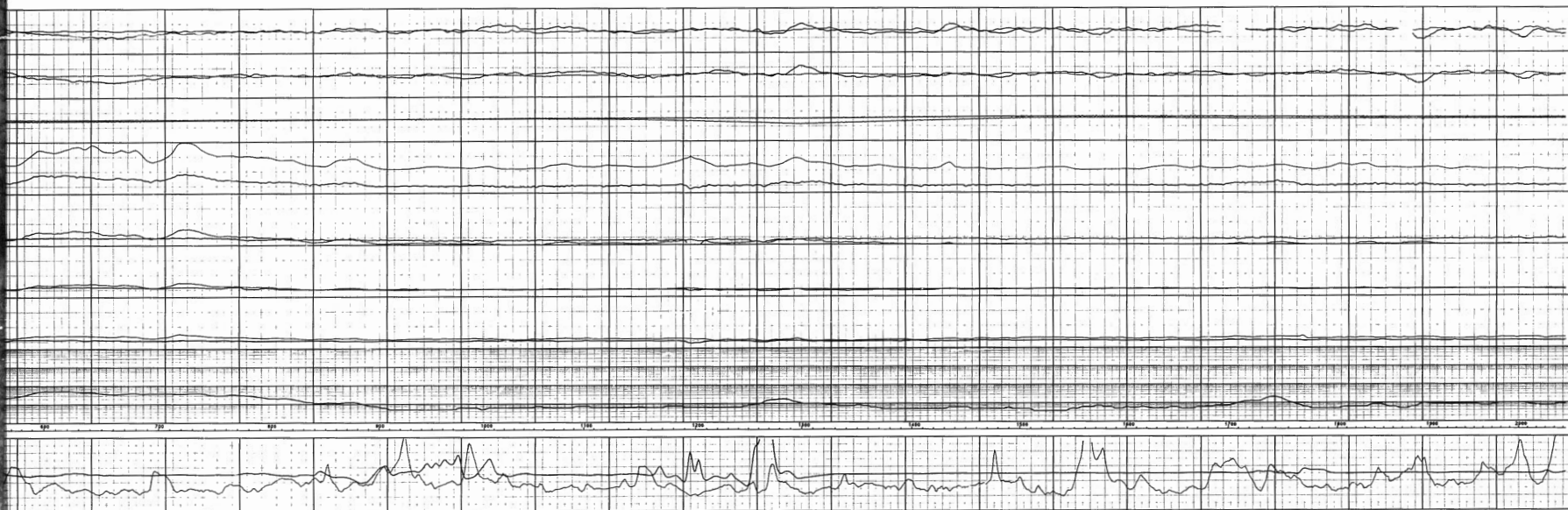
ECHELLE
SCALE 1:20000

20 DEC 1987
FILE NO. 20

REGION DE PORT-DANIEL, BANIERE
SURVOL ET COMPILATION PAR

LES RELEVES GEOPHYSIQUES INC.





LIGNE : 12901
 L'INE : 12901

CHAMP TOTAL
 TOTAL FIELD

MANIPULATEUR

PHASE FILTERED
 PHASE FILTERED
 MANIPULATEUR FILTERED
 MANIPULATEUR FILTERED

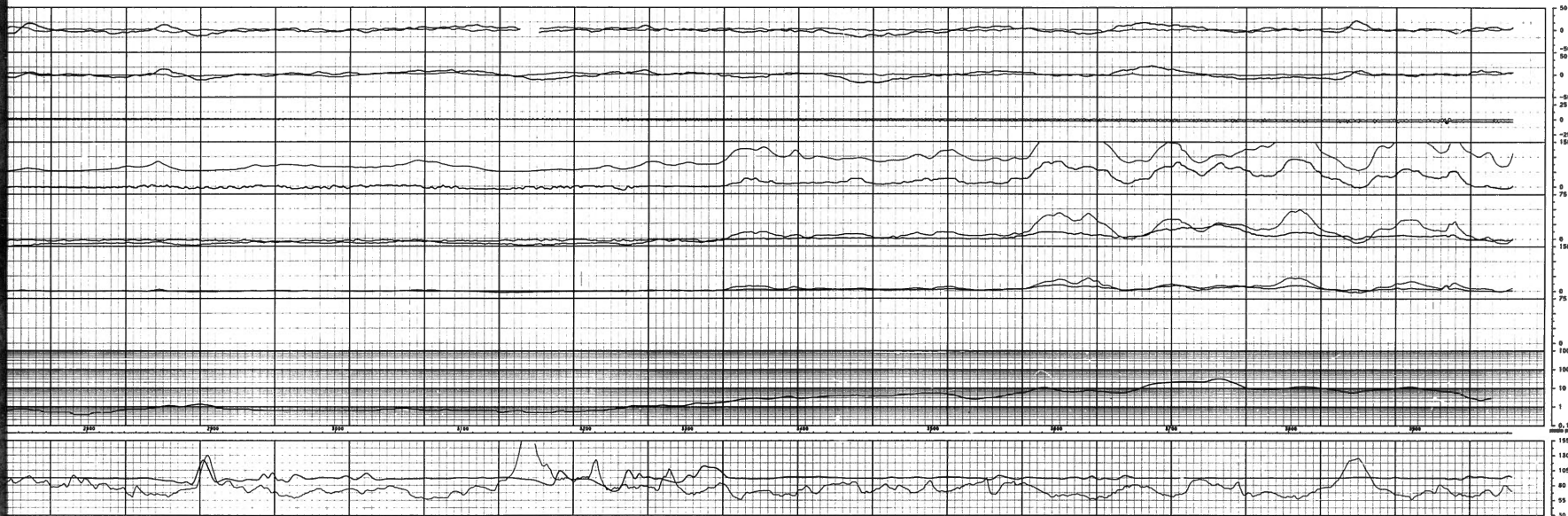
ECHELLE
 SCALE 1:20000

19 DEC 1987
 VOL. NO. 18
 FLIGHT

REGION DE PORT-DANIEL, GABRESIE
 SURVOL ET COMPILATION
 PAR

LES RELEVES GEOPHYSIQUES INC.





LIGNE : 13002
LINE :

CHAMP TOTAL
TOTAL FIELD
MAGNETIQUE

PHASE FILTERED
IMPULSE FILTERED
HORIZONTAL FILTERED
HORIZONTAL FILTERED

ECHELLE
SCALE 1:20000

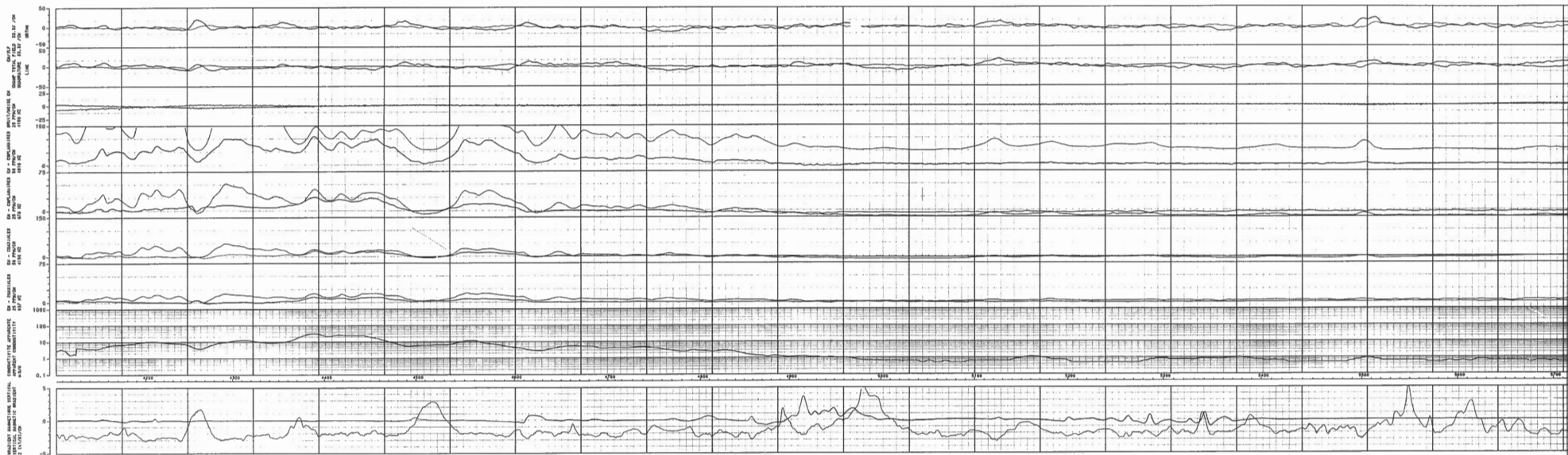
19 DEC 1987

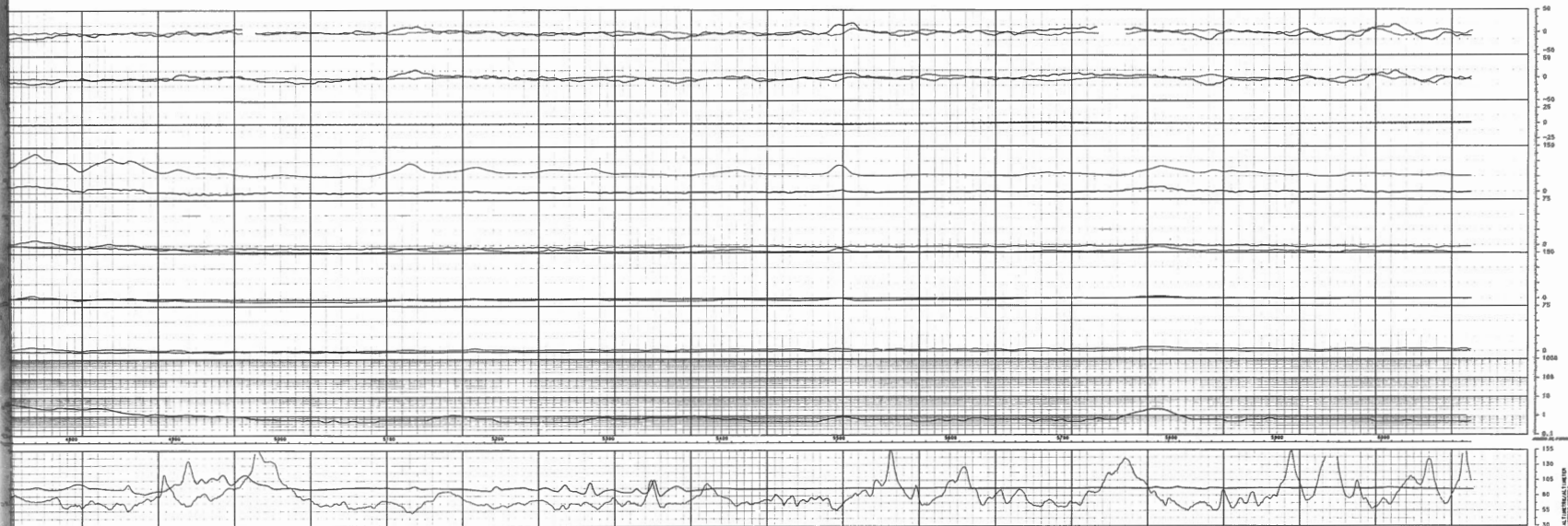
VOL NO: 10
FLIGHT:

REGION DE PORT-DANIEL, GABRIELLE

BURVOL ET COMPILATION
PAR

LES RELEVES GEOPHYSIQUES INC.



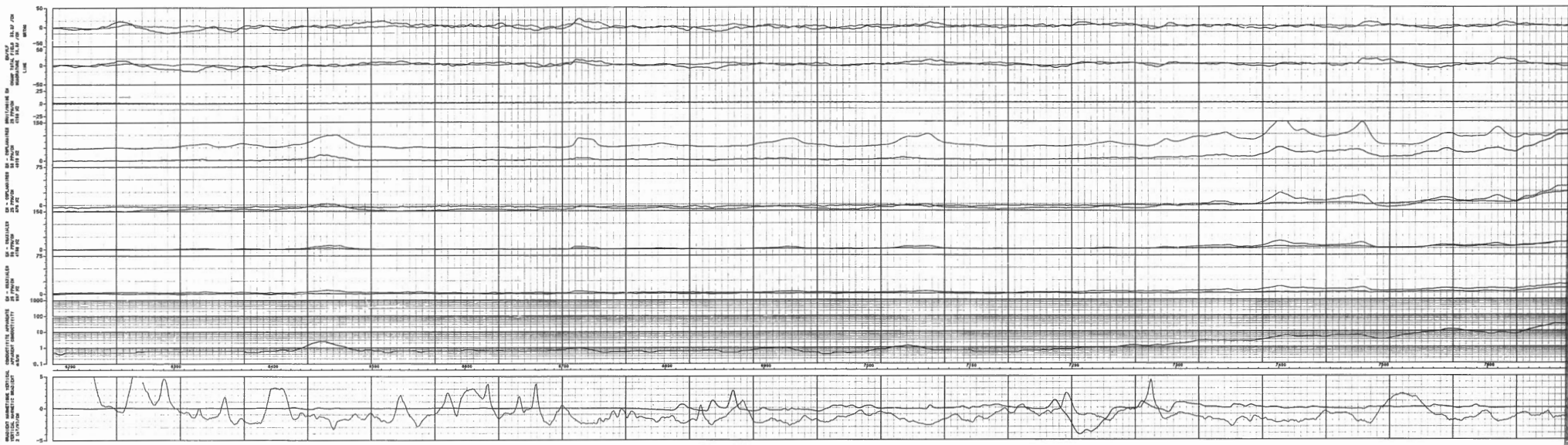


LIGNE : 13101
 LINE : 13101

ORIG. DATA —
 1000. FIELD —
 MAGNETIC —

FINAL FILTER —
 IMPULSE FILTER —
 HORIZONTAL FILTER —
 MODULATION FILTER —

ECHELLE 1:20000
 SCALE
 19 DEC 1967
 VOL. NO. 18
 FLIGHT: 18
 REGION DE FORT-DANIEL, GABRIEL
 SURVOL ET COMPLÉTION
 PAR
 LES RELEVÉS GÉOPHYSIQUES INC.





LIGNE : 13202

GROUP TOTAL
TOTAL FIELD
SIGNATURE

PRIME FILTER
MAGNETIC FILTER
SIGNATURE FILTER
SIGNATURE FILTER

EGWELLE 1:20000

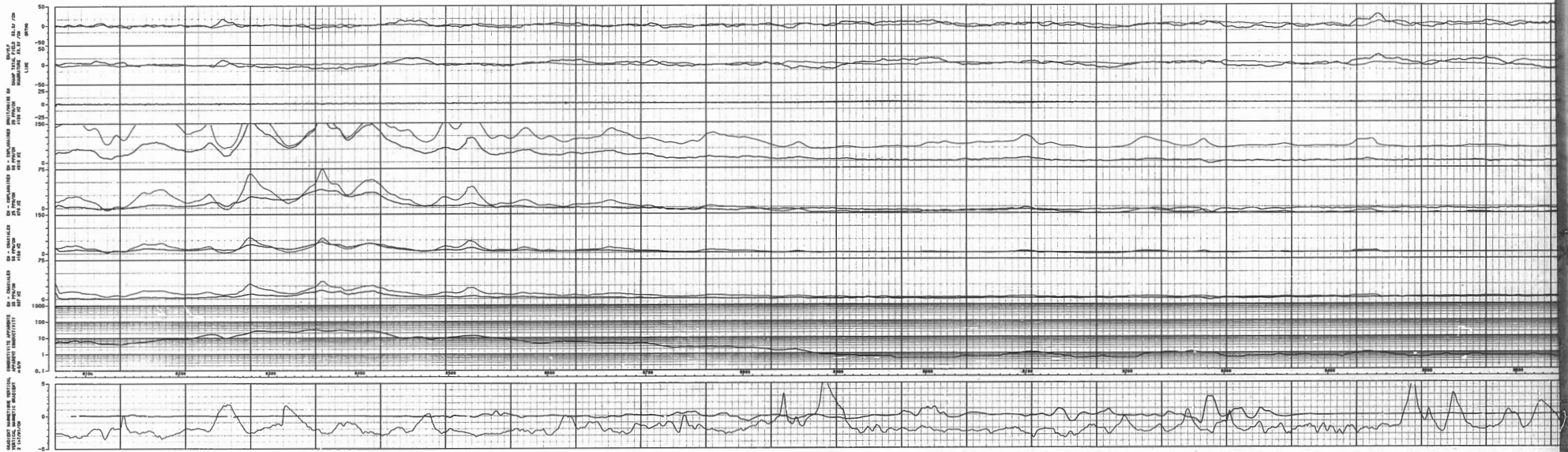
19 DEC 1987

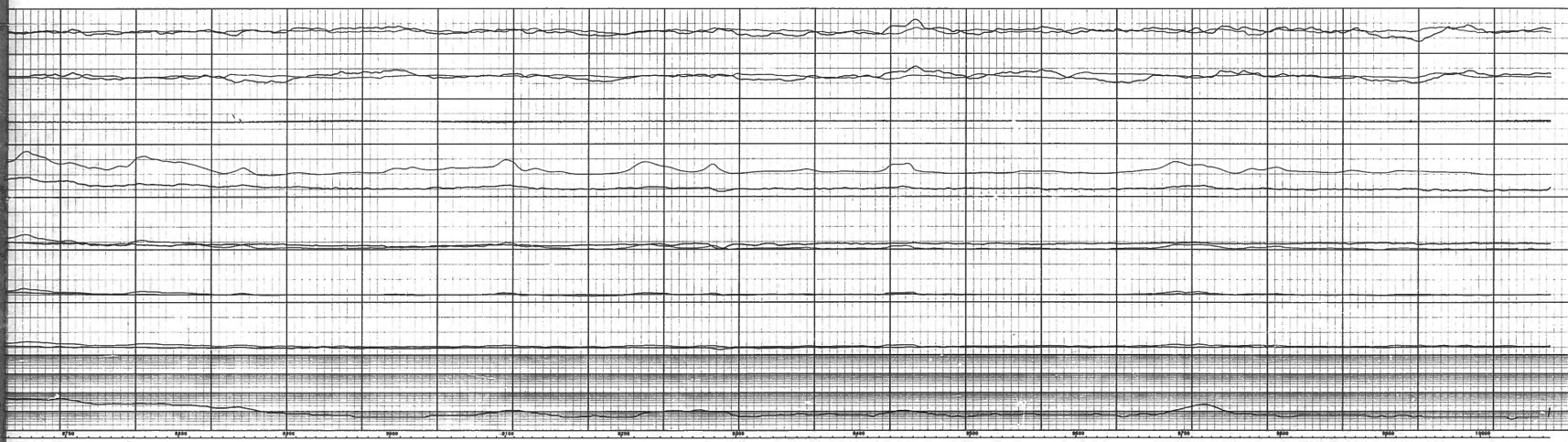
VOL NO: 18
FLIGHT: 18

REGION DE PORT-GARCEL, GASPERIC

SURVOL ET COMPILATION
PAR

LES RELEVES GEOPHYSIQUES INC.





LIGNE : 13301
 LINE : 13301

DOSE TEST
 FETAL FIELD
 MAGNETIC

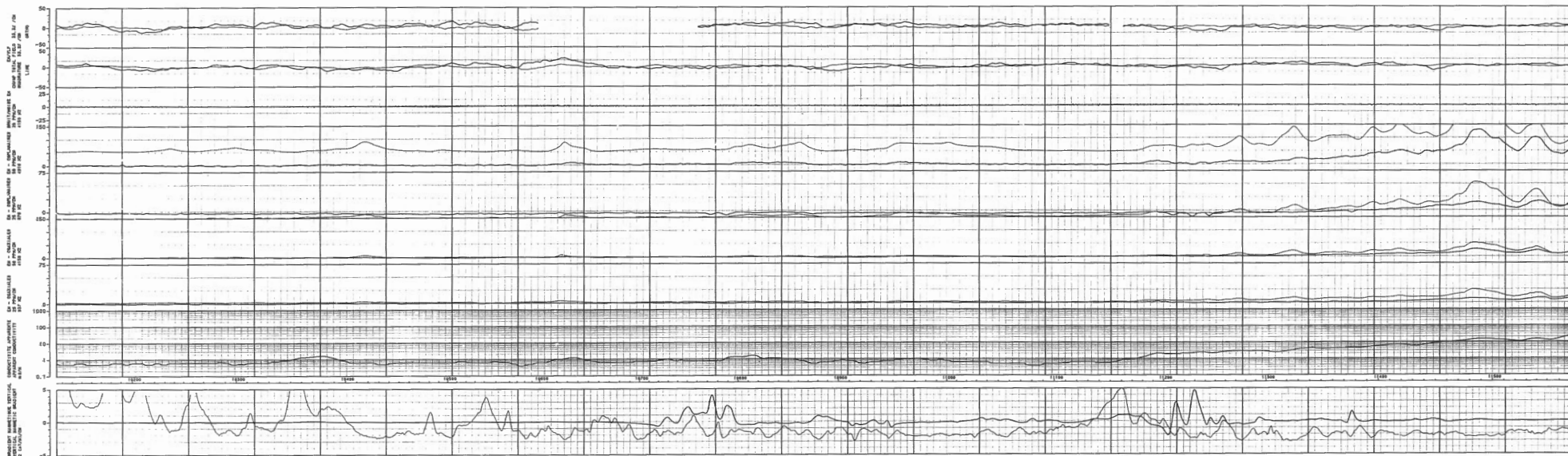
POWER FILTERS
 IMPULSE FILTERS
 MAGNETIC FILTERS
 MAGNETIC FILTERS

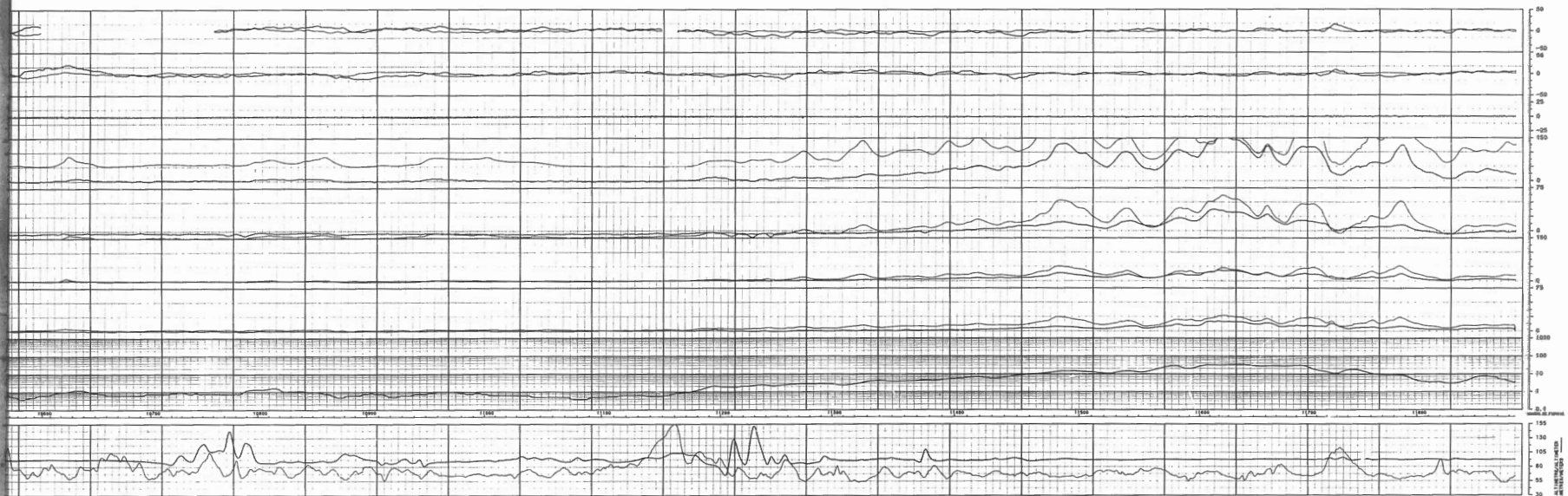
ECHELLE
 SCALE 1:20000

19 DEC 1987
 VOL. NO. 18
 FLIANT

REGION DE PORT-DANIEL, GASPERIE
 SURVOL ET COMPILATION

FOR
 LES RELEVES GEOPHYSIQUES INC.



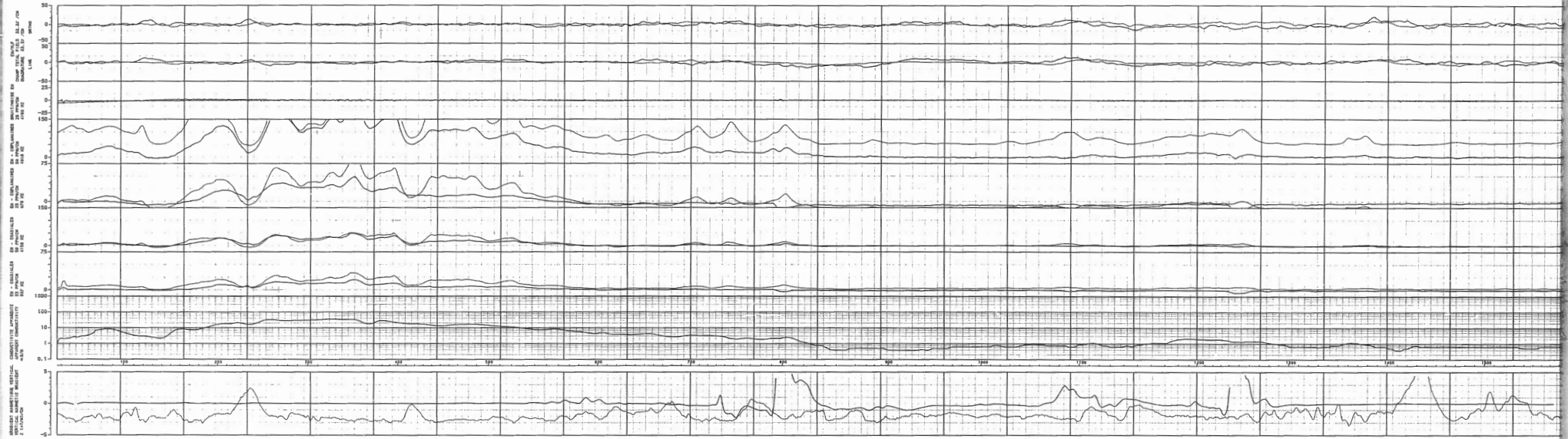


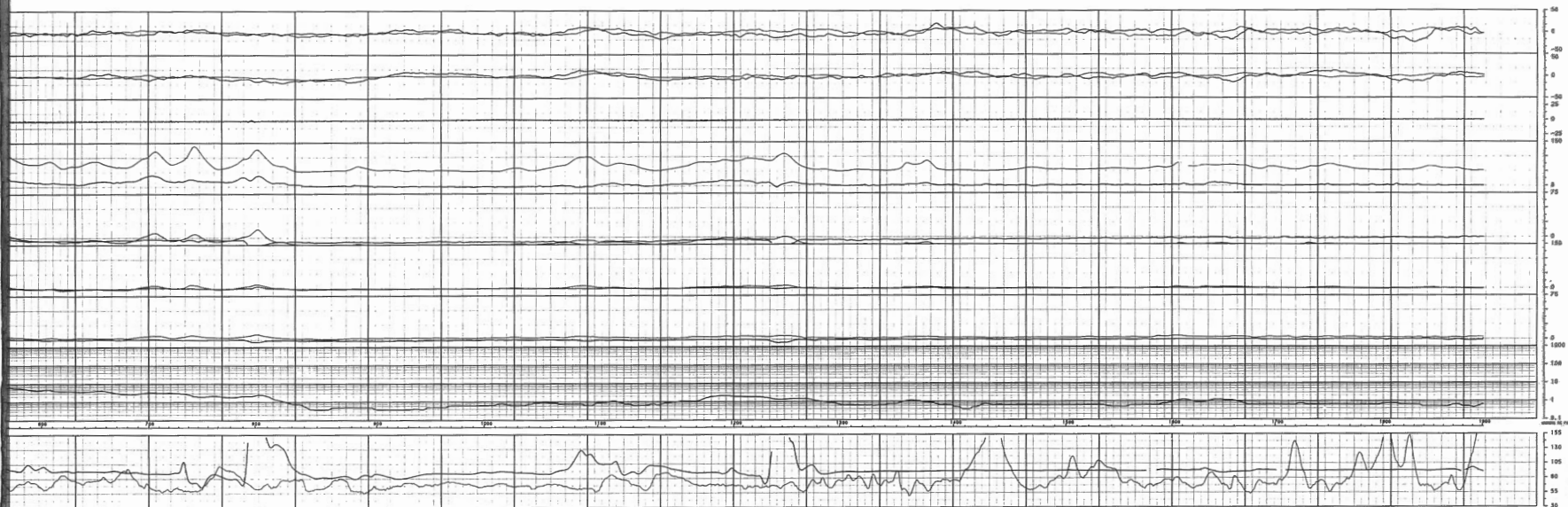
LIGNE : 13402

GROUP TOTAL
TOTAL FIELD
MAGNITUDE

PHASE FILTER
HYPHANE FILTERS
MAGNITUDE FILTERS
MAGNITUDE FILTERS

EDMELLE
SCALE 1:20000
19 DEC 1987
SOL. INC. 10
FILM
REGION DE PORT-DANIEL, HARPERIE
SURVEY ET COMPILATION
PAR
LES RELEVÉS GÉOPHYSIQUES INC.





LIGNE : 13501

CHIFFRE TOTAL

TOTAL FILTES

SIGNATURE

PROFIL FILTRES

ANALYSE FILTRES

BOUCLETTES FILTRES

BOUCLETTES FILTRES

ECHELLE 1:20000

SCALE

20 DEC 1987

TEL. NO. 19

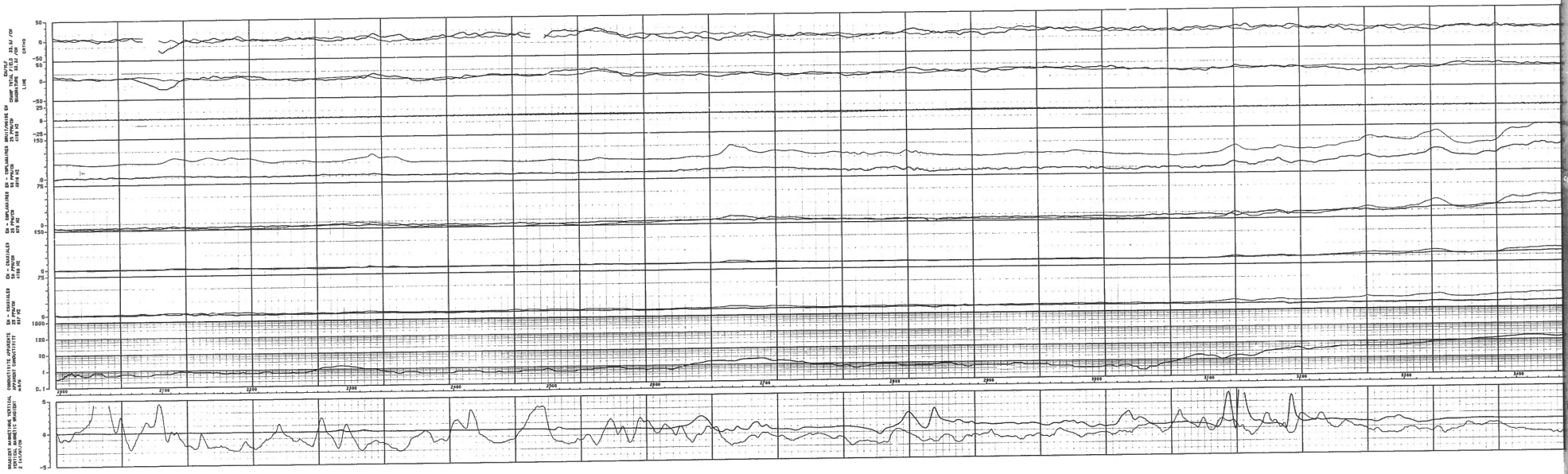
FLEURY

REGION DE PORT-DARVEL, GASPESIE

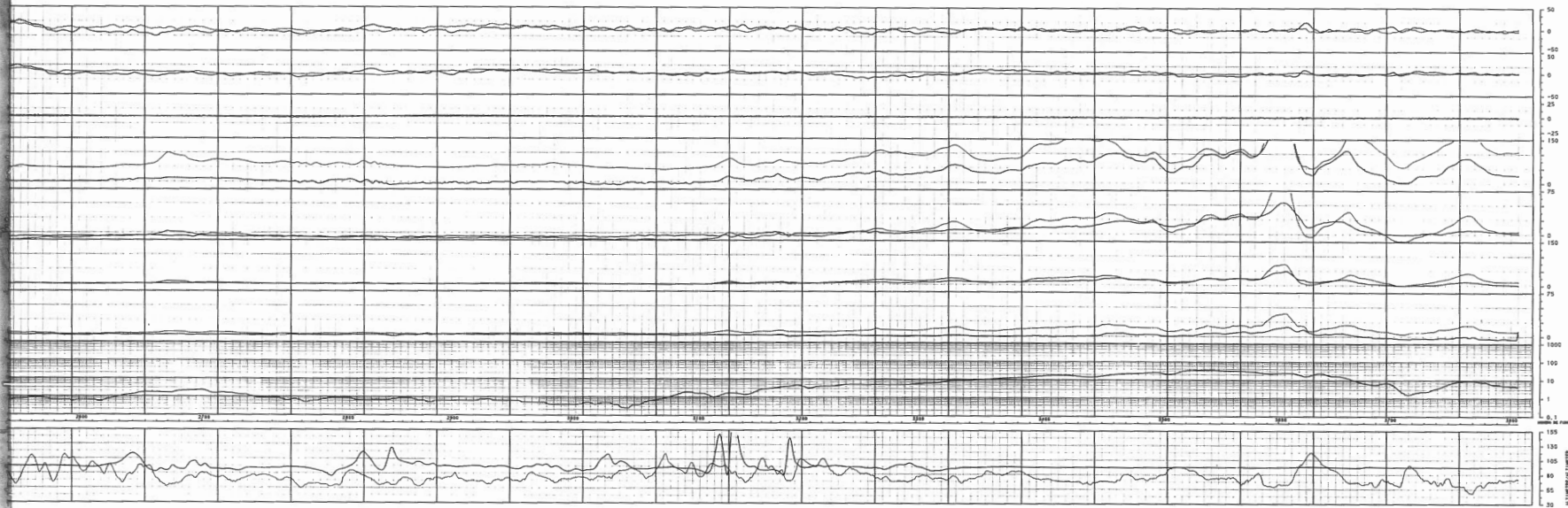
BURVIL ET COMPILATION

PAR

LES RELEVES GEOPHYSIQUES INC.



WAVEFORMS IDENTIFIED BY THE INSTRUMENT
ANALYSIS OF THE WAVEFORMS IS AUTOMATIC
AND IS NOT A SUBSTITUTE FOR A PHYSICIAN'S
DIAGNOSIS. THE INSTRUMENT IS NOT A
SUBSTITUTE FOR A PHYSICIAN'S
DIAGNOSIS. THE INSTRUMENT IS NOT A
SUBSTITUTE FOR A PHYSICIAN'S
DIAGNOSIS.



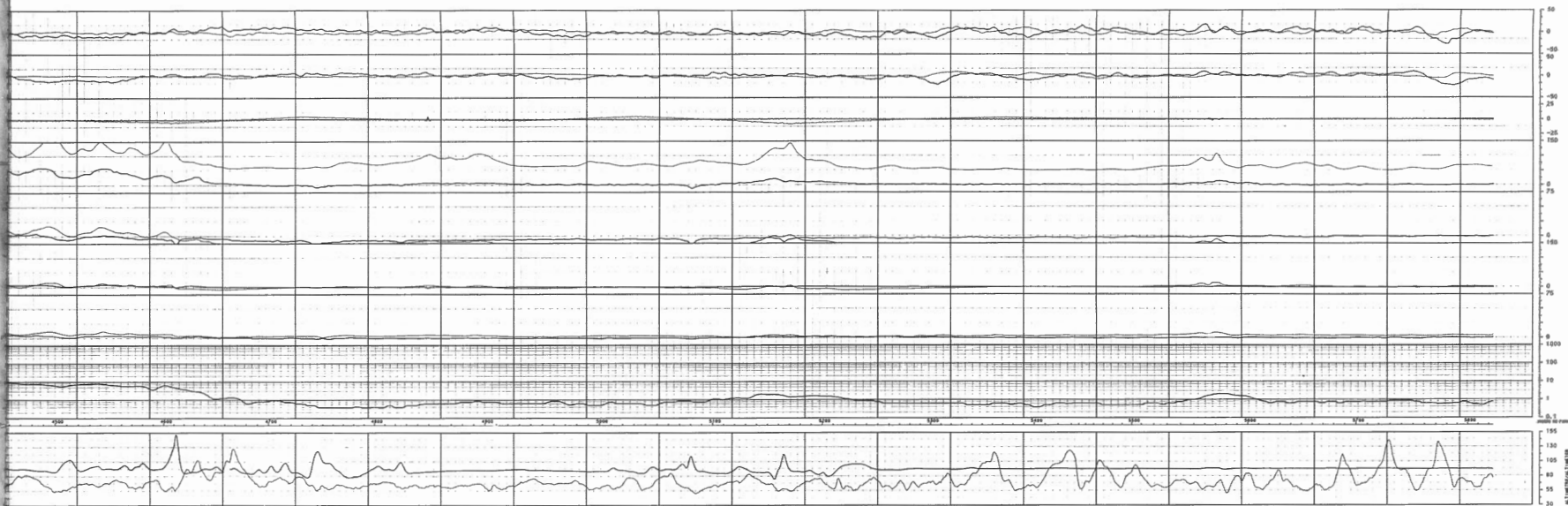
LIGNE : 13602

CHAMP TOTAL
TOTAL FIELD

MAGNETURE

PHASE FILTERED
IMPURE FILTERED
MAGNETURE FILTERED
MAGNETURE FILTERED

ECHELLE
SCALE 1:20000
20 DEC 1967
VEL NO: 19
FILM NO:
REGION DE PORT-DAVIEL, CAMPRIE
SURVOL ET COMPILATION
PAR
LES RELEVES GEOPHYSIQUES INC.



LIGNE : 13701

CHAMP TOTAL
TOTAL FIELD

MAGNETIQUE

PROFIL FILTRÉ
INTEGRAL FILTRÉ
DIFFÉRENTIEL FILTRÉ
MAGNETIQUE FILTRÉ

ÉCHELLE 1:20000

26 DEC 1967

NO. 19

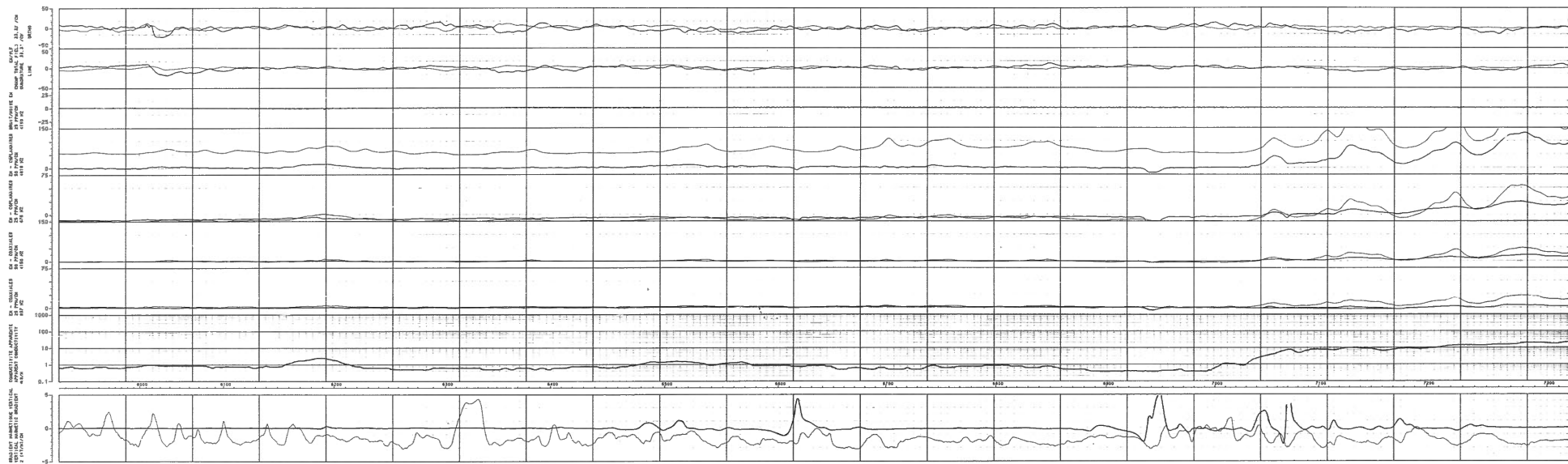
FILMÉ

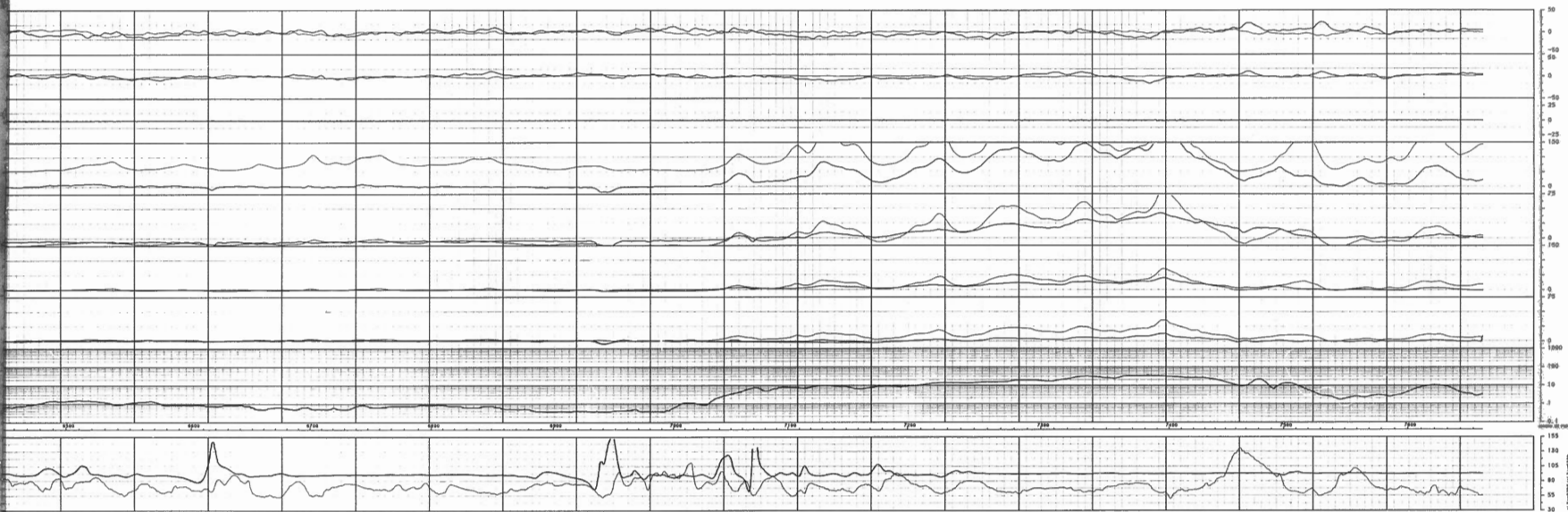
RÉGION DE PORT-DANIEL, GASPÉSIE

SURVOL ET COMPILATION

PM

LES RELEVÉS GÉOPHYSIQUES INC.



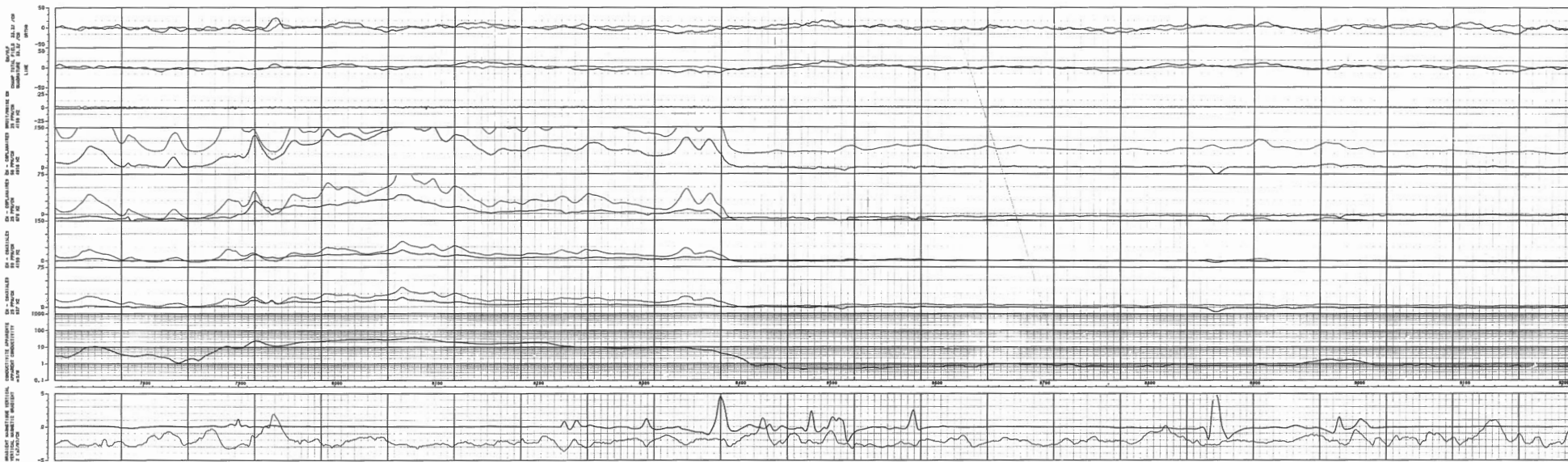


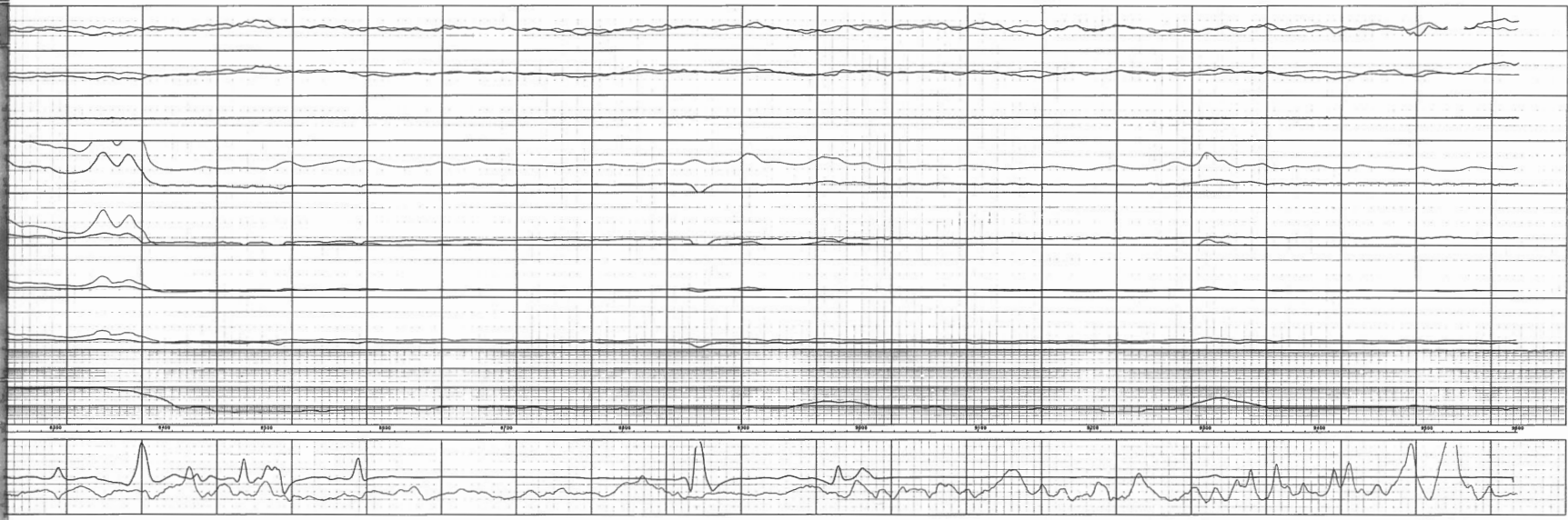
LIGNE : 13802

CHAMP TOTAL
 TANG. FIELD
 MAGNITUDE

PROBE FILTERED
 OPTIMUM FILTERED
 MAGNITUDE FILTERED

ECHELLE 1:20000
 20 DEC 1987
 VOL. NO: 10
 FLECHT: 10
 REGION DE PORT-DANIEL, GASPÉRIE
 SURV. ET COMPILATION
 J.M.
 LES RELEVÉS GÉOPHYSIQUES INC.



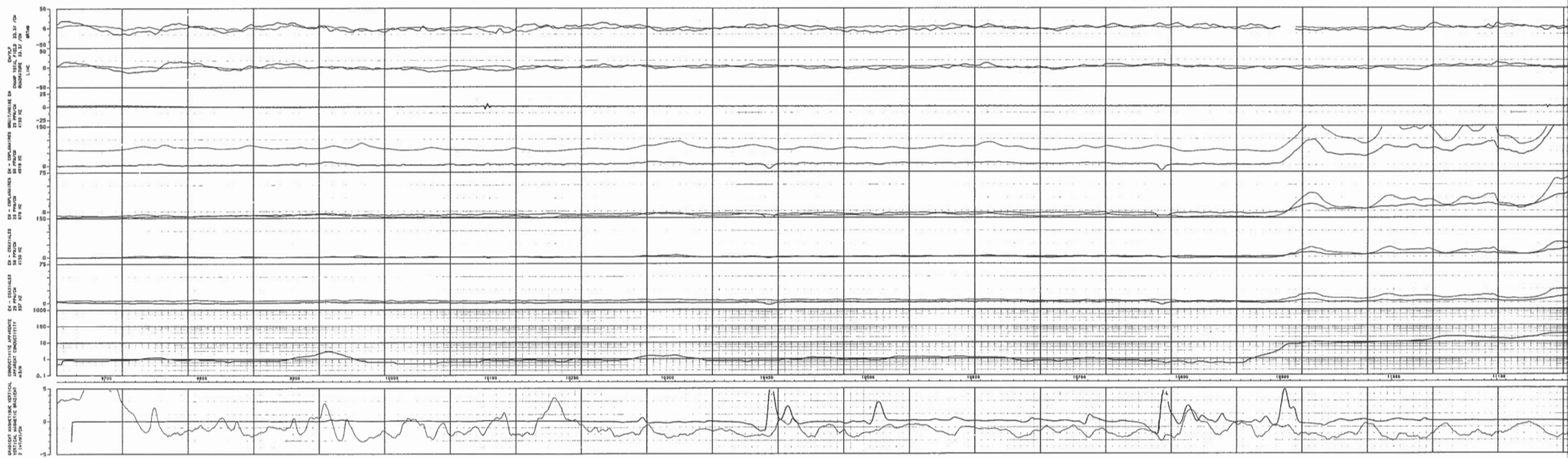


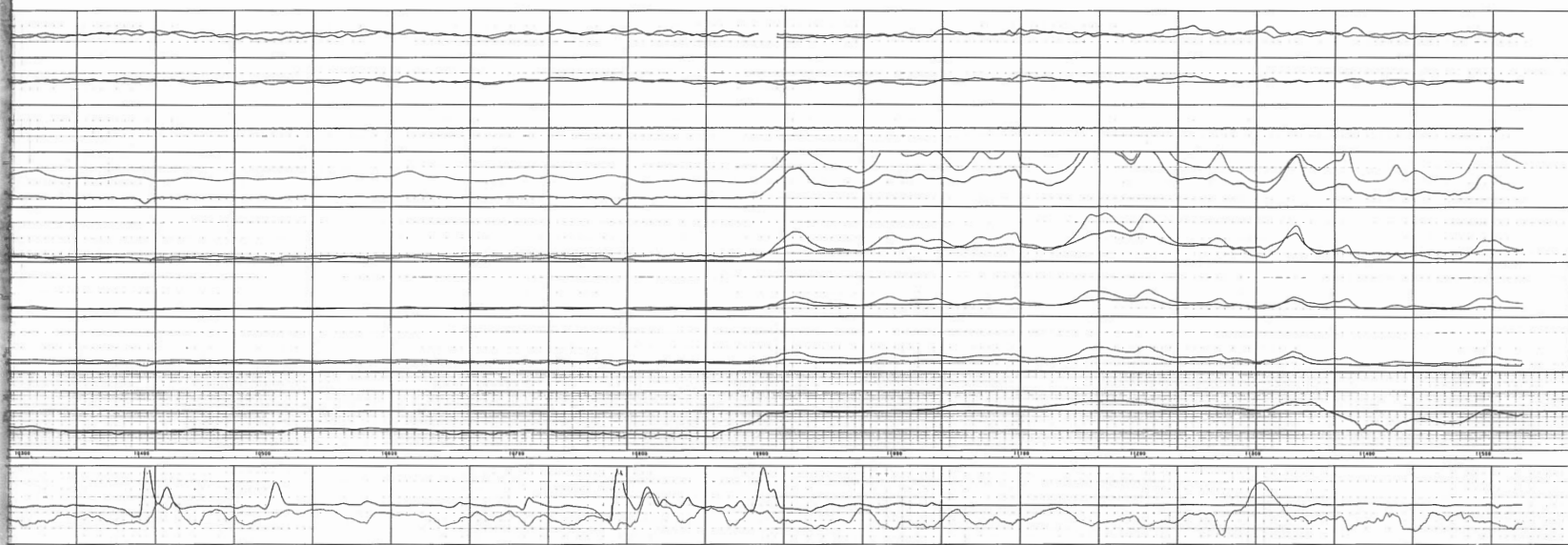
LIGNE : 13901

CHAMP TOTAL
 TRAIL FIELD
 SIGNATURE

PHASE FILTERED
 IMPULSE FILTERED
 MAGNITUDE FILTERED
 SIGNATURE FILTERED

ECHELLE 1:20000
 SCALE
 20 DEC 1987
 TR. 001
 FLINT 19
 REGION DE PORT-SARIEL, GABRIE
 SURVOL ET COMPILATION
 PAR
 LES RELEVES GEOPHYSIQUES INC.



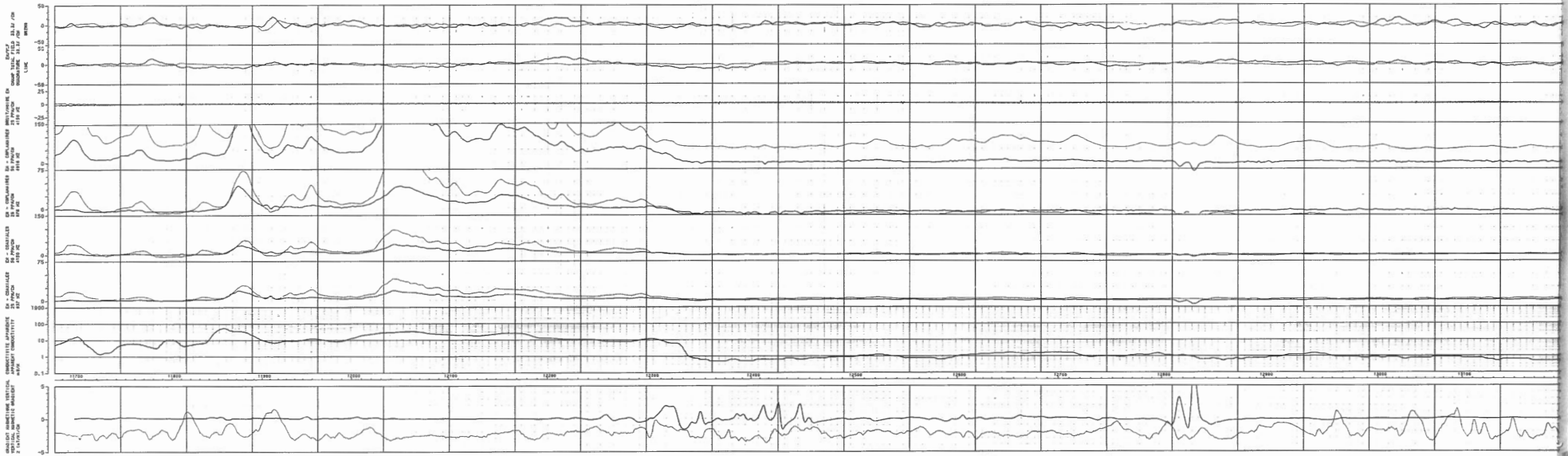


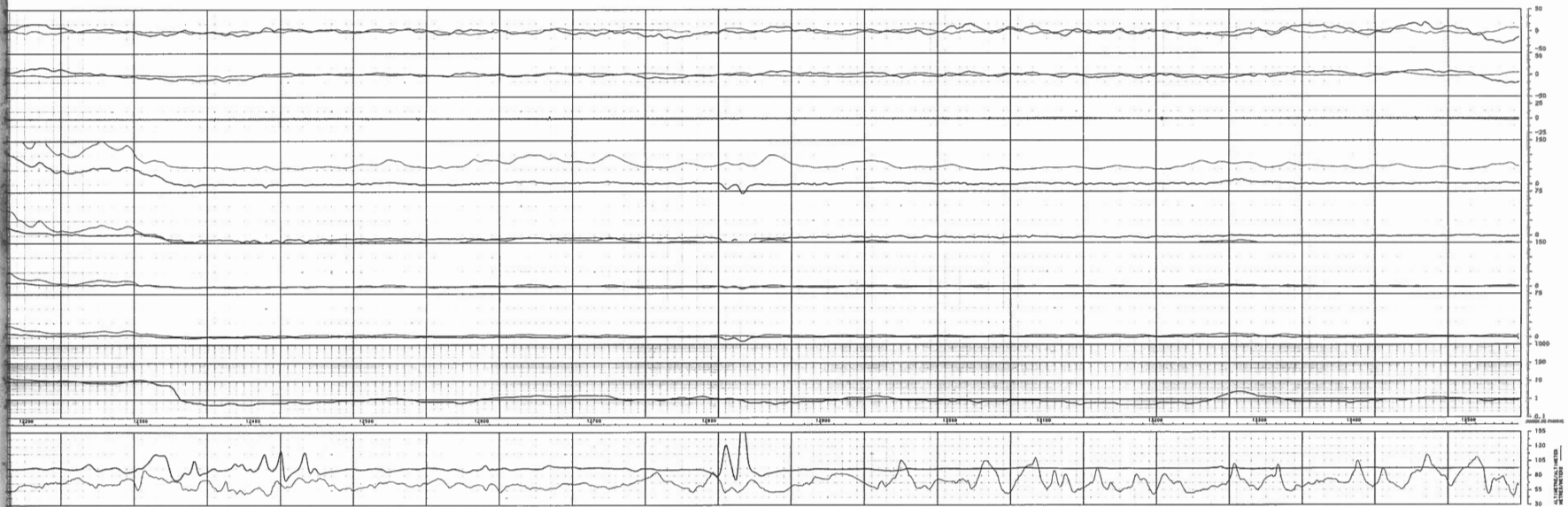
LIGNE : 14002
 LINE : 14002

ORIG. TRAIL
 TRAIL FIELD
 MAGNETIC

PHASE FILTERED
 IMPULSE FILTERED
 HORIZONTAL FILTERED
 MAGNETIC FILTERED

SCHEMATIC 1:20000
 SCALE
 25 DEC 1987
 TR. NO. 19
 FLIGHT
 REGION DE PORT-DANIEL, GASPERIE
 SURVEIL ET COMPILATION
 PAR
 LES RELEVES GEOPHYSIQUES INC.



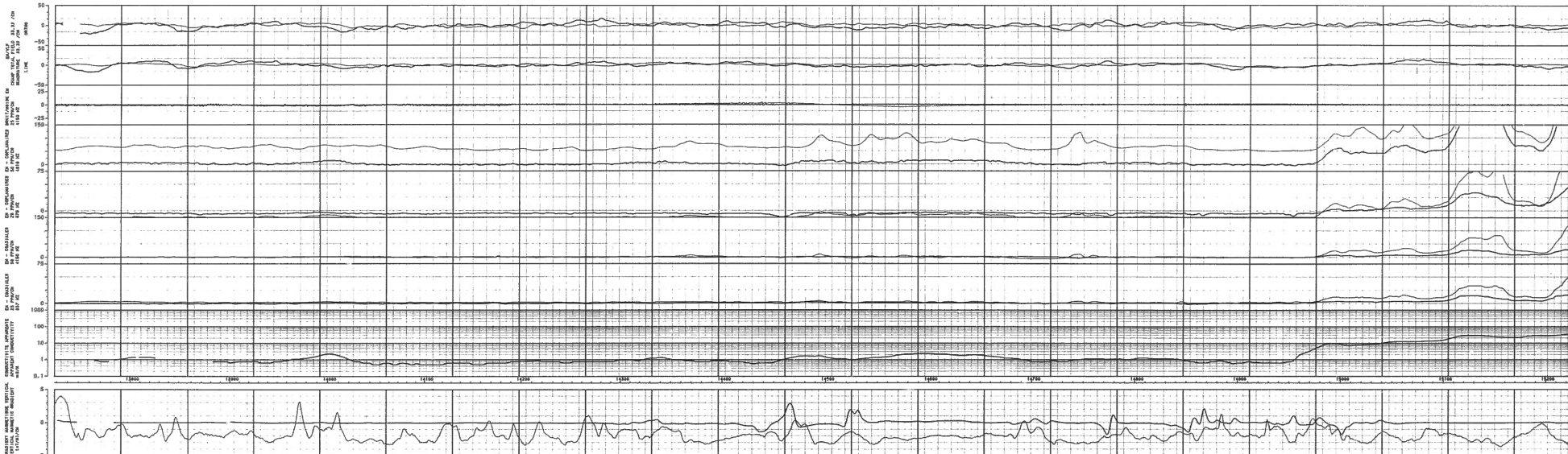


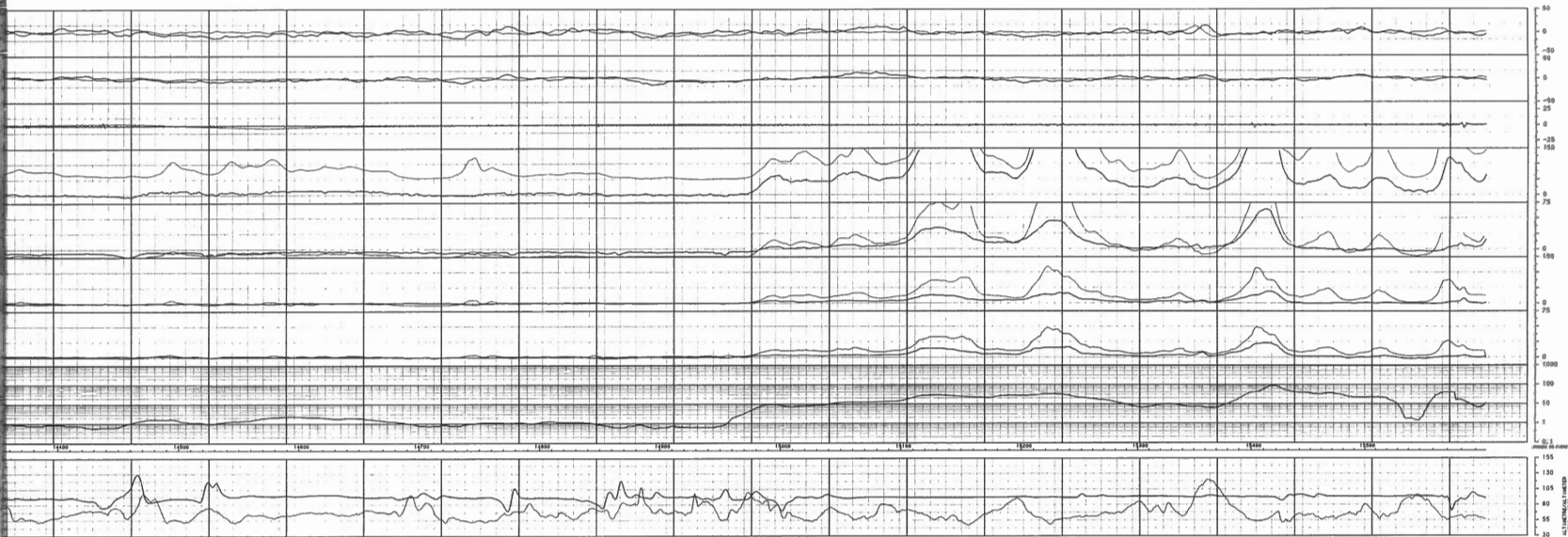
LIGNE : 14101

ORIG. TRIG. —
 TOTAL FIELD —
 MAGNITUDE —

PHASE FILTERED —
 INVERSE FILTERED —
 MAGNITUDE FILTERED —
 MAGNITUDE FILTERED —

ÉCHELLE
 SCALE 1:20000
 20 DEC 1987
 VOL. NO: 10
 FILM NO:
 RÉGION DE PORT-DANIEL, GABRIÈLE
 ROYAL ET COMPILATION
 FA
 LES RELEVÉS GÉOPHYSIQUES INC.



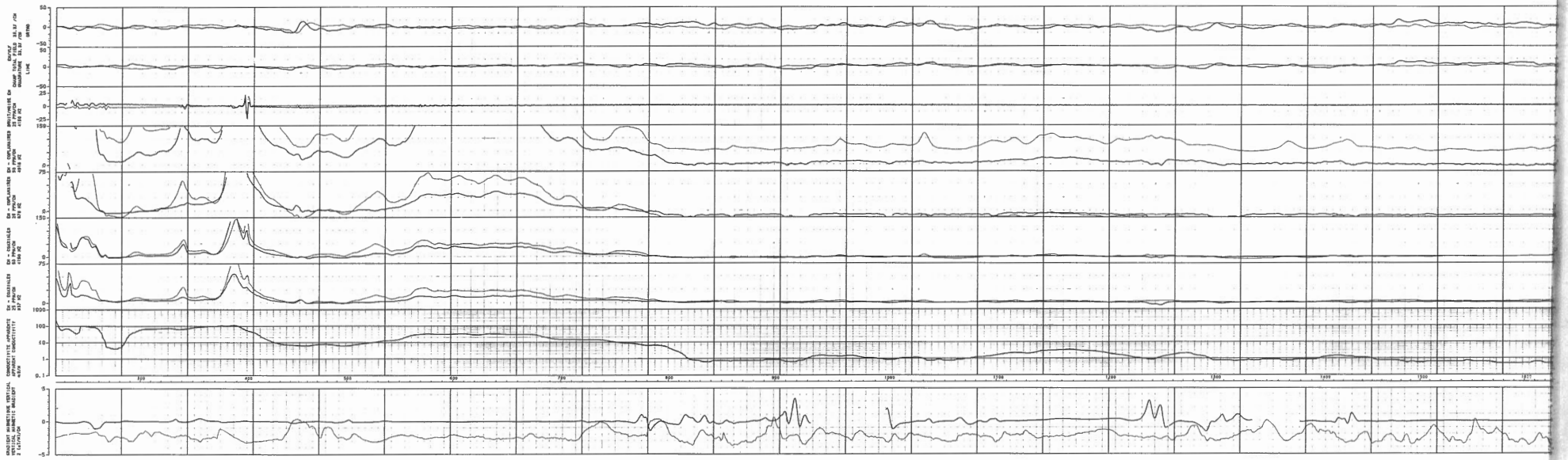


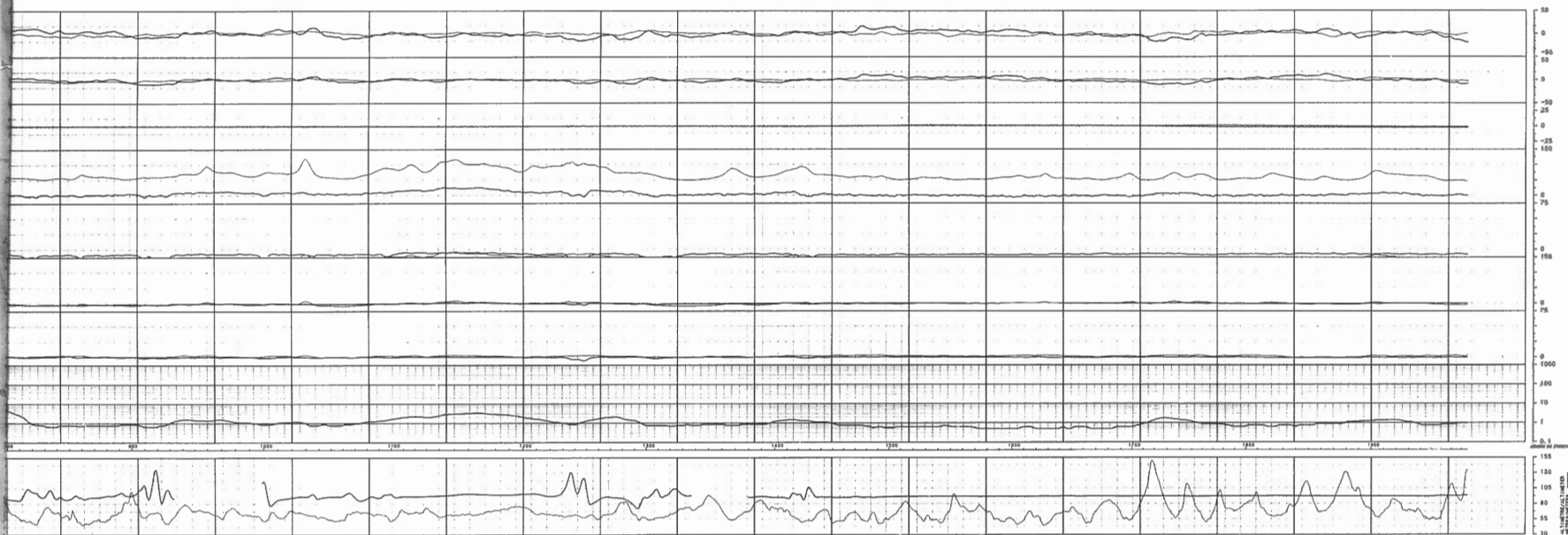
LIGNE : 14202

ORIG. TRIN. —
 TOTAL FIELD —
 MAGNETIC —

PAIRS FILTERED —
 IMPAIRS FILTERED —
 MAGNETURE FILTERED —
 MAGNETURE FILTERED —

ECHELLE 1:20000
 SCALE
 20 DEC 1987
 VOL. NO. 19
 FILM NO. 1
 REGION DE PORT-DANIEL, BASSE-LOUISIANA
 SURVOL ET COMPILATION
 PAR
 LES RELEVES GEOPHYSIQUES INC.





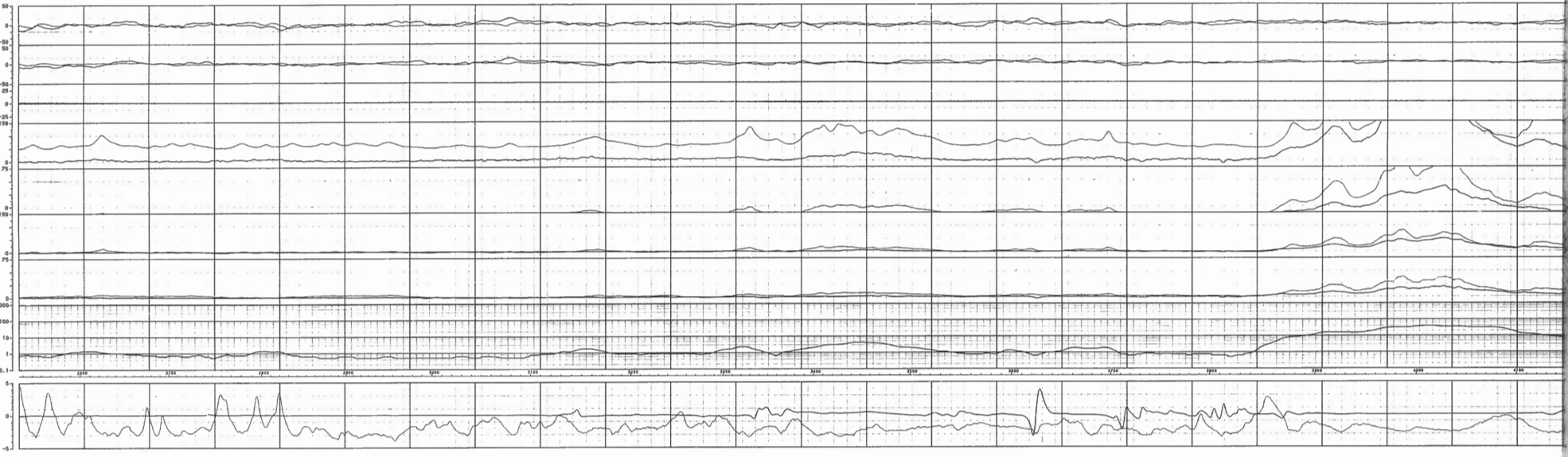
LIGNE : 14301

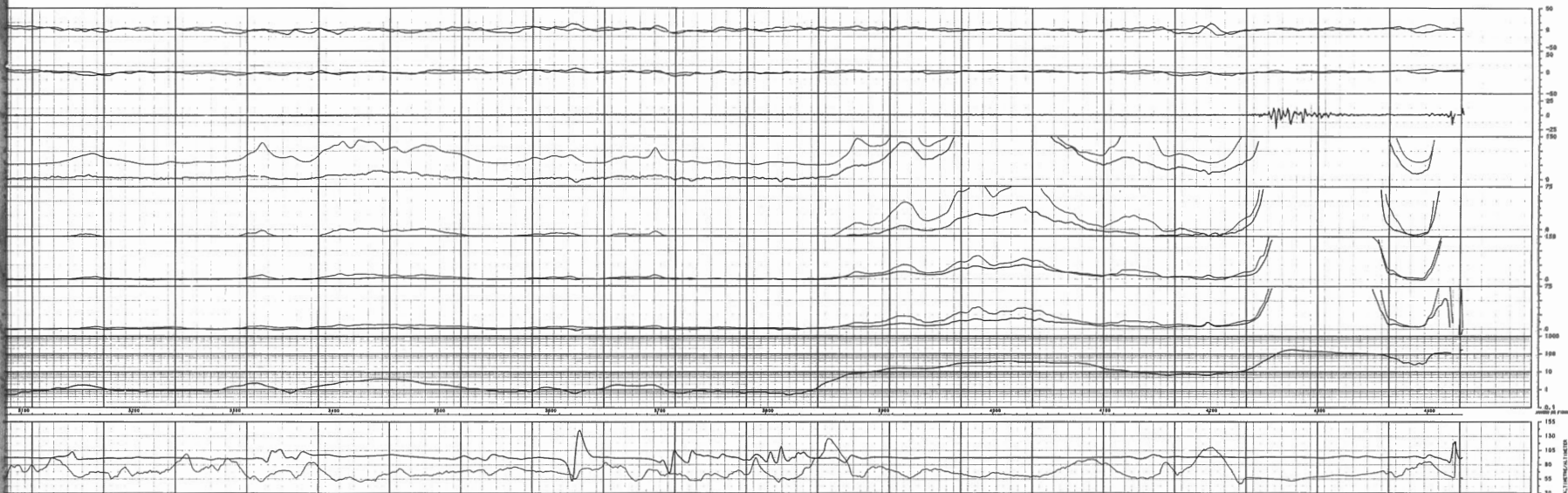
COMP. TOTAL
TOTAL FIELD
ANOMALY

PURE FILTERED
IMPURE FILTERED
ANOMALY FILTERED

ECHELLE
SCALE 1:20000
20 DEC 1987
958 MTS 20
FLIGHT
REGION DE PORT-DANIEL, BASSE-COTE
DUVAL ET COMPILATION
PAR
LES RELEVES GEOPHYSIQUES INC.

MAXIMUM AMPLITUDE (VOLTS) 50
CONDUCTIVITY (MICROMMHO/CM) 1000
RESISTIVITY (OHM-CM) 10000
TEMPERATURE (DEGREES C) 25
SPEED (CM/SEC) 10
TIME (MIN) 30
DATE _____
TIME _____





LIGNE : 14412

CHAMP TOTAL

TOTAL FIELD

MAGNETISM

MAGNETISM

ANOMALIE FILTRÉE

FILTERED ANOMALY

MAGNETISM FILTRÉE

FILTERED MAGNETISM

MAGNETISM FILTRÉE

FILTERED MAGNETISM

MAGNETISM FILTRÉE

FILTERED MAGNETISM

MAGNETISM FILTRÉE

FILTERED MAGNETISM

MAGNETISM FILTRÉE

FILTERED MAGNETISM

MAGNETISM FILTRÉE

FILTERED MAGNETISM

MAGNETISM FILTRÉE

FILTERED MAGNETISM

MAGNETISM FILTRÉE

FILTERED MAGNETISM

MAGNETISM FILTRÉE

FILTERED MAGNETISM

MAGNETISM FILTRÉE

FILTERED MAGNETISM

MAGNETISM FILTRÉE

FILTERED MAGNETISM

MAGNETISM FILTRÉE

FILTERED MAGNETISM

MAGNETISM FILTRÉE

FILTERED MAGNETISM

MAGNETISM FILTRÉE

FILTERED MAGNETISM

MAGNETISM FILTRÉE

FILTERED MAGNETISM

MAGNETISM FILTRÉE

FILTERED MAGNETISM

MAGNETISM FILTRÉE

FILTERED MAGNETISM

MAGNETISM FILTRÉE

FILTERED MAGNETISM

MAGNETISM FILTRÉE

FILTERED MAGNETISM

MAGNETISM FILTRÉE

FILTERED MAGNETISM

MAGNETISM FILTRÉE

FILTERED MAGNETISM

MAGNETISM FILTRÉE

FILTERED MAGNETISM

MAGNETISM FILTRÉE

FILTERED MAGNETISM

MAGNETISM FILTRÉE

FILTERED MAGNETISM

MAGNETISM FILTRÉE

FILTERED MAGNETISM

MAGNETISM FILTRÉE

FILTERED MAGNETISM

MAGNETISM FILTRÉE

FILTERED MAGNETISM

MAGNETISM FILTRÉE

FILTERED MAGNETISM

MAGNETISM FILTRÉE

FILTERED MAGNETISM

MAGNETISM FILTRÉE

FILTERED MAGNETISM

MAGNETISM FILTRÉE

FILTERED MAGNETISM

ECHELLE 1:20000

SCALE

20 DEC 1987

VOL. 101

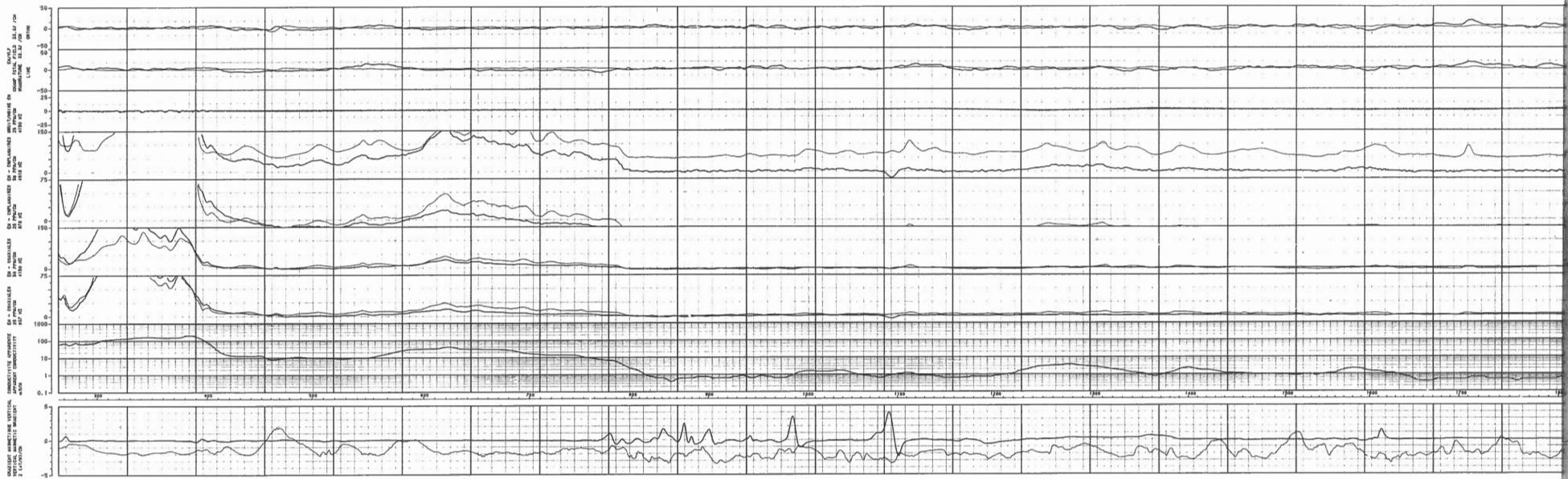
FIL. 101

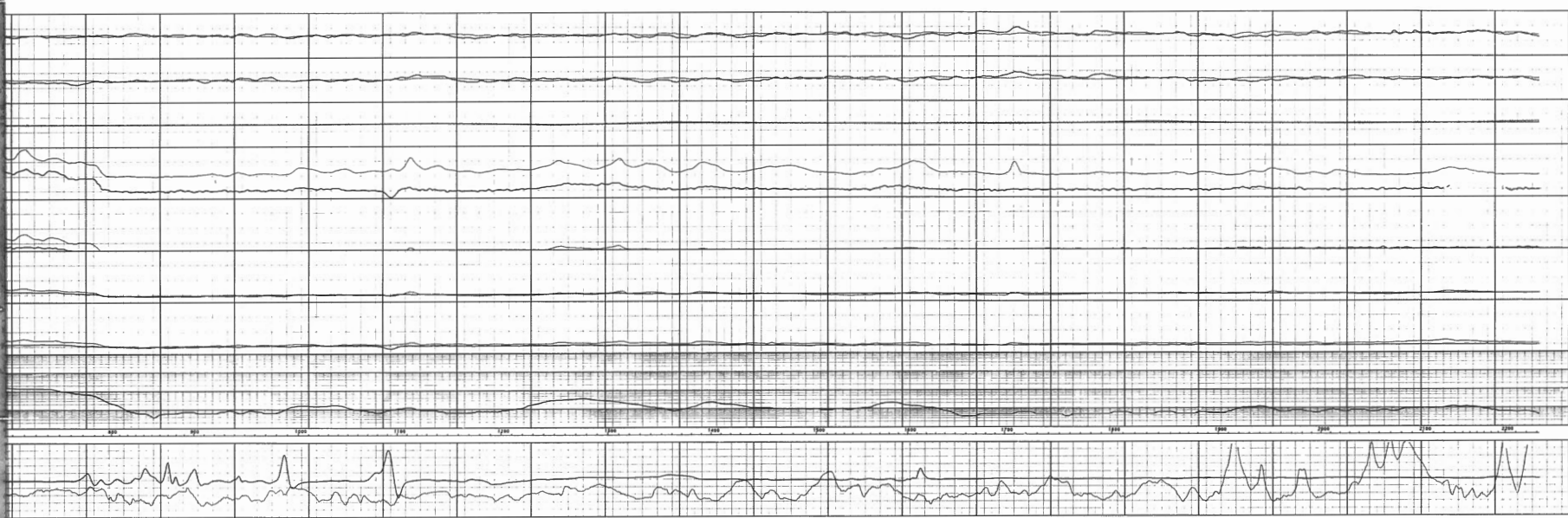
REGION DE FORT-GARIEL, SARPERIE

SURVOL ET COMPIATION

PAR

LES RELEVÉS GÉOPHYSIQUES INC.





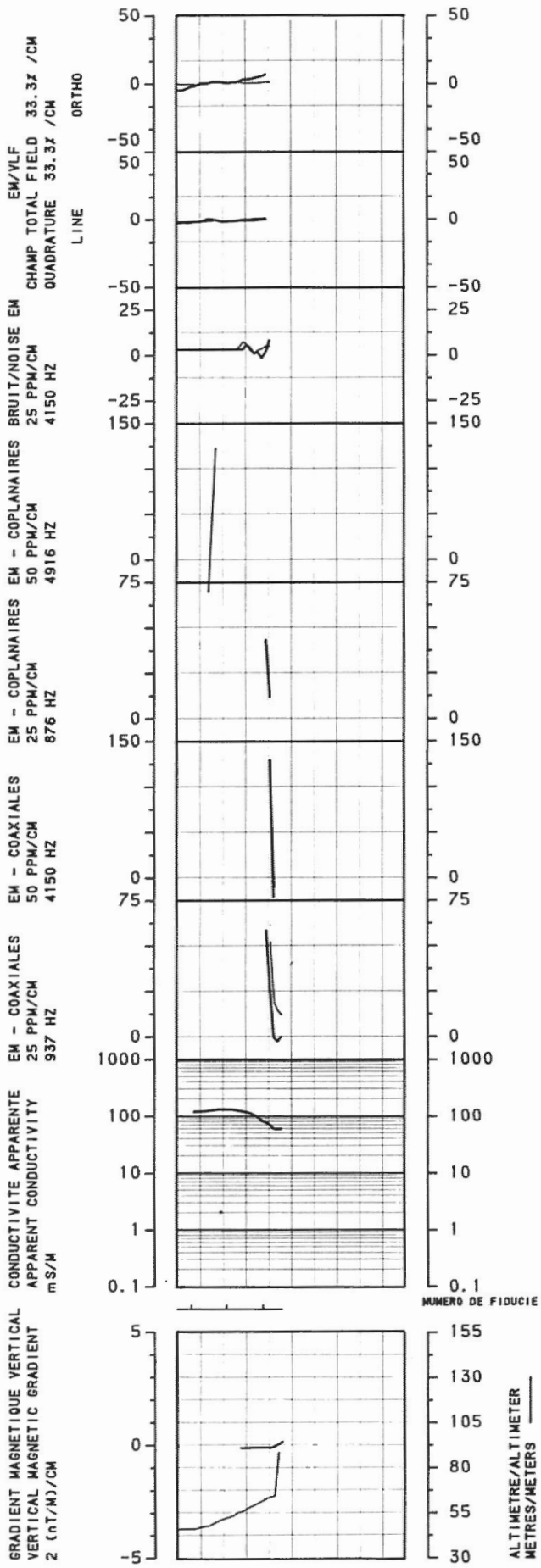
LIGNE : 14501
 LINE : 14501

CHAMP TOTAL
 TOTAL FIELD
 MAGNETIQUE

PROBE FILTERED
 IMPROBE FILTERED
 MAGNETIC FILTERED
 MAGNETIC FILTERED

ECHELLE 1:20000
 SCALE

3 JUN 1988
 VOL. NO. 21
 REGION DE PORT-DANIEL, GASPÉRIE
 SURVEY ET COMPILATION
 PAR
 LES RELEVÉS GÉOPHYSIQUES INC.



LIGNE : 14511
 LINE : 14511

CHAMP TOTAL —
 TOTAL FIELD —
 QUADRATURE —

PHASE FILTERE —
 INPHASE FILTERED —
 QUADRATURE FILTERE —
 QUADRATURE FILTERED —

ECHELLE 1:20000
 SCALE

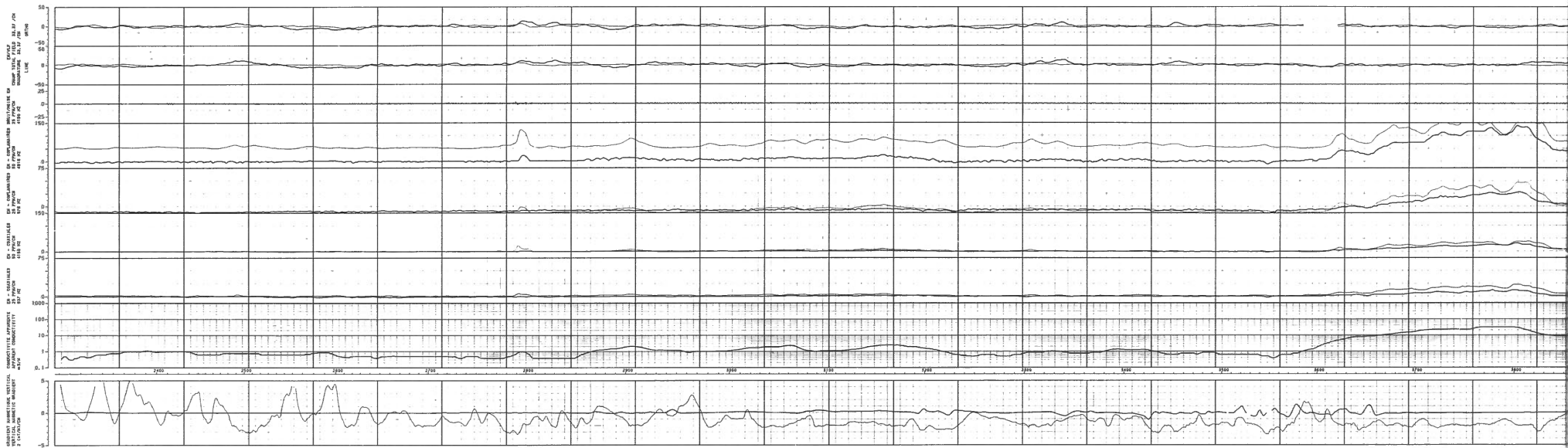
3 JAN 1988

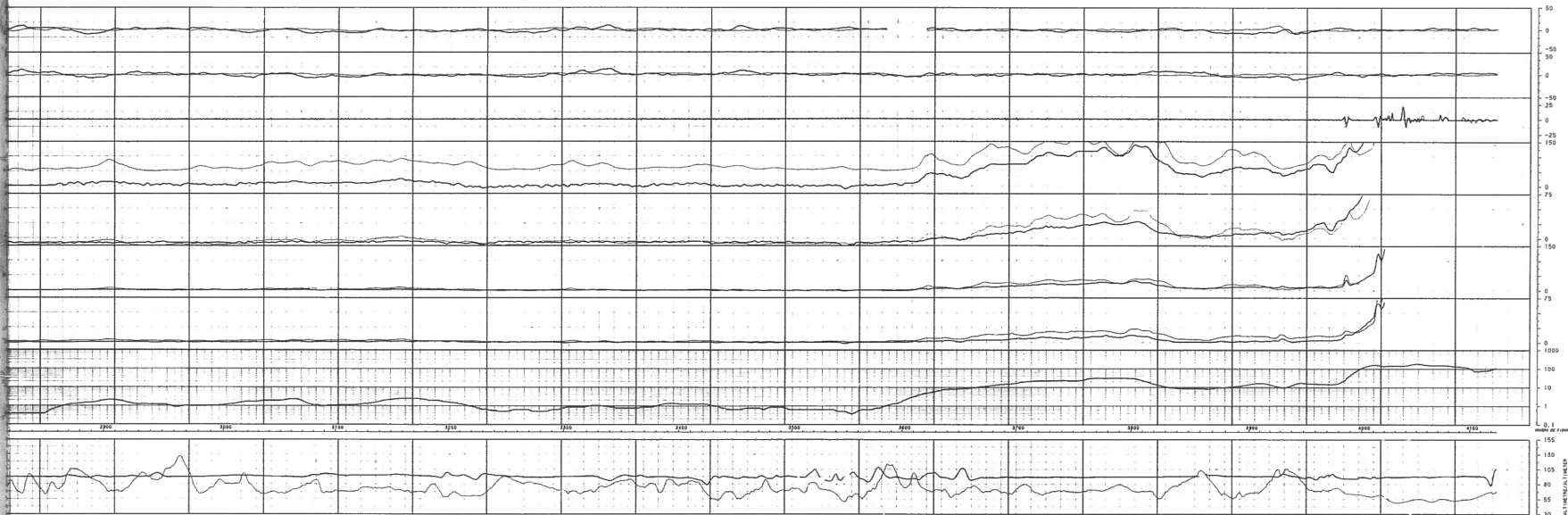
VOL NO: 22
 FLIGHT:

REGION DE PORT-DANIEL, GASPESIE

SURVOL ET COMPILATION
 PAR

LES RELEVES GEOPHYSIQUES INC.





LIGNE : 14602

CHAMP TOTAL
TOTAL FIELD

ANOMALIE

PROFIL FILTRES
ANOMALIE FILTRES
MAGNITUDE FILTRES
MAGNITUDE FILTRES

ECHELLE 1:20000
SCALE

3 JAN 1988
VOL. NO. 21
FLIGHT 21

REGION DE PORT-DANIEL, GASPÉ
SURVOL ET COMPILATION
PAR

LES RELEVÉS GÉOPHYSIQUES INC.

LIGNE : 14612
 LINE : 14612

CHAMP TOTAL
 TOTAL FIELD

QUADRATURE

PHASE FILTERE
 INPHASE FILTERED

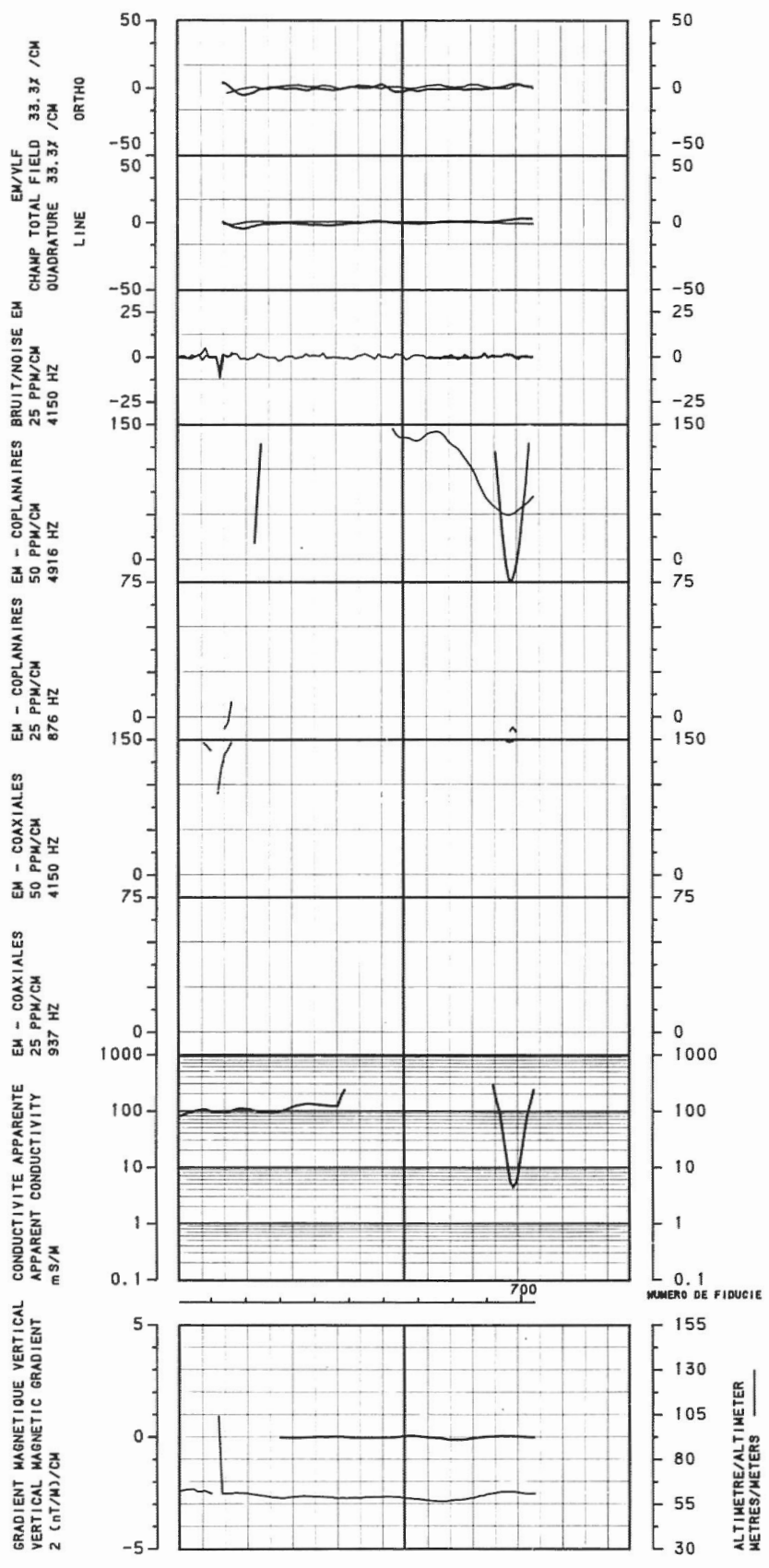
QUADRATURE FILTERE
 QUADRATURE FILTERED

ECHELLE
 SCALE 1:20000

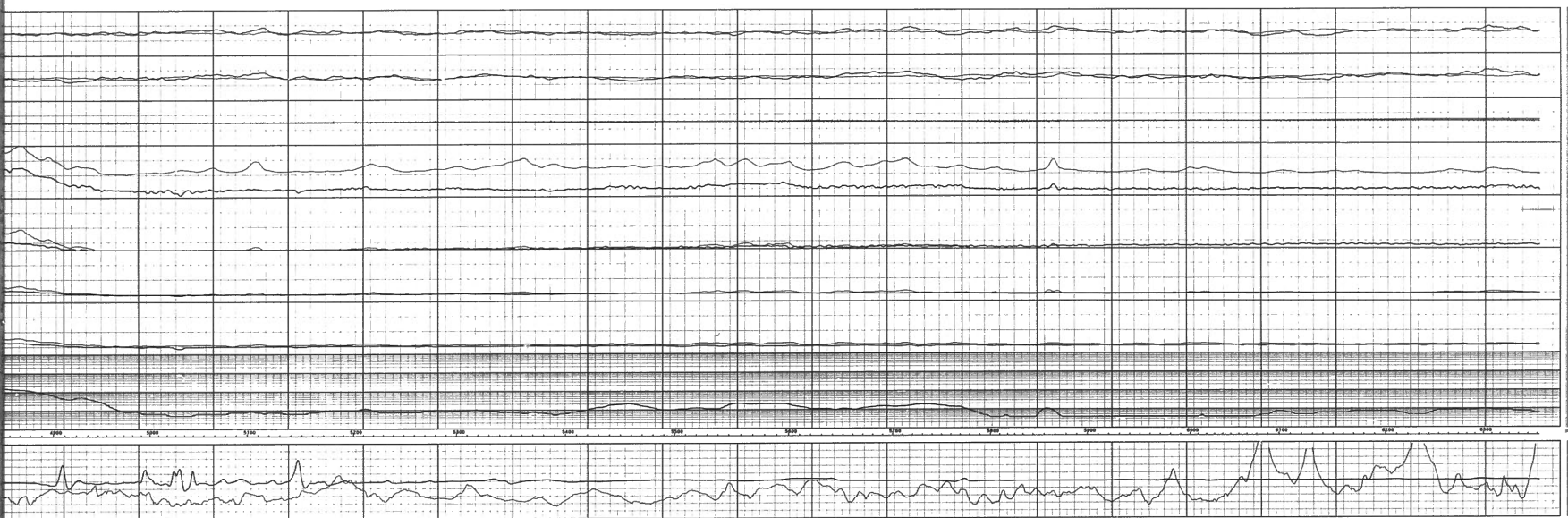
3 JAN 1988
 VOL NO: 22
 FLIGHT: 22

REGION DE PORT-DANIEL, GASPESIE
 SURVOL ET COMPILATION
 PAR

LES RELEVES GEOPHYSIQUES INC.







LIGNE : 14701
 LINE : 14701

DAMP FILTER
 FOCAL FIELD

SIGNATURE

PHASE FILTER
 TORQUE FILTER
 QUADRATURE FILTER
 QUADRATURE FILTERED

ECHELLE
 SCALE 1:20000

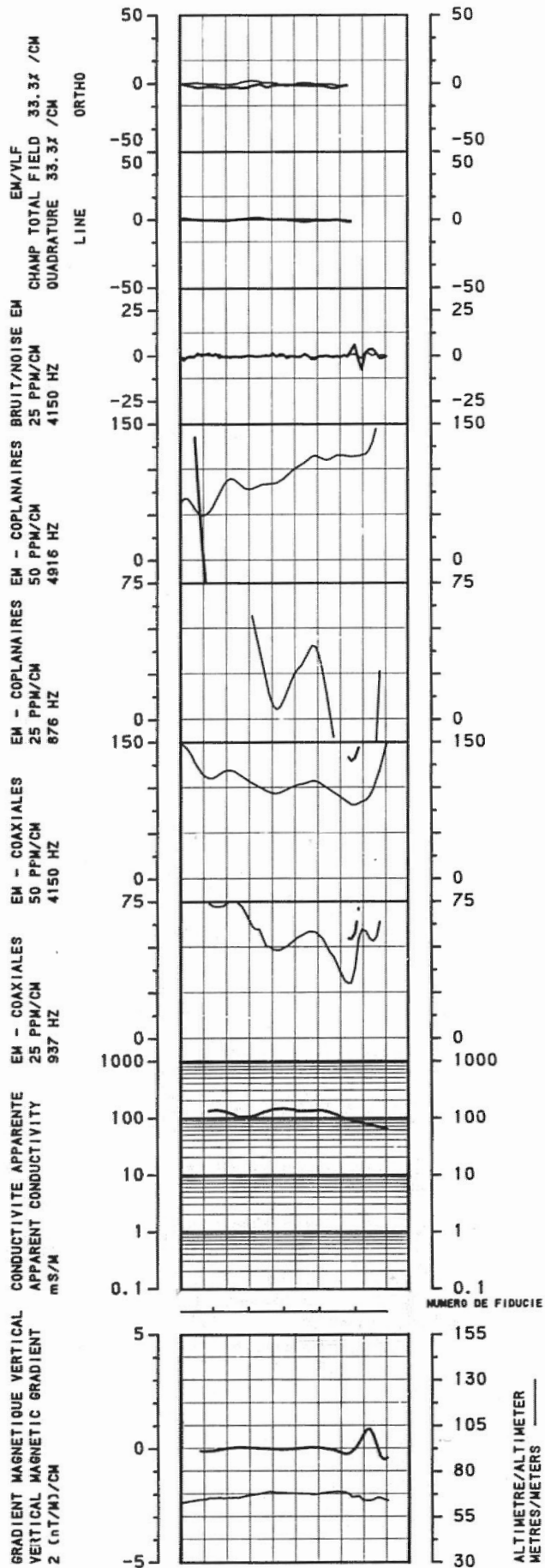
3 JAN 1988

VOL. NO. 21

REGION DE PORT-DANIEL, GASPESIE

BURYOL ET COMPILATION
 PAR

LES RELEVES GEOPHYSIQUES INC.



LIGNE : 14711
 LINE : 14711

CHAMP TOTAL —
 TOTAL FIELD

QUADRATURE —

PHASE FILTREE —
 INPHASE FILTERED

QUADRATURE FILTREE —
 QUADRATURE FILTERED

ECHELLE 1:20000
 SCALE

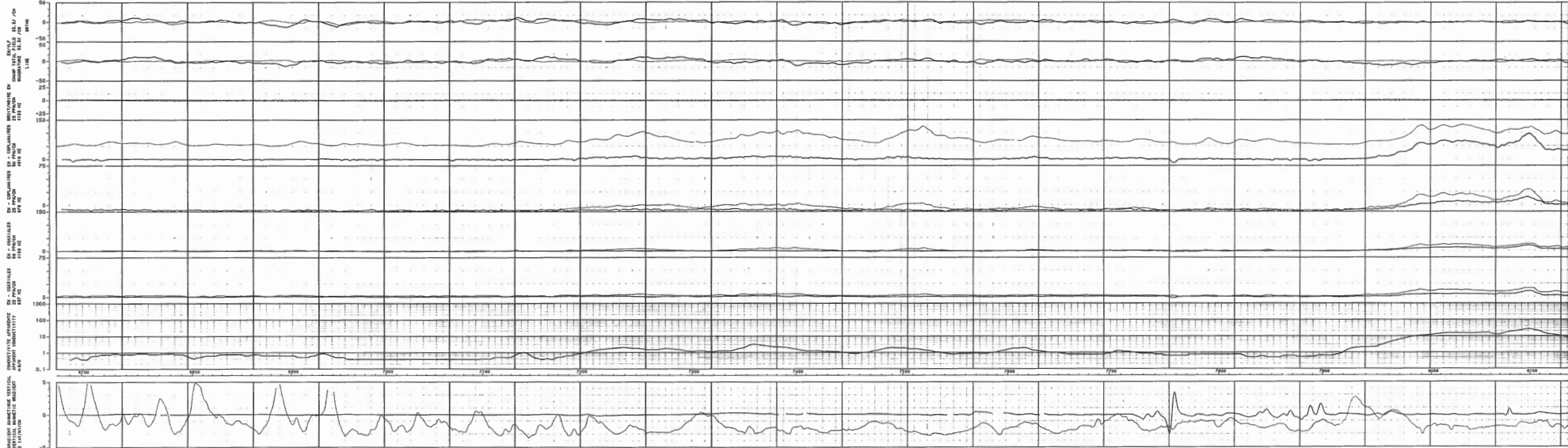
3 JAN 1988

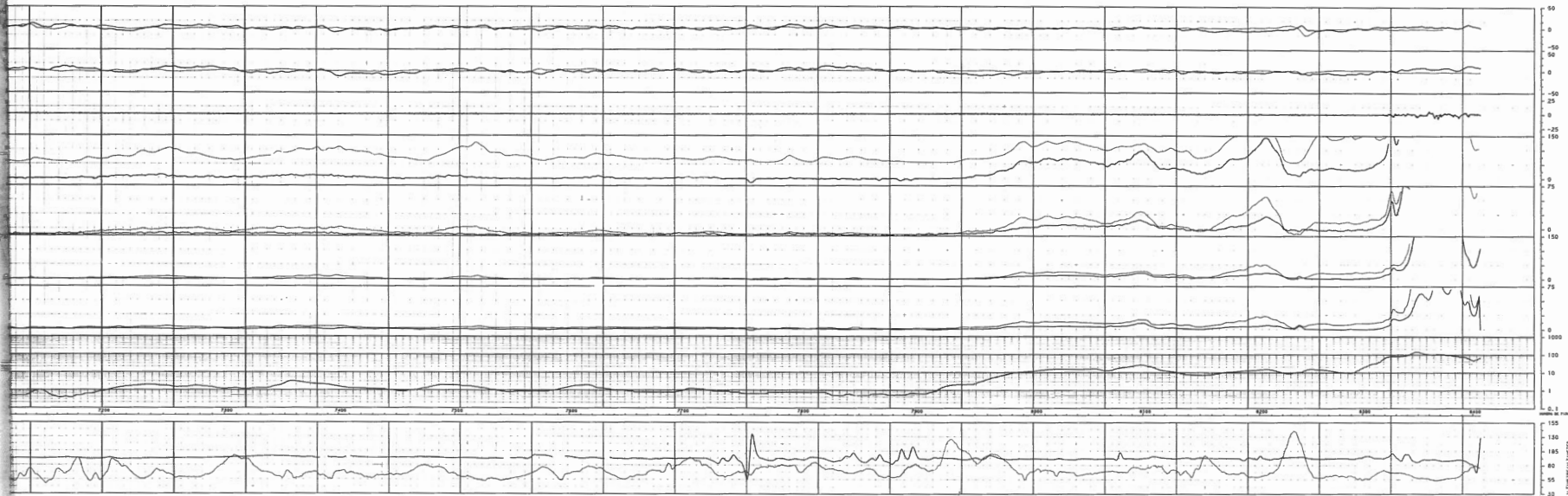
VOL NO: 22
 FLIGHT:

REGION DE PORT-DANIEL, GASPESIE

SURVOL ET COMPILATION
 PAR

LES RELEVES GEOPHYSIQUES INC.





LIGNE : 14812

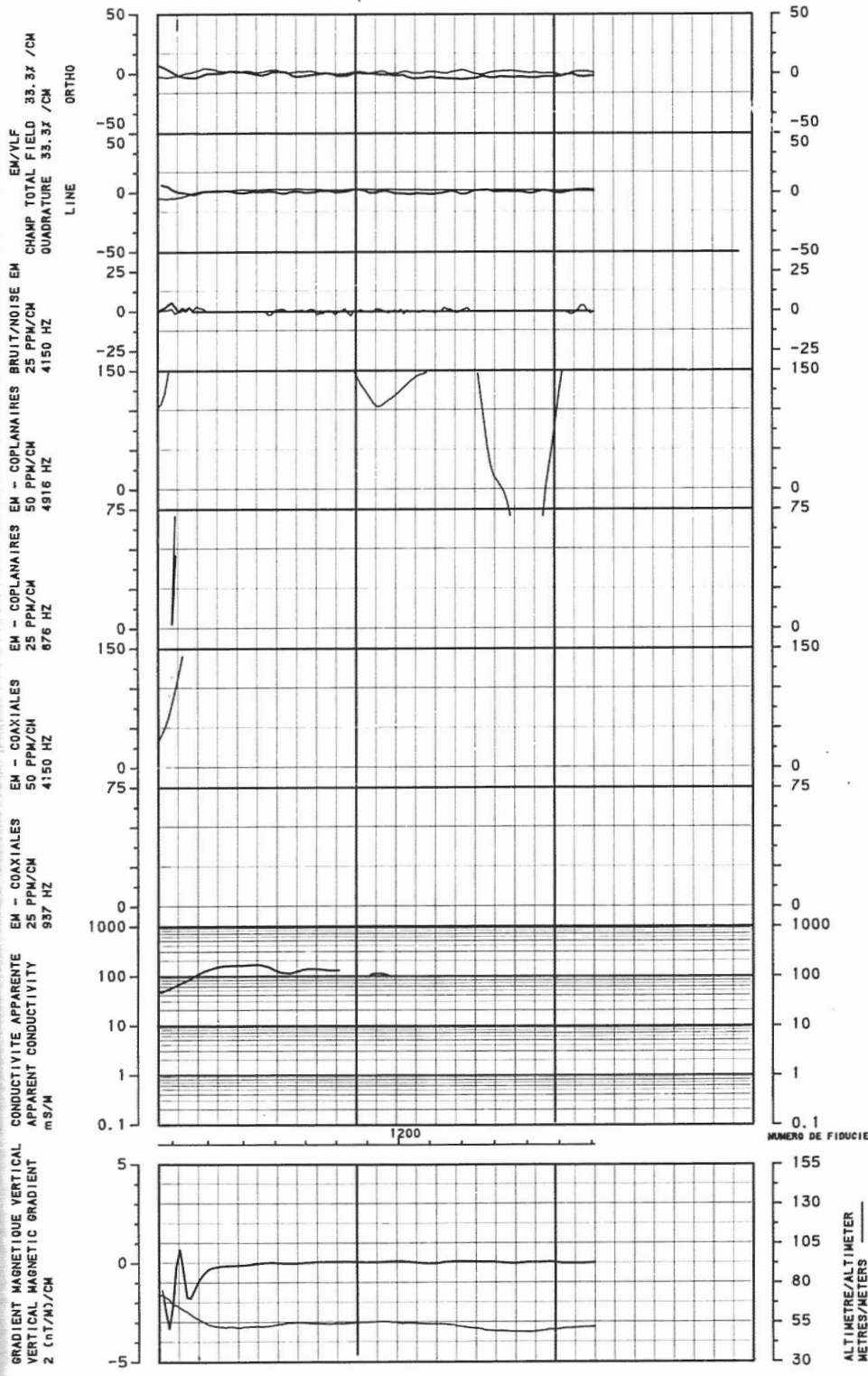
CHAMP TOTAL
TOTAL FIELD
MAGNÉTISME

PHASE FILTERED
TOTAL FIELD FILTERED
MAGNÉTISME FILTERED

ECHELLE 1:20000
SCALE

3 JAN 1988
VOL. NO. 21
FILS 01

REGION DE PORT-DANIEL, GASPÉSIE
SURVEIL ET COMPILATION PAR
LES RELEVÉS GÉOPHYSIQUES INC.



LIGNE : 14822
 LINE : 14822

CHAMP TOTAL
 TOTAL FIELD

QUADRATURE

PHASE FILTREE
 INPHASE FILTERED

QUADRATURE FILTREE
 QUADRATURE FILTERED

ECHELLE
 SCALE 1:20000

3 JAN 1988

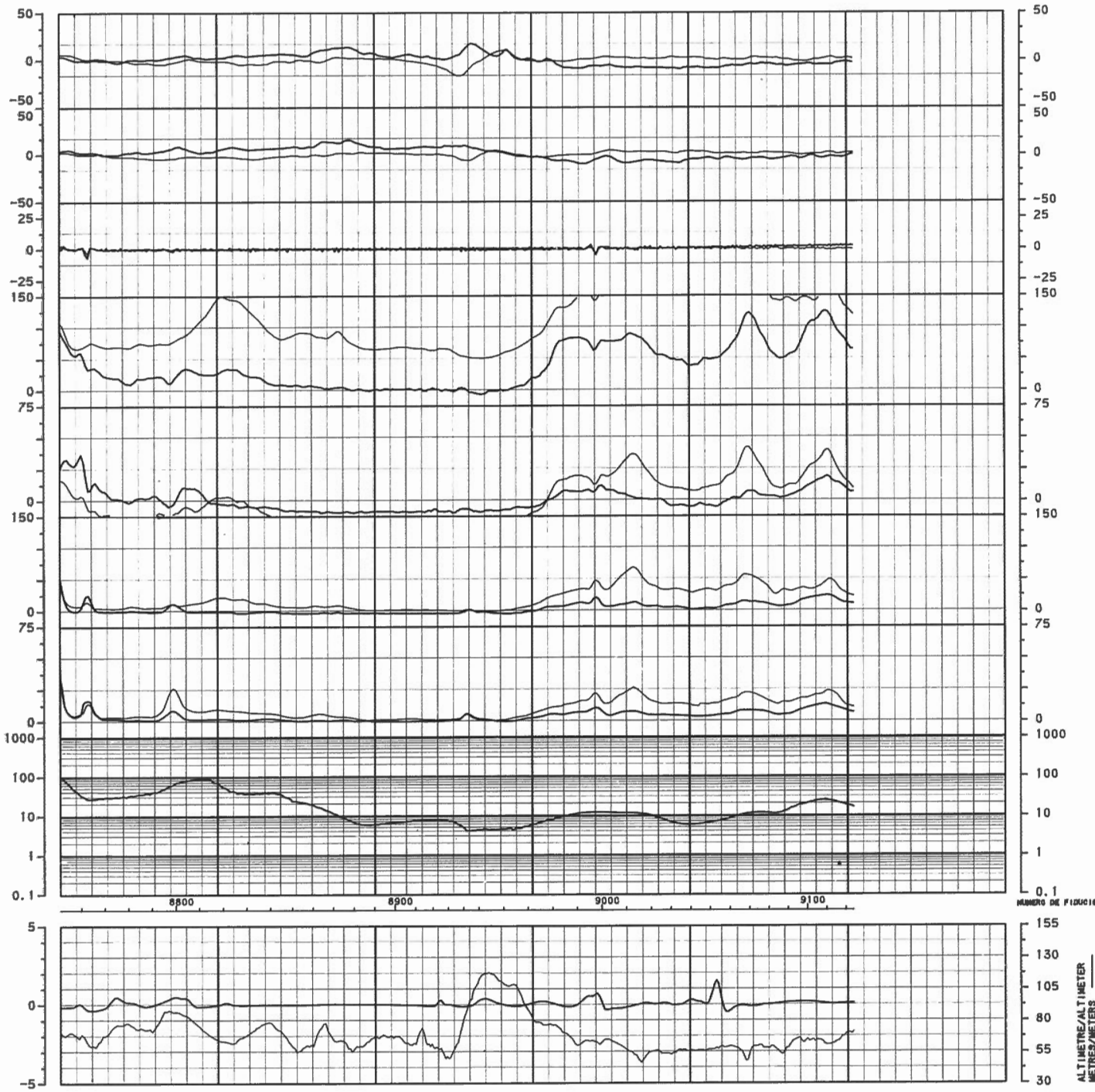
VOL NO: 22
 FLIGHT: 22

REGION DE PORT-DANIEL, GASPESIE

SURVOL ET COMPILATION
 PAR

LES RELEVES GEOPHYSIQUES INC.

EM/VEF
 CHAMP TOTAL FIELD 33.3 μ /CM
 QUADRATURE 33.3 μ /CM
 Ligne
 EM - COPLANAIRES BRUIT/NOISE EM 25 PPM/CM 4150 HZ
 EM - COPLANAIRES EM - COPLANAIRES 50 PPM/CM 4916 HZ
 EM - COPLANAIRES 25 PPM/CM 876 HZ
 EM - COAXIALES 50 PPM/CM 4150 HZ
 EM - COAXIALES 25 PPM/CM 987 HZ
 CONDUCTIVITE APPARENTE APPARENT CONDUCTIVITY m S/M
 GRADIENT MAGNETIQUE VERTICAL VERTICAL MAGNETIC GRADIENT 2 G/T/M/CM



LIGNE : 14901
 LINE : 14901

CHAMP TOTAL —
 TOTAL FIELD —
 QUADRATURE —

PHASE FILTREE —
 INPHASE FILTERED —
 QUADRATURE FILTREE —
 QUADRATURE FILTERED —

ECHELLE 1:20000
 SCALE 1:20000

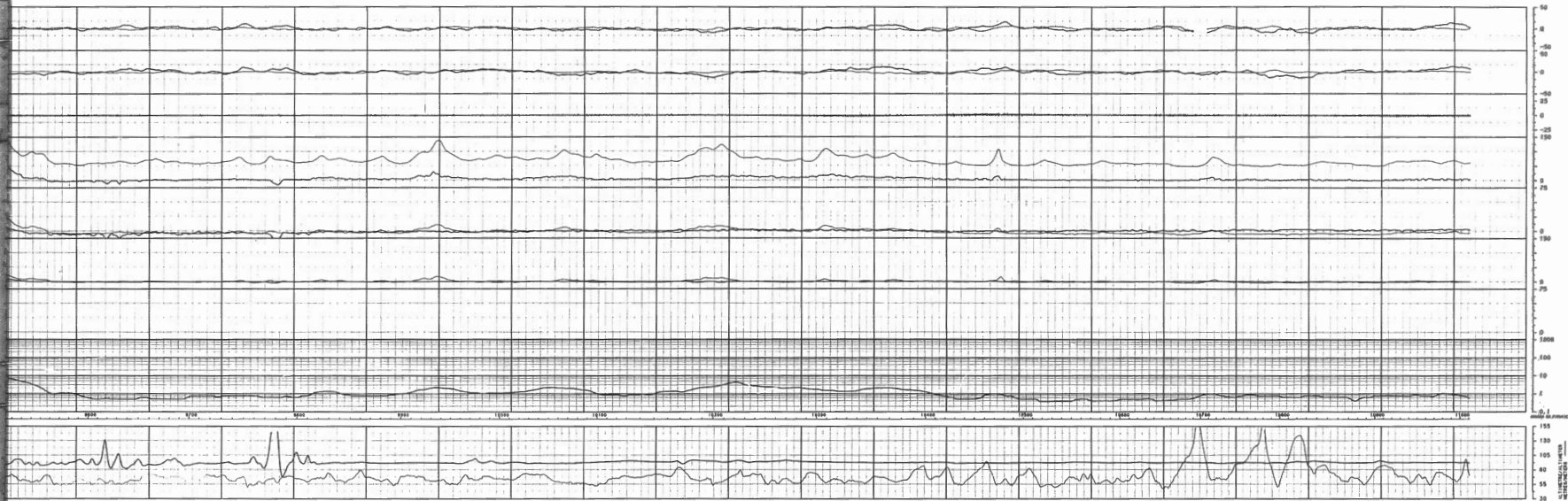
3 JAN 1988

VOL NO: 21
 FLIGHT: 21

REGION DE PORT-DANIEL, GASPEISIE

SURVOL ET COMPILATION
 PAR

LES RELEVES GEOPHYSIQUES INC.



LIGNE : 14911

CHAMP TOTAL
 REAU, P. 100
 MAGNITUDE

FORME FILTRÉE
 IMPRIME FILTRÉE
 MAGNITUDE FILTRÉE
 MAGNITUDE FILTRÉE

ECHELLE
 1:20000
 3 JAN 1988
 VOL. NO. 21
 FLIGHT, 21
 REGION DE PORT-DANIEL, GASPÉRIE
 SURVOL ET COMPILATION
 PAR
 LES RELEVÉS GÉOPHYSIQUES INC.

EM/VLF
CHAMP TOTAL FIELD 33.3 μ /CM
QUADRATURE 33.3 μ /CM

EM - COPLANAIRES
BRUIT/NOISE EM 25 PPM/CM
4150 HZ

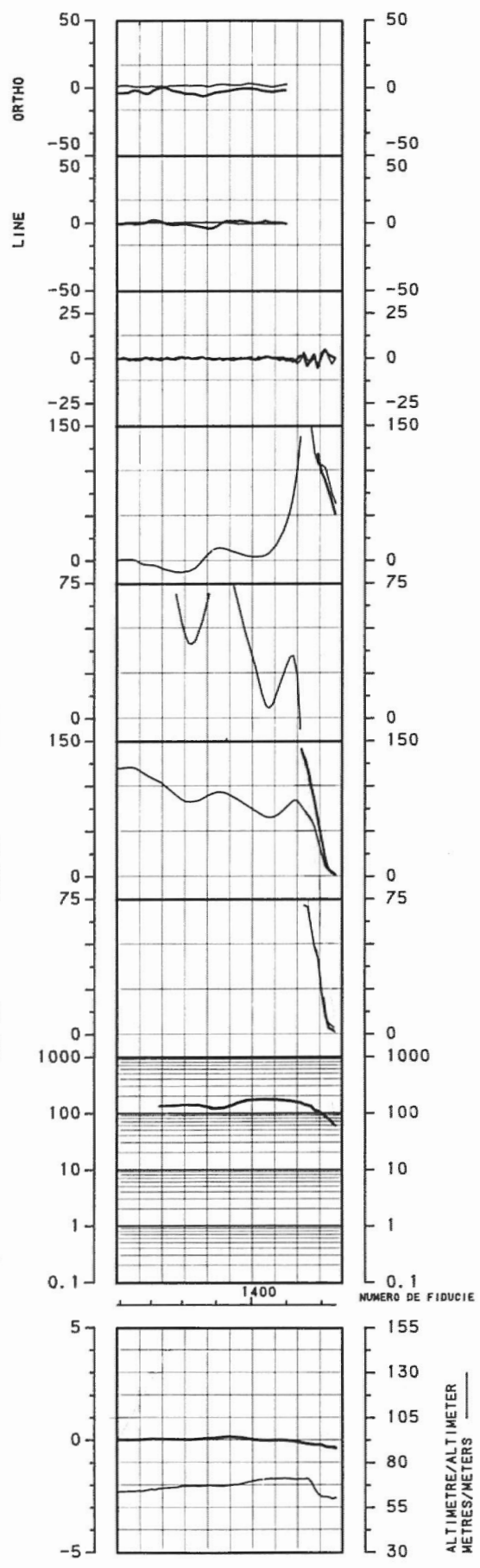
EM - COPLANAIRES
EM - COPLANAIRES 50 PPM/CM
4916 HZ

EM - COAXIALES
EM - COAXIALES 25 PPM/CM
876 HZ

EM - COAXIALES
EM - COAXIALES 50 PPM/CM
4150 HZ

CONDUCTIVITE APPARENTE
APPARENT CONDUCTIVITY
mS/M

GRADIENT MAGNETIQUE VERTICAL
VERTICAL MAGNETIC GRADIENT
2 nT/M/CH



LIGNE : 14921
LINE : 14921

CHAMP TOTAL —
TOTAL FIELD —
QUADRATURE —

PHASE FILTREE —
INPHASE FILTERED —
QUADRATURE FILTREE —
QUADRATURE FILTERED —

ECHELLE
SCALE 1:20000

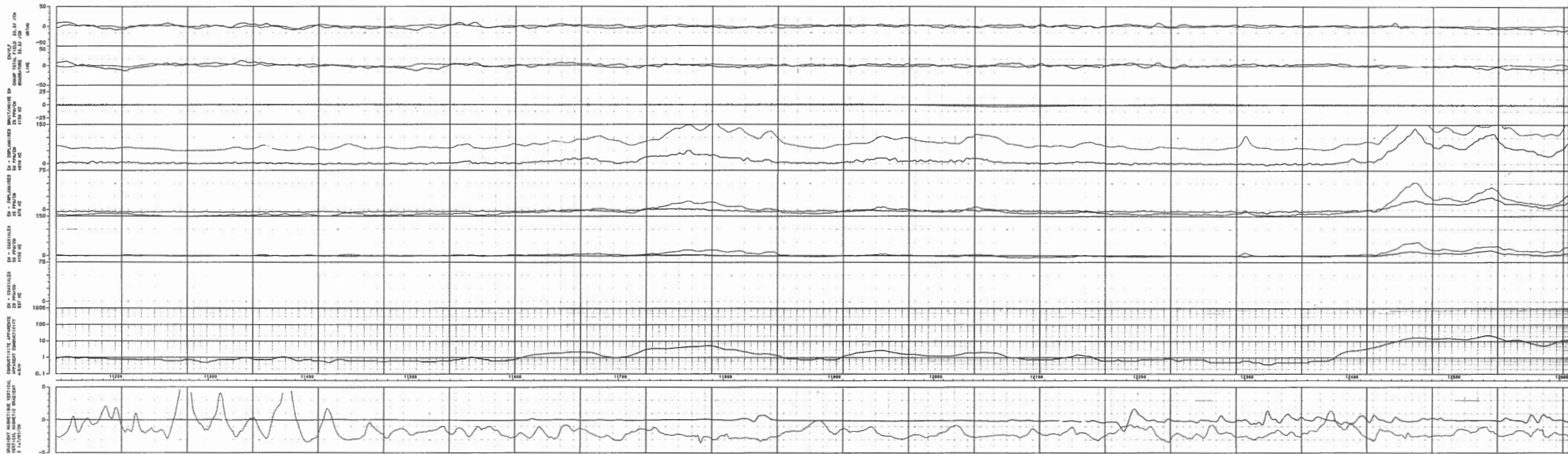
3 JAN 1988

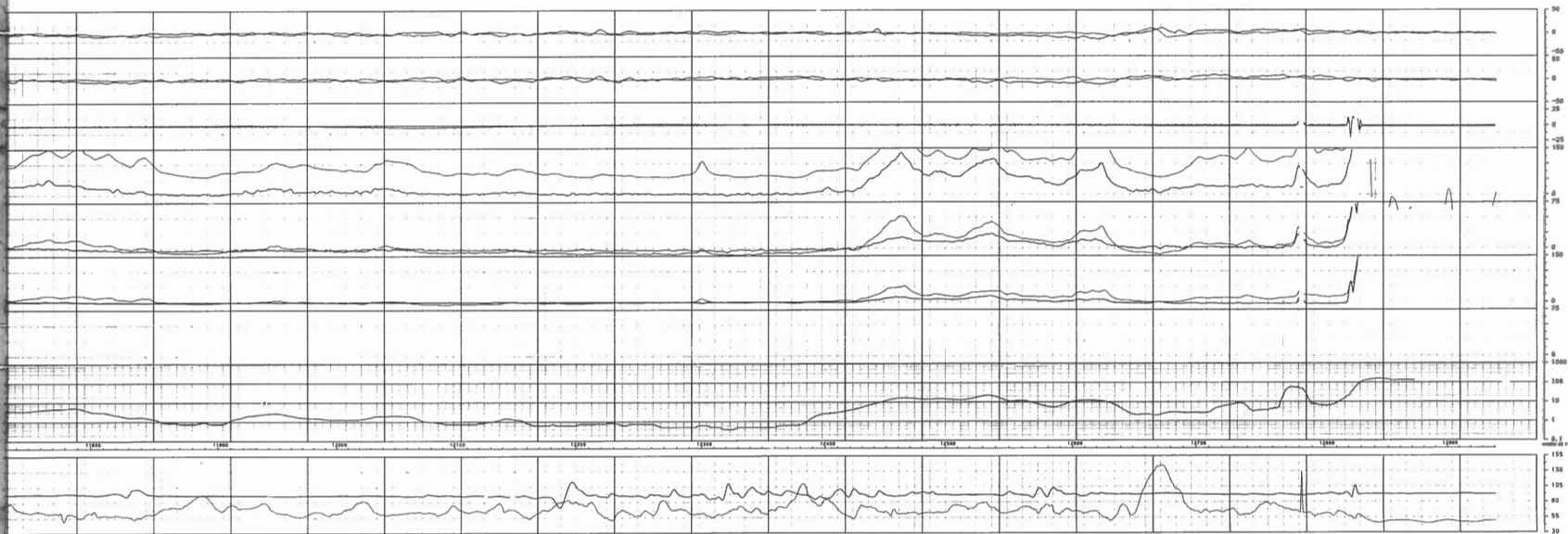
VOL NO: 22
FLIGHT: 22

REGION DE PORT-DANIEL, GASPELIE

SURVOL ET COMPILATION
PAR

LES RELEVES GEOPHYSIQUES INC.





LIGNE : 15002

LINE : 15002

ORIG TOTAL

TOTAL FIELD

MAGNETIC

PHASE FILTERED

IMPULSE FILTERED

OSCILLATION FILTERED

NOISE FILTERED

ECHELLE
SCALE 1:20000

3 JAN 1988

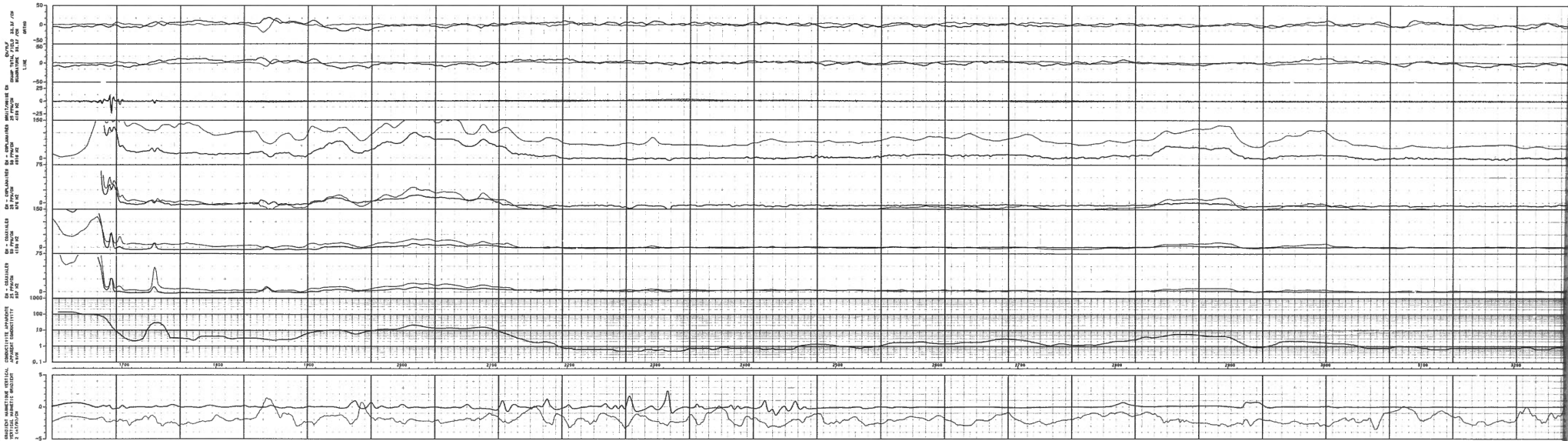
REL. NO: 21

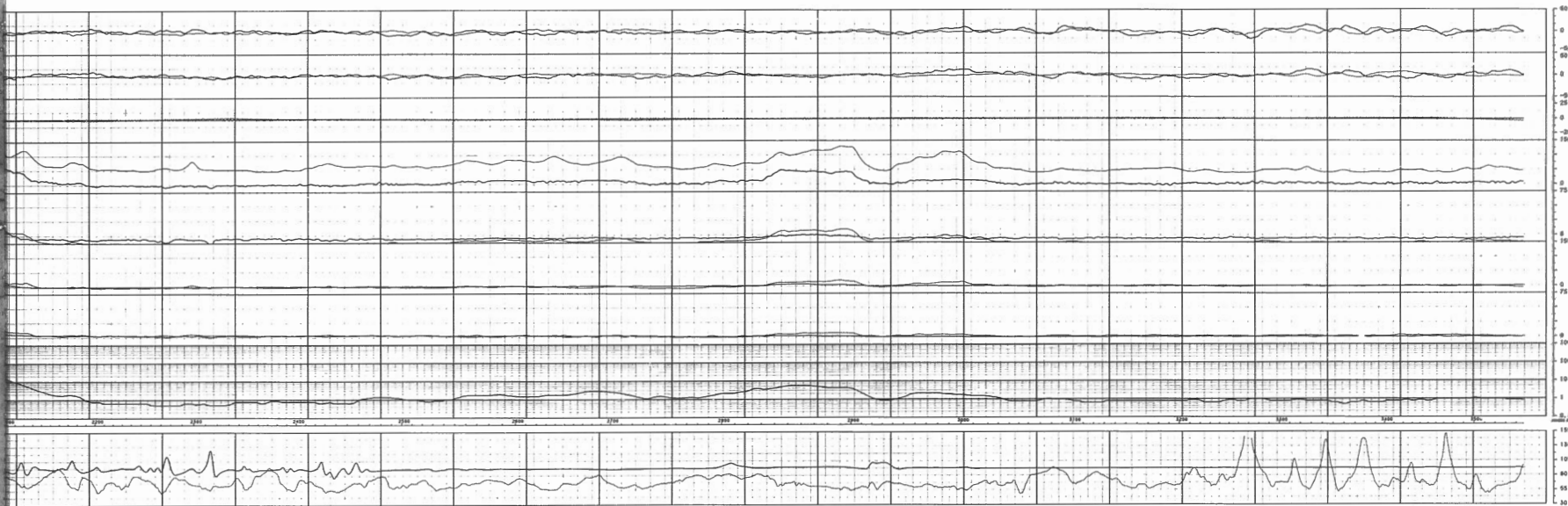
FILE NO:

REGION DE FORT-DANIEL, GASPESIE

ACQUISITION ET COMPILATION PAR

LES RELEVES GEOPHYSIQUES INC.





LIGNE : 15101

CHAMP TOTAL
TOTAL FIELD

ANOMALIE

PHASE FILTERED

UNPHASE FILTERED

ANOMALIE FILTERED

UNANOMALIE FILTERED

ECHELLE 1:20000

SCALE

3 JUN 1988

VOL. NO. 22

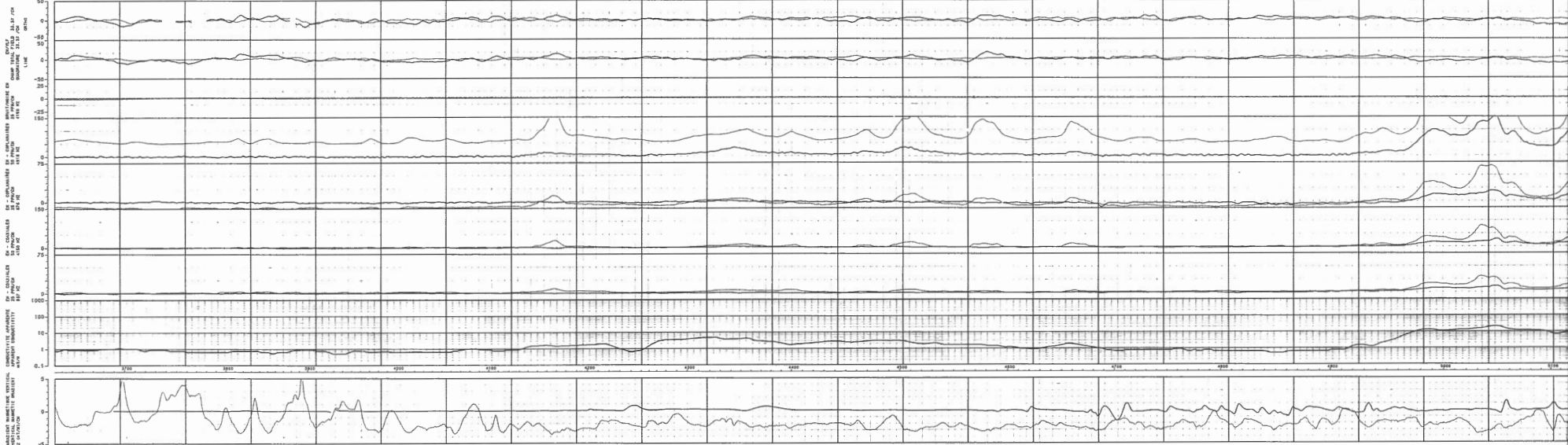
FLIGHT

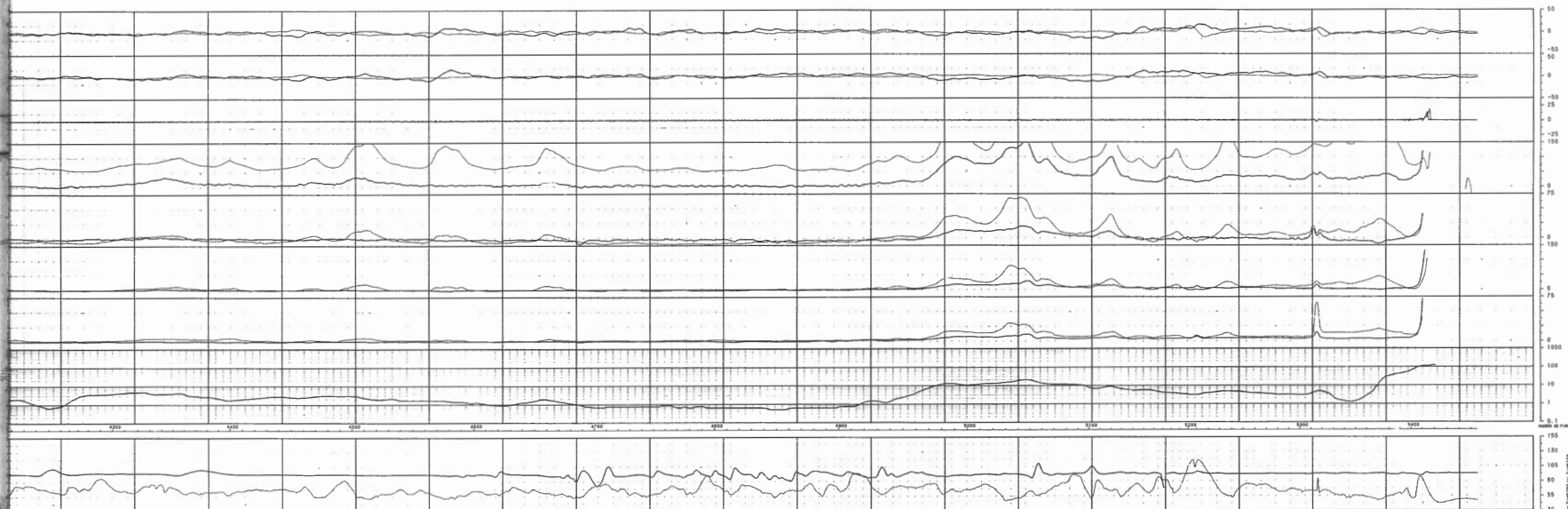
REGION DE PORT-DANIEL, GASPESIE

SURVOL ET COMPILATION

PAR

LES RELEVES GEOPHYSIQUES INC.





LIGNE : 15202

CHAMP TOTAL
TOTAL FIELD

INDICATEUR

PROBE FILTERED
INDICATEUR FILTERED
INDICATEUR FILTERED

PROFONDEUR
SCALE 1:20000
3 JAN 1988

VOL. NO. 22
FLIGHT: 22
REGION DE PORT-DANIEL, GASPESIE

SURVOL ET COMPILATION
PAR
LES RELEVÉS GÉOPHYSIQUES INC.

2 OF 2

GRADIENT MAGNETIQUE VERTICAL
 VERTICAL MAGNETIC GRADIENT
 2 nT/nl/cm

CONDUCTIVITE APPARENTE
 APPARENT CONDUCTIVITY
 mS/M

EM - COAXIALES
 25 PPM/CM
 937 HZ

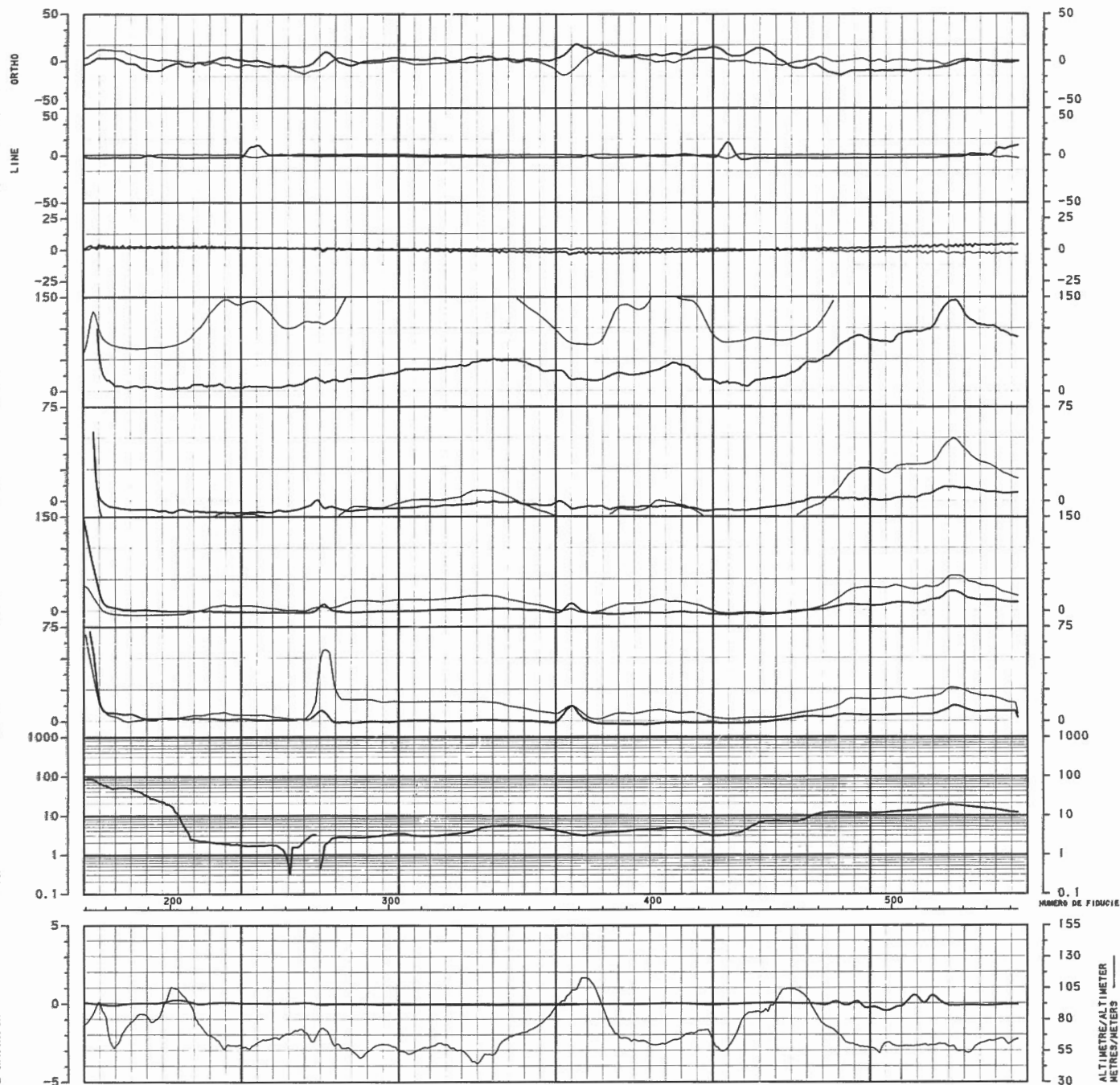
EM - COAXIALES
 50 PPM/CM
 4150 HZ

EM - COPLANAIRES
 25 PPM/CM
 876 HZ

EM - COPLANAIRES
 50 PPM/CM
 4916 HZ

BRUIT/NOISE EM
 25 PPM/CM
 4150 HZ

EM/VLF
 CHAMP TOTAL FIELD 33.3 μ /CM
 QUADRATURE 33.3 μ /CM



LIGNE : 15301
 LINE : 15301

CHAMP TOTAL
 TOTAL FIELD

QUADRATURE

PHASE FILTREE
 INPHASE FILTERED

QUADRATURE FILTREE
 QUADRATURE FILTERED

ECHELLE
 SCALE 1:20000

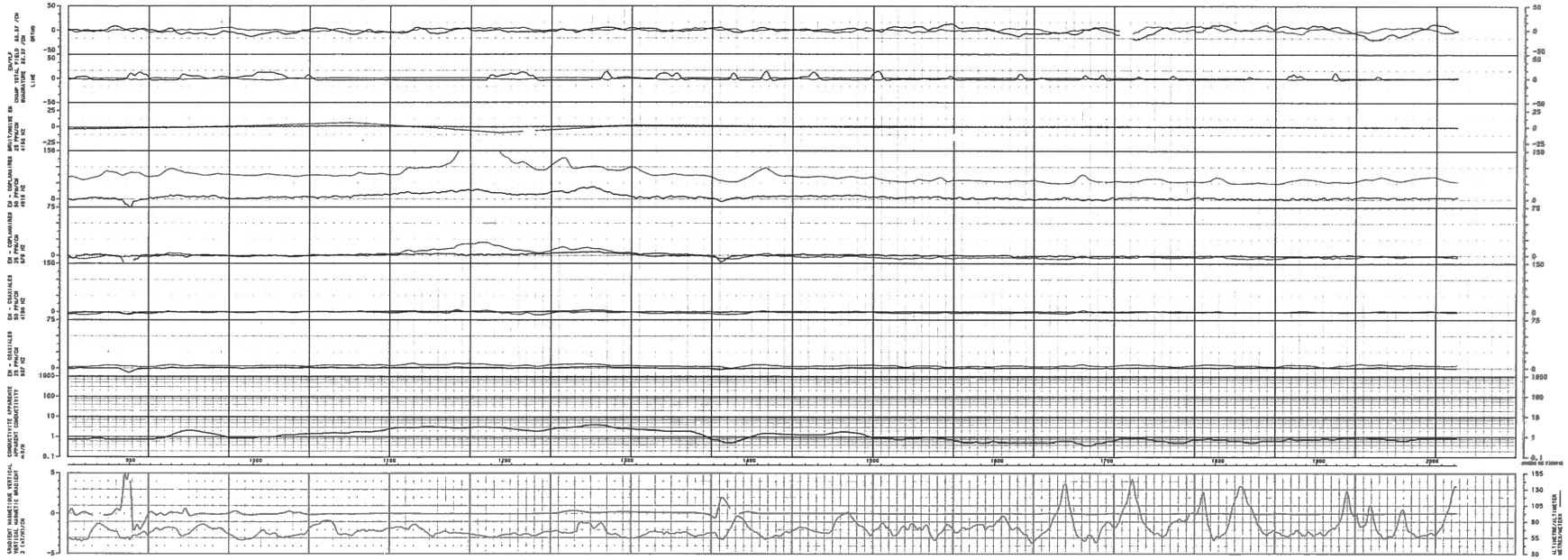
4 JAN 1988

VOL NO: 23
 FLIGHT: 23

REGION DE PORT-DANIEL, GASPE-SIE

SURVOL ET COMPILATION
 PAR

LES RELEVES GEOPHYSIQUES INC.



CHAMP TOTAL
 DIRECTION
 VARIATION
 VARIATION FILTRES
 DIRECTION FILTRES

LIGNE : 15311
 LINE : 15311

CHAMP TOTAL
 DIRECTION

VARIATION
 VARIATION FILTRES

DIRECTION
 DIRECTION FILTRES

ECHELLE 1:20000
 SCALE

4 JAN 1988
 VOL NO: 23

REGION DE PORT-DANIEL, GASPERIE
 SUBSYL ET COMPILATION

PAR
 LES RELEVES GEDPHYSIQUES INC.

LIGNE : 15392
 LINE : 15392

CHAMP TOTAL
 TOTAL FIELD

QUADRATURE

PHASE FILTREE
 INPHASE FILTERED

QUADRATURE FILTREE
 QUADRATURE FILTERED

ECHELLE
 SCALE 1:20000

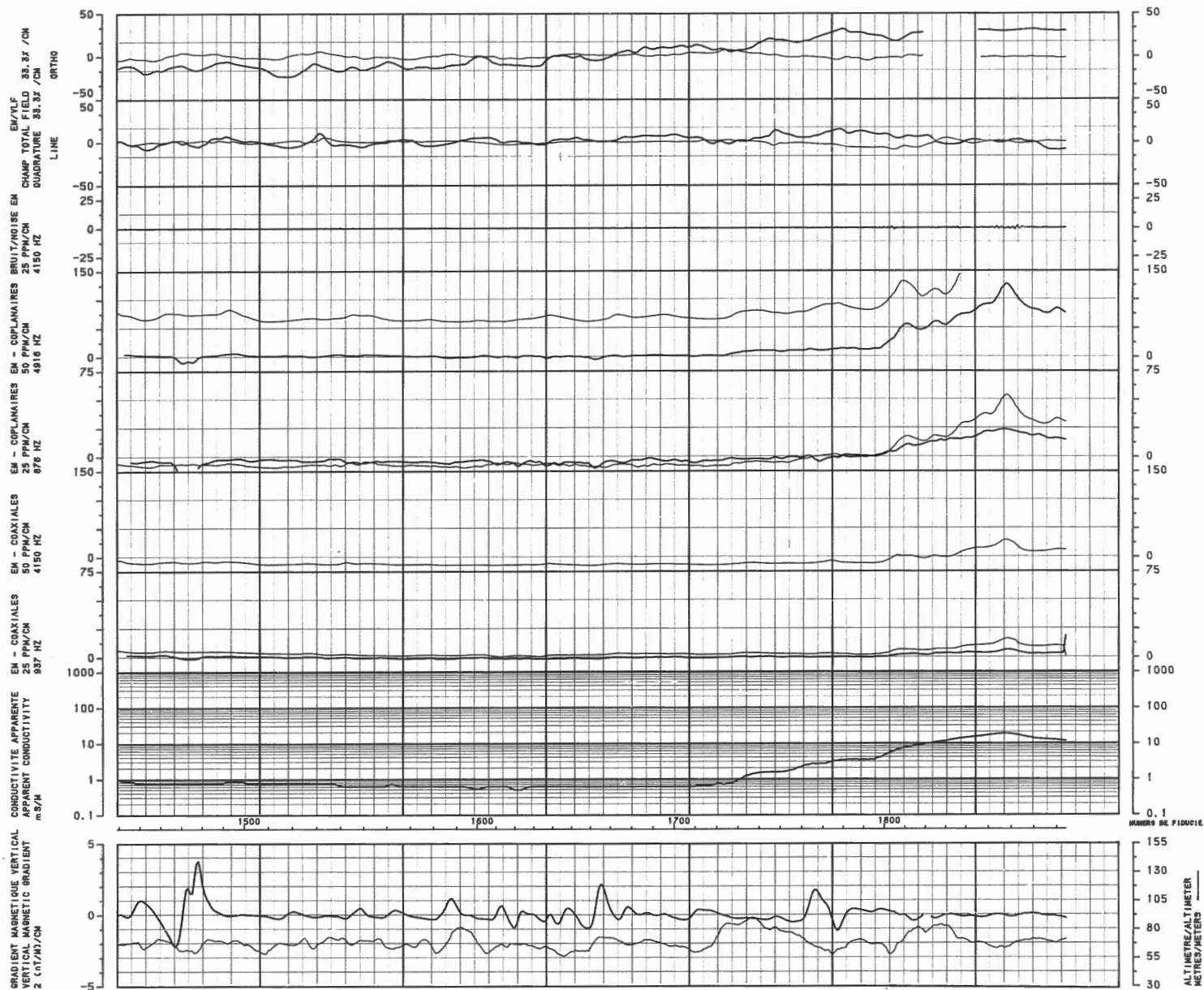
30 MAR 1988

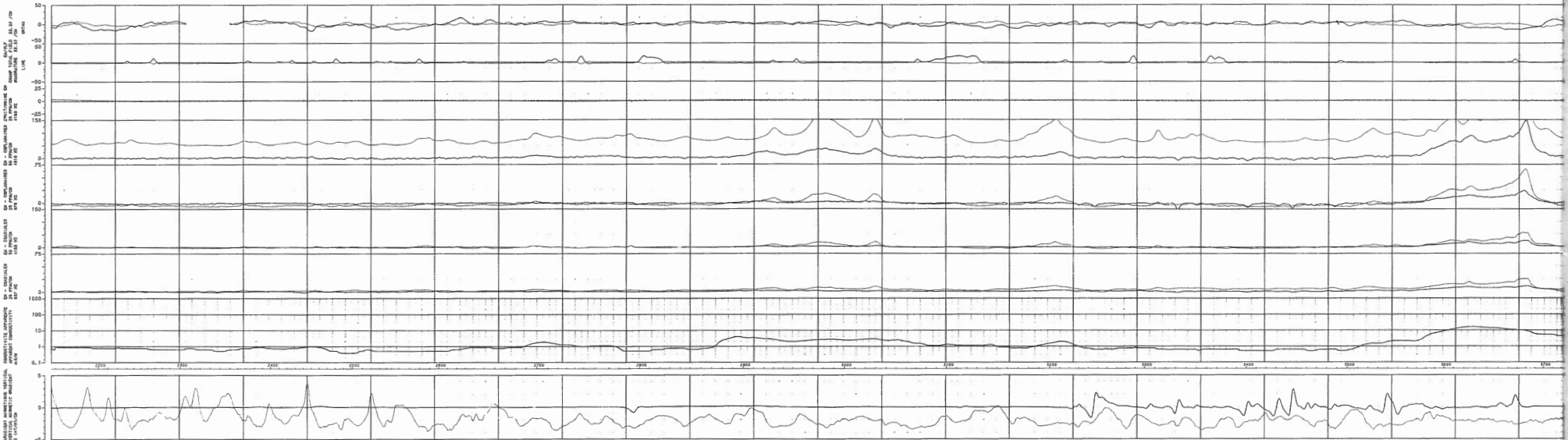
VOL NO: 48
 FLIGHT: 48

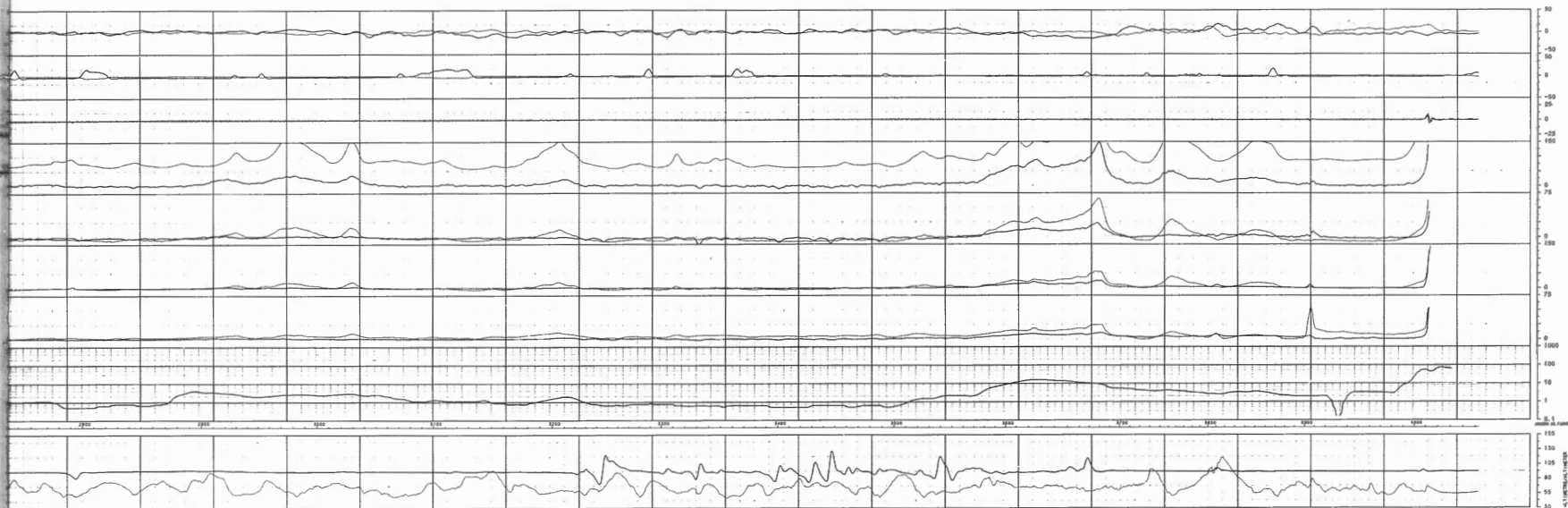
REGION DE PORT-DANIEL, GASPE-SIE

SURVOL ET COMPILATION
 PAR

LES RELEVES GEOPHYSIQUES INC.







LIGNE : 15402

CHAMP TOTAL
TOTAL FIELD

ANOMALIE

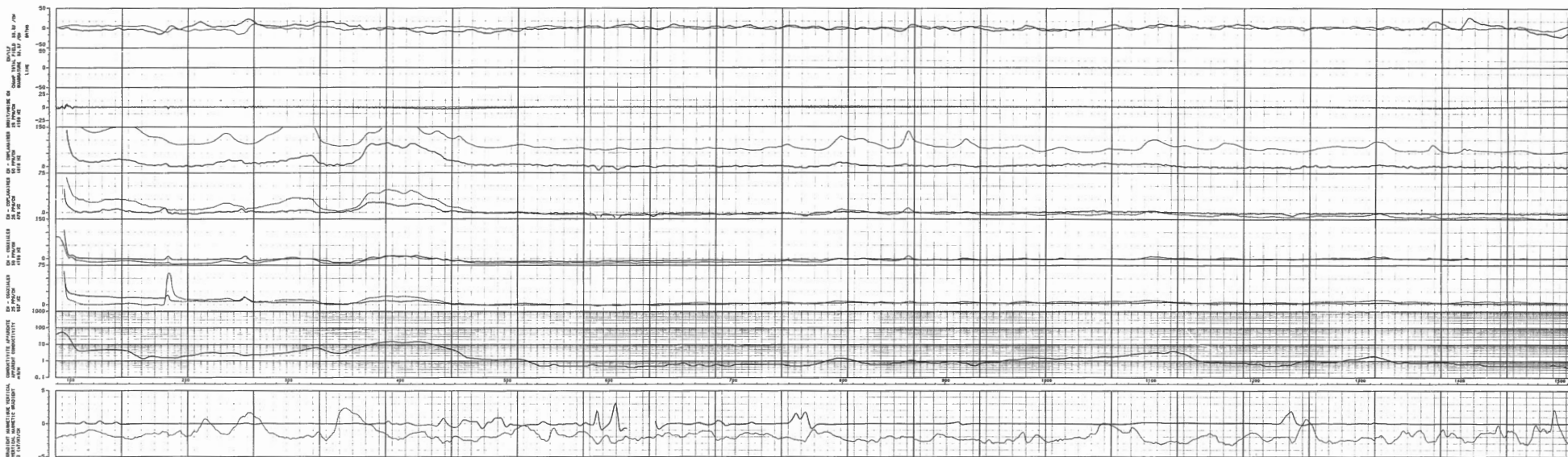
ANOMALIE FILTRÉE
ANOMALIE FILTRÉE
ANOMALIE FILTRÉE

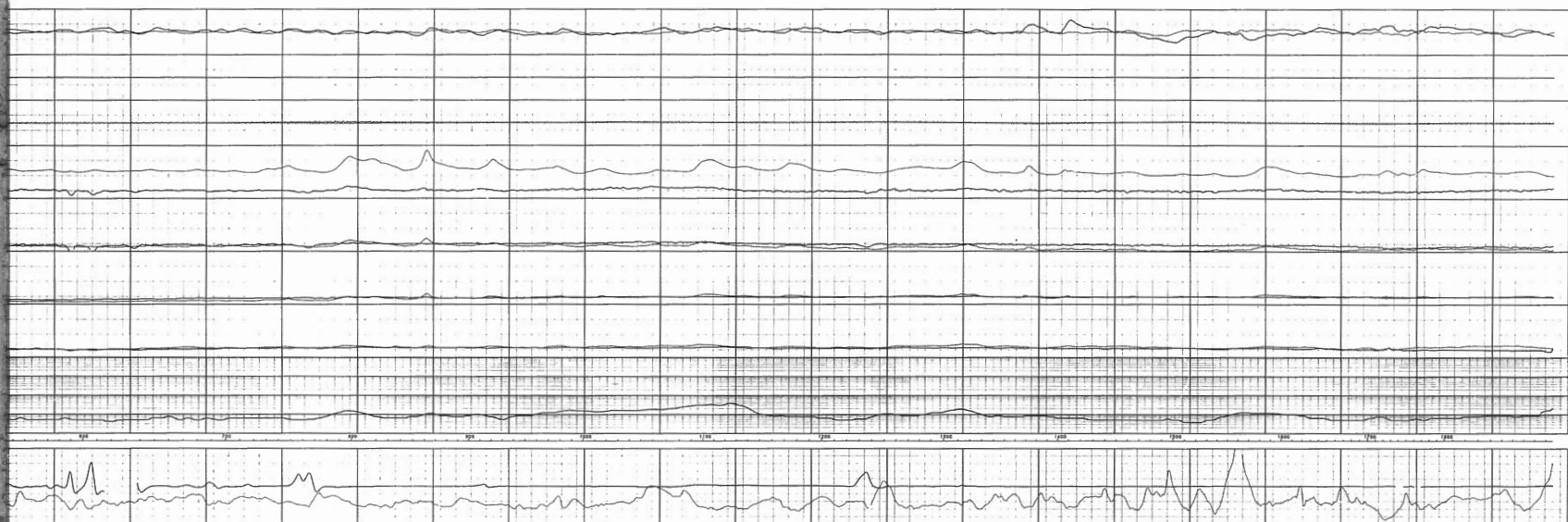
ECHELLE 1:20000
SCALE

4 JAN 1988
VRS. 23
FILM 23

REGION DE FORT-SAINTE, PAROISSE
SURVEILLÉ ET COMPLÉTÉ PAR

LES RELEVÉS GÉOPHYSIQUES INC.





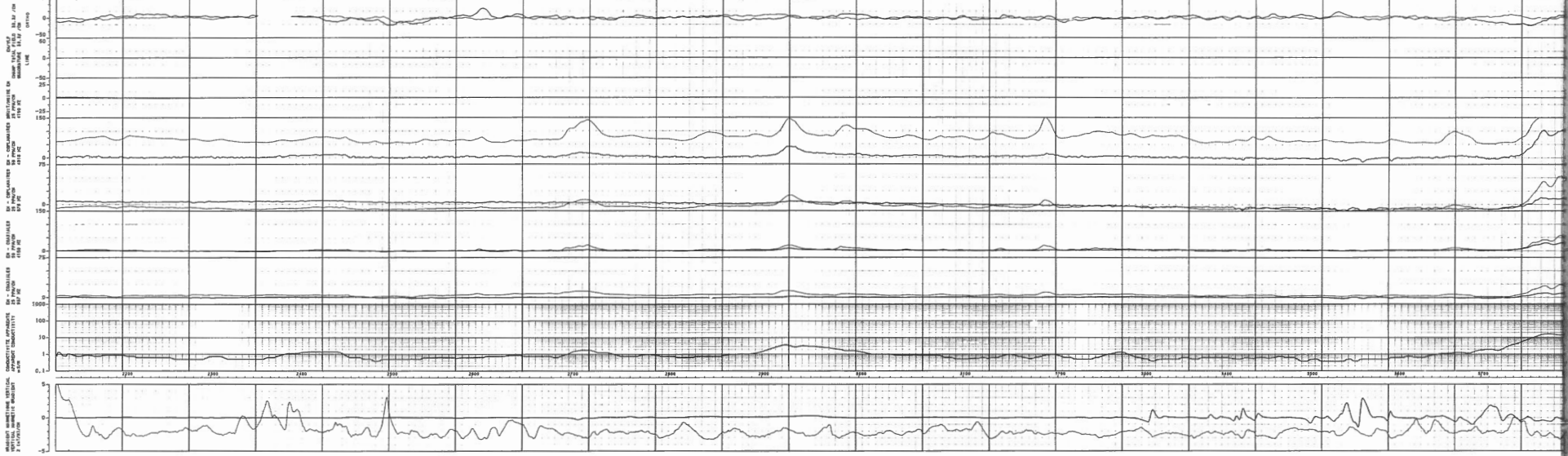
LIGNE : 15501

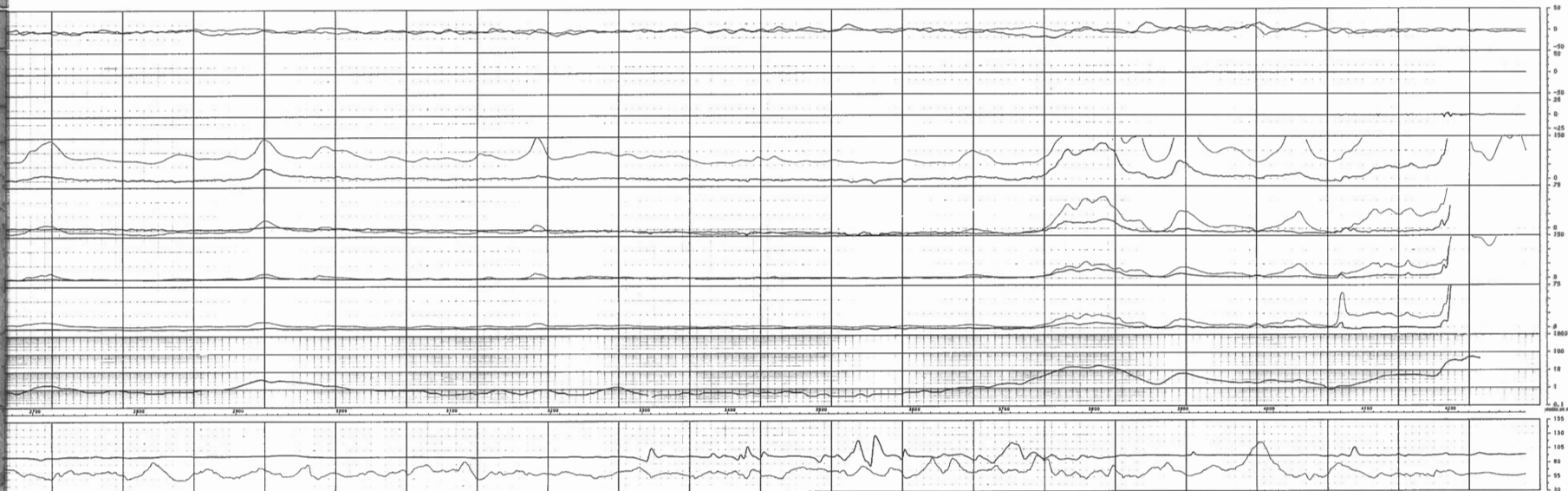
PROF TOTAL
TOTAL FILTRÉ
MAGNÉTISME

PURE FILTRÉE
MAGNÉTISME FILTRÉ
MAGNÉTISME FILTRÉ

ECHELLE 1:20000
SCALE

4 JAN 1988
FIL NO: FL101-24
REGION DE PORT-DANIEL, GAMBESIE
SURVEIL ET COMPILATION
PAR
LES RELEVÉS GÉOPHYSIQUES INC.





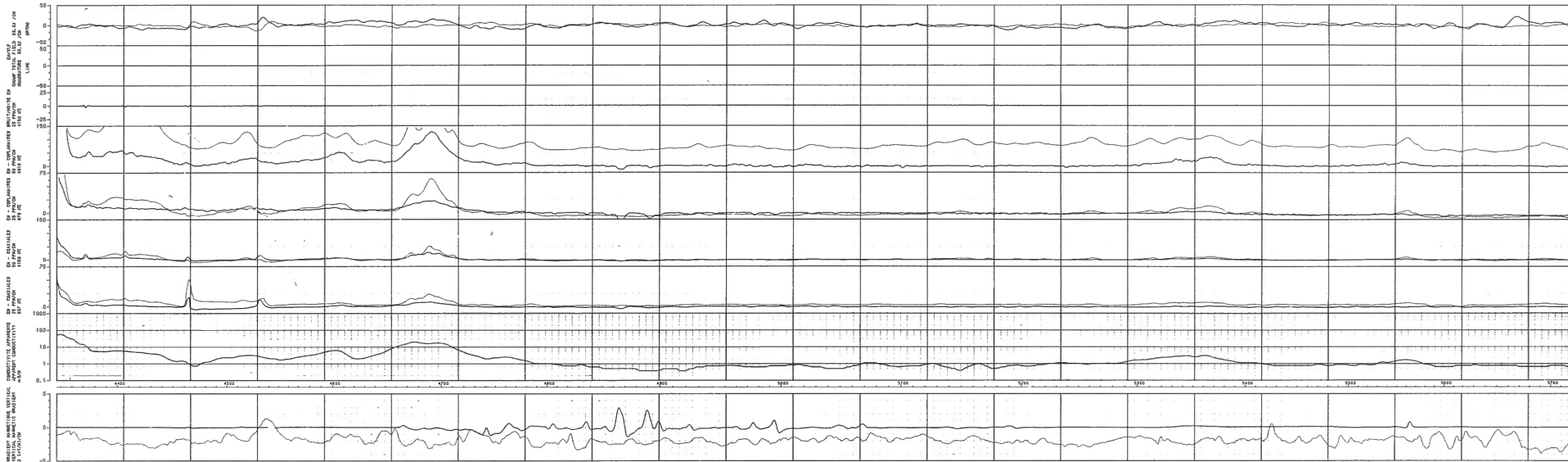
LIGNE : 15602

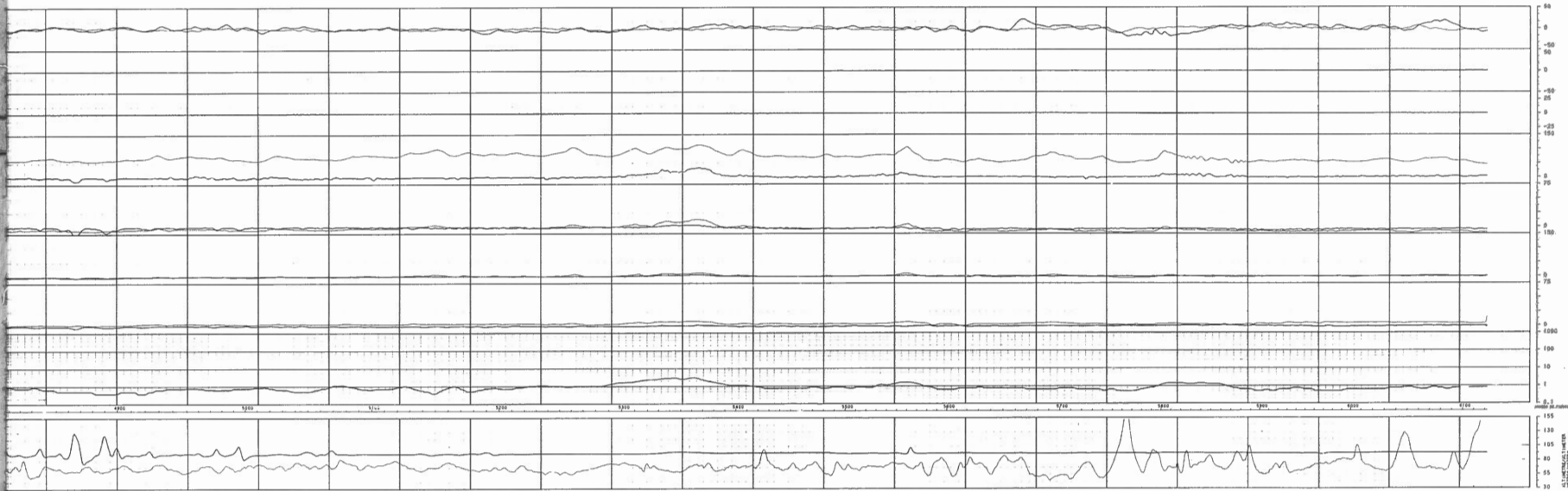
ORIGINE TOTAL —
TOTAL FIELD —

MAGNETURE —

PROBE FILTRÉE —
IMPULSE FILTRÉE —
MAGNETURE FILTRÉE —
MAGNETURE FILTRÉE —

ECHELLE 1:20000
SCALE
4 JAN 1988
VOL. NO. 24
REGION DE PORT-DAMIEN, GASPERIE
SURVOL ET COMPILATION
PAR
LES RELEVÉS GEOPHYSIQUES INC.





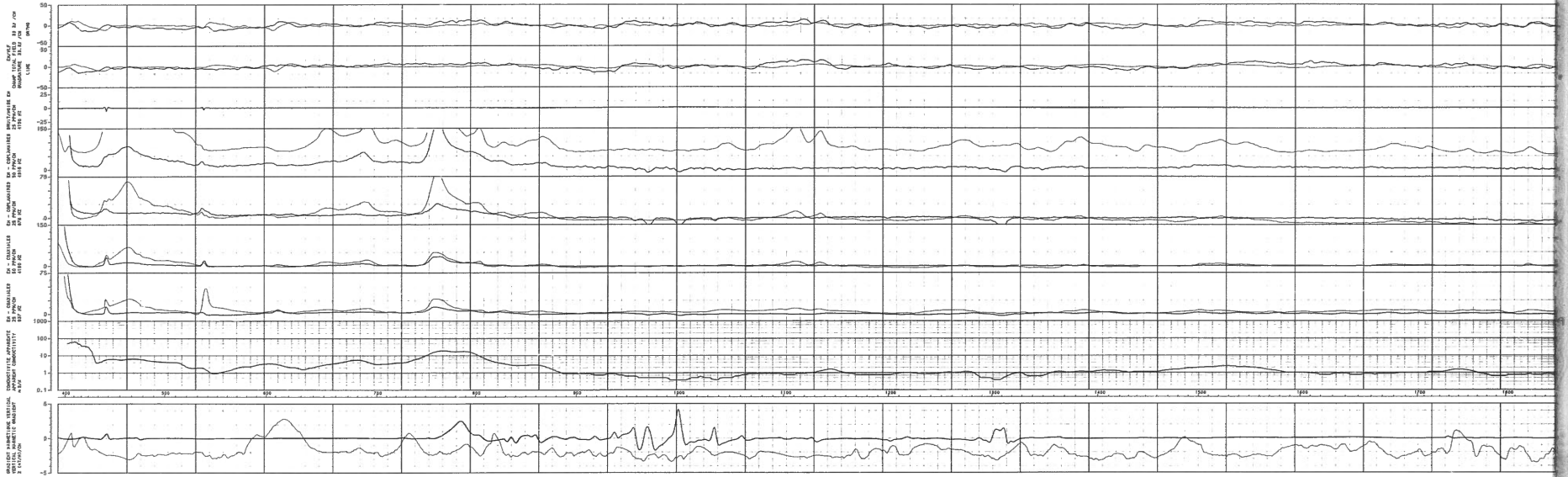
LIGNE : 15701

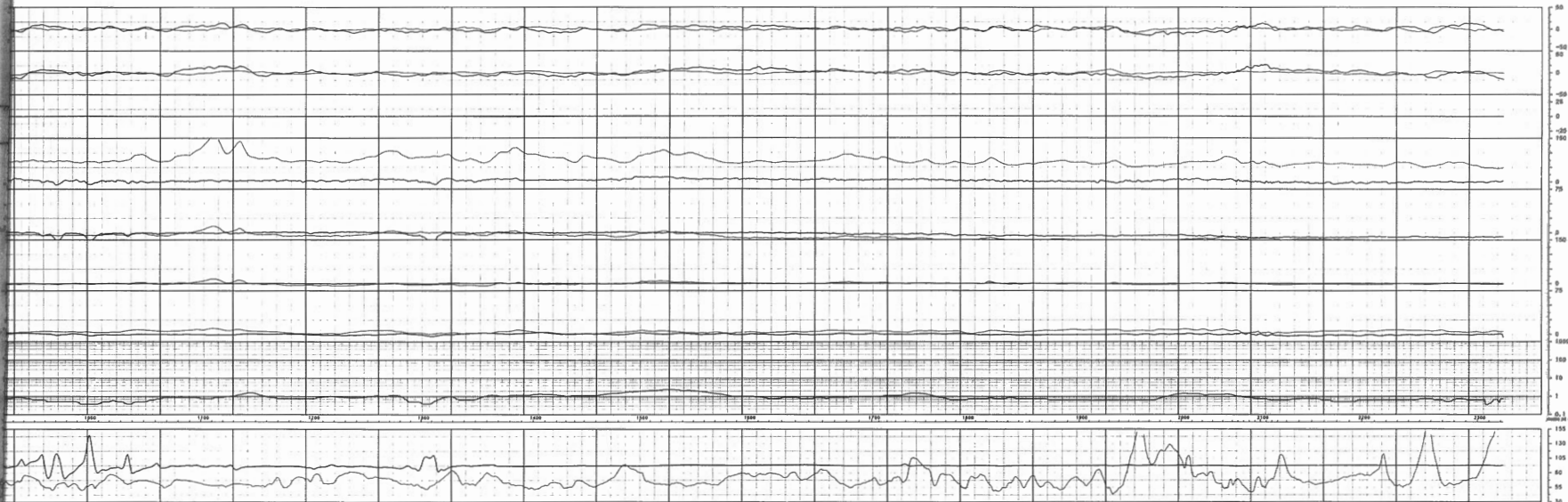
COMP. TOTAL
TOTAL FIELD
MAGNETIC

PRIME FILTERED
PRIME FILTERED
MAGNETIC FILTERED
MAGNETIC FILTERED

CONELLE 1/20000
SCALE

4 JAN 1989
VOL. INT. 24
FLIGHT 4
REGION DE PORT-JACQUES, GASPÉ
SURVEIL ET COMPILATION
PAR
LES RELEVÉS GÉOPHYSIQUES INC.





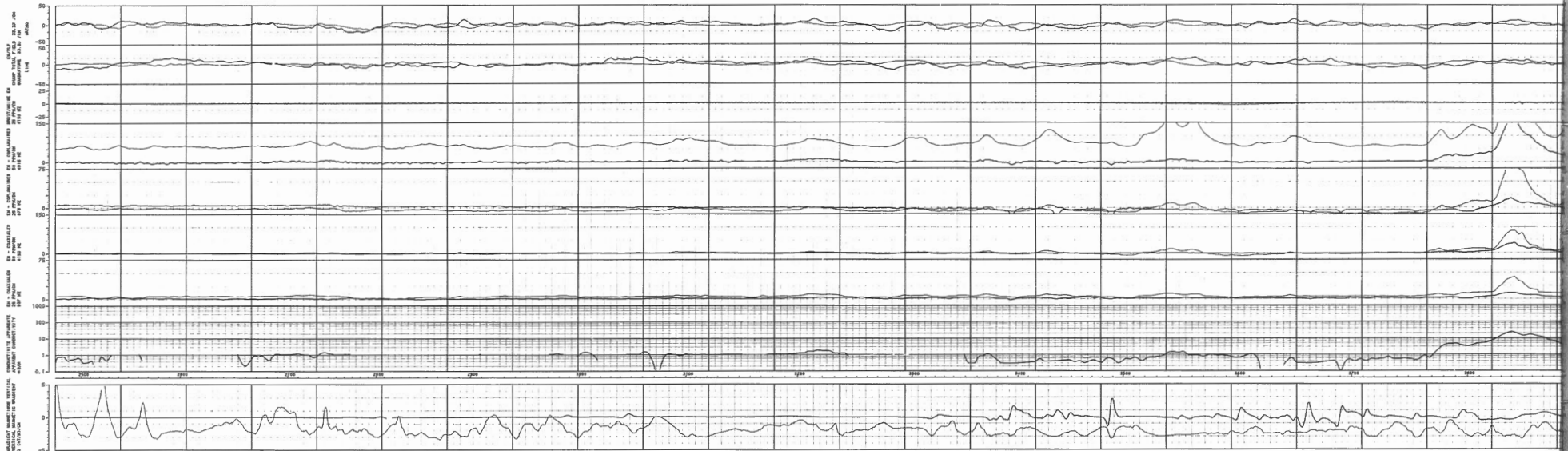
LIGNE : 15801

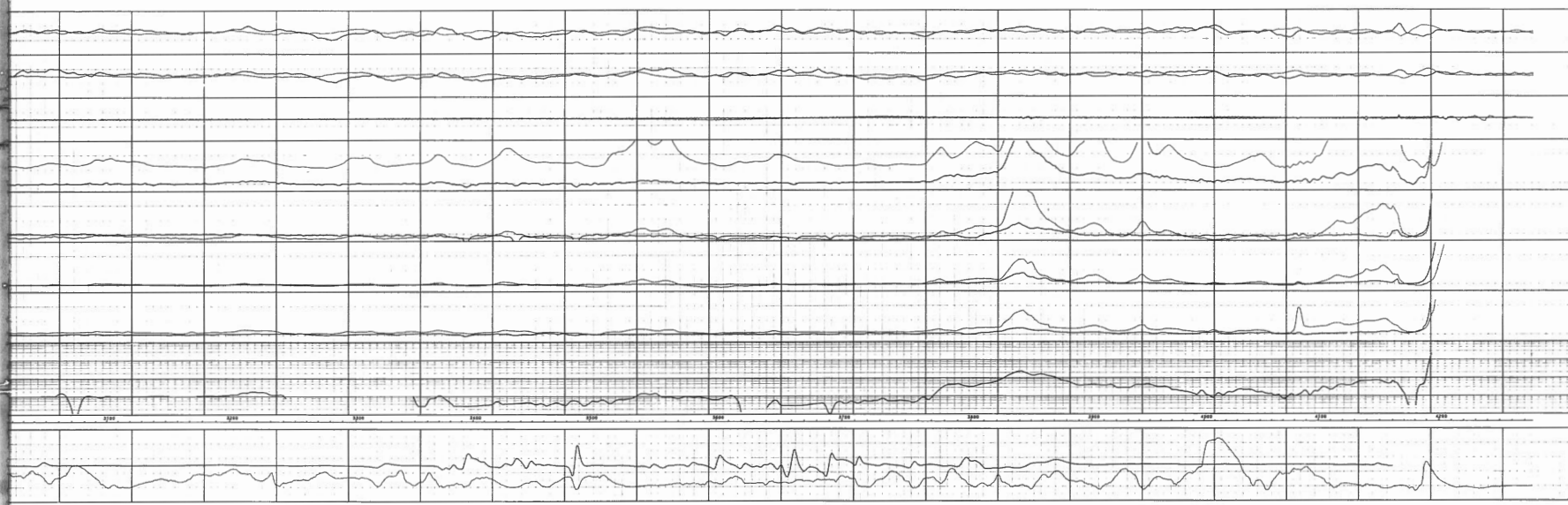
TRACÉ TOTAL
TRACÉ FILTRÉ

TRACÉ TOTAL
TRACÉ FILTRÉ

ECHELLE
1:20000

8 JAN 1988
VOL. NO. 25
FLIGHT 25
REGION DE PORT-DANIEL, GABRIÈLE
SURVOL ET COMPILATION
PAR
LES RELEVÉS GÉOPHYSIQUES INC.





LIGNE : 15902
 LINE :

DAMP TESTIC
 TOTAL FIELD

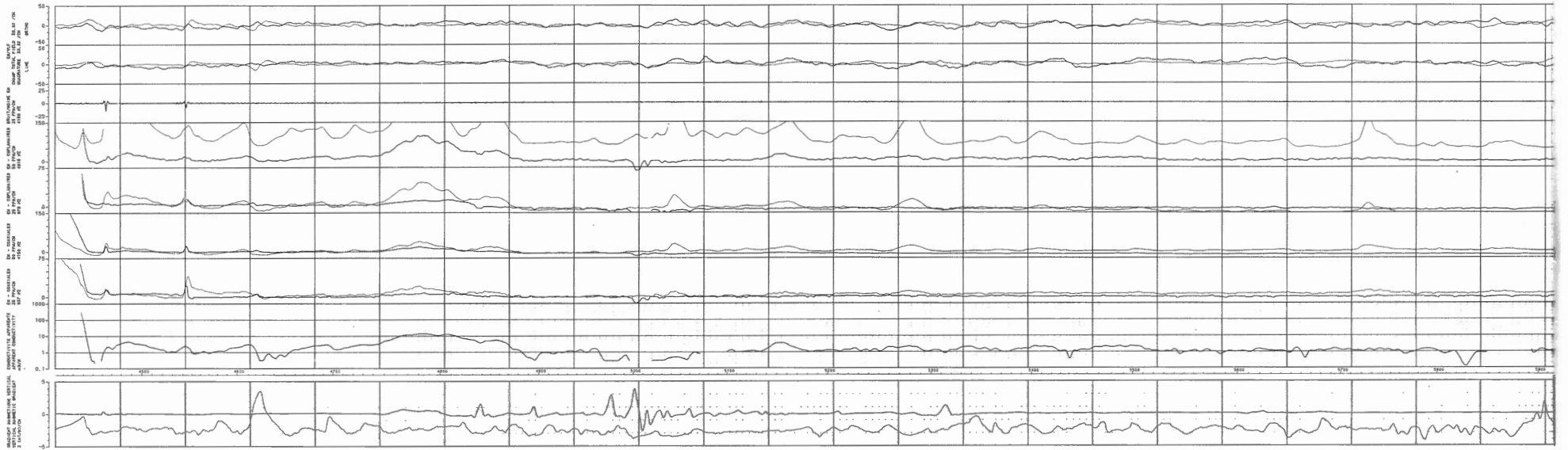
ANOMALIE

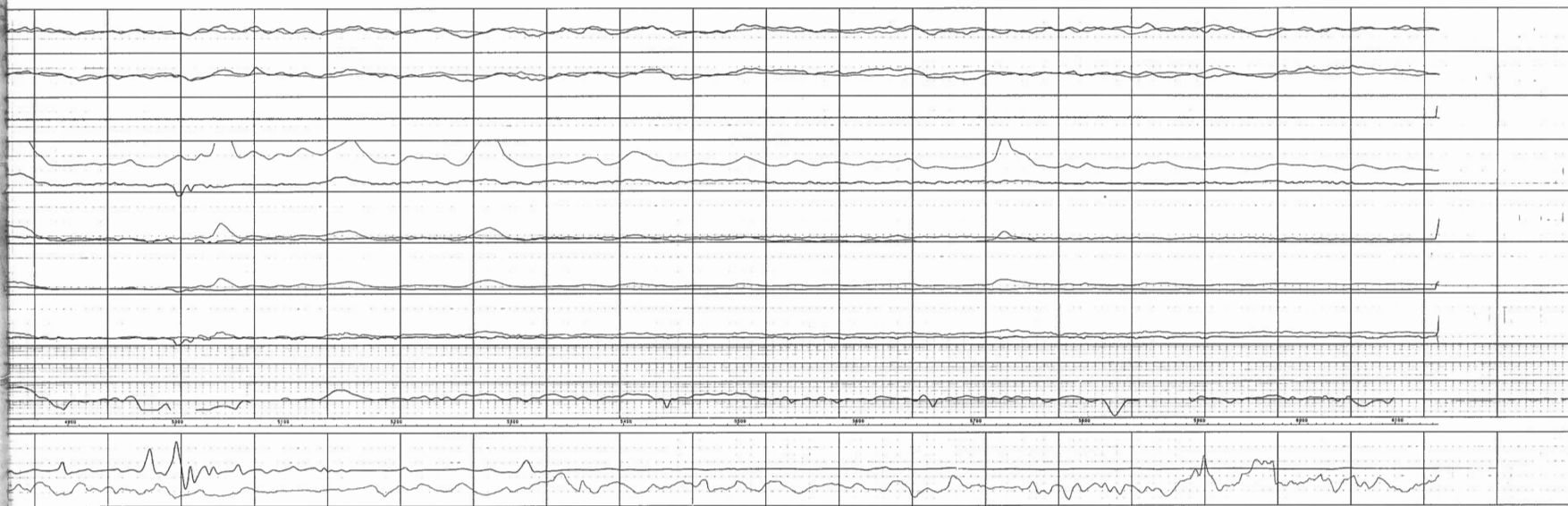
PURE FILTERE
 IMPURE FILTERE
 ANOMALIE FILTERE
 ANOMALIE FILTERE

ECHELLE
 SCALE 1-20000

© JAN 1989
 VU. 25

REGION DE PORT-DANIEL, BASSE-LOUISIANA
 SURVOL ET COMPILATION
 PAR
 LES RELEVES GEOPHYSIQUES INC.





LIGNE : 16001

COMP. TOTAL

TOTAL FIELD

MAGNETURE

PROBE FILTERED

ORIGINAL FILTERED

MAGNETURE FILTERED

EGHELLE 1:20000

8 JAN 1988

YOL 801 25

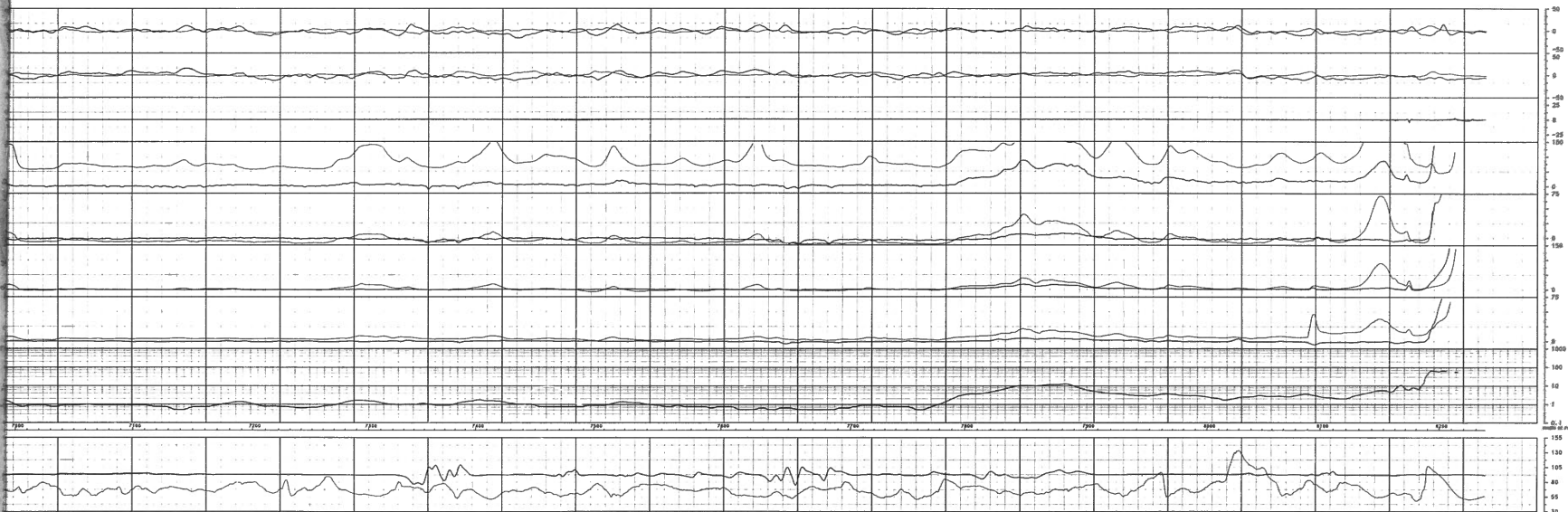
FLINDY 4

REGION DE PORT-DANIEL, BASSE-LOUISIANA

SURVOL ET COMPILATION

PAR

LES RELEVES GEOPHYSIQUES INC.



LIGNE : 16102

COMP. TOTAL
TOTAL FIELD

ANOMALIE

PROF. FILTRÉE
ANOMALIE FILTRÉE
ANOMALIE FILTRÉE
ANOMALIE FILTRÉE

ECHELLE 1:20000

8 JAN 1988

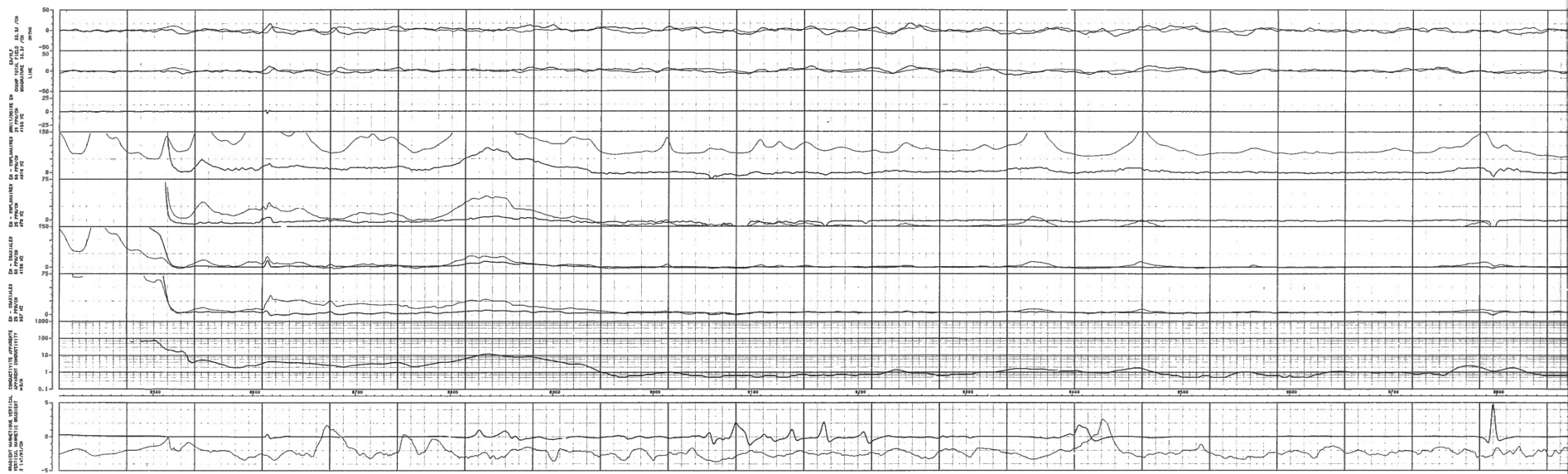
YOL 801 25

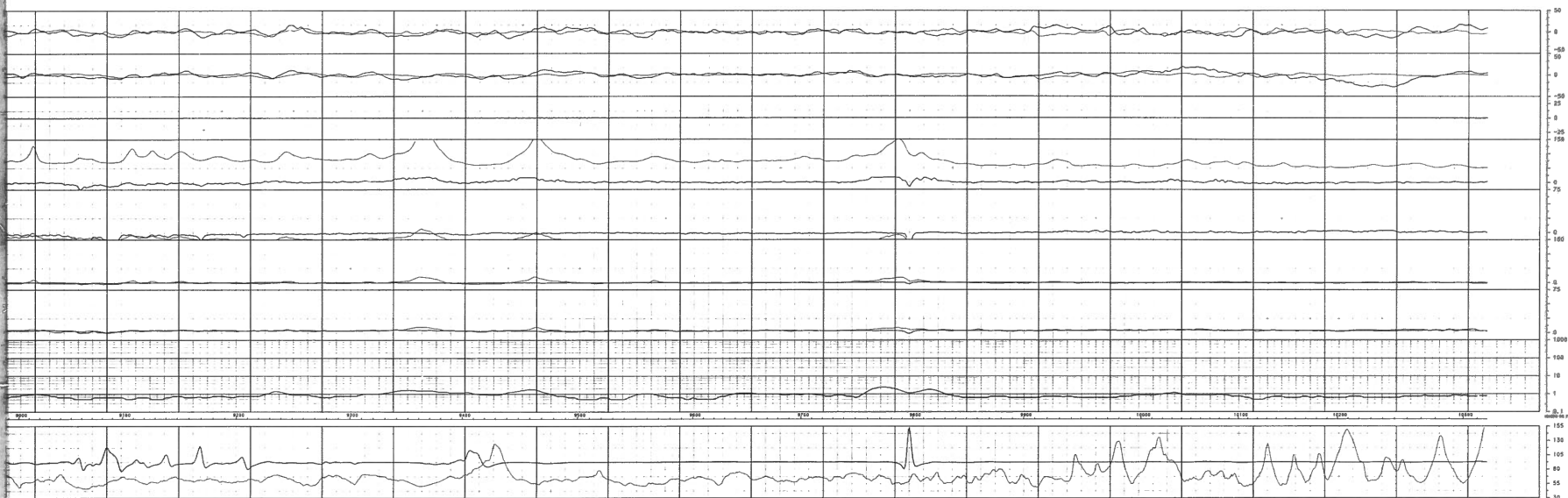
FL 00014

RÉGION DE PORT-DANIEL, BASSE-LOUISIANA

SURVOL ET COMPILATION

PAR
LES RELEVÉS GÉOPHYSIQUES INC.





LIGNE : 16201

CHAMP TOTAL
TOTAL FIELD

DERIVATIVE

PHASE FILTERED
PHASE FILTERED
DERIVATIVE FILTERED
DERIVATIVE FILTERED

ECHELLE
SCALE 1:20000

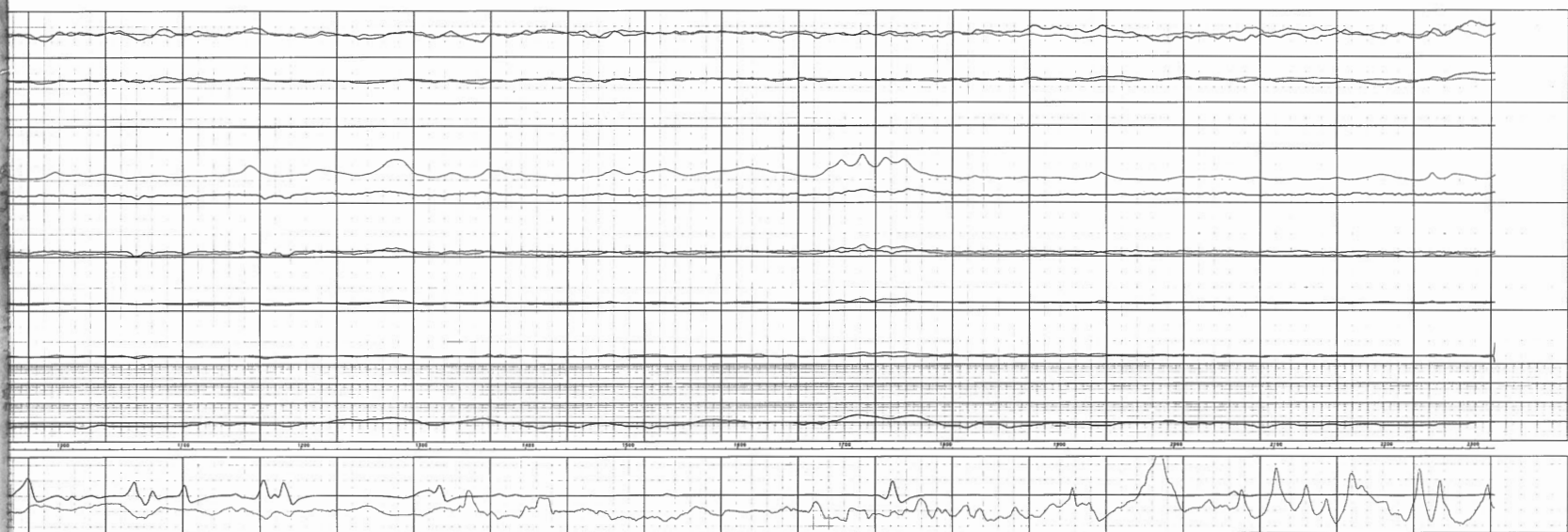
8 JAN 1988

NO. 25
FILM 25

REGION DE PORT-CHATEL, GASPE-SIE
SURVEY ET COMPILATION
PAR

LES RELEVES GEOPHYSIQUES INC.





LIGNE : 16311

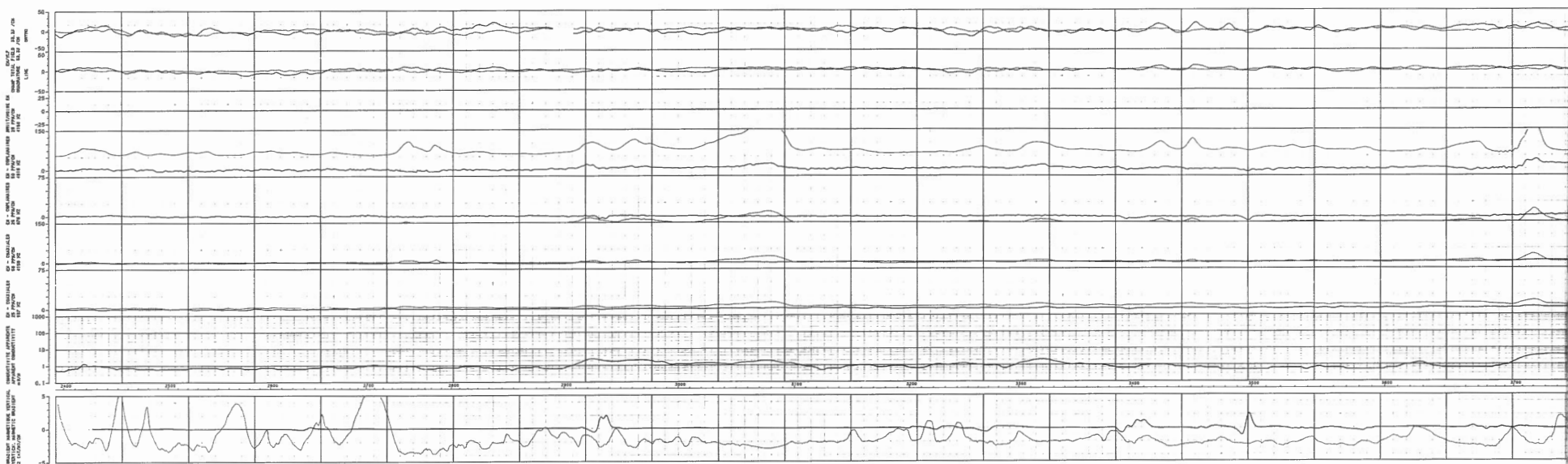
COMP TOTAL
TRAC FIDEL

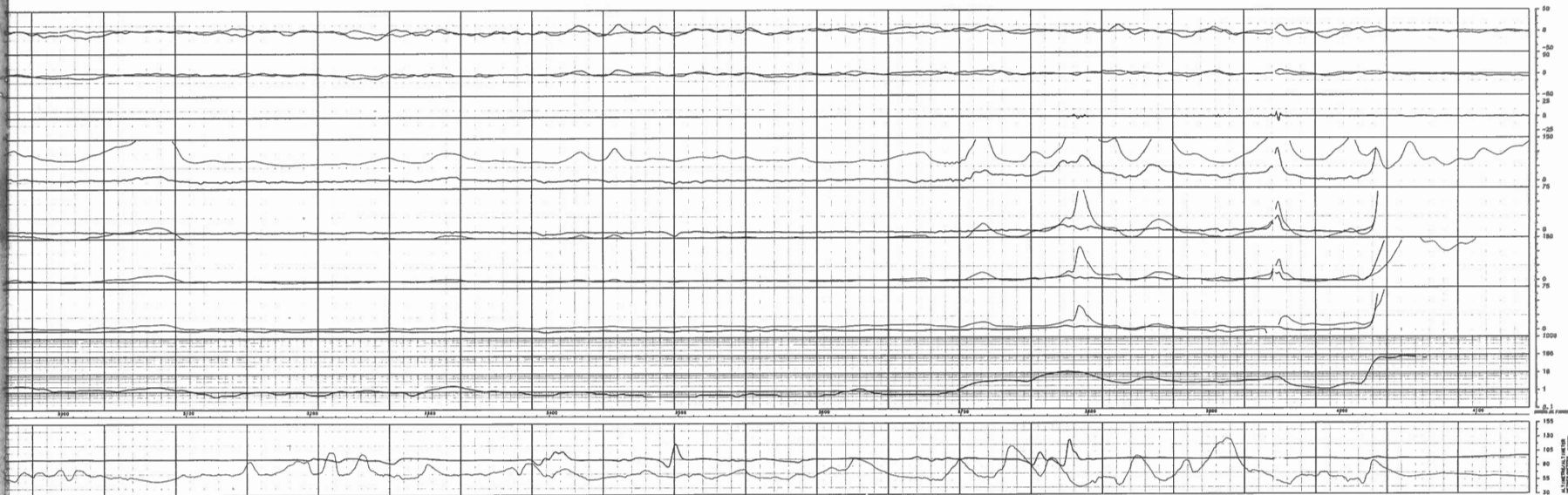
MANUTRE

PHASE FILTRÉE
IMPULSE FILTRÉE
MANUTRE FILTRÉE
MANUTRE FILTRÉE

ECHELLE 1:20000
SCALE

9 JAN 1988
TR. NO. 26
FILM NO. 26
REGION DE PORT-DANIEL, BASSE-LOUISIANA
SURVEILLANCE ET COMPLETION
PAR
LES RELEVÉS GÉOPHYSIQUES INC.





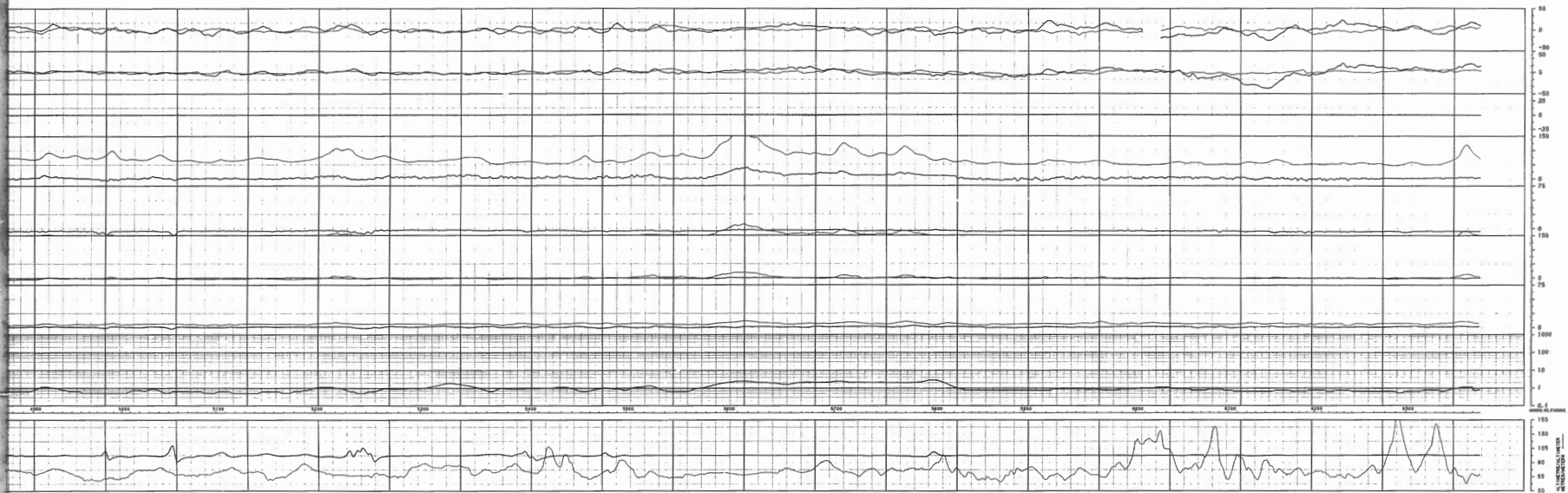
LIGNE : 16402

SWEEP TIME
TOTAL FIELD
MAGNETIC

PRIME FILTER
IMPULSE FILTER
MAGNETIC FILTER
MAGNETIC FILTER

ECHELLE 1:20000
SCALE
9 JAN 1969
VOLUME 26
FILM
REGION DE PORT-DANIEL, BARBERIE
SURVEIL ET COMPILATION
PAR
LES RELEVÉS GÉOPHYSIQUES INC.



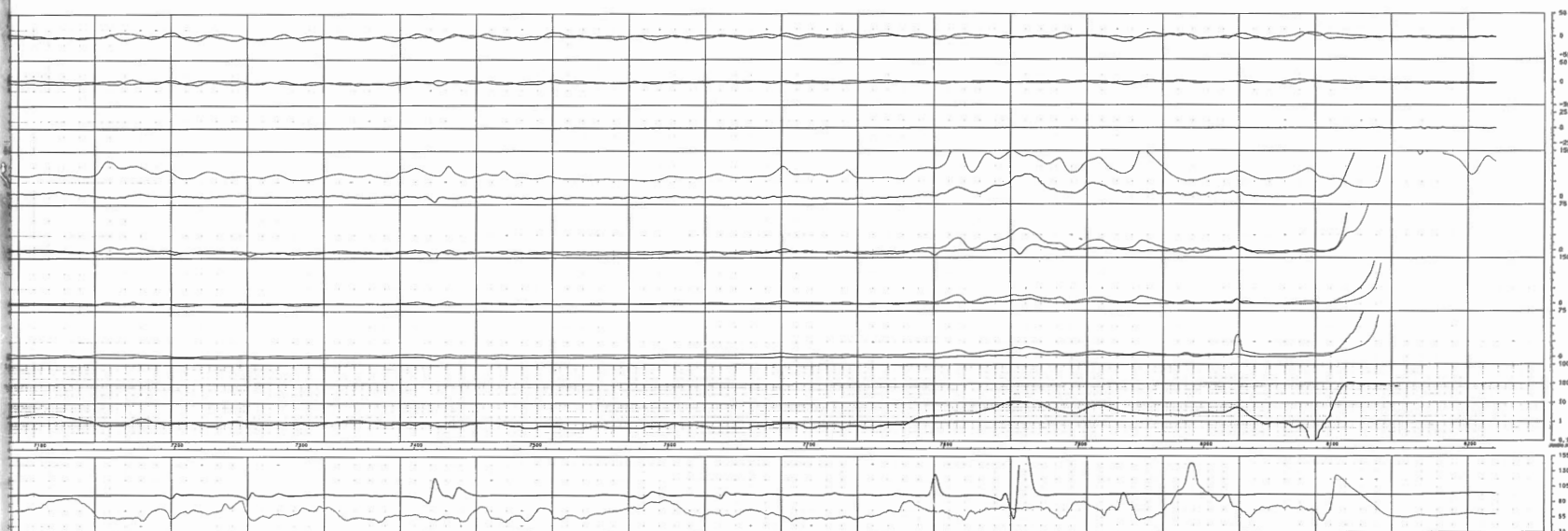


LIGNE : 16501

COMP. TOTAL
TOTAL FIELD
MAGNETIC

PHASE FILTER
HORIZONTAL FILTER
MAGNETIC FILTER

CONSOLE
SCALE 1:20000
0 JAN 1988
VOL. NO. 26
FELDMET 26
REGION DE PORT-SAUHIEL, BARBERIE
SURVEIL ET COMPILATION
PAR
LES RELEVÉS GÉOPHYSIQUES INC.



LIGNE : 16602
 LINE :

SWAMP TOTAL
 TOTAL FIELD

MAGNETIC

PHASE FILTERED
 IMPULSE FILTERED
 MAGNETIC FILTERED
 MAGNETIC FILTERED

ECHELLE
 SCALE

9 JAN 1988

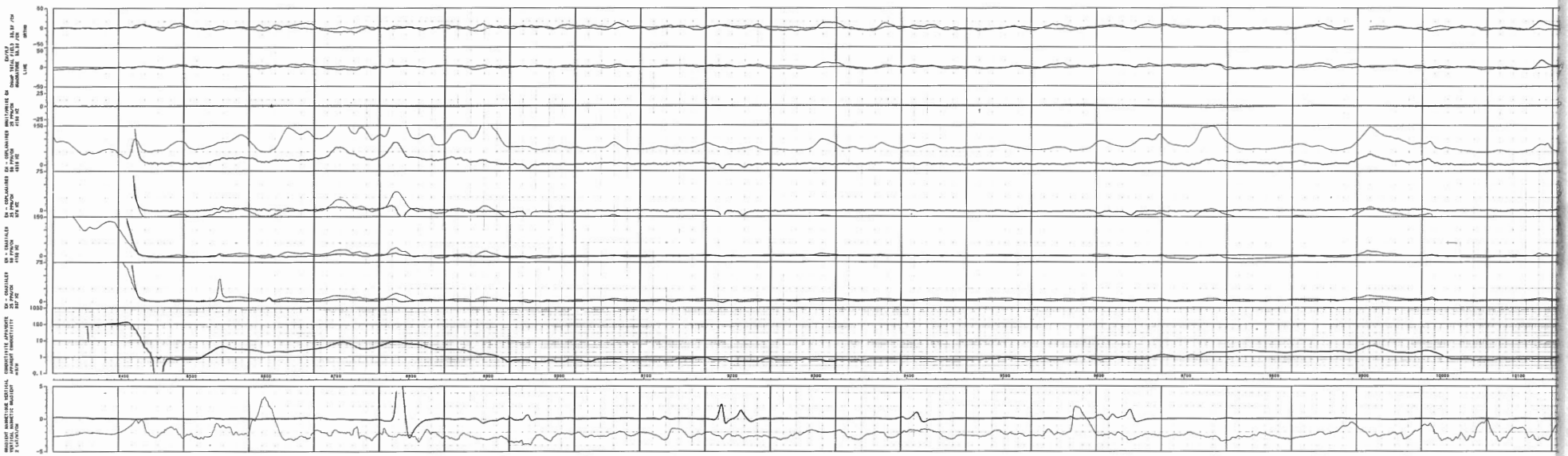
TREK NO. 26

REGION DE PORT-DANIEL, GAMBESIE

SURVEIL ET COMPILATION
 PAR
 LES RELEVES GEOPHYSIQUES INC.



2 OF 2



EEG
RECORDING
DATE: 11/11/00
TIME: 11:00 AM
PATIENT: [unreadable]
ELECTRODES: [unreadable]
TECHNICIAN: [unreadable]
PHYSICIAN: [unreadable]



LIGNE : 16701
 LINE : 16701

ORIG. DATA

DATA FILED

WAVEFORM

SCHEMATIC

SCALE

1:20000

9 JAN 1988

YOL. NO. 26

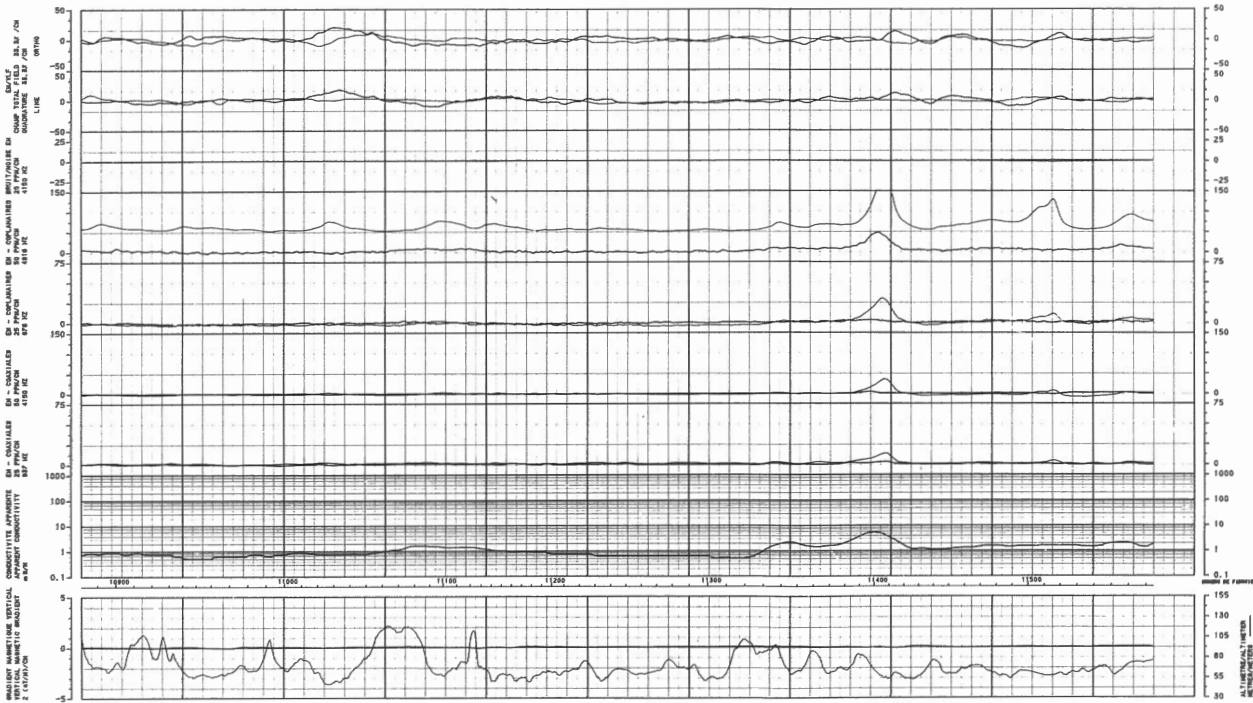
FLIGHT, 26

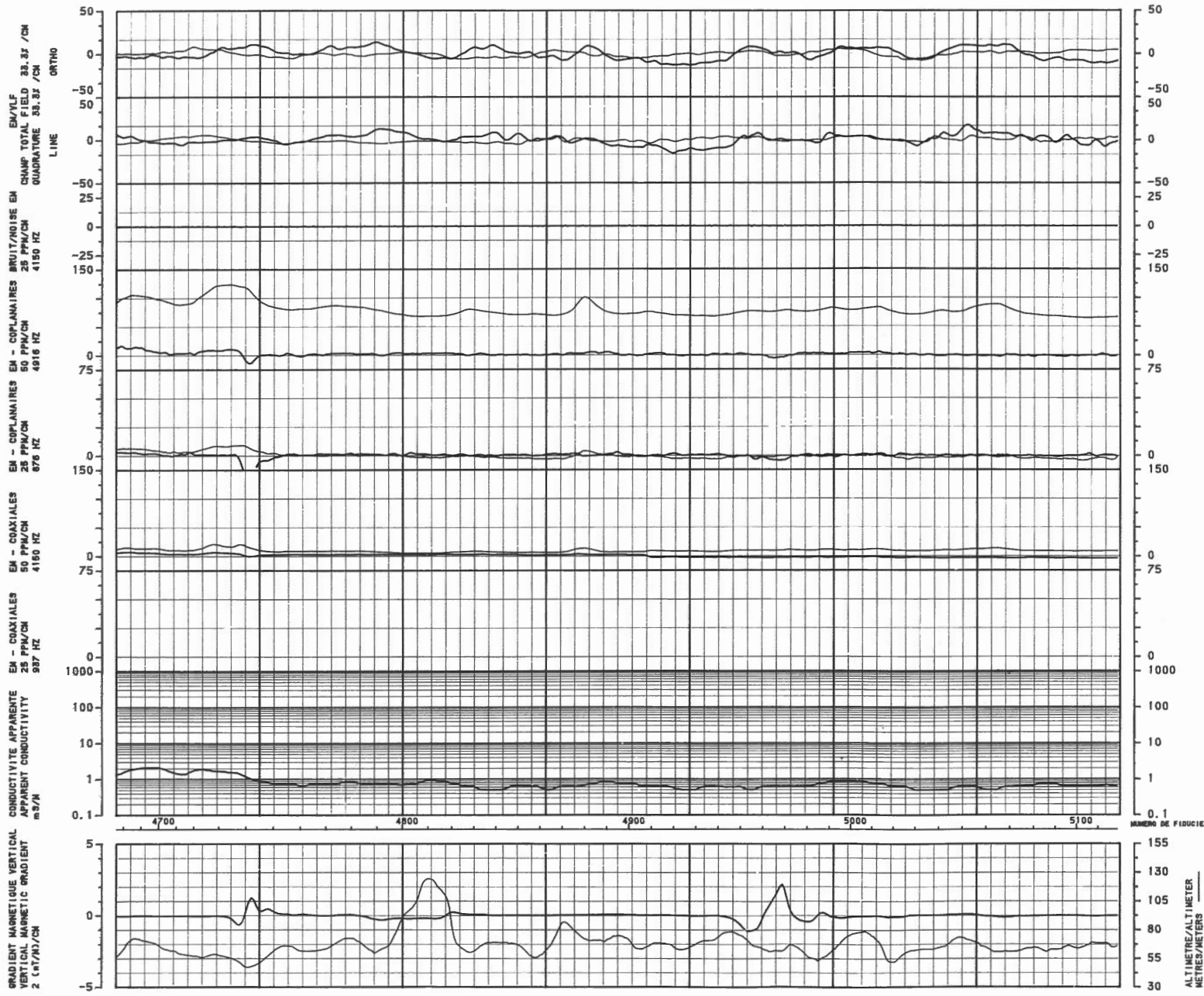
REGION DE PORT-DANIEL, GABRIEL

BURYOL ET COMPILATION

PAR

LES RELEVES GEOPHYSIQUES INC.





LIGNE : 16872
 LINE : 16872

CHAMP TOTAL
 TOTAL FIELD

QUADRATURE

PHASE FILTERED
 INPHASE FILTERED

QUADRATURE FILTERED
 QUADRATURE FILTERED

ECHELLE
 SCALE 1:20000

24 FEB 1988

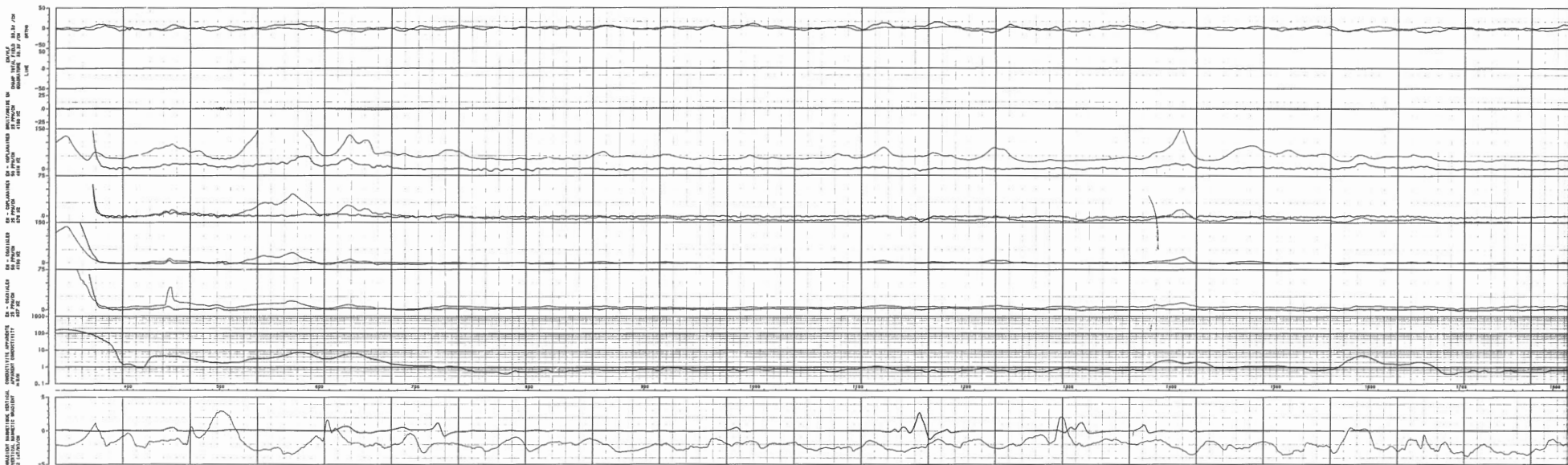
VOL NO: 44
 FLIGHT:

REGION DE PORT-DANIEL, GASPE-SIE

SURVOL ET COMPILATION
 PAR

LES RELEVES GEOPHYSIQUES INC

ALTITUDE / METERS
 METRES / METERS





LIGNE : 16901

PROF. TOTAL

TOTAL FIELD

MAGNETURE

PROF. FILTRÉ

TOTAL FIELD

MAGNETURE FILTRÉ

MAGNETURE FILTRÉ

ECHELLE 1:20000

11 JAN 1968

VOL. NO 27

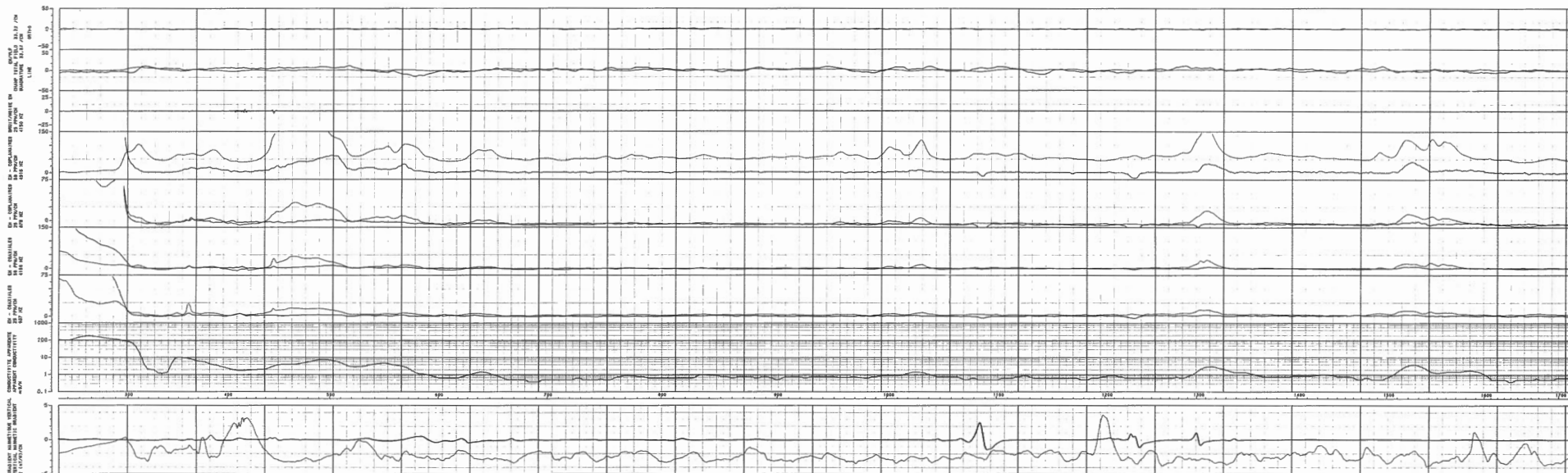
FLIGHT 27

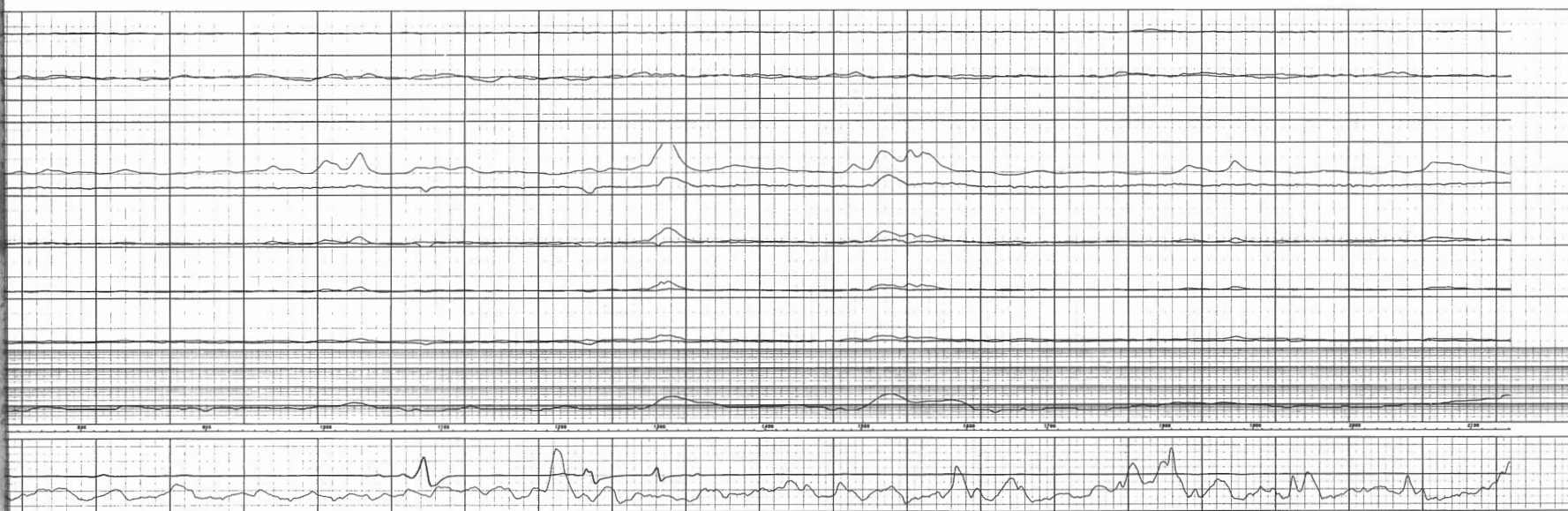
REGION DE FORT-DANIEL, BASSE-LOUISIANA

SURVOL ET COMPILATION

PAR

LES RELEVÉS GÉOPHYSIQUES INC.





LIGNE : 17001

CHAMP TOTAL

TOTAL FIELD

ANOMALIE

HAUTE FILTRES

HIGH FILTERS

BANDEPASSANTE FILTRES

BANDPASS FILTERS

ÉCHELLE 1:20000

SCALE

12 JAN 1968

TR. NO. 29

FILTR. 29

RÉGION DE PORT-DANIEL, GAMBRIE

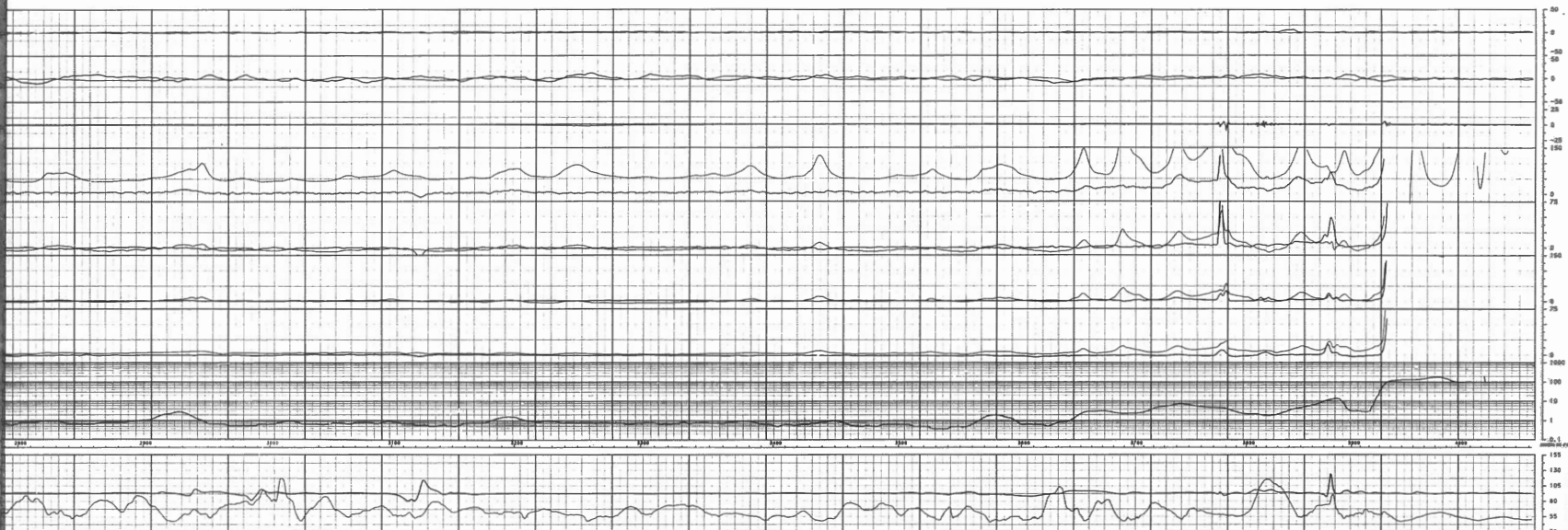
SURVEIL ET COMPILATION

PAR

LES RELEVÉS GEOPHYSIQUES INC.

2 OF 2



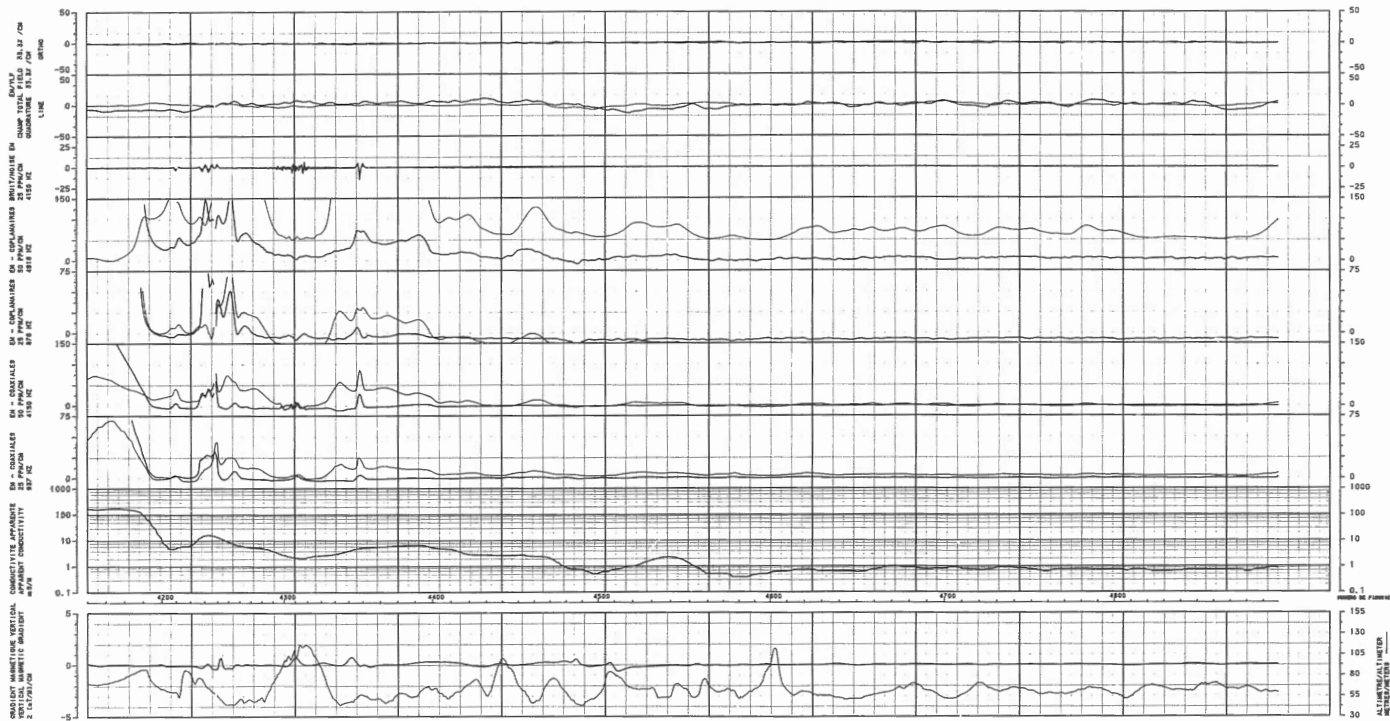


LIGNE : 17102
 LINE : 17102

PURE FILTER
 OPTIMUM FILTER
 SIGNAL FILTER

PURE FILTER
 OPTIMUM FILTER
 SIGNAL FILTER

ECHELLE 1:20000
 SCALE
 12 JAN 1988
 TR. NO. 29
 FLIGHT 29
 REGION DE PORT-DANIEL, BARBERIE
 SURVEY ET COMPILATION
 PAR
 LES RELEVÉS GEOPHYSIQUES INC.



LIGNE : 17201
LINE

DUMP TOTAL —
TOTAL FIELD —
QUADRATURE —

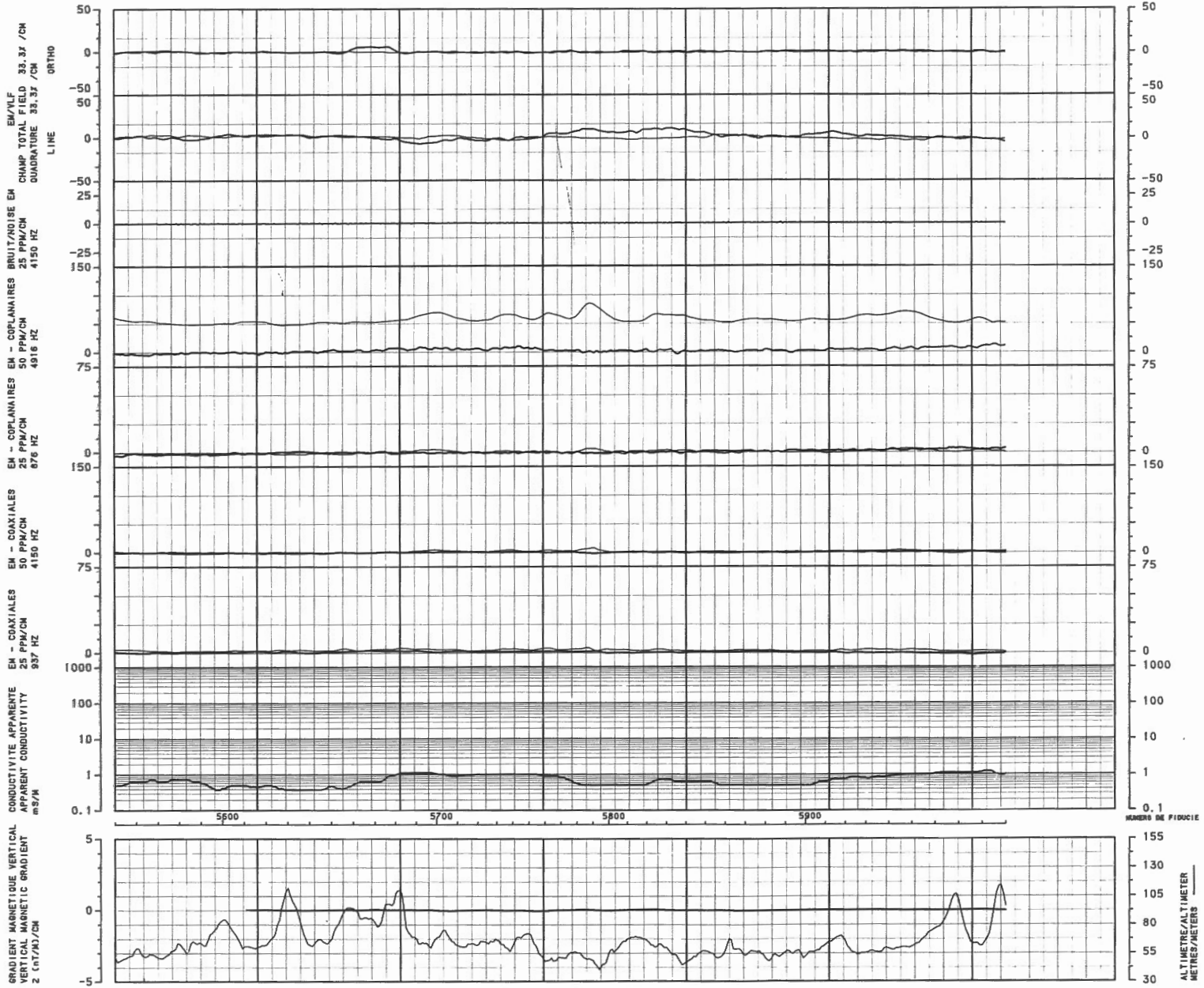
PHASE FILTRÉE —
INPHASE FILTERED —
QUADRATURE FILTERED —

ECHELLE 1:20000
SCALE

12 JAN 1988
VOL NO 29
FLIGHT 29

REGION DE PORT-DANIEL, GASPE-SIE
SURVOL ET COMPILATION
PAR

LES RELEVES GEOPHYSIQUES INC.



LIGNE : 17211
LINE :

CHAMP TOTAL
TOTAL FIELD

QUADRATURE

PHASE FILTREE
INPHASE FILTERED

QUADRATURE FILTREE
QUADRATURE FILTERED

ECHELLE
SCALE 1:20000

12 JAN 1988

VOL NO: 29
FLIGHT:

REGION DE PORT-DANIEL, GASPE-SIE

SURVOL ET COMPILATION
PAR

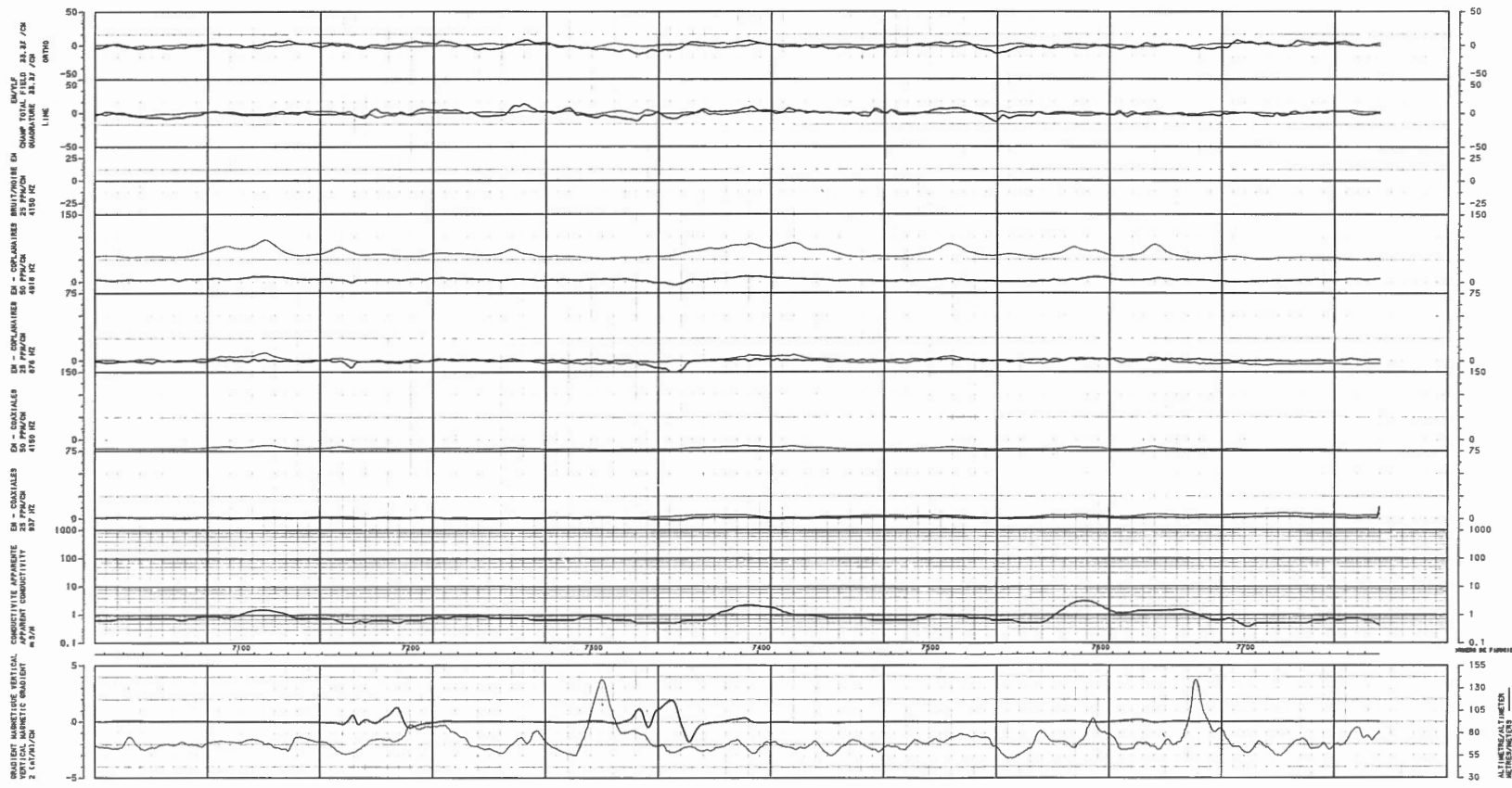
LES RELEVES GEOPHYSIQUES INC.

50
0
-50
50
0
-25
150
0
75
0
150
0
75
0
1000
100
10
1
0.1
5
155
130
105
80
55
30

ORTH
LINE

NUMERO DE STATION

ALTIMETRE/ALTIMETER
METRES/METERS

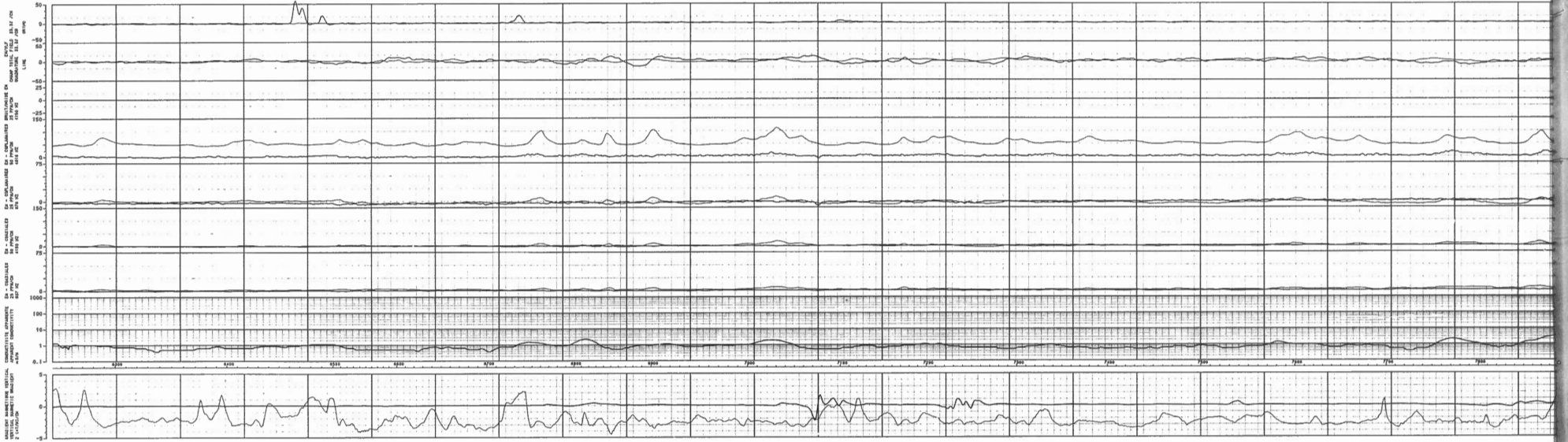


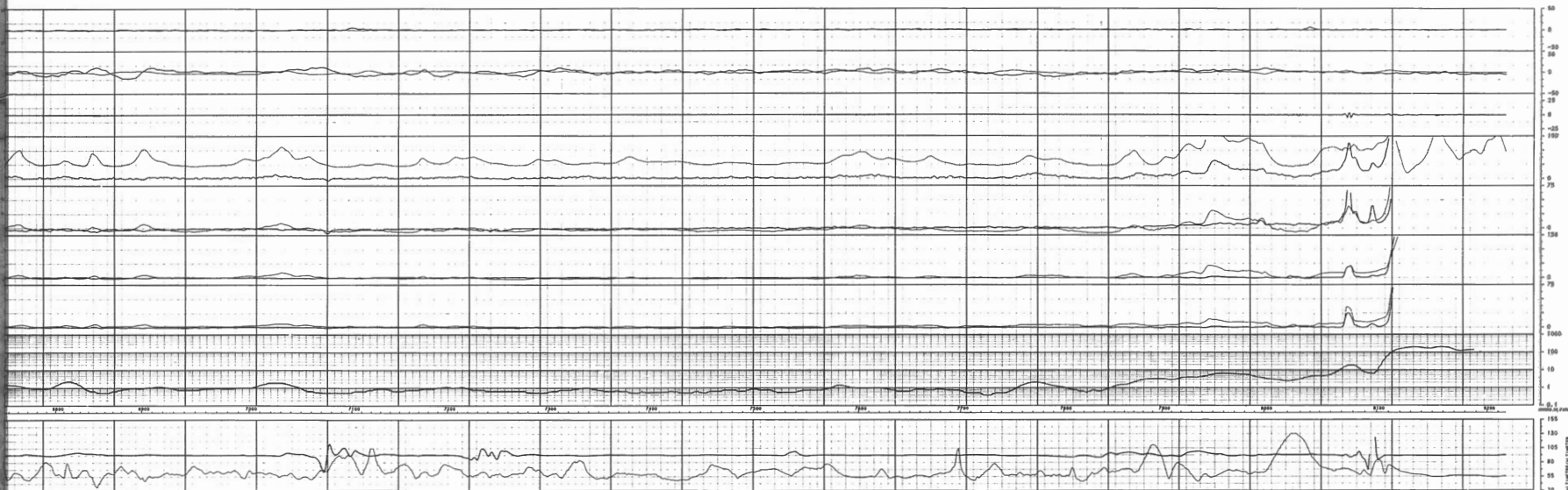
CHAMP TOTAL FILTRÉ 33.37 /CH
 QUADRATURE 33.37 /CH
 LIGNE
 4150 HZ
 4818 HZ
 676 HZ
 4150 HZ
 676 HZ
 4150 HZ
 676 HZ
 CONDUCTIVITÉ APPARENTE
 APPARENT CONDUCTIVITY
 mS/m
 GRADIENT VERTICAL DU CHAMP MAGNÉTIQUE
 VERTICAL MAGNETIC GRADIENT
 2 /CH/CH/CH

LIGNE : 17281
LINE :

CHAMP TOTAL —
TOTAL FIELD —
QUADRATURE —
PHASE FILTRÉE —
PHASE FILTERED —
QUADRATURE FILTRÉE —
QUADRATURE FILTERED —

ECHELLE
SCALE 1:20000
30 MAR 1988
VOL NO: 48
FLIGHT:
REGION DE PORT-DANIEL, GASPE/SIE
SURVOL ET COMPILATION
PAR
LES RELEVÉS GEOPHYSIQUES INC.

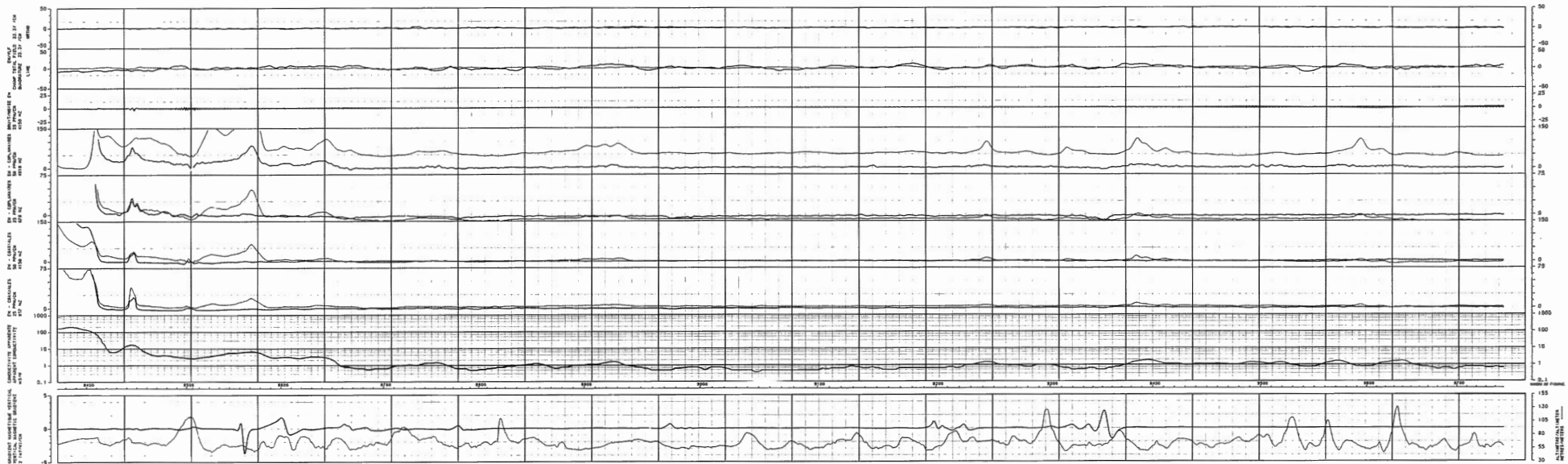


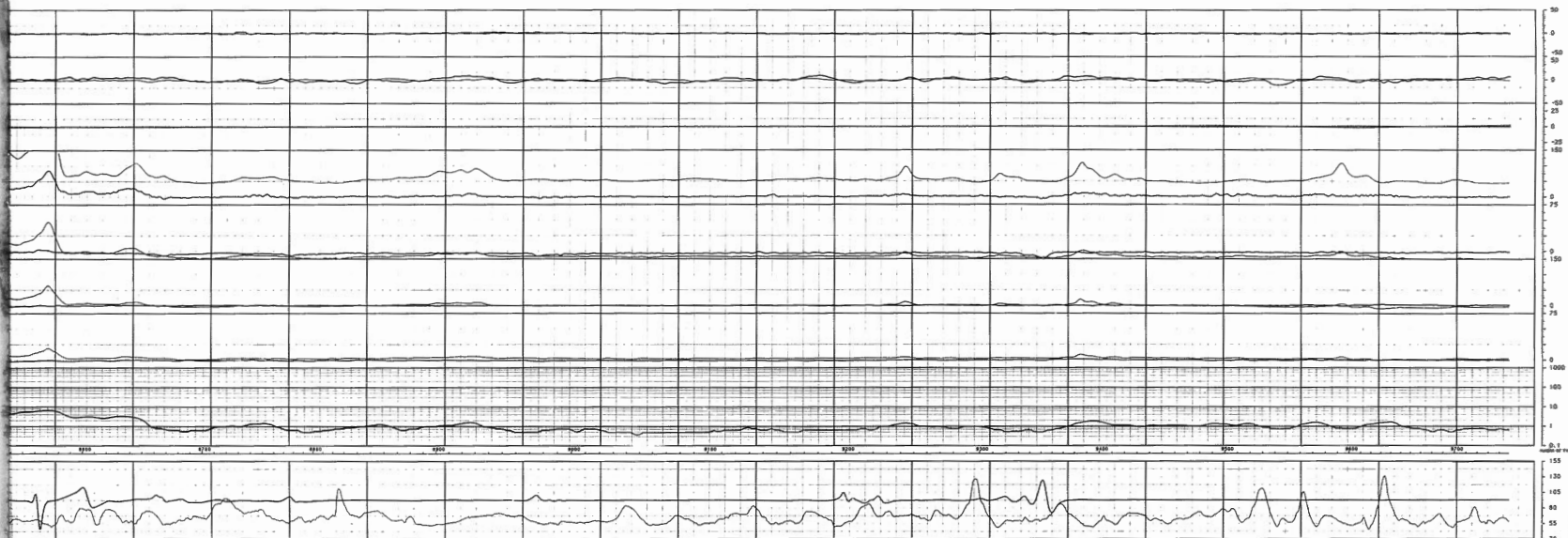


LIGNE : 17312

DATA TOTAL
 ANOMALIE
 DATA FILTRES
 ANOMALIE FILTRES
 ANOMALIE FILTRES

ECHELLE
 SCALE 1:20000
 12 JAN 1988
 VIX 807
 FLEURY
 REGION DE PORT-CARTEL, GARDIE
 SURVEIL ET COMPILATION
 PAR
 LES RELEVES GEOPHYSIQUES INC.





LIGNE : 17401
 LINE :

ORIG. DATA
 TOTAL FIELD

PHASE FILTER

PHASE FILTER
 IMPULSE FILTER
 DERIVATIVE FILTER
 DERIVATIVE FILTER

ECHÉLLE
 SCALE 1:2000

12 JAN 1988

PROJ. NO. 29

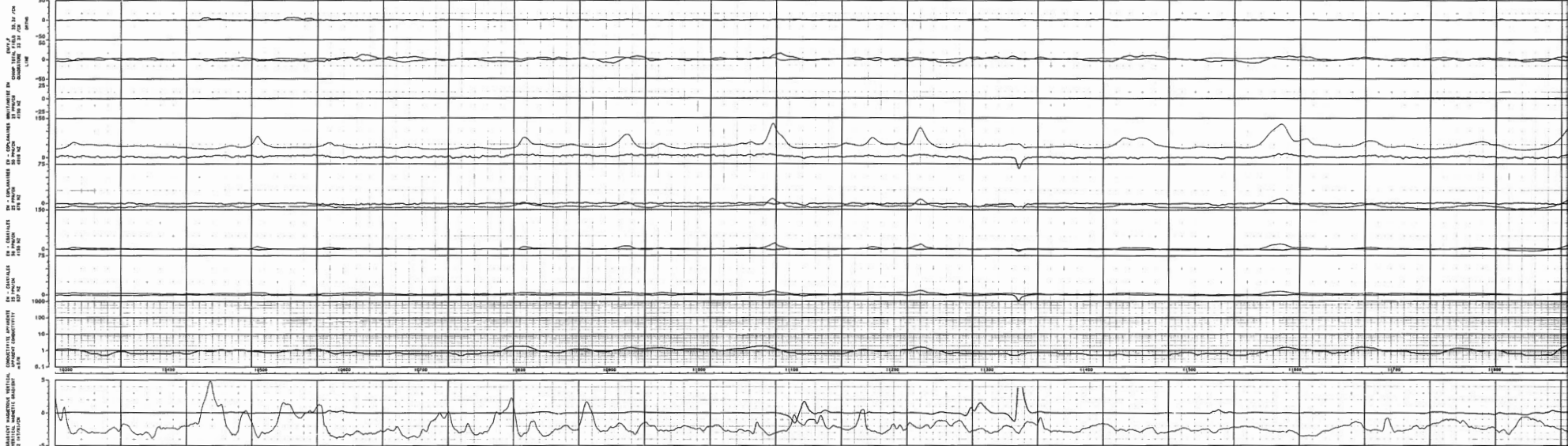
FIL. NO. 29

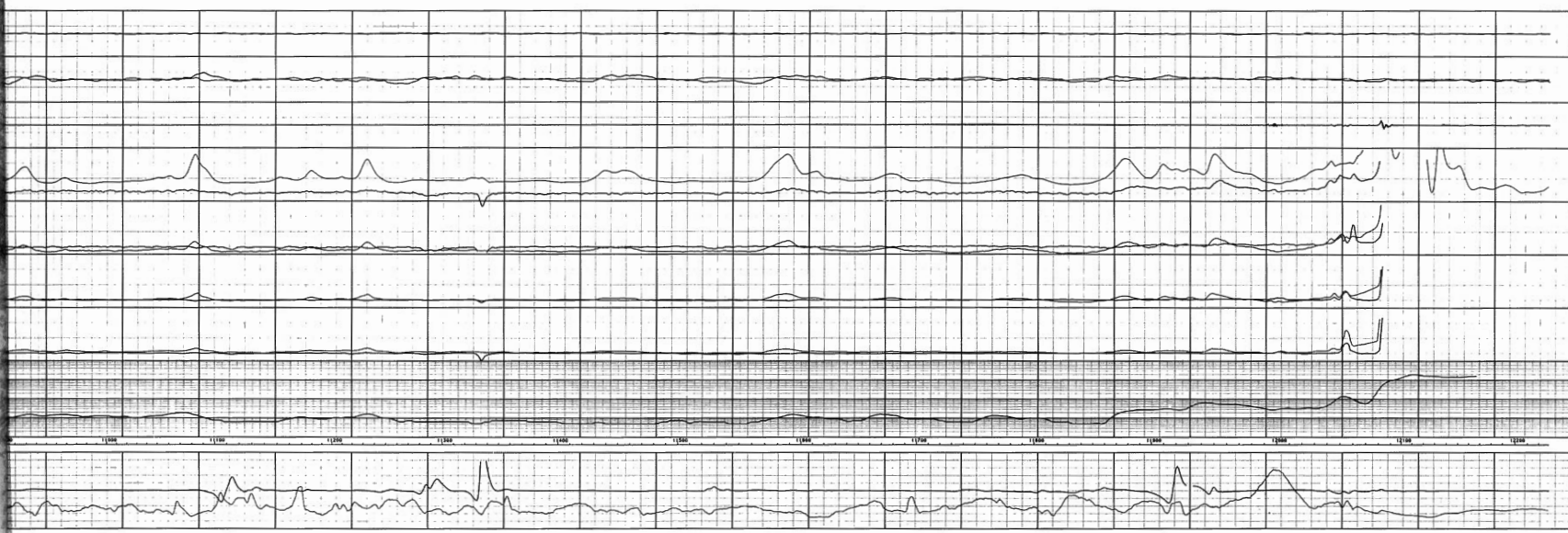
REGION DE PORT-DANIEL, GASPESIE

SURVOL ET COMPILATION

PAR

LES RELEVÉS GEOPHYSIQUES INC.





LIGNE : 17502

TRAMP TOTAL
TOTAL FIELD

ANOMALIE

PHASE FILTEREE

ANOMALIE FILTEREE

ANOMALIE FILTEREE

ECHELLE 1:20000

SCALE

12 JAN 1988

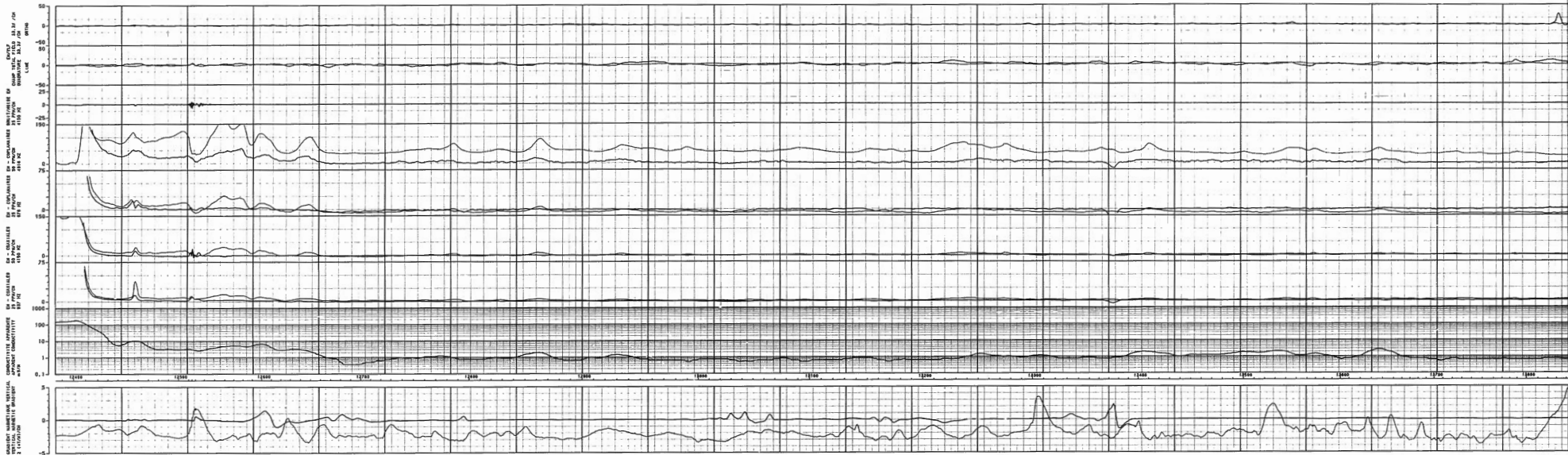
NO. 401-29

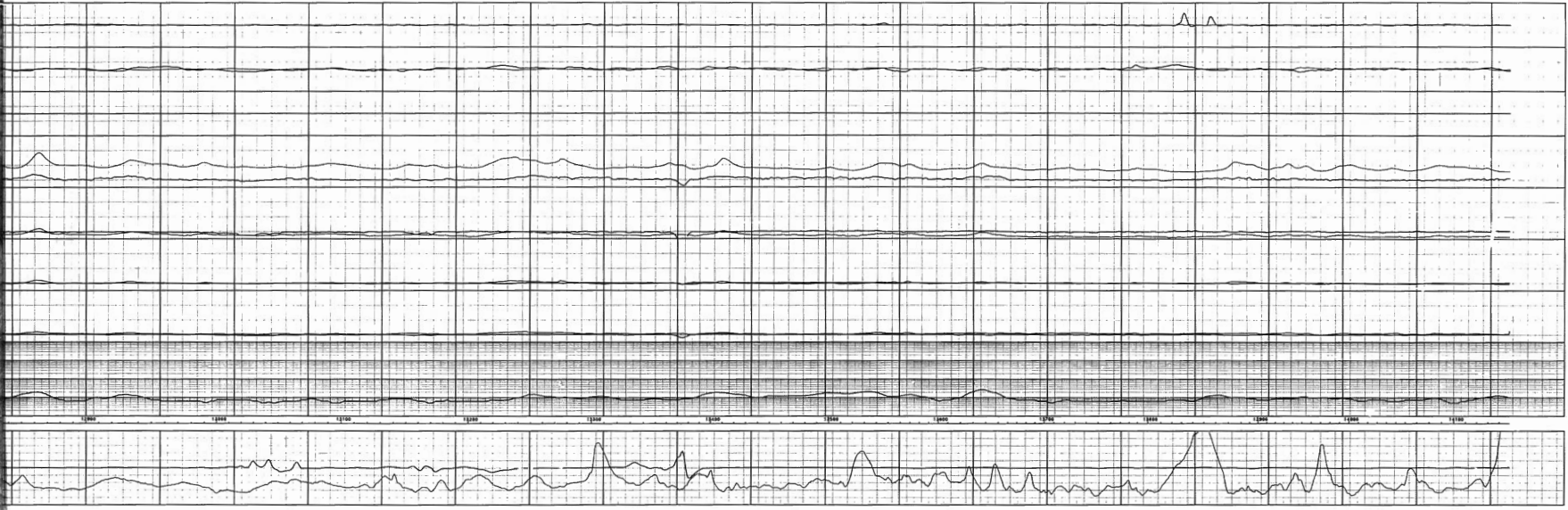
FILET 29

REGION DE FORT-DANIEL, GASPERIE

BURVIL ET COMPILATION

PAR
LES RELEVES GEOPHYSIQUES INC.





LIGNE : 17601

CHAMP PATH: _____
 TEST: P. 0.0

INDICATEUR: _____

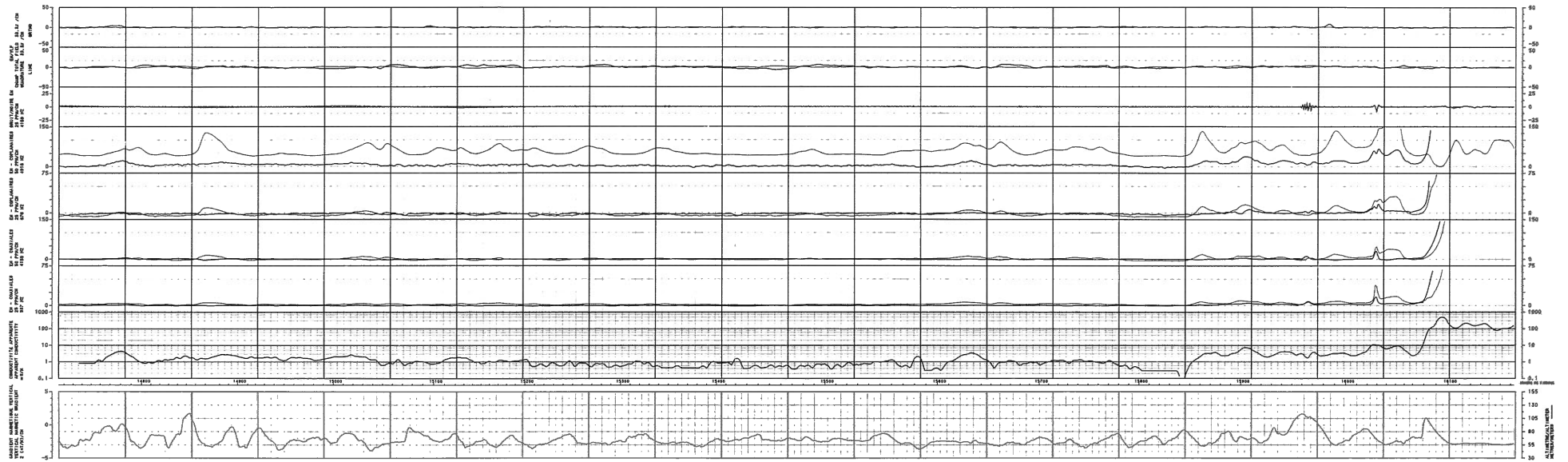
PHASE FILTER: _____
 IMPULSE FILTER: _____
 HORIZONTAL FILTER: _____
 VERTICAL FILTER: _____

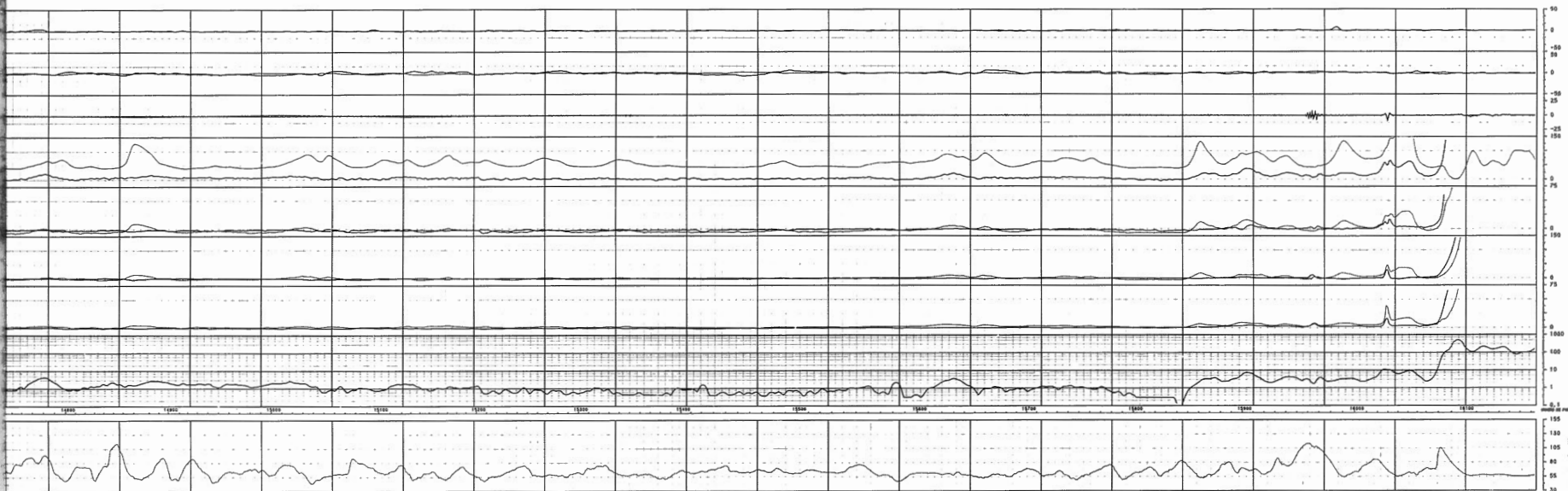
ECHELLE 1:20000
 SCALE 12 JAN 1968

TR. NO. 29
 FILE NO. 29

REGION DE PORT-DANIEL-GASPESIE
 SURVOL ET COMPILATION
 PAR

LES RELEVES GEOPHYSIQUES INC.





LIGNE : 17702

CHAMP TOTAL
TOTAL FIELD
MAGNETURE

PRIME FILTER
SHARP FILTER
MAGNETURE FILTER
MAGNETURE FILTERED

ECHELLE
SCALE 1:20000

12 JAN 1984

YOL NO 29

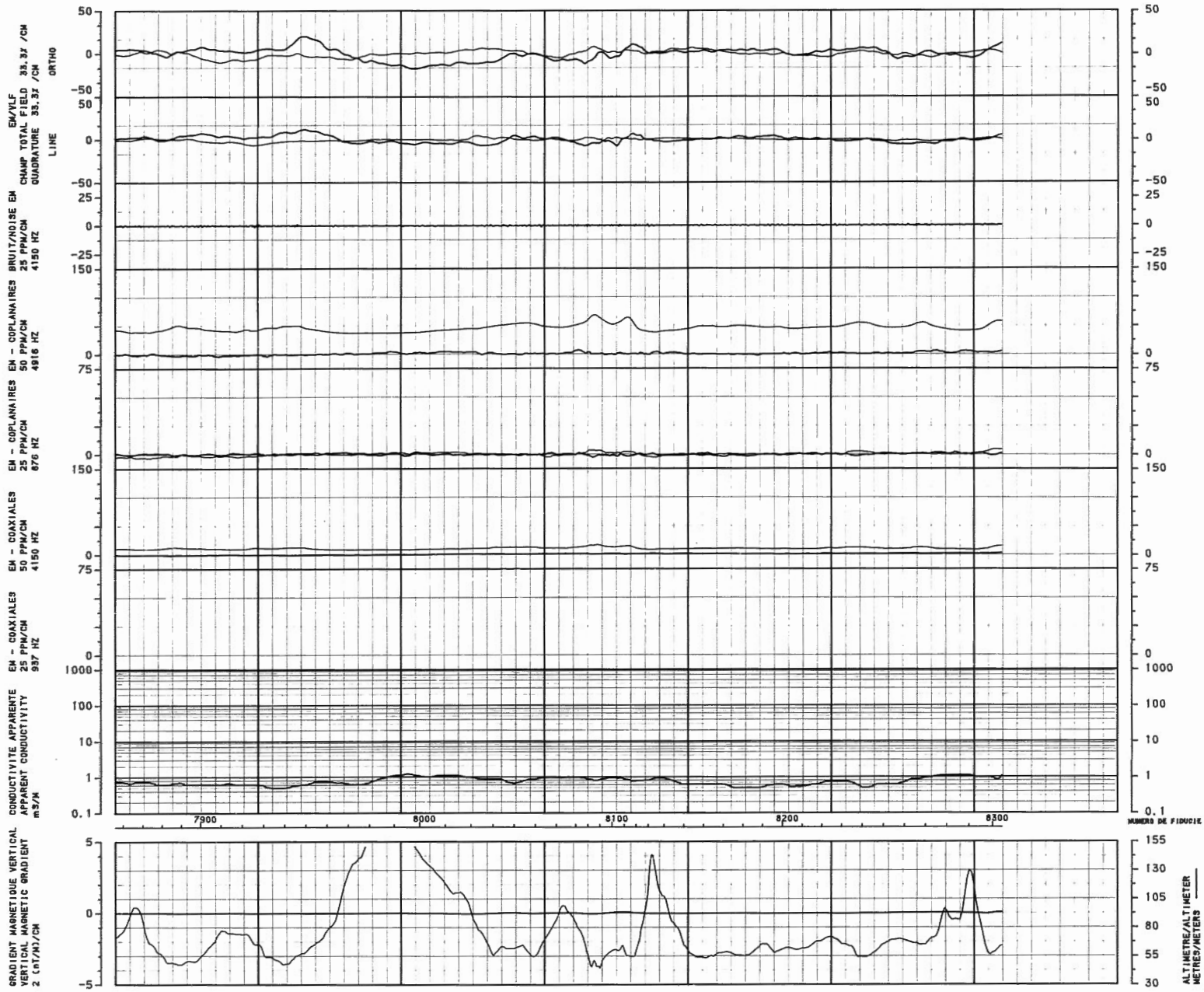
FLIGHT 29

REGION DE PORT-DAVIEL, BASSE-PIE

BURVOL ET COMPILATION

PAR

LES RELEVES GEOPHYSIQUES INC.



LIGNE : 17781
 LINE : 17781

CHAMP TOTAL
 TOTAL FIELD

QUADRATURE

PHASE FILTREE
 INPHASE FILTERED

QUADRATURE FILTREE
 QUADRATURE FILTERED

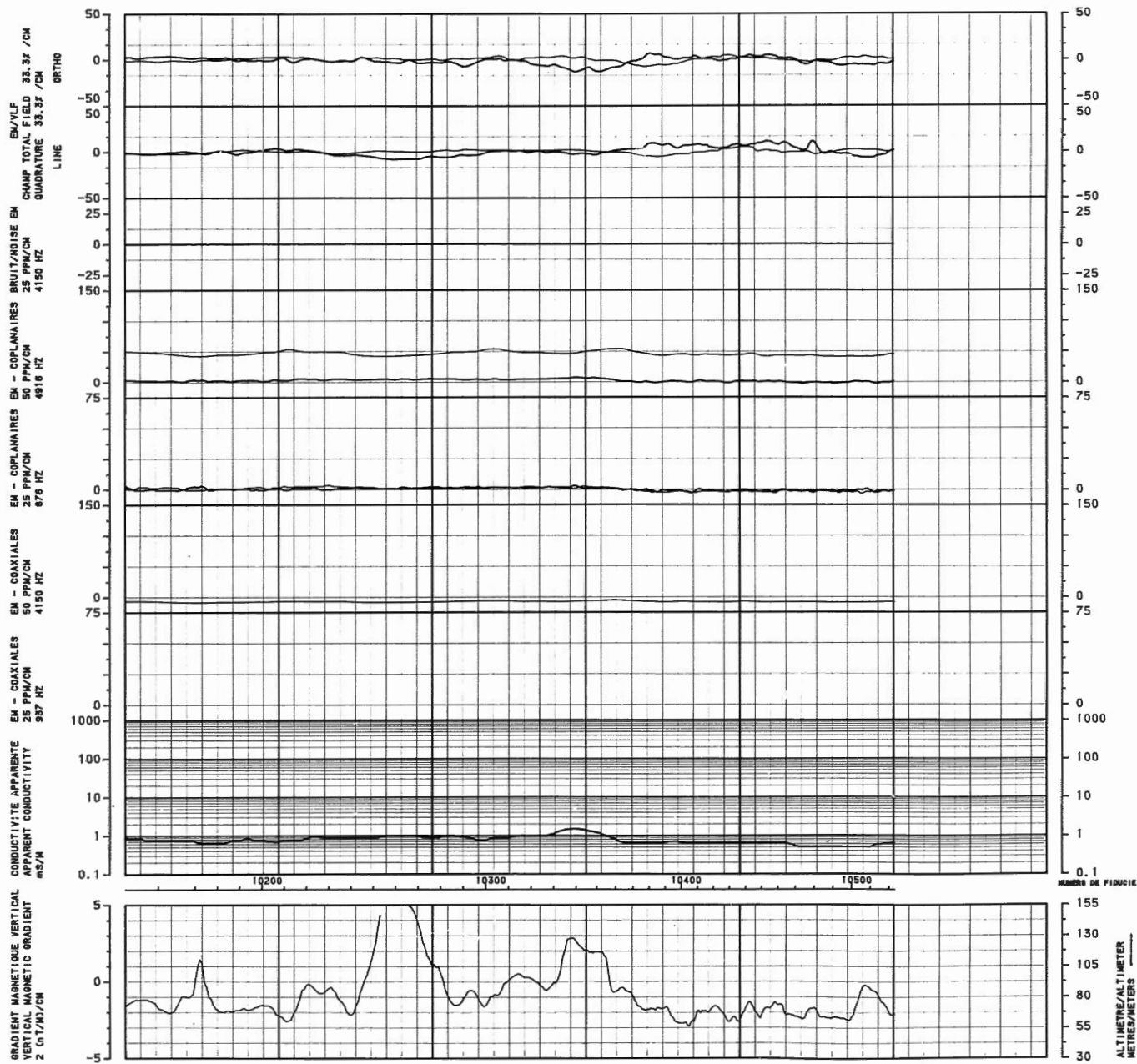
ECHELLE
 SCALE 1:20000

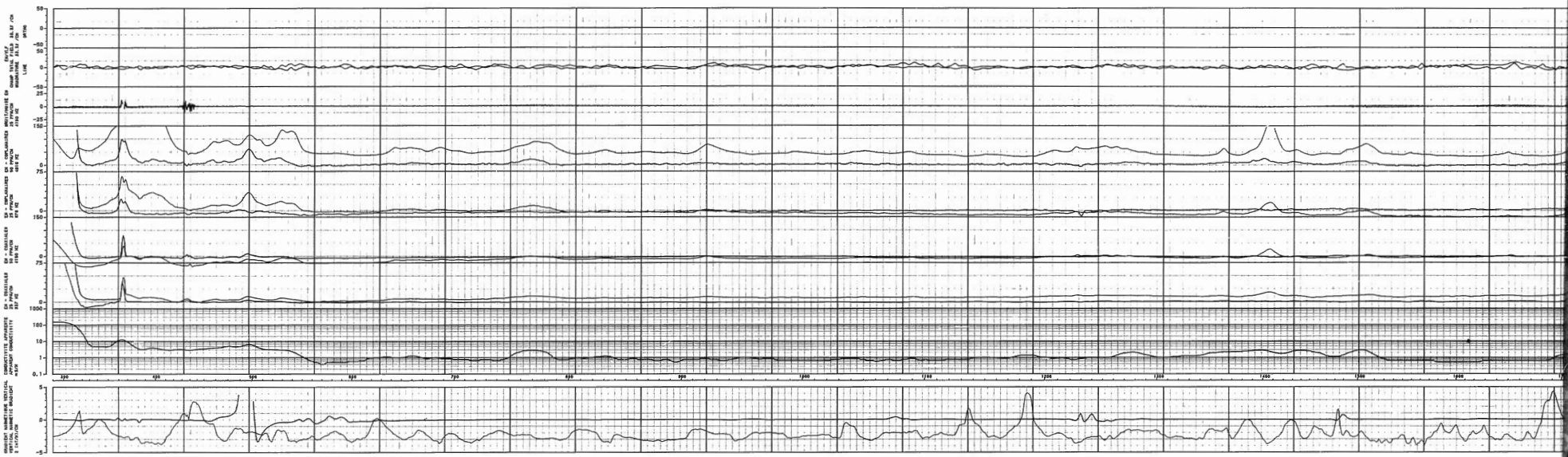
24 FEB 1988
 VOL NO: 44
 FLIGHT: 44

REGION DE PORT-DANIEL, GASPESIE

SURVOL ET COMPILATION
 PAR

LES RELEVES GEOPHYSIQUES INC.







LIGNE : 17801

CHAMP TOTAL
TOTAL FIELD

ANOMALIE

CHAMP FILTRÉ

ANOMALIE FILTRÉE

ECHELLE 1:20000

12 JAN 1968

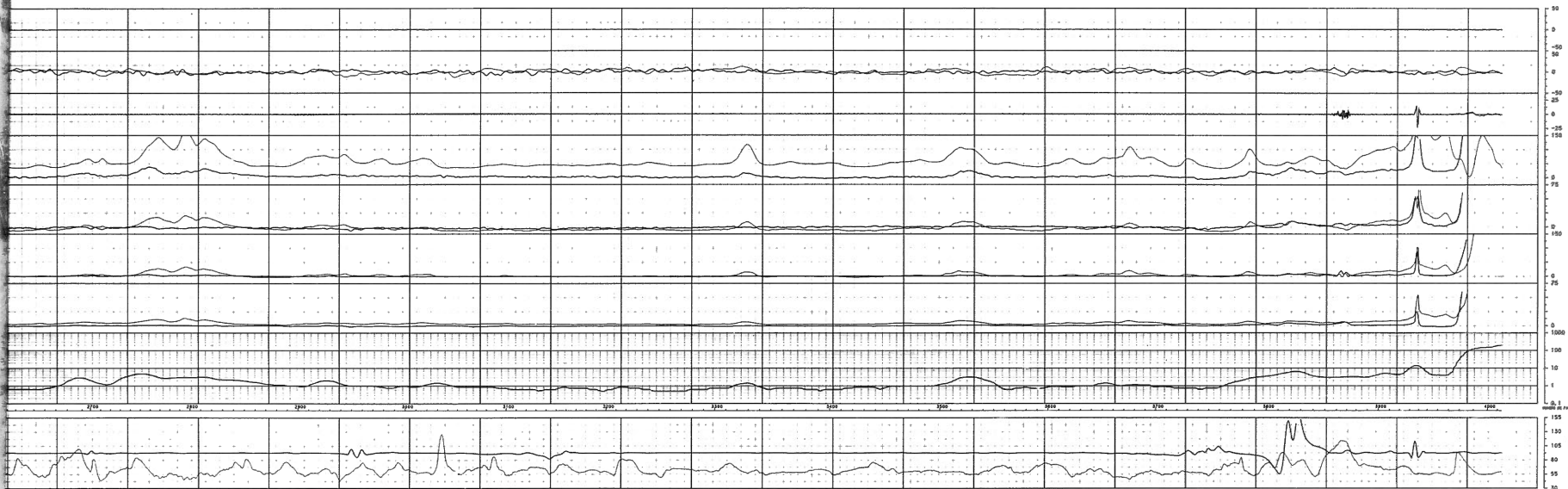
VOL NO: 30

FLIGHT: 30

REGION DE PORT-DANIEL, GABRIE

SURVOL ET COMPILATION

PAR
LES RELEVÉS GEOPHYSIQUES INC.



LIGNE : 17902

CHAMP TOTAL
TOTAL FIELD

MAGNITUDE

PROBE FILTERED
IMPULSE FILTERED
MAGNITUDE FILTERED
MAGNITUDE FILTERED

ÉCHELLE 1:20000
SCALE

12 JAN 1988

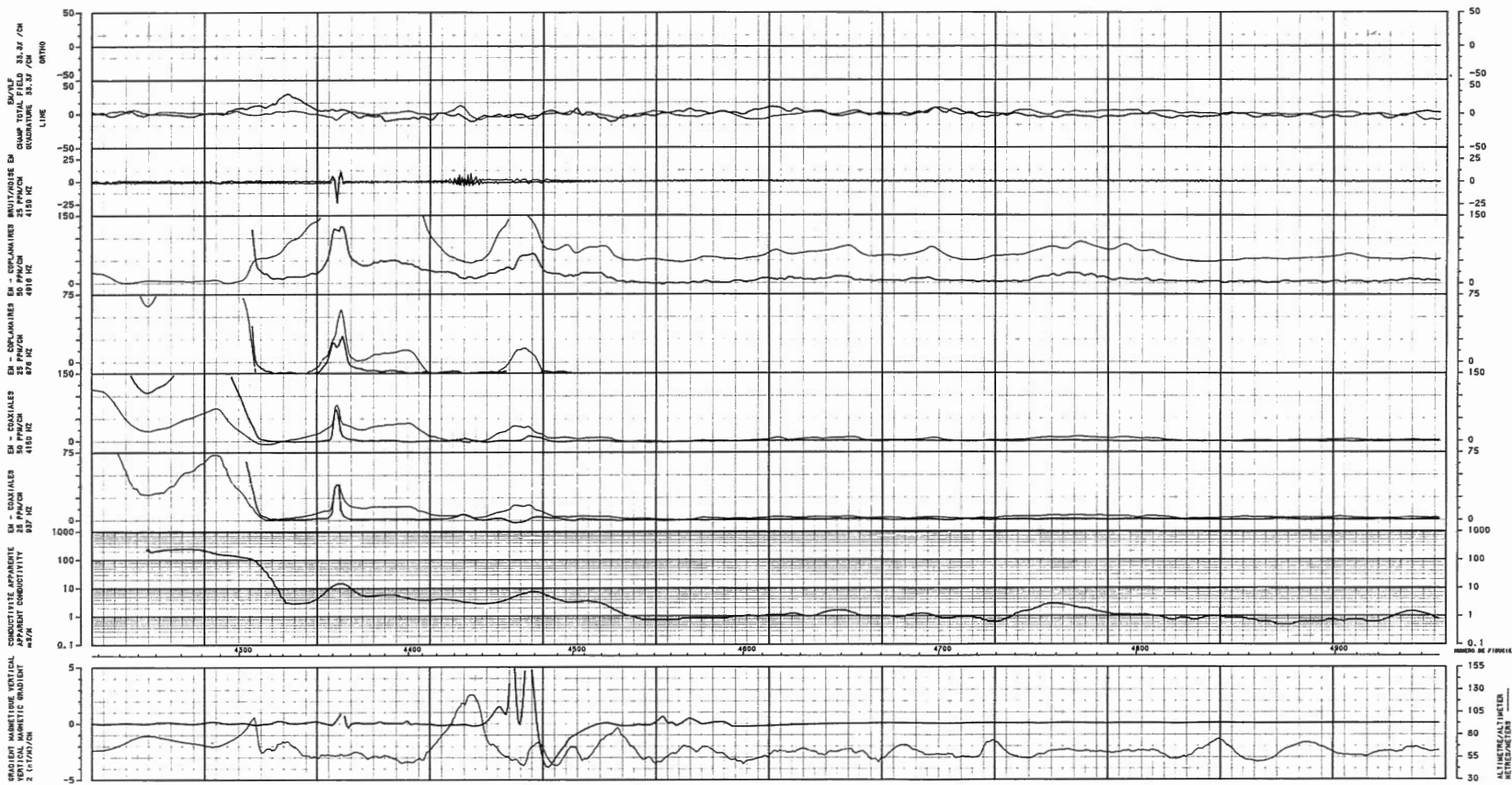
VOL. NO. 30

PL. NO. 1

RÉGION DE PORT-DANIEL, BASSE-LOUISIANA

SURVOL ET COMPILATION PAR

LES RELEVÉS GÉOPHYSIQUES INC.



LIGNE : 18001
 LINE : 18001

CHAMP TOTAL
 TOTAL FIELD
 QUADRATURE

PHASE FILTRED
 PHASE FILTERED
 QUADRATURE FILTRED
 QUADRATURE FILTERED

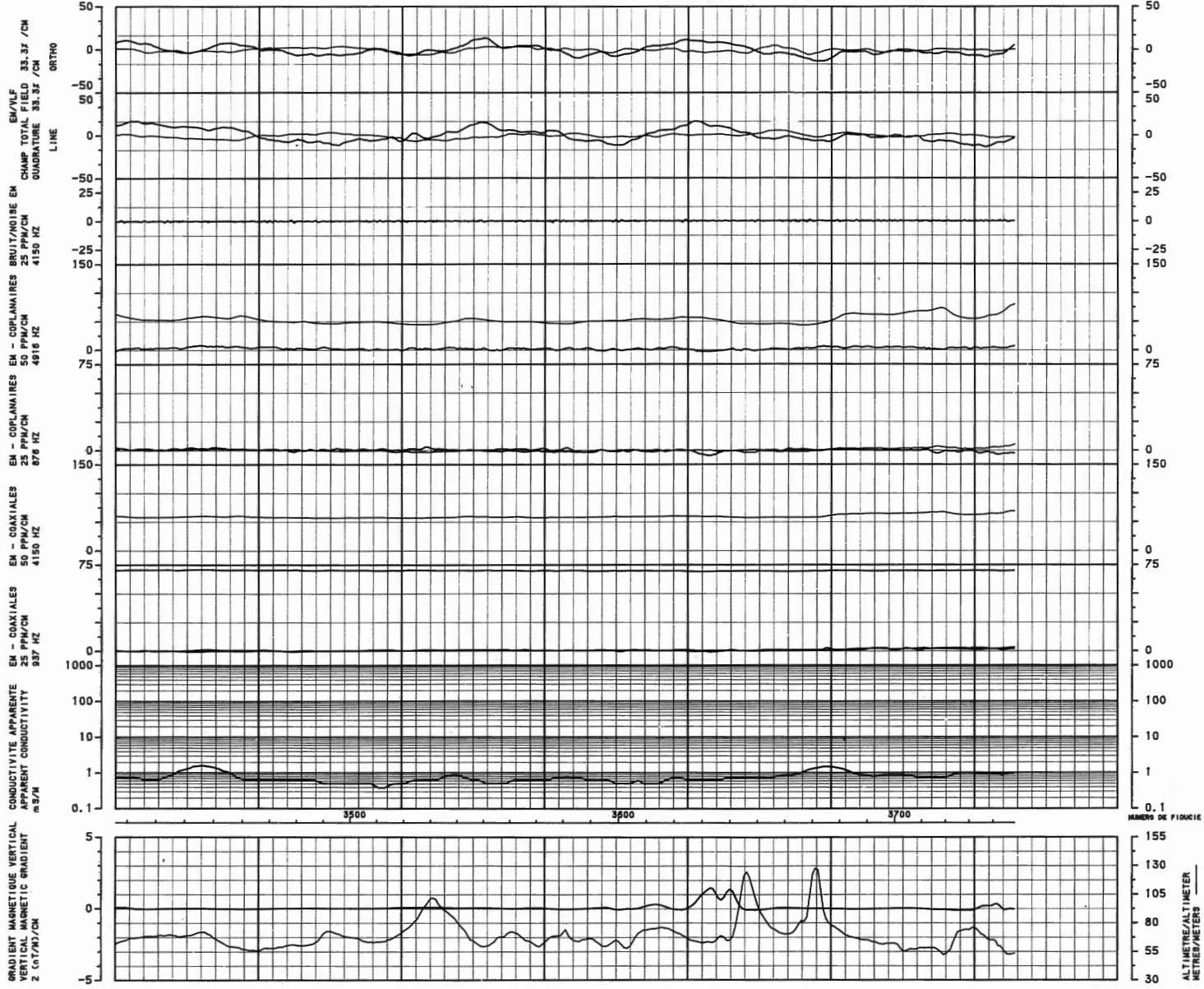
ECHELLE 1:20000
 SCALE

12 JAN 1988

VOL. NO. 30
 FLIGHT

REGION DE PORT-DANIEL, GASPEIE
 SURVOL ET COMPILATION
 PAR

LES RELEVES GEOPHYSIQUES INC.



LIGNE : 18061
LINE : 18061

CHAMP TOTAL
TOTAL FIELD

QUADRATURE

PHASE FILTREE
INPHASE FILTERED

QUADRATURE FILTREE
QUADRATURE FILTERED

ECHELLE
SCALE 1:20000

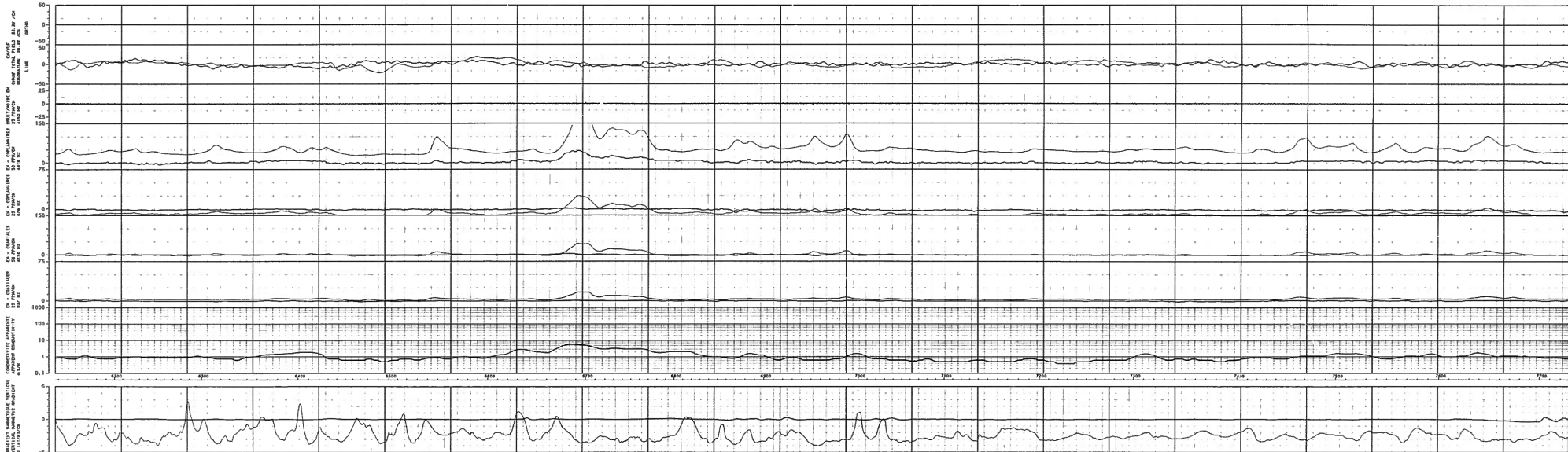
24 FEB 1988

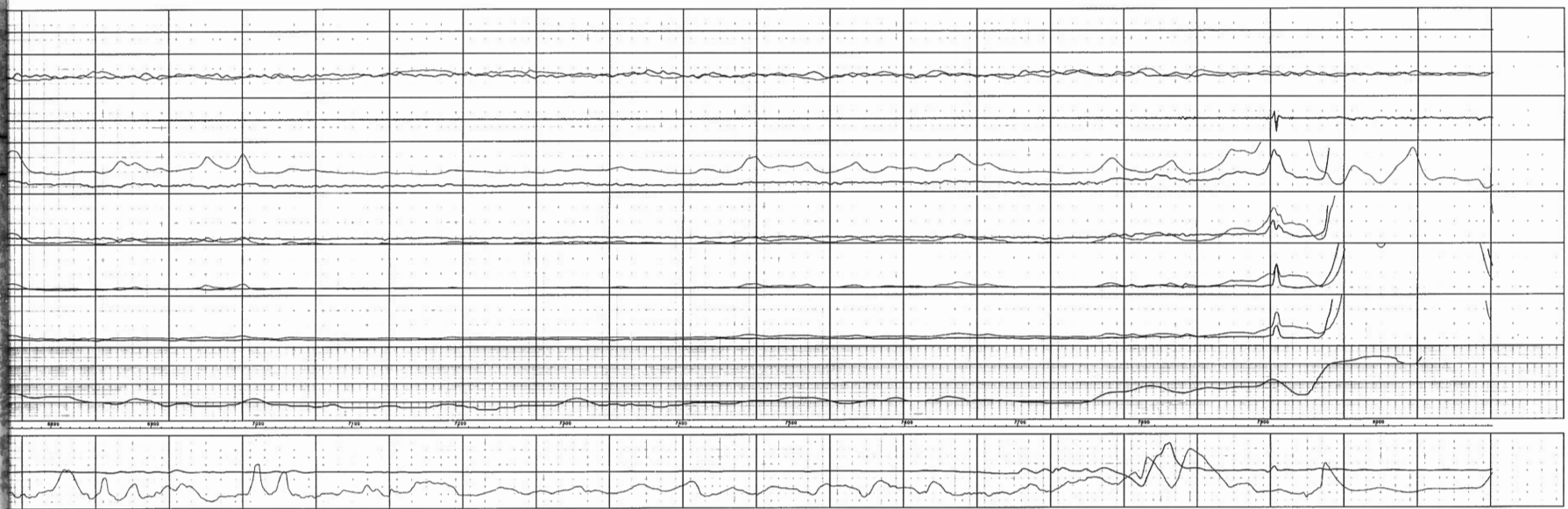
VOL NO: 43
FLIGHT: 43

REGION DE PORT-DANIEL, GASPE-SIE

SURVOL ET COMPILATION
PAR

LES RELEVES GEOPHYSIQUES INC.





LIGNE : 18102
 LINE : 18102

CHAMP TOTAL
 TOTAL FIELD

INDICATEUR

PROFIL FILTRÉ

PROFILE FILTERED

INDICATEUR FILTRÉ

INDICATOR FILTERED

ECHELLE

SCALE 1:20000

12 JAN 1988

VOL. NO. 30

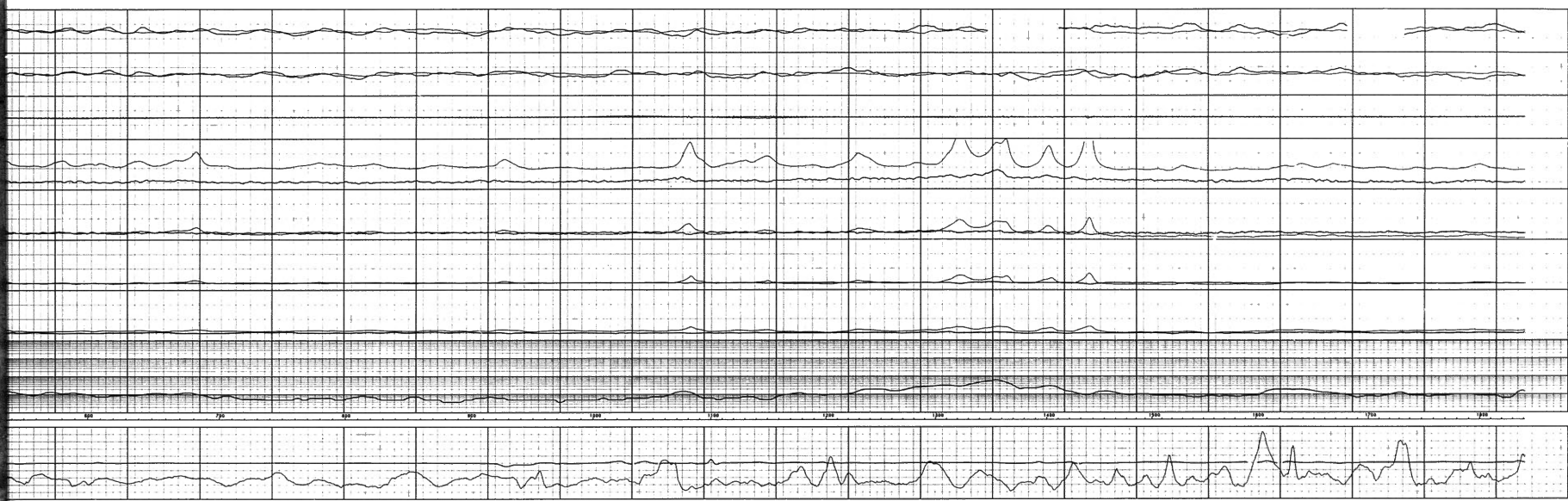
FLIGHT 30

REGION DE PORT-DANIEL, GASPÉRIE

SURVOL ET COMPILATION

PAR

LES RELEVÉS GÉOPHYSIQUES INC.



LIGNE : 1820

CHAMP TOTAL
TOTAL FIELD

ANOMALIE

PHASE FILTER

IMPULSE FILTER

ANOMALIE FILTER

ANOMALIE FILTER

ECHELLE
SCALE 1:20000

15 JAN 1968

VOL. NO. 51

PLANTY

REGION DE PORT-DANIEL, GASPERIE

SURVOL ET COMPILATION
PAR

LES RELEVES GEOPHYSIQUES INC.





LIGNE : 18321

SWAMP TOTAL
TOTAL FIELD

MAGNETIC

PHASE FILTER
IMPULSE FILTER
MAGNETIC FILTER
MAGNETIC FILTER

ECHELLE 1:20000

20 JAN 1988

YOL. NO. 32

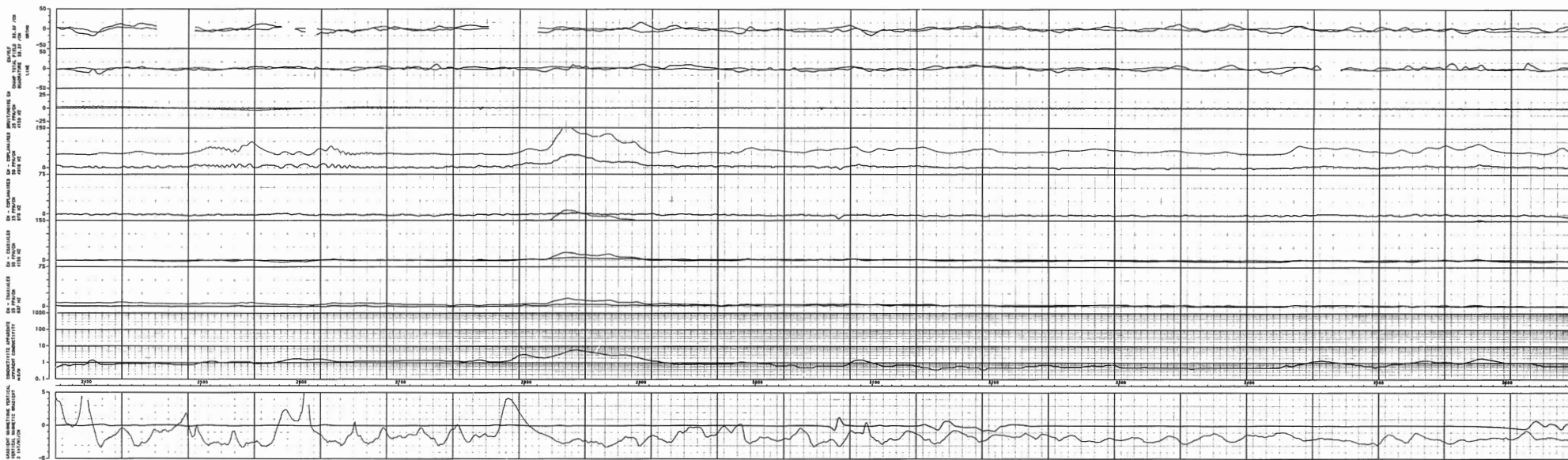
FLIGHT 32

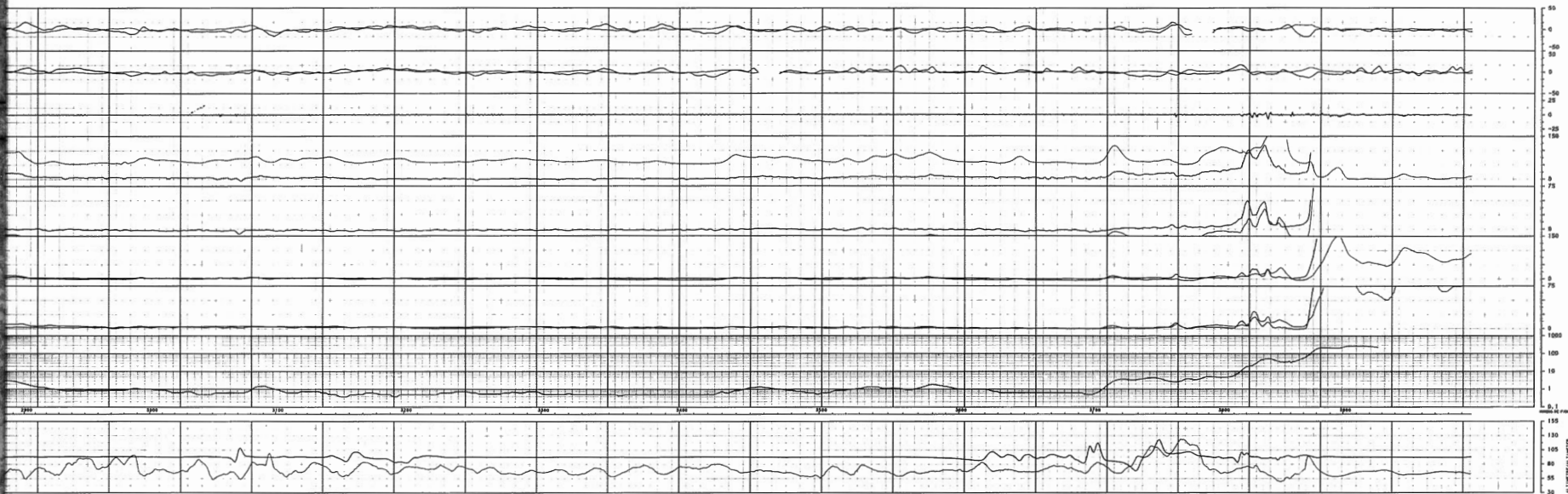
REGION DE PORT-DANIEL, GABRIELE

BUREAU ET COMPILATION

PAR

LES RELEVÉS GÉOPHYSIQUES INC.





LIGNE : 18402
 LINE :

CHAMP TESTE
 TESTED FIELD

INDICATEUR
 INDICATOR

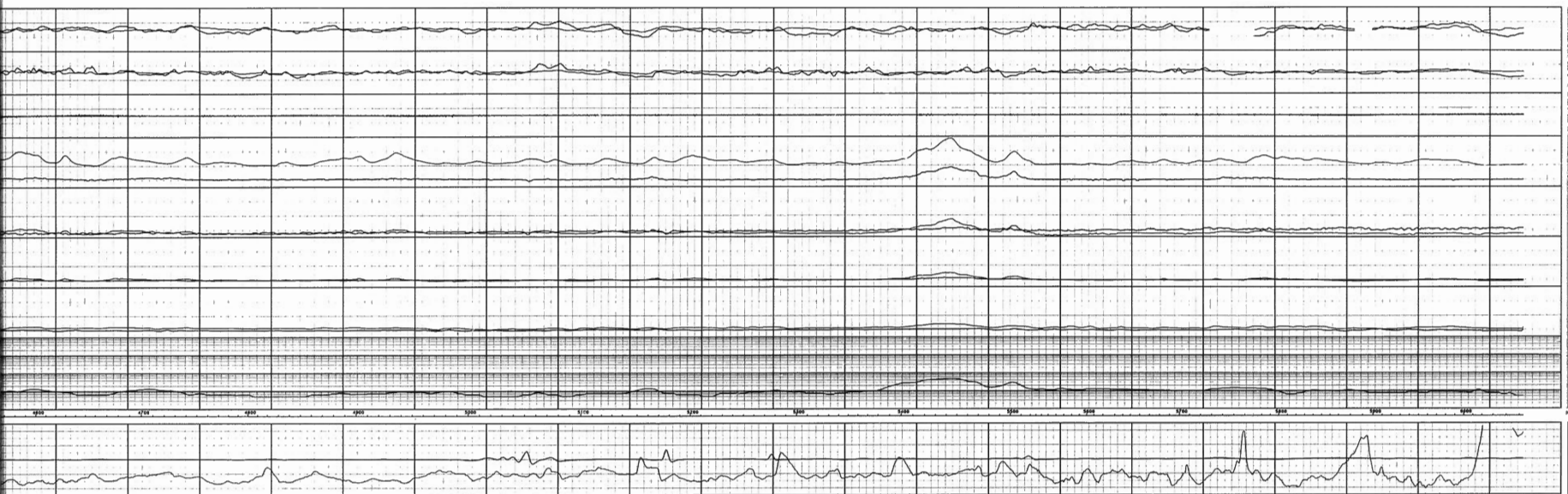
PROFIL FILTRÉ
 PROFILE FILTERED
 INDICATEUR FILTRÉ
 INDICATOR FILTERED

ÉCHELLE
 SCALE

20 JAN 1988
 VUL. NO. 32

RÉGION DE PORT-DANIEL, GAMBRIÈRE
 SURVOL ET COMPILATION
 PAR

LES RELEVÉS GÉOPHYSIQUES INC.



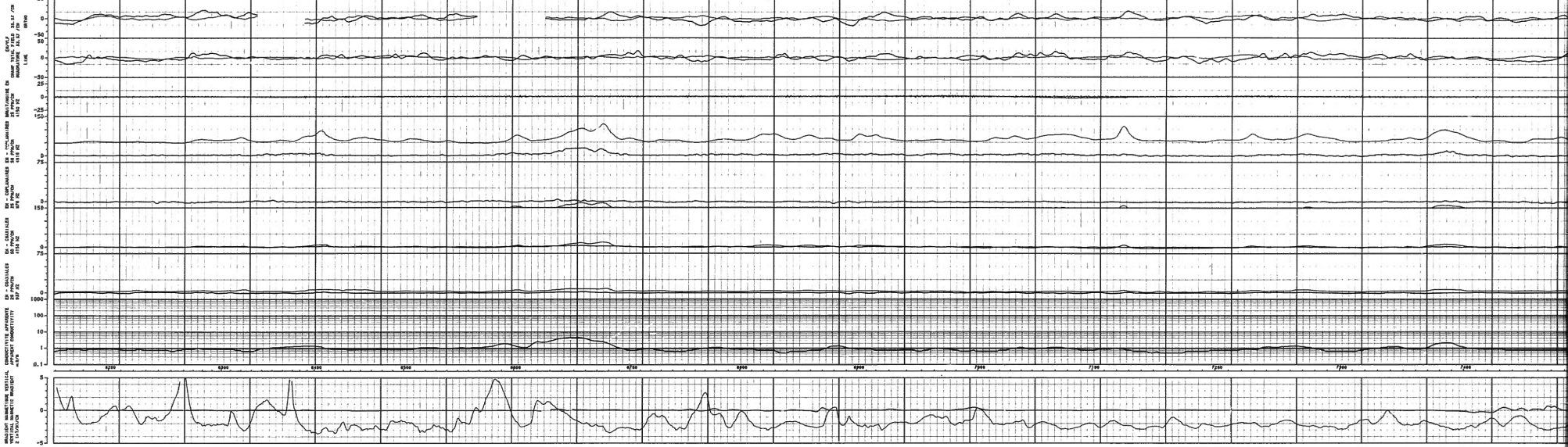
LIGNE : 18501

PROF. TOTAL
TOTAL FIELD
MAGNETURE

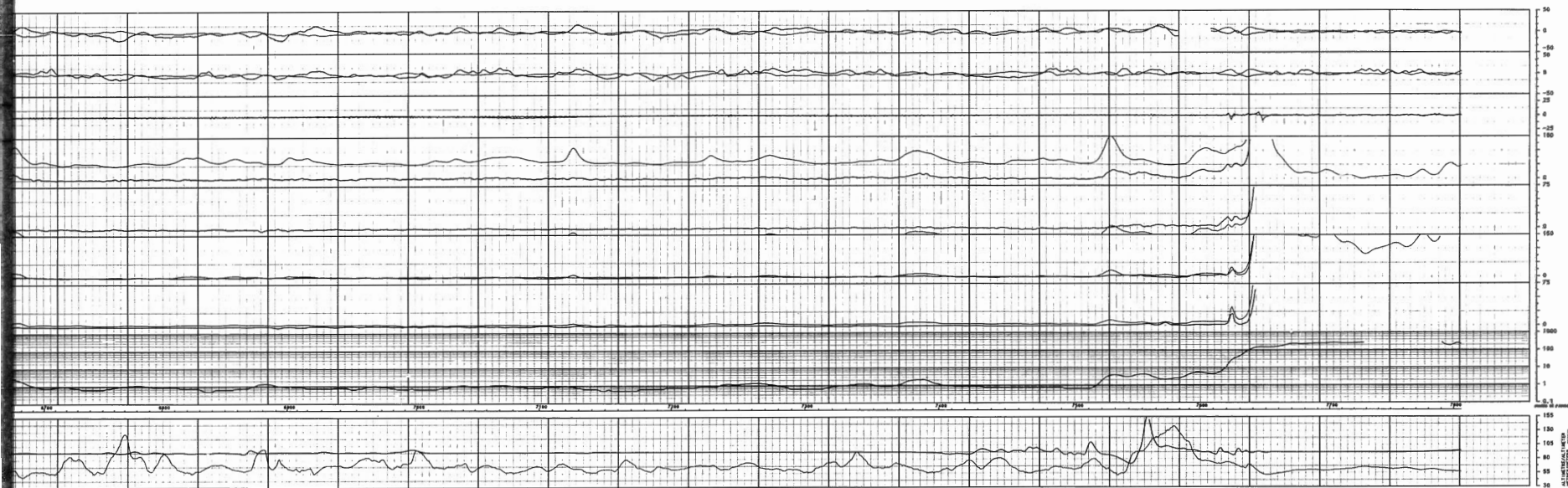
PROF. FILTERE
IMPULSE FILTERE
MAGNETURE FILTERE
MAGNETURE FILTERE

ECHELLE 1:20000
SCALE

25 JAN 1988
VOL. NO. 32
FLIGHT 32
REGION DE PORT-DANIEL, GABRIELE
SURVOL ET COMPILATION
PAR
LES RELEVES GEOPHYSIQUES INC.



0200 0300 0400 0500 0600 0700
 50
40
30
20
10
0
-10
-20
-30
-40
-50
 5
0
-5
 0200 0300 0400 0500 0600 0700



LIGNE : 18602

ORIG. TOTAL

INDUCTION

PHASE FILTERED

INDUCTION FILTERED

INDUCTION FILTERED

ECHELLE 1:20000

20 JAN 1968

VOL. 32

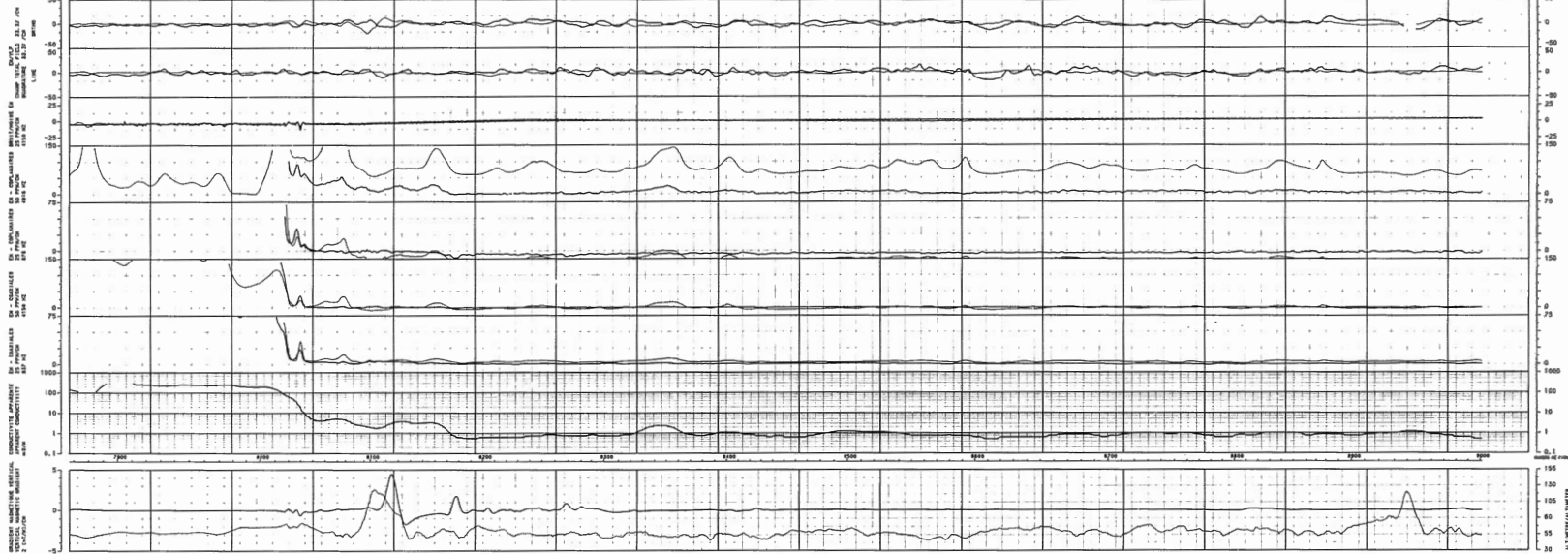
FILM 107

REGION DE PORT-DANIEL, PARPERIE

SERV. ET COMPILATION

PAR

LES RELEVES GEOPHYSIQUES INC.



LIGNE : 18701

CHAMP TOTAL
TOTAL FILTRÉ
MAGNETIQUE

MAGNETIQUE FILTRÉE
MAGNETIQUE FILTRÉE
MAGNETIQUE FILTRÉE

ECHELLE 1:20000
SCALE
20 JAN 1988
VOL. NO. 32
FILM NO. 1
REGION DE PORT-DANIEL, BASSE-LOUISIANA
SURVOL ET COMPILATION PAR
LES RELEVÉS GEOPHYSIQUES INC.

EM/VLF
CHAMP TOTAL FIELDO 33.37 /CM
QUADRATURE 33.37 /CM

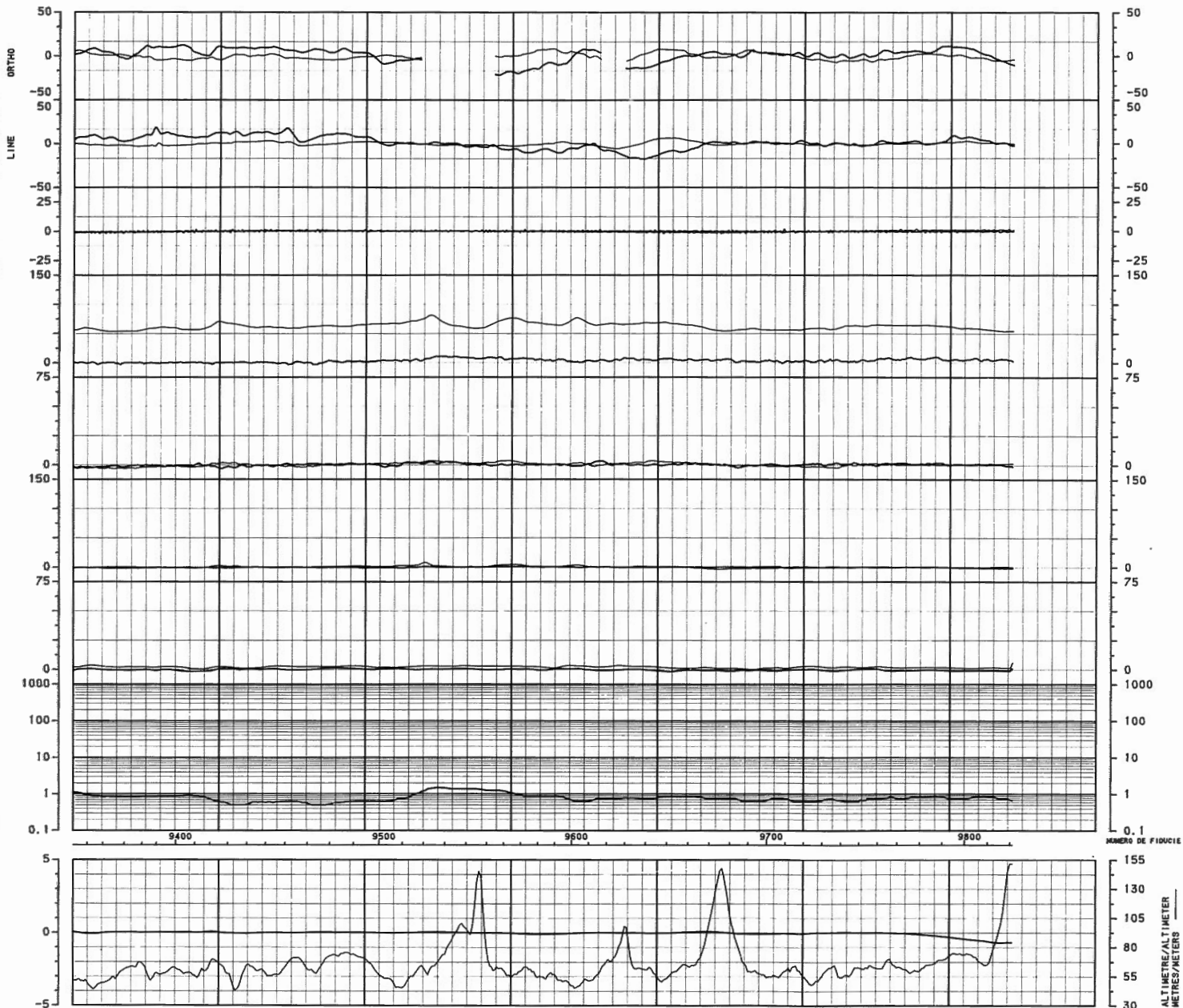
EM - COPLANAIRES EM - COPLANAIRES
25 PPM/CM 25 PPM/CM
4150 HZ 4150 HZ

EM - COAXIALES EM - COAXIALES
50 PPM/CM 50 PPM/CM
4150 HZ 4916 HZ

EM - COAXIALES EM - COAXIALES
25 PPM/CM 25 PPM/CM
937 HZ 937 HZ

CONDUCTIVITE APPARENTE
APPARENT CONDUCTIVITY
mS/M

GRADIENT MAGNETIQUE VERTICAL
VERTICAL MAGNETIC GRADIENT
2 (nT/m)/CM



LIGNE : 18711
LINE :

CHAMP TOTAL
TOTAL FIELDO

QUADRATURE

PHASE FILTERE
INPHASE FILTERED

QUADRATURE FILTEREE
QUADRATURE FILTERED

ECHELLE
SCALE 1:20000

20 JAN 1988

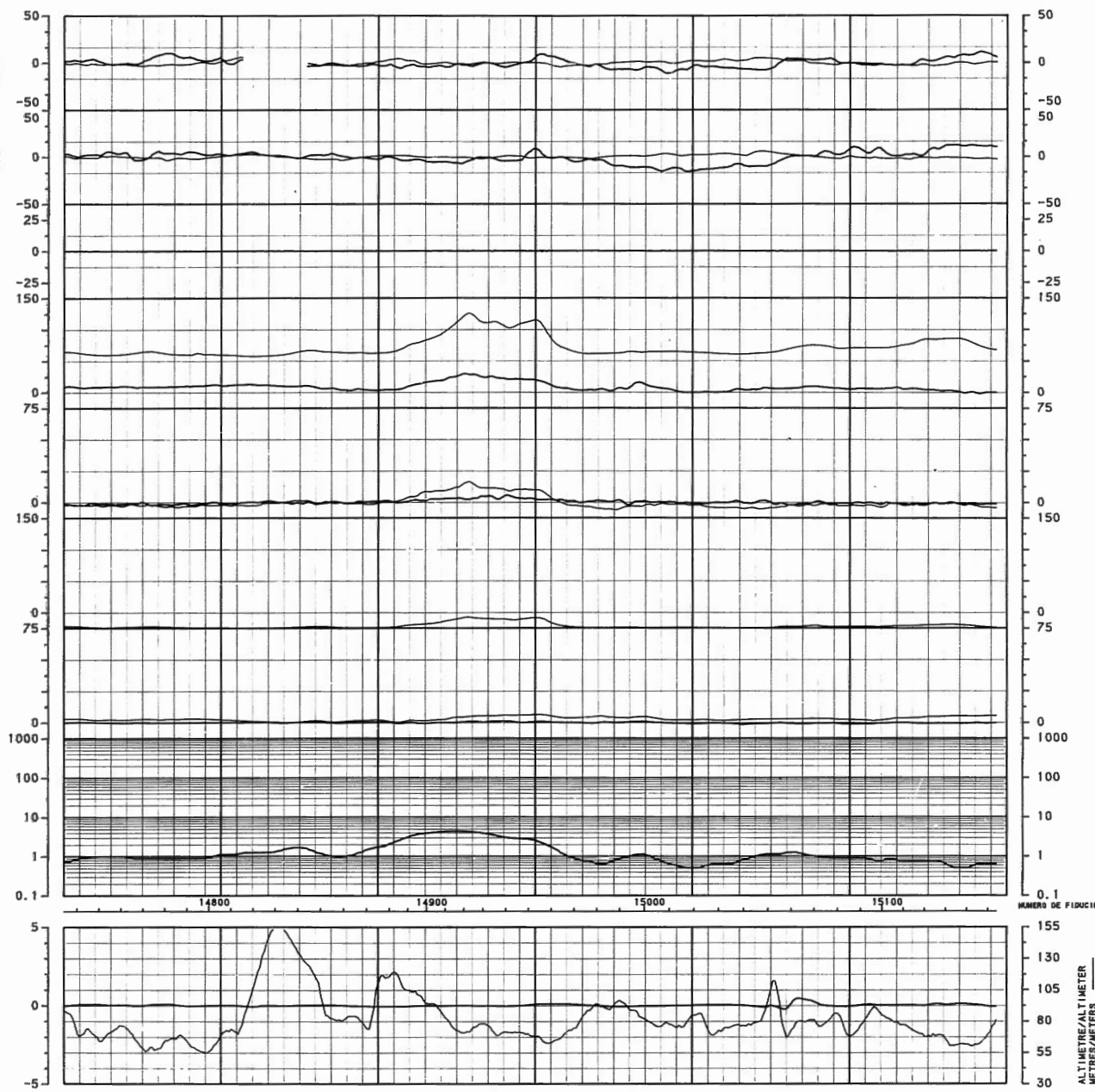
VOL NO: 32
FLIGHT:

REGION DE PORT-DANIEL, GASPESIE

SURVOL ET COMPILATION
PAR

LES RELEVES GEOPHYSIQUES INC.

EM/1/F CHAMP TOTAL FIELD 33.3f /CH
 CHAMP TOTAL FIELD 33.3f /CH
 QUADRATURE 33.3f /CH
 LIGNE
 EM/1/F BRUIT/NOISE EM
 CHAMP TOTAL FIELD 33.3f /CH
 QUADRATURE 33.3f /CH
 EM - COPLANAIRE EN - COPLANAIRE EN - COPLANAIRE EN
 25 PPM/CH 25 PPM/CH 25 PPM/CH 25 PPM/CH
 4150 HZ 4916 HZ 876 HZ 4150 HZ
 EM - COAXIALES EM - COAXIALES EM - COAXIALES EM - COAXIALES
 50 PPM/CH 50 PPM/CH 50 PPM/CH 50 PPM/CH
 4150 HZ 4150 HZ 4150 HZ 4150 HZ
 EM - COAXIALES EM - COAXIALES EM - COAXIALES EM - COAXIALES
 25 PPM/CH 25 PPM/CH 25 PPM/CH 25 PPM/CH
 937 HZ 937 HZ 937 HZ 937 HZ
 CONDUCTIVITE APPARENTE APPARENT CONDUCTIVITY
 mS/M
 GRADIENT MAGNETIQUE VERTICAL VERTICAL MAGNETIC GRADIENT
 2 G/T/M/CH



LIGNE : 18782
 LINE : 18782

CHAMP TOTAL
 TOTAL FIELD

QUADRATURE

PHASE FILTREE
 INPHASE FILTERED

QUADRATURE FILTREE
 QUADRATURE FILTERED

ECHELLE 1:20000
 SCALE

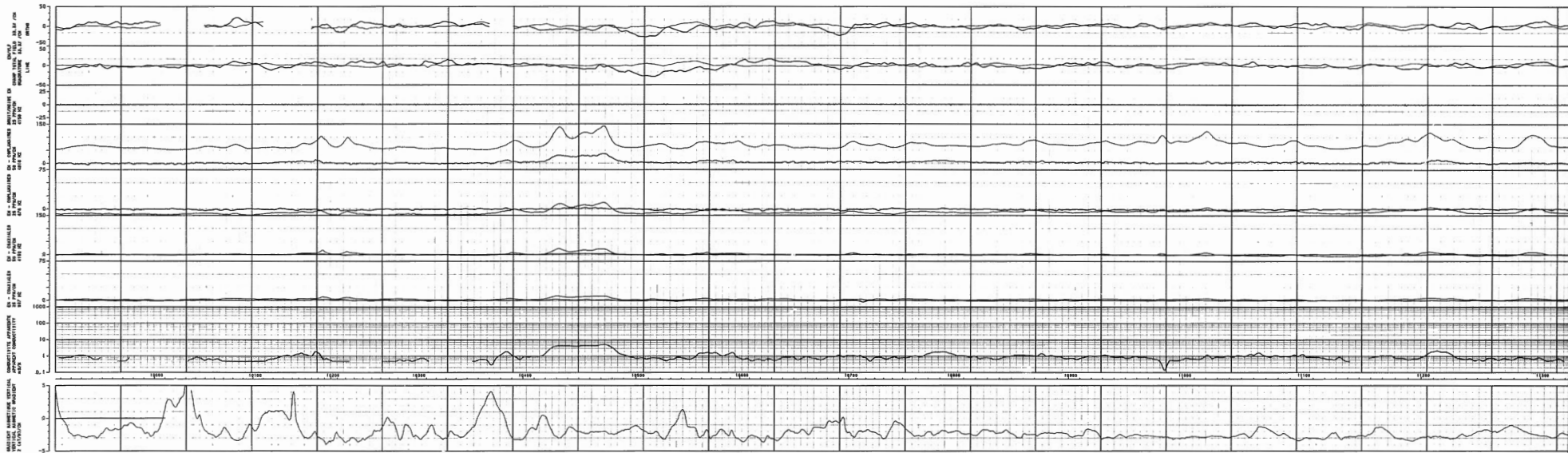
30 MAR 1988

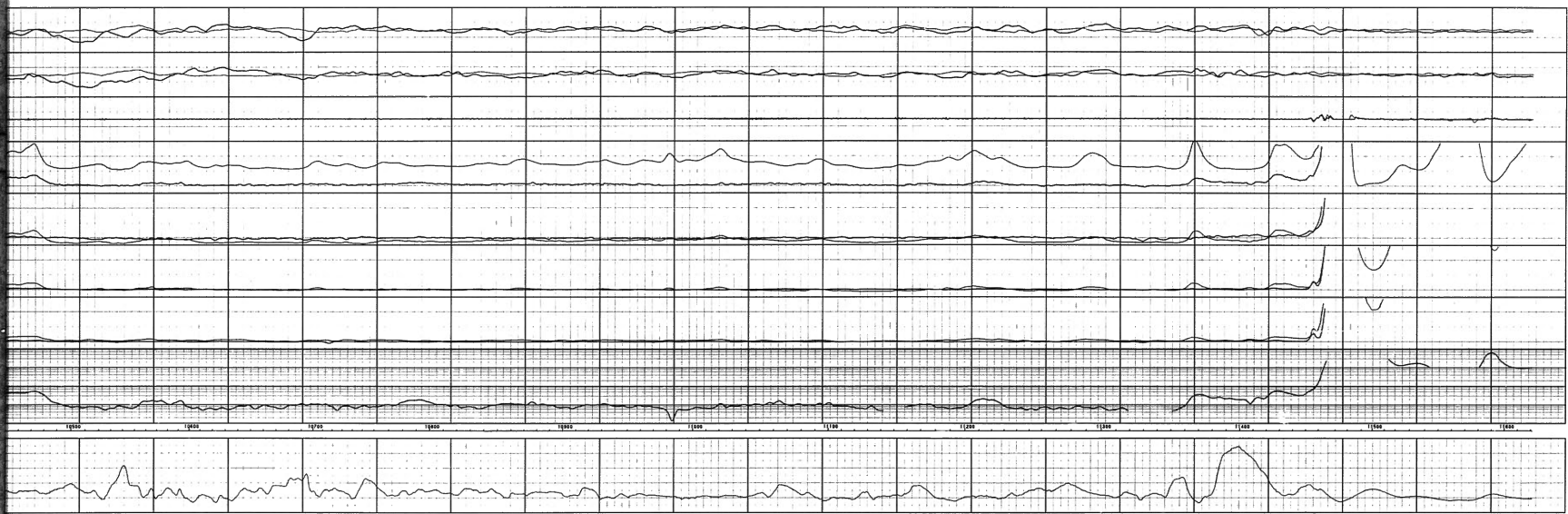
VOL NO: 48
 FLIGHT: 48

REGION DE PORT-DANIEL, GASPE-SIE

SURVOL ET COMPILATION
 PAR

LES RELEVES GEOPHYSIQUES INC.





LIGNE : 18802

LINE : 18802

ORIG. DATA

TOTAL FIELD

MAGNETIC

PHASE FILTERED

INTEGRATED

QUADRATURE FILTERED

QUADRATURE FILTERED

EDMUND

SCALE 1:20000

20 JAN 1988

YOL NO. 32

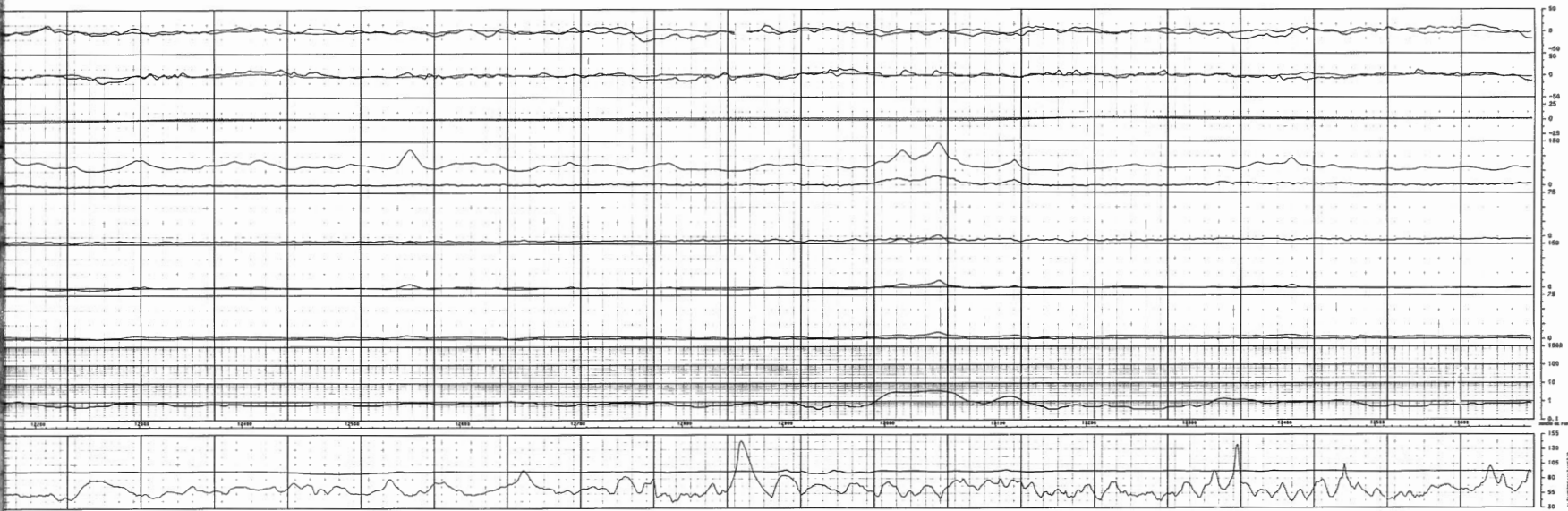
FLIGHT 32

REGION DE FORT-DAVIEL, HARRISIE

SURVOL ET COMPILATION

PAR

LES RELEVES GEOPHYSIQUES INC.

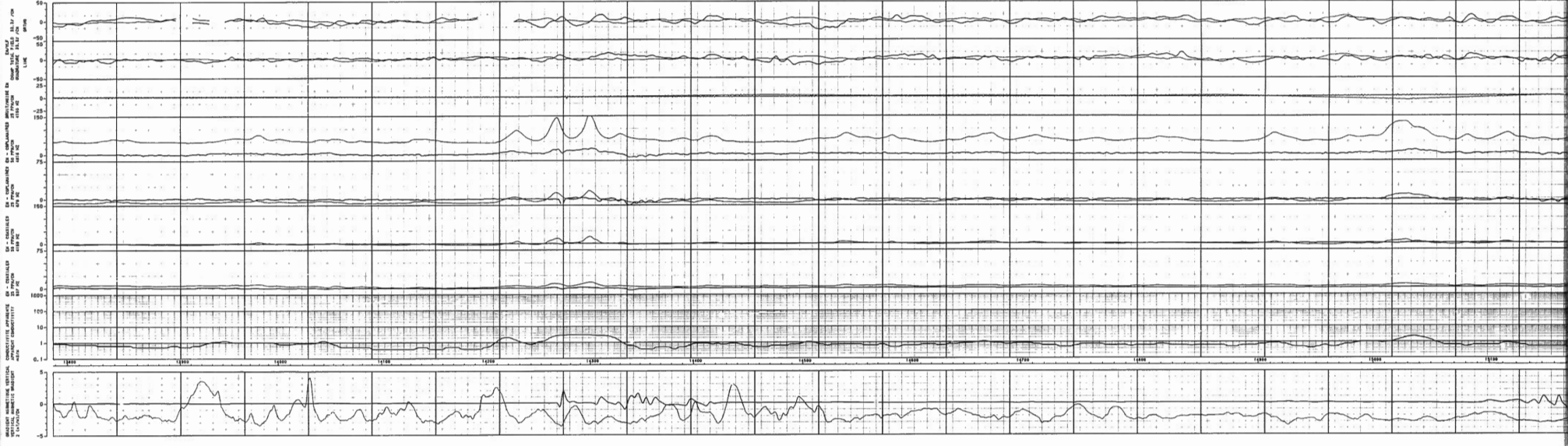


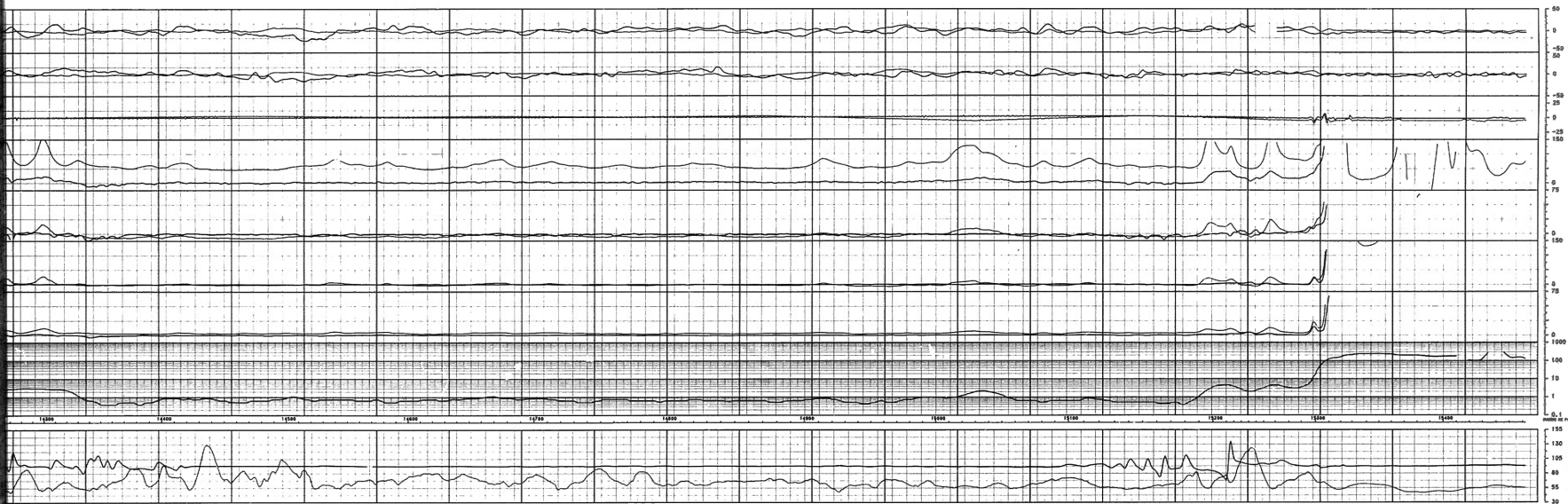
LIGNE : 18901
 LINE : 18901

ORIG. DATA
 TOTAL FIELD
 DIURNAL

PURE FILTER
 IMPURE FILTER
 DIURNAL FILTER
 DIURNAL FILTER

PROJ. 1-20000
 SCALE
 20 JAN 1958
 VOL. NO. 32
 FLIGHT
 REGION DE PORT-DANIEL, GASPÉ
 SURVEY ET COMPILATION
 PAR
 LES RELEVÉS GÉOPHYSIQUES INC.





LIGNE : 19002

CHAMP TOTAL
TOTAL FIELD

MAGNITUDE

MAGNITUDE FILTRES
MAGNITUDE FILTRES

ECHELLE
SCALE 1:20000

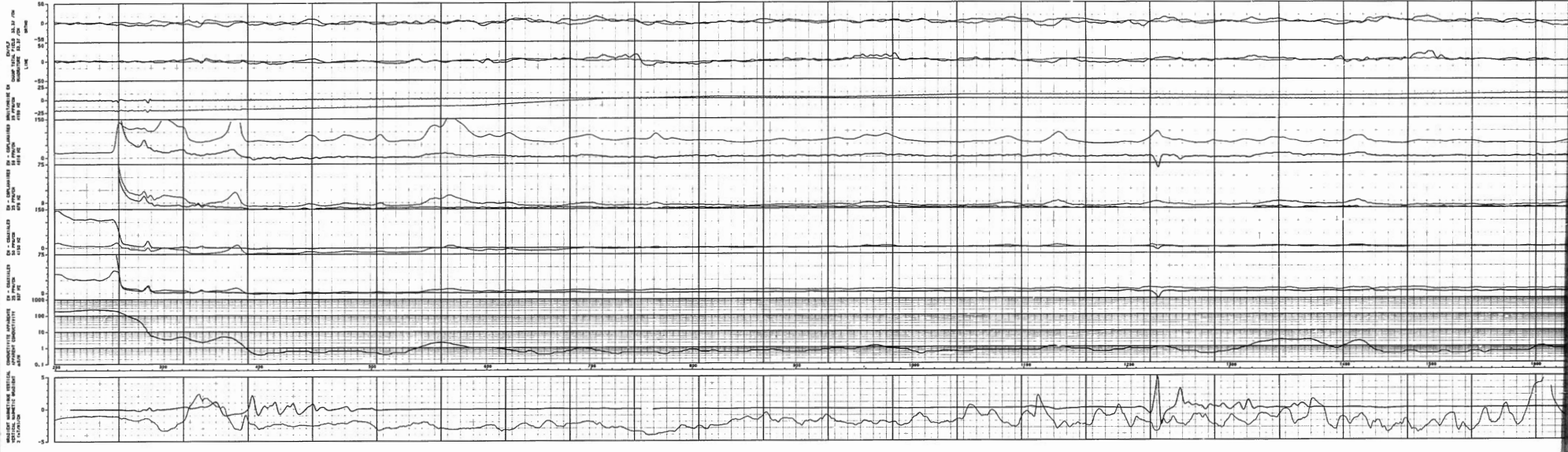
20 JAN 1988

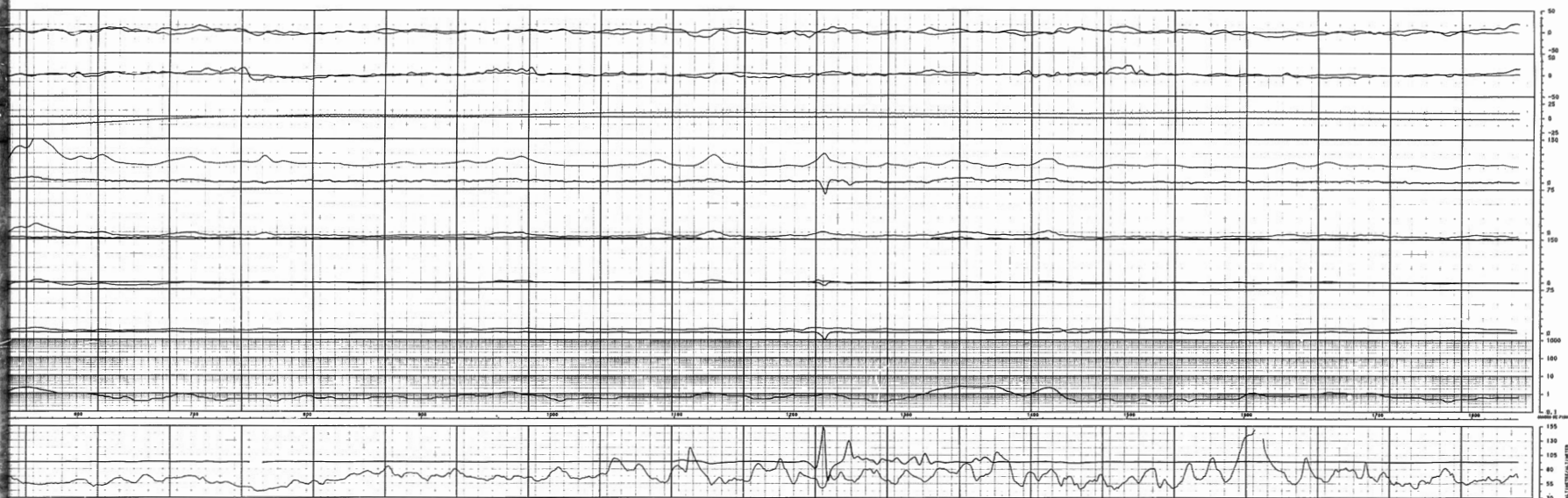
VDL NO 32
FL 0001

REGION DE PORT-DAVIEL, GASCOGNE

SURVOL ET COMPILATION

PAR
LES RELEVES GEOPHYSIQUES INC.





LIGNE : 19101
 LINE :

CHAMP TOTAL
 TOTAL FIELD

SIGNATURE

PROBE FILTRÉ
 FILTERED PROBE

SIGNATURE FILTRÉE
 FILTERED SIGNATURE

ECHELLE
 SCALE 1:20000

20 JAN 1988

VOL. NO: 33

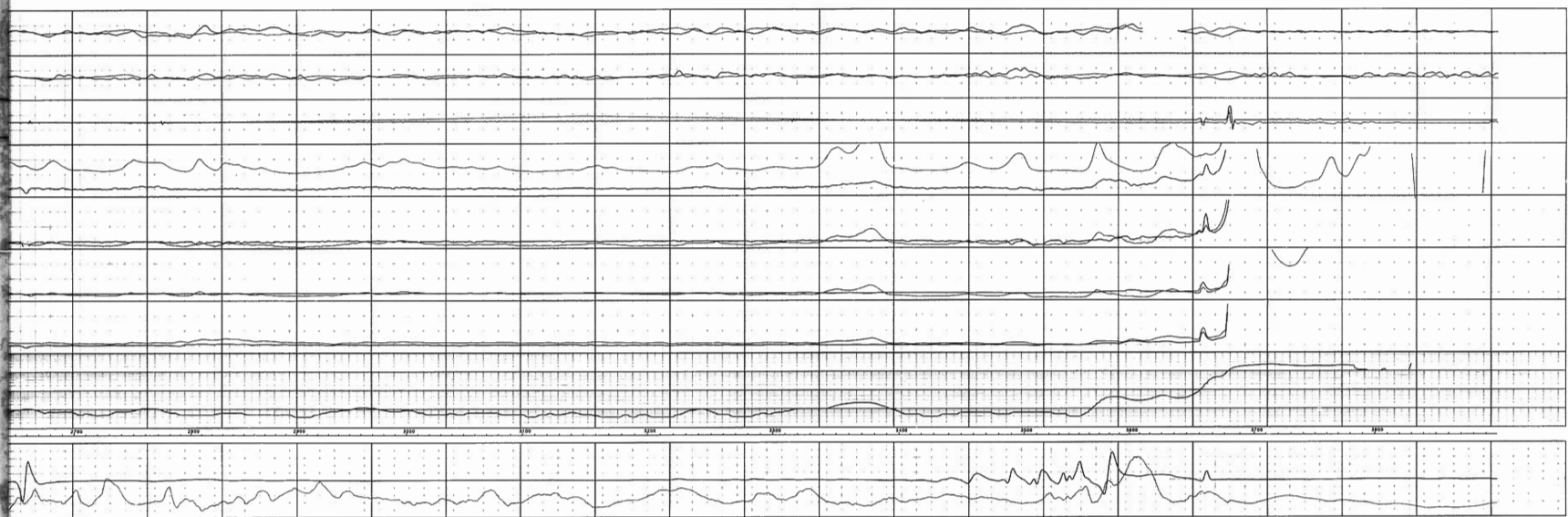
FILSOM

REGION DE PORT-SARIEL, BARRÈSE

SURVOL ET COMPILATION
 PAR
 LES RELEVÉS GÉOPHYSIQUES INC.

UNIVERSITY OF CALIFORNIA
SCHOOL OF MEDICINE
DEPARTMENT OF RADIOLOGY
ELECTROCARDIOGRAPHY
LABORATORY
4100 CALIFORNIA AVENUE
SAN DIEGO, CALIFORNIA 92161
DATE: 11/15/88
TIME: 10:30 AM
PATIENT: JAMES EARL RAY
ELECTROCARDIOGRAPHY
LEAD II





LIGNE : 19202

COMP. F19L
 F19L F19L

DIAGRAMME

PHASE FILTER
 SQUARE FILTER
 SQUARE FILTER
 SQUARE FILTER

ECHELLE
 SCALE

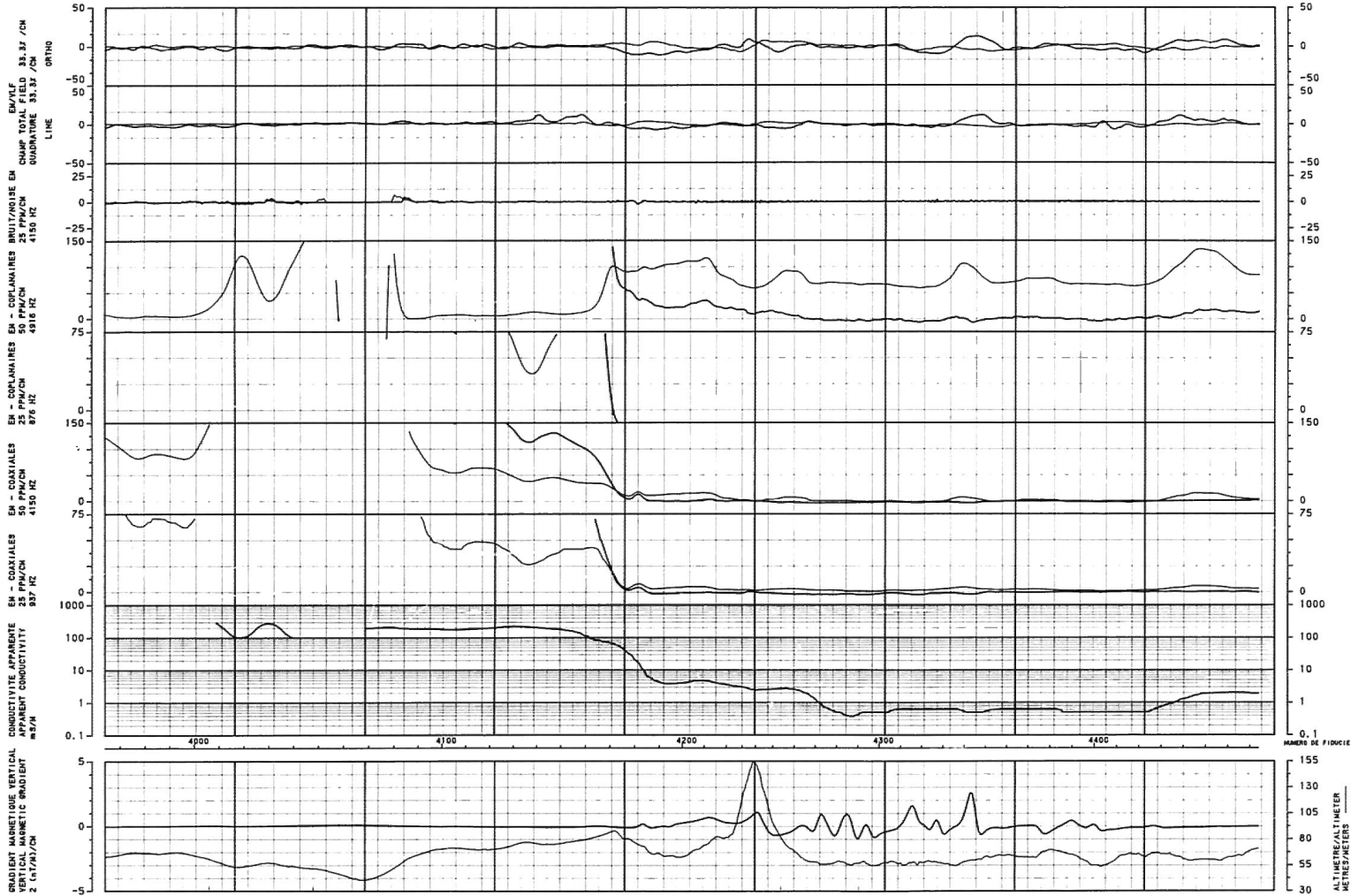
20 JAN 1988

VOL. NO. 03
 FLIGHT 03

REGION DE PORT-DANIEL, GASPERIE

DURVOL ET COMPILATION
 PAR

LES RELEVES GEOPHYSIQUES INC.



LIGNE : 19301
 LINE : 19301

CHAMP TOTAL
 TOTAL FIELD
 QUADRATURE

PHASE FILTERE
 INPHASE FILTERED
 QUADRATURE FILTERE
 QUADRATURE FILTERED

ECHELLE
 SCALE 1:20000

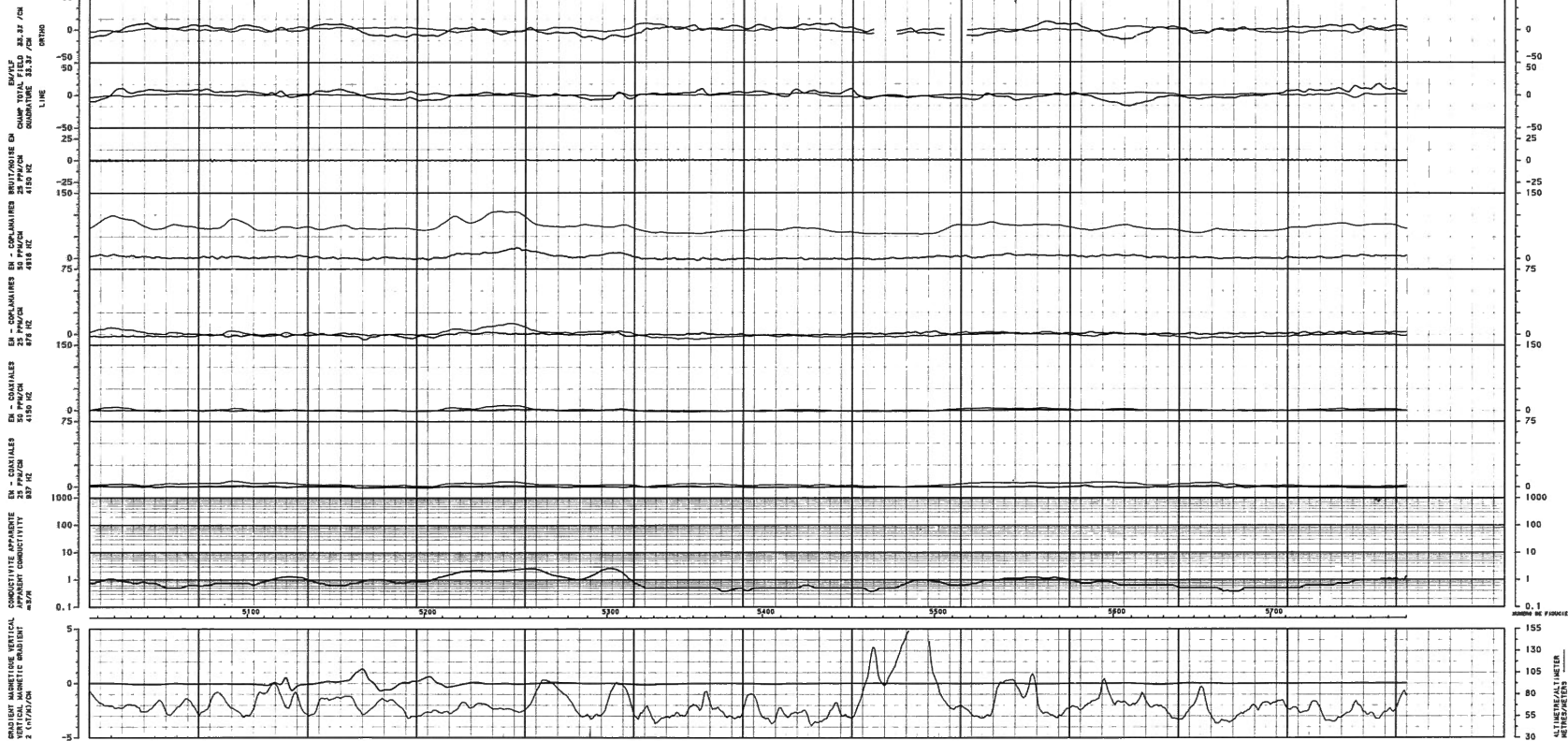
20 JAN 1988

VOL NO: 33
 FLIGHT: 33

REGION DE PORT-DANIEL, GASPESIE

SURVOL ET COMPILATION
 PAR

LES RELEVES GEOPHYSIQUES INC.



LIGNE : 19311
 LINE : 19311

CHAMP TOTAL
 TOTAL FIELD

QUADRATURE

PHASE FILTRÉE
 IMPASSE FILTRÉE
 QUADRATURE FILTRÉE
 QUADRATURE FILTRÉE

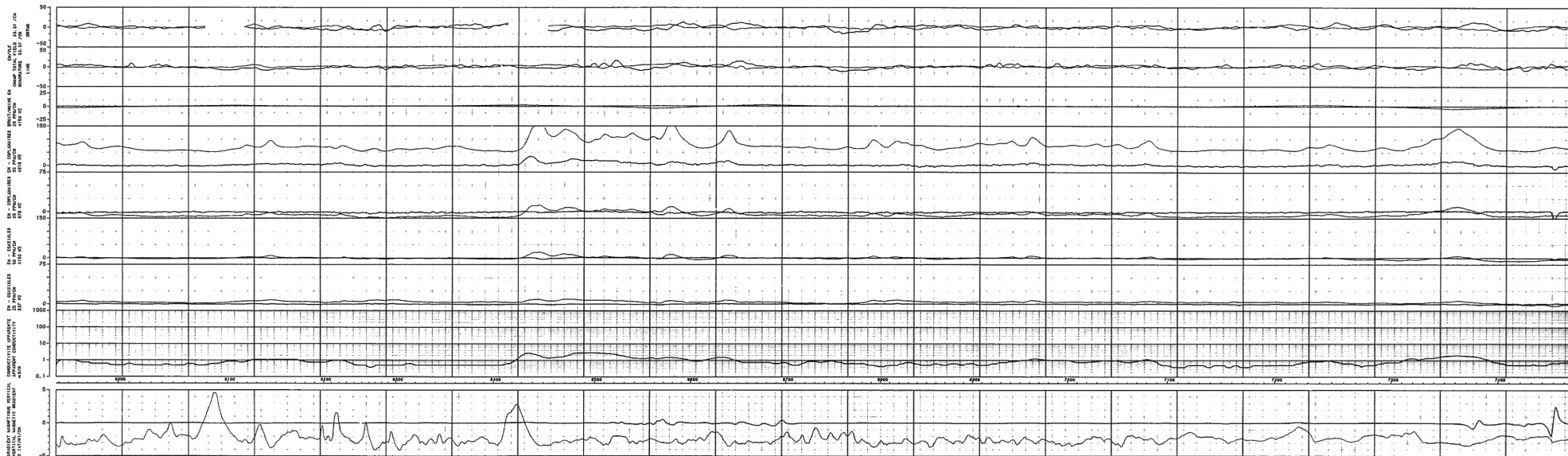
ECHELLE 1:20000
 SCALE

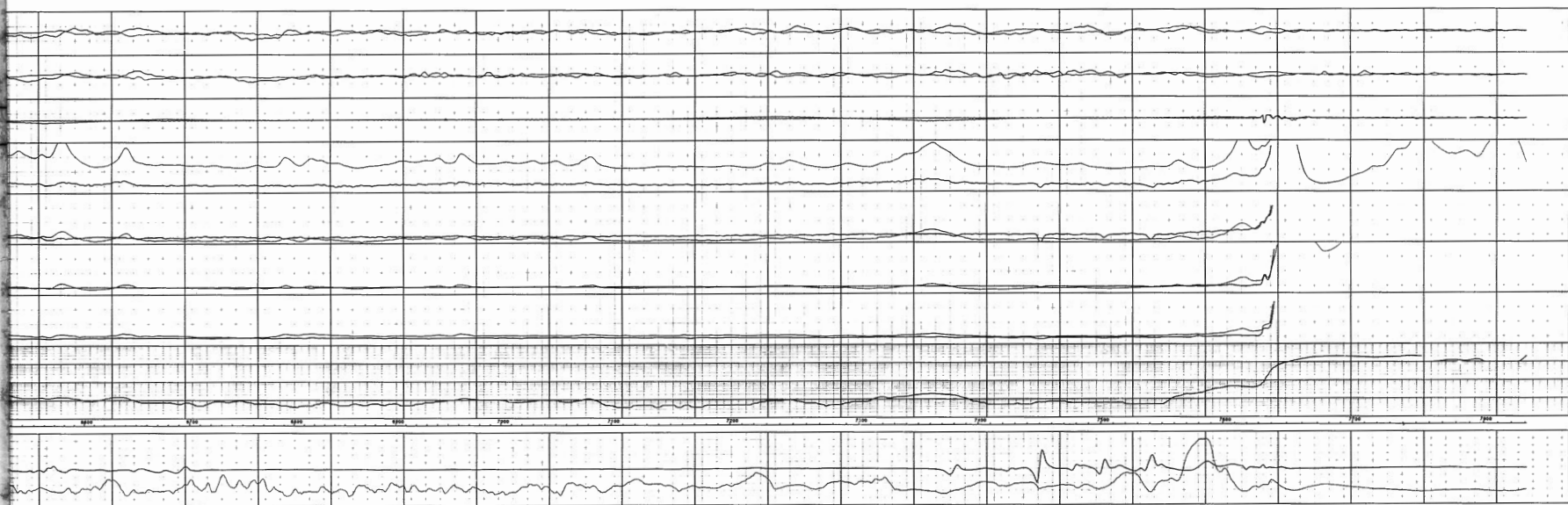
20 JAN 1988
 VOL NO: 33
 FLIGHT:

REGION DE PORT-DANIEL, GASPEBIE

SURVOL ET COMPILATION
 PAR

LES RELEVES GEOPHYSIQUES INC.



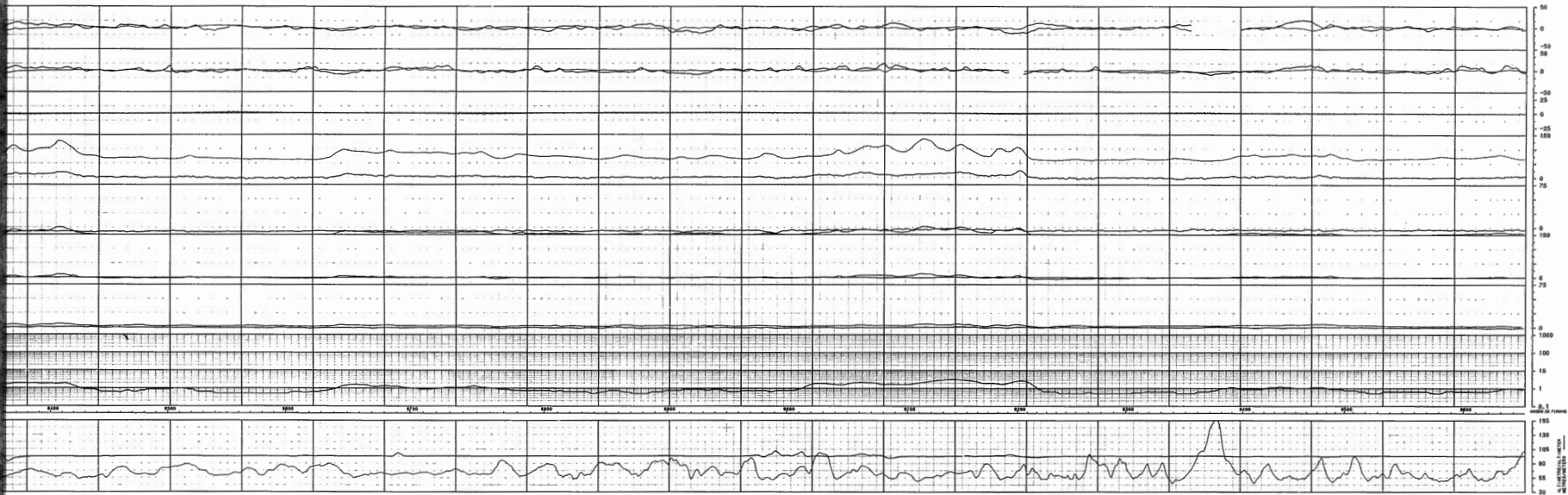


LIGNE : 19402

CHAMP FRET
TOTAL FRET

PUREE FILTRÉE
IMPURITE FILTRÉE
MAGNETIC FILTRÉE
MAGNETIC FILTRÉE

SCHELLE 1:20000
20 JAN 1988
VOL. NO. 33
FLIGHT 33
REGION DE PORT-DANIEL, GASPESIE
SURVOL ET COMPILATION
F.M.
LES RELEVÉS GEOPHYSIQUES INC.



LIGNE : 19501

CHAMP TOTAL
TOTAL FIELD

MAGNETIQUE

PROBE FILTRÉE
PROBE FILTERED
MAGNETIQUE FILTRÉE
MAGNETIQUE FILTERED

ECHELLE
SCALE 1:20000

20 JAN 1988

VOL. NO. 33

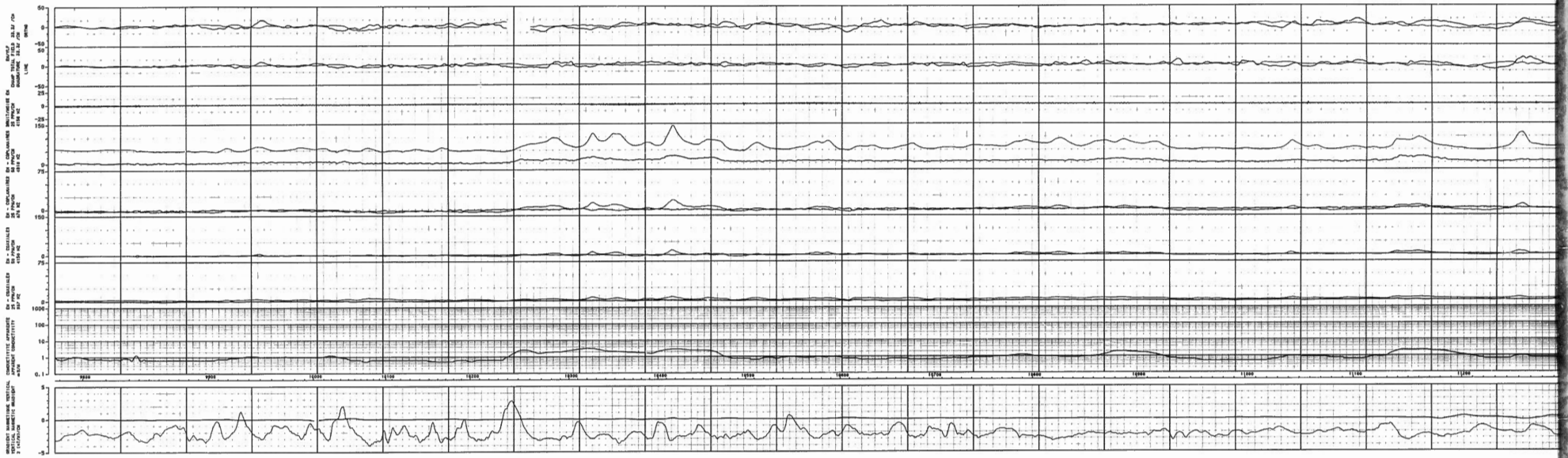
FLIGHT

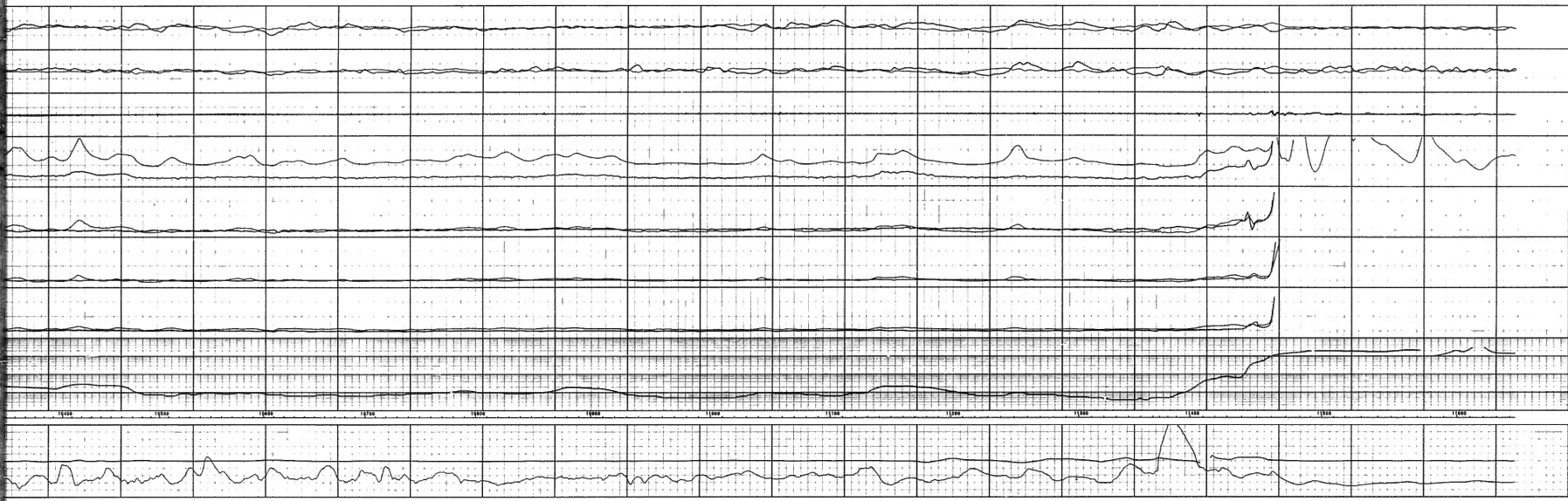
REGION DE PORT-DANIEL, GASPESIE

SURVOL ET COMPILATION

PAR

LES RELEVÉS GEOPHYSIQUES INC.





LIGNE : 19602

CHAMP TOTAL

TOTAL FIELD

MAGNETIC

PURE FILTREE

IMPURE FILTRES

MAGNETIC FILTRES

MAGNETIC FILTERED

ECHELLE

SCALE 1:20000

20 JAN 1988

VEL 801 33

FILTRÉE

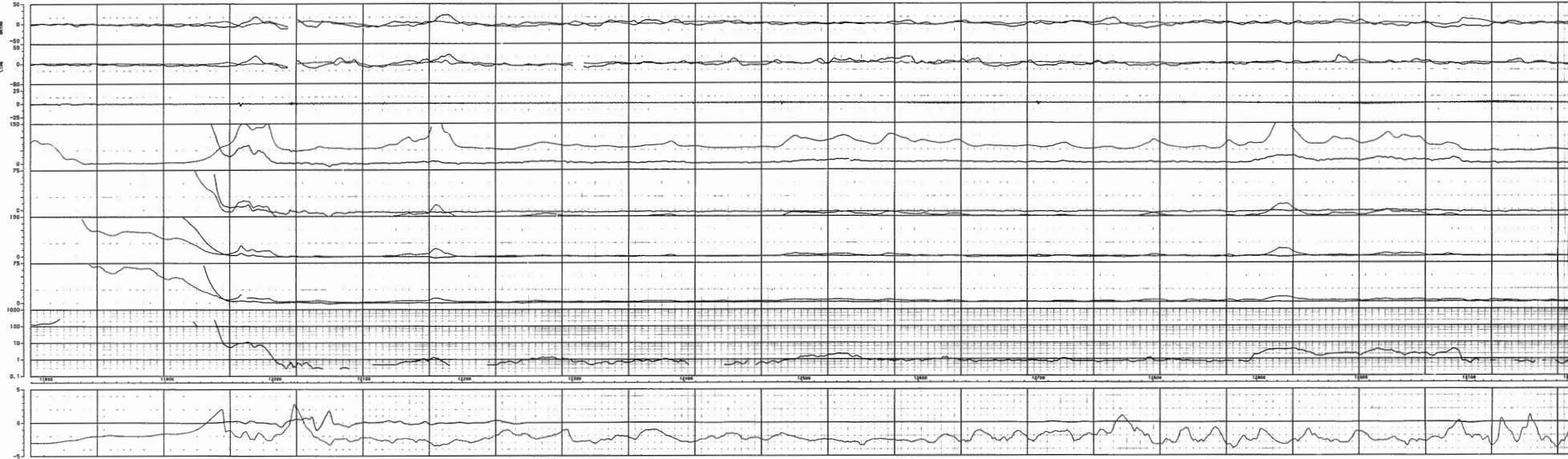
REGION DE PORT-DANIEL, GASPESIE

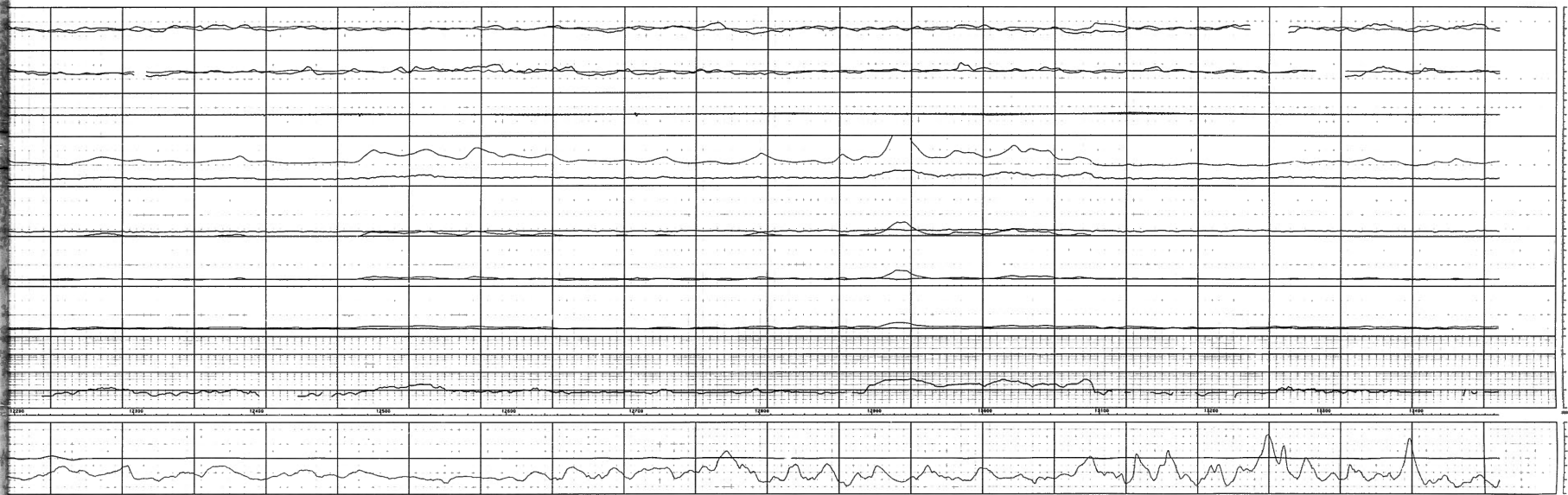
BURVAL ET COMPILATION

FAB

LES RELEVES GEOPHYSIQUES INC.

AMERICAN MEDICAL SYSTEMS
ELECTROCARDIOGRAPH
SERIAL NUMBER 1000000000
DATE 1/1/70





LIGNE : 19701
 LINE :

DUMP FIELD

SIGNATURE

PURE FILTERED

IMPURE FILTERED

SIGNATURE FILTERED

SIGNATURE UNFILTERED

ECHELLE 1:20000

SCALE

29 JAN 1959

VOL NO 33

FLORES

REGION DE PORT-DANIEL, GASPESIE

SURVOL ET COMPILATION

PAR

LES RELEVES GEOPHYSIQUES INC.