

GEOLOGICAL SURVEY OF CANADA



COMMISSION GÉOLOGIQUE DU CANADA

DEPARTMENT OF ENERGY, MINES AND RESOURCES  
MINISTÈRE DE L'ÉNERGIE DES MINES ET DES RESSOURCES

This document was produced  
by scanning the original publication.

Ce document est le produit d'une  
numérisation par balayage  
de la publication originale.

Airborne Geophysical Survey  
1990  
Snow Lake Area  
Manitoba

NTS 63J/13 63K/16 and parts of 63J/11,12,14 63K/9,10,15

Contents include geology, gamma ray spectrometric,  
VLF, and magnetic colour maps and accompanying stacked profiles



Energy, Mines and  
Resources Canada

Énergie, Mines et  
Ressources Canada

Canada

OPEN FILE  
DOSSIER PUBLIC

2300

GEOLOGICAL SURVEY OF CANADA  
COMMISSION GÉOLOGIQUE DU CANADA  
OTTAWA

## AIRBORNE GEOPHYSICAL SURVEY

In 1990 a multi-parameter geophysical survey was flown by the Geological Survey of Canada in the Snow Lake area of Manitoba. The area surveyed is shown on the index map. Gamma ray spectrometric, VLF electromagnetic and total field magnetic data were recorded.

All data were sampled at one second intervals. The airborne radiometric measurements were made using a 256 channel spectrometer, with twelve 102x102x406 mm NaI(Tl) detectors. A Geometrics proton precession airborne magnetometer model G-803 and a Hertz Totem 1A VLF unit were installed as ancillary equipment. The GSC Skyvan was flown at a mean terrain clearance of 125 m with average ground speed of 190 km/h. The survey grid was flown with an east-west flight line direction and 500 meter line spacing.

Data are presented as a set of colour maps at 1 : 250 000 scale and as stacked profiles at 1 : 150 000 scale. Profile data include the seven radiometric parameters, radar terrain clearance, magnetic total field and VLF total field and quadrature components for each flight line. The colour maps include : eight gamma ray spectrometric maps (exposure rate, potassium, equivalent uranium and equivalent thorium concentrations, the eU/eTh, eU/K, eTh/K ratios and a Ternary Radioelement map); two magnetic total field colour maps (the standard 39 colours and an experimental format); one calculated vertical magnetic gradient colour map; two GRIDDED VLF total field colour maps (one superimposed with VLF total field PROFILE data the other with quadrature PROFILE data). A flight path map and a portion of the geological map contained in the Manitoba Department of Mines and Natural Resources paper GP 1/71 are also included.

### Gamma Ray Spectrometric Data

Potassium is measured directly from the 1.46 MeV gamma ray photons emitted by <sup>40</sup>K, whereas uranium and thorium are measured indirectly from gamma ray photons emitted by daughter products in their decay chains. Uranium is monitored by means of gamma ray photons at approximately 1.76 MeV from <sup>234</sup>Bi, and thorium, from 2.62 MeV photons emitted by <sup>208</sup>Tl. The energy windows used are as follows:

Potassium	<sup>40</sup> K	1.36– 1.56 MeV
Uranium	<sup>234</sup> Bi	1.66– 1.86 MeV
Thorium	<sup>208</sup> Tl	2.41 –2.81 MeV

Uranium, thorium and potassium counts have been corrected for dead time, ambient temperature changes, background radiation, spectral scattering and deviations of terrain clearance from the planned survey altitude. The data as presented represent an average surface concentration which is influenced by varying amounts of outcrop, overburden, vegetation, soil moisture and surface waters. As a result, the concentrations as shown are usually lower than the actual concentrations in the bedrock.

Factors for converting the airborne measurements to concentrations were determined by relating the airborne count rates to the known ground concentrations of a test strip in the Ottawa area. The factors used to convert the airborne measurements to ground concentrations are:

1 % K	91.0 cps
1 ppm eU	9.1 cps
1 ppm eTh	7.0 cps

The exposure rate, in micro Roentgens per hour ( $\mu R/h$ ) has been computed from the measured concentrations of potassium, uranium and thorium (Grasty, R.L., Carson, J.M., Charbonneau, B.W., and Holman, P.B., 1984, Natural Background Radiation in Canada, Geol. Sur. Can., Bull. 360). To compare these data with earlier total count maps expressed in Units of Radioelement concentrations (Ur), the conversion factor is  $1 \mu R/h = 1.67 Ur$ .

### VLF Data

The primary electromagnetic field is generated by VLF communication stations. For this survey, the receiving coils were tuned to station NLK at Seattle, Washington, which transmits at a frequency of 24.8 kHz.

Anomalies reflect distortions in the primary field caused by a secondary electromagnetic field generated by eddy currents flowing in geological and man-made conductors. Anomalies produce positive peaks on the total field trace and are of the cross-over type (negative to positive) on the quadrature trace. Both parameters are plotted with positive deflections toward north. The profiles presented are the total field value (vector sum of the horizontal and vertical components) and the quadrature value (out-of-phase component). The mean value or line average of the total field and quadrature component were removed along each flight line. The resultant values are plotted with a two second lag. The quadrature, which depends on the flight line direction, was inverted for lines flown from east to west. A five point weighted average filter was applied to both total field and quadrature PROFILE data for final presentation. A twenty one point triangular filter was applied to the line data and the resultant was then subtracted before the data was gridded. This effectively removed the long wave length response created by changing field strength, altitude effects, etc.

### Magnetic Data

The low resolution aeromagnetic data were acquired using an instrument with one (1) nT sensitivity. Digital processing of the magnetic data supplemented with manual editing was used to remove obvious errors caused by spikes, heading effects or diurnal variations.


Three colour contour maps are presented. The first uses the traditional 39 colours to represent the Total field magnetic data. The second is an experimental colour selection which permits the use of a smaller contour interval allowing more information for both the extreme magnetic ranges and small magnetic anomalies. The third is a calculated vertical magnetic gradient map.

Information regarding Open File 2300 may be obtained from: Geological Survey of Canada, 601 Booth St., Ottawa, Ontario, K1A 0E8. Tel. : (613)995-4342. Copies of this Open File release may be purchased directly through: Ashley Reproduction Inc., 386 Bank Street, Ottawa, Ontario K2P 1Y4. Tel. : (613)235-2115

Base map material supplied by Surveys and Mapping Branch


Cartography by Geological Survey of Canada

**Airborne gamma ray spectrometer, VLF and magnetic survey  
flown, compiled and funded by Geological Survey of Canada**



INDEX MAP

GEOLOGY AND GOLD DEPOSITS OF THE  
FLIN FLON GREENSTONE BELT  
AND THE SOUTHERN PORTION OF THE KISSEYNEW  
SEDIMENTARY GNEISS BELT



**RECENT AND PLEISTOCENE**

sand, silt, clay.

Great Unconformity

**PALEOZOIC**

Argillaceous limestone, calcareous sandstone.

Great Unconformity

**PRECAMBRIAN**

**KISSEYNEW SEDIMENTARY GNEISS BELT  
POST-SHERRIDON INTRUSIVE GROUP**

- K6** Pyroxenite, gabbro.
- K5** Pink granodiorite gneiss. In part represents granitized portions of unit K3.
- K4** White, grey, gneissic quartz monzonite and granodiorite, derived in part from unit K1.

Intrusive Contact  
**SHERRIDON GROUP**

- K3** Siliceous paragneisses derived from monotonous sequence of arkosic to quartzitic sedimentary rocks, possibly equivalent to unit A6. Includes undifferentiated material transitional into unit K5.

Disconformity  
**NOKOMIS GROUP**

- K2** Hornblende—plagioclase gneisses.
- K1** Intermediate garnetiferous paragneisses derived from a repetitious sequence of greywacke and argillite, possibly equivalent to unit A3. Includes migmatitic and granitoid phases.

**BASEMENT GROUP**

- K0** Variable sequence of metasomatized granitoid paragneisses.

**FLIN FLON—SNOWLAKE GREENSTONE BELT**

**POST-MISSI INTRUSIVE GROUP**

- A8** Intrusive phases of A7. Variable composition.
- A7** Granodiorite and quartz diorite, generally gneissic. Large portions represent granitized sedimentary rocks of unknown age.

Intrusive Contact  
**MISSI GROUP**

- A6** Arkose, greywacke, quartzite. Basal conglomerate common.

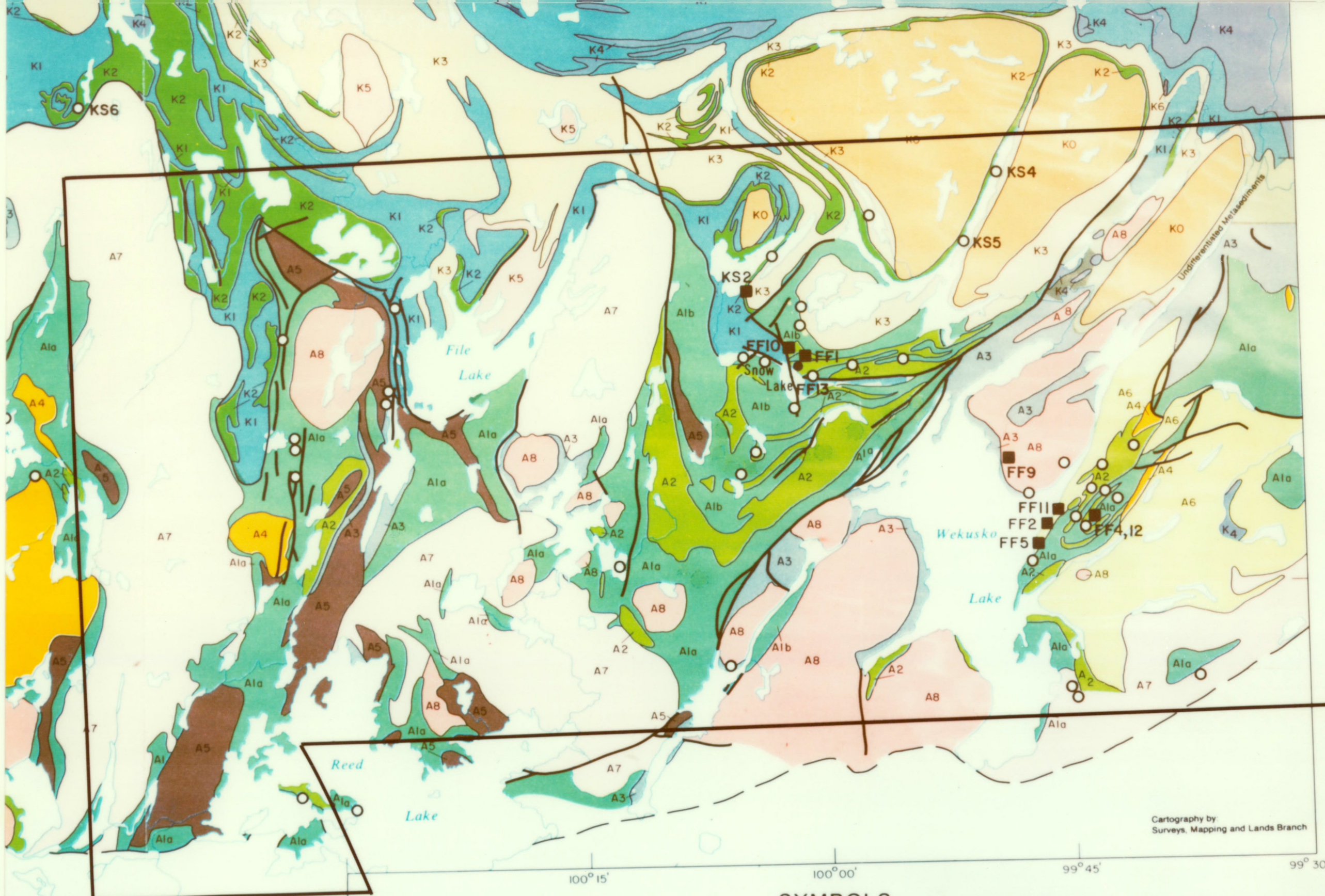
Unconformity  
**POST-AMISK INTRUSIVE GROUP**

- A5** Gabbro and diorite often with ultrabasic phases. Commonly differentiated. Includes rocks of several ages and diverse origins.

- A4** Granitic rocks with characteristic blue quartz phenocrysts.

Intrusive Contact  
**AMISK GROUP**

- A3** Argillite, greywacke, tuff. Turbidites common in the eastern region.
- A2** Rhyolite, dacite, quartz porphyry. Includes acidic crystal tuff and siliceous, carbonate-rich tuff.
- A1** (b) Basic to intermediate fragmental volcanic rocks, interbedded with unit A1a  
(a) Predominantly pillowed basalt and andesite. Includes many small related intrusions.



Cartography by:  
Surveys, Mapping and Lands Branch

**SYMBOLS**

- Geological Contact
- Fault
- Northern Boundary of Volcanic Belt
- Northern Boundary of Palaeozoic Rocks
- Gold Deposit
- Gold Occurrence



100 45

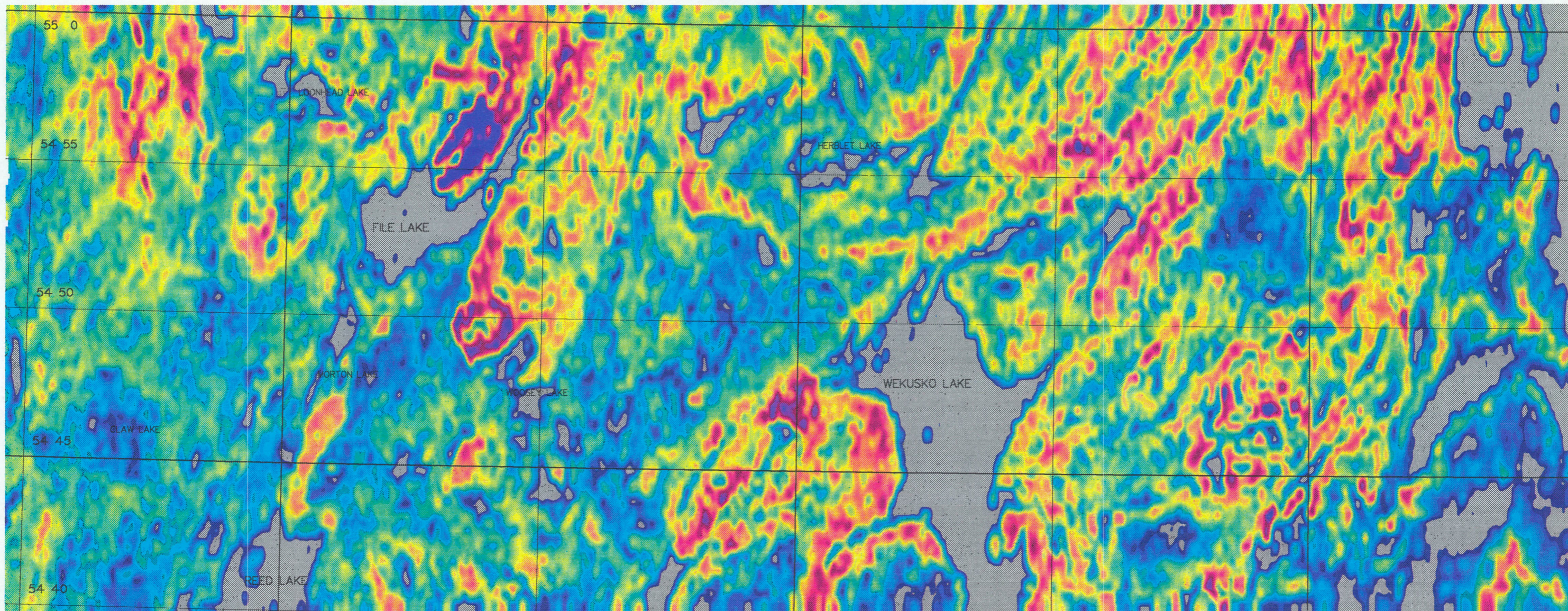
100 30

100 15

DEPARTMENT OF ENERGY, MINES AND RESOURCES  
MINISTÈRE DE L'ÉNERGIE DES MINES ET DES RESSOURCES

99 45

99 30

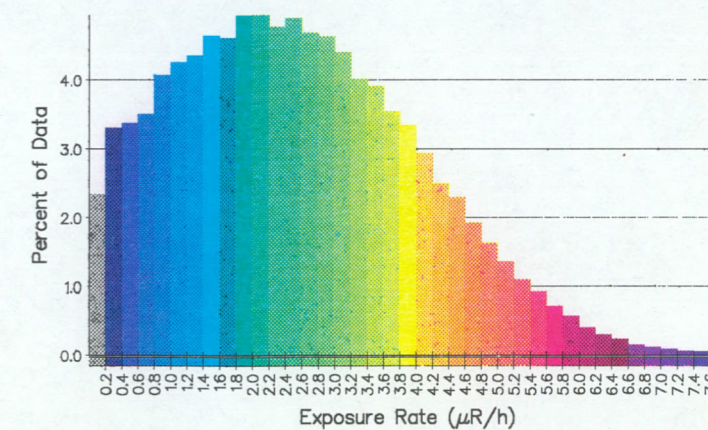


Exposure Rate ( $\mu\text{R}/\text{h}$ )  
Airborne Geophysical Survey  
of the  
Snow Lake Area, Manitoba, 1990.  
(Line spacing = 500 metres)



Scale = 1 : 250 000

Date flown = July 1990  
Compiled by = RJ Hetu



Survey flown, compiled and funded by  
Airborne Geophysics Section  
Mineral Resources Division  
Geological Survey of Canada

Energy, Mines and  
Resources Canada

Énergie, Mines et  
Ressources Canada





100 45

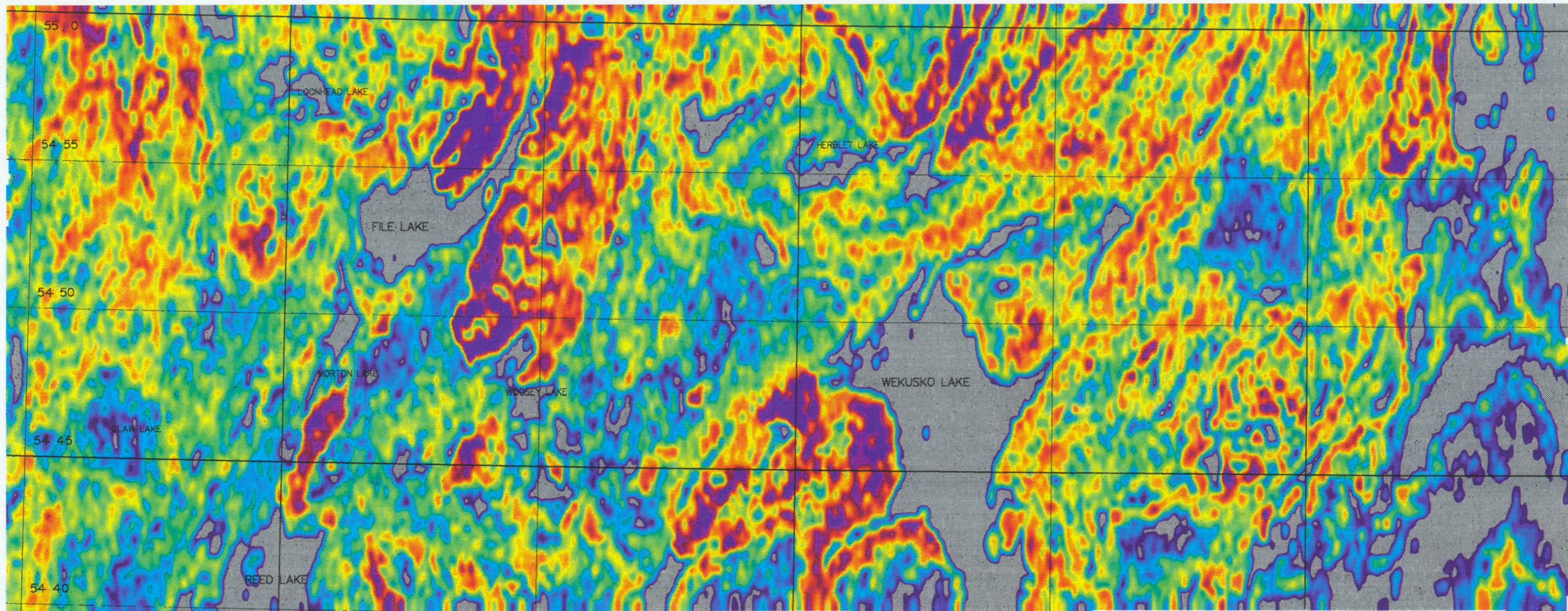
100 30

100 15


DEPARTMENT OF ENERGY, MINES AND RESOURCES  
MINISTÈRE DE L'ÉNERGIE DES MINES ET DES RESSOURCES

99 45

99 30

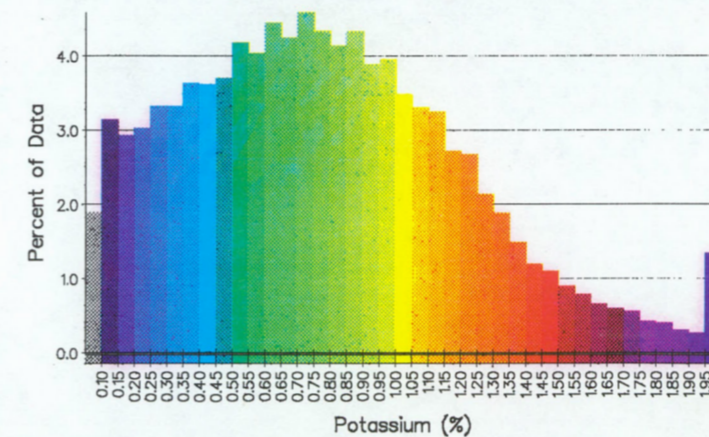


**Potassium (%)**  
Airborne Geophysical Survey  
of the  
**Snow Lake Area, Manitoba, 1990.**  
(Line spacing = 500 metres)



Scale = 1 : 250 000

Date flown = July 1990  
Compiled by = RJ Hetu



Survey flown, compiled and funded by  
Airborne Geophysics Section  
Mineral Resources Division  
Geological Survey of Canada



100 45

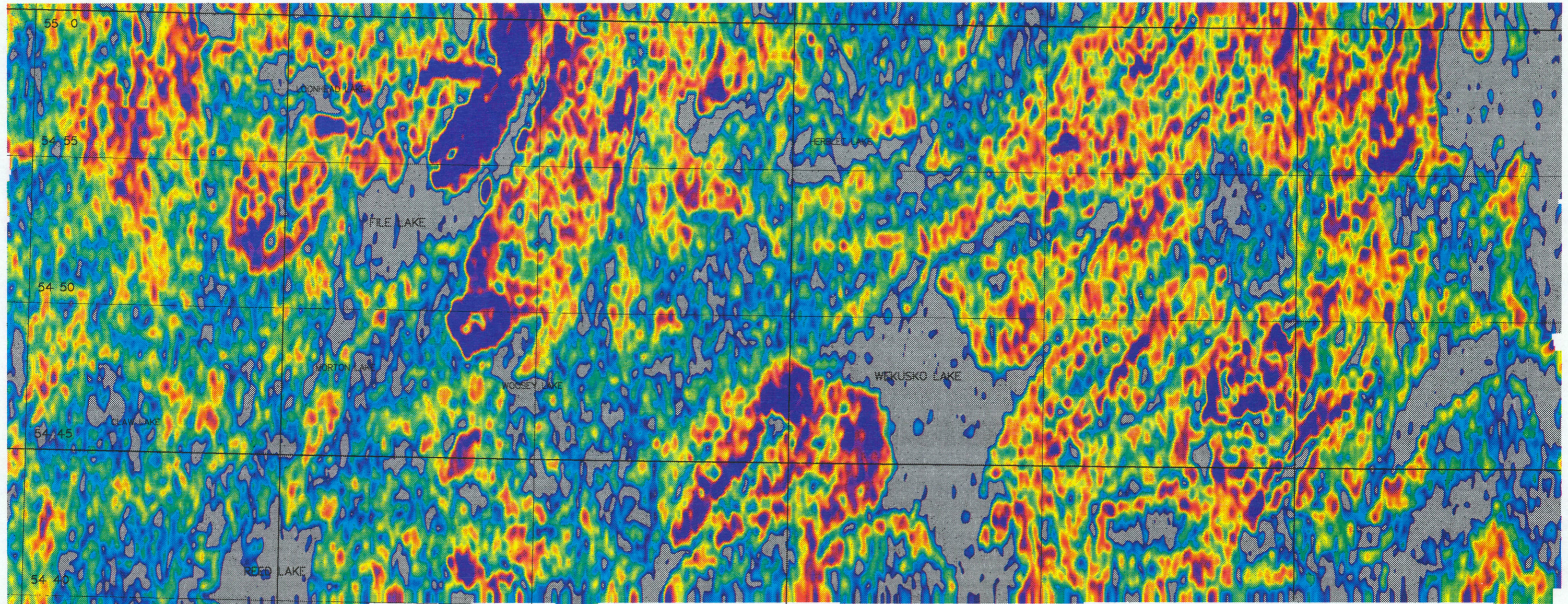
100 30

100 15

DEPARTMENT OF ENERGY, MINES AND RESOURCES  
MINISTÈRE DE L'ÉNERGIE DES MINES ET DES RESSOURCES

99 45

99 30



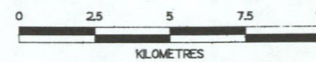
equivalent Uranium (ppm)

Airborne Geophysical Survey

of the

Snow Lake Area, Manitoba, 1990.

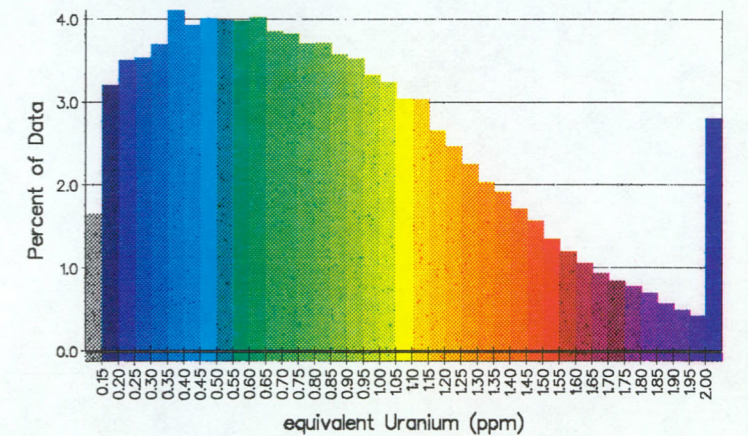
(Line spacing = 500 metres)



Scale = 1 : 250 000

Date flown = July 1990

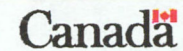
Compiled by = RJ Hetu



Survey flown, compiled and funded by  
Airborne Geophysics Section  
Mineral Resources Division  
Geological Survey of Canada

Energy, Mines and  
Resources Canada

Énergie, Mines et  
Ressources Canada





100 45

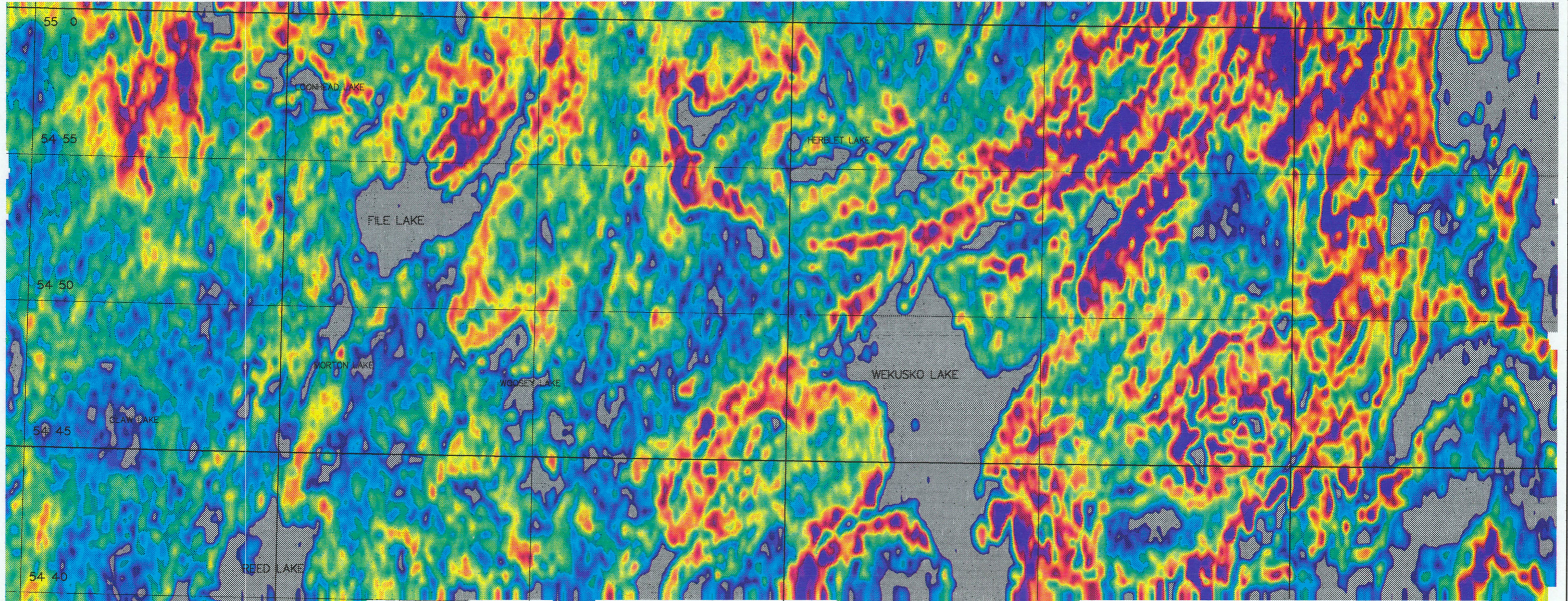
100 30

100 15

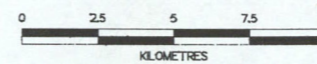
DEPARTMENT OF ENERGY, MINES AND RESOURCES  
MINISTÈRE DE L'ÉNERGIE DES MINES ET DES RESSOURCES

99 45

99 30

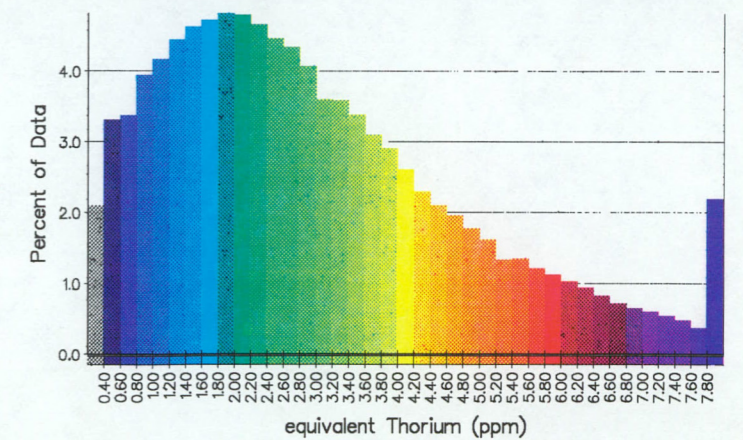


equivalent Thorium (ppm)  
Airborne Geophysical Survey  
of the  
Snow Lake Area, Manitoba, 1990.  
(Line spacing = 500 metres)



Scale = 1 : 250 000

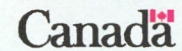
Date flown = July 1990  
Compiled by = RJ Hetu



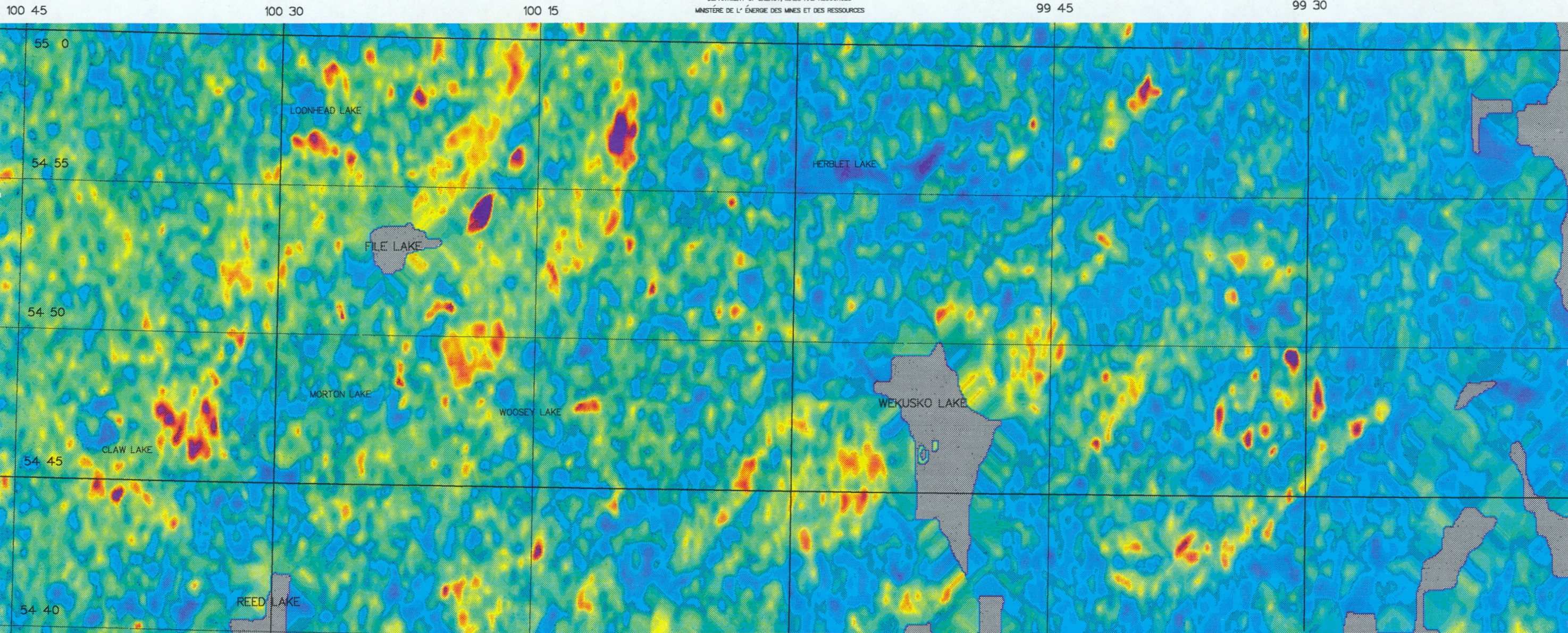
Survey flown, compiled and funded by  
Airborne Geophysics Section  
Mineral Resources Division  
Geological Survey of Canada

Energy, Mines and  
Resources Canada

Énergie, Mines et  
Ressources Canada







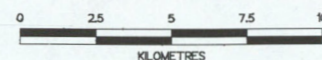
equivalent Uranium/equivalent Thorium

Airborne Geophysical Survey

of the

Snow Lake Area, Manitoba, 1990.

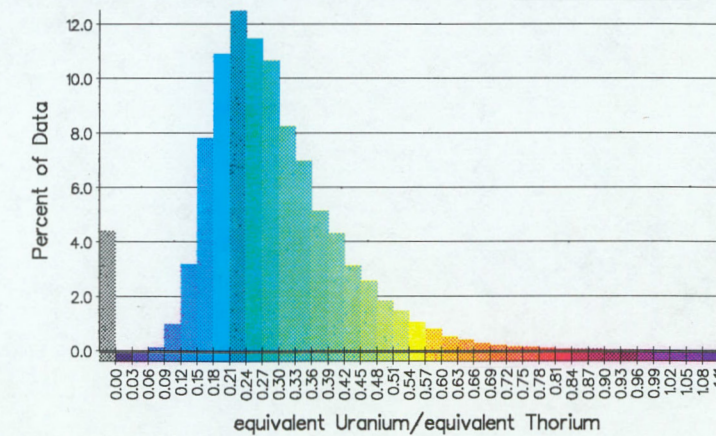
(Line spacing = 500 metres)



Scale = 1 : 250 000

Date flown = July 1990

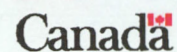
Compiled by = RJ Hetu



Survey flown, compiled and funded by  
Airborne Geophysics Section  
Mineral Resources Division  
Geological Survey of Canada

Energy, Mines and Resources Canada

Énergie, Mines et Ressources Canada





100 45

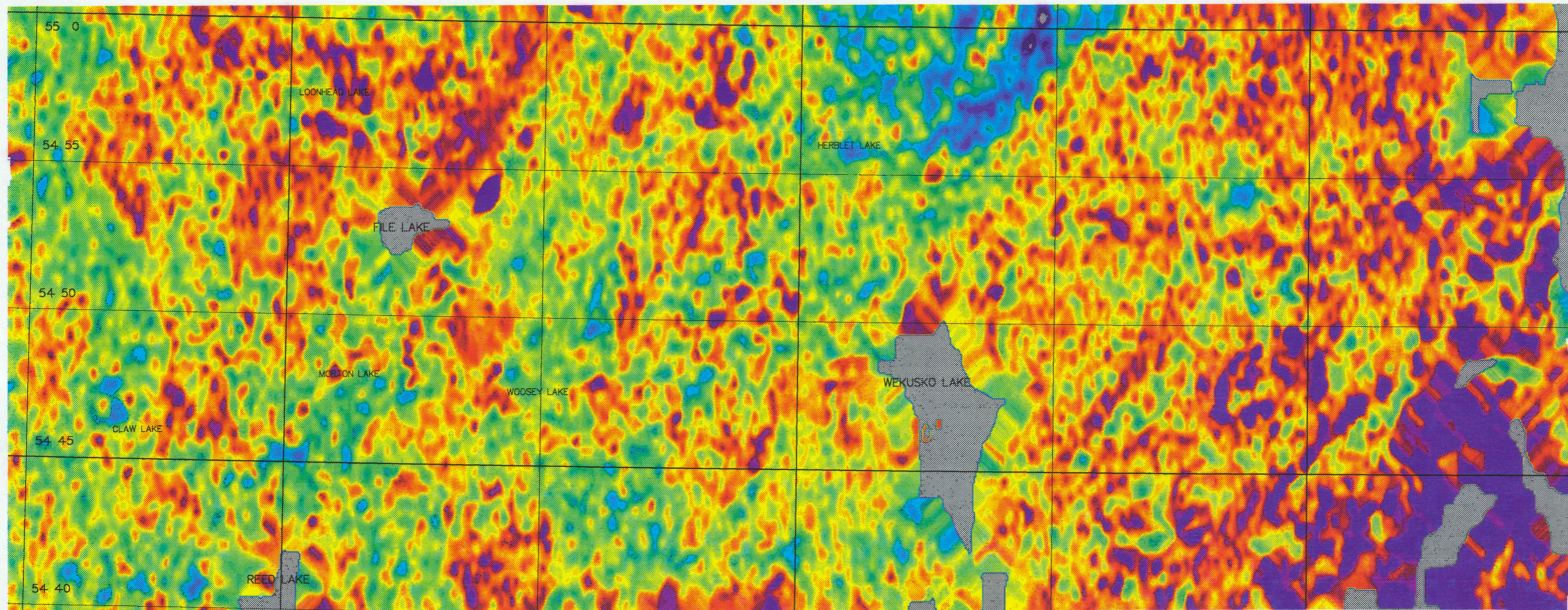
100 30

100 15

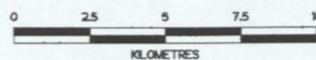
DEPARTMENT OF ENERGY, MINES AND RESOURCES  
MINISTÈRE DE L'ÉNERGIE DES MINES ET DES RESSOURCES

99 45

99 30

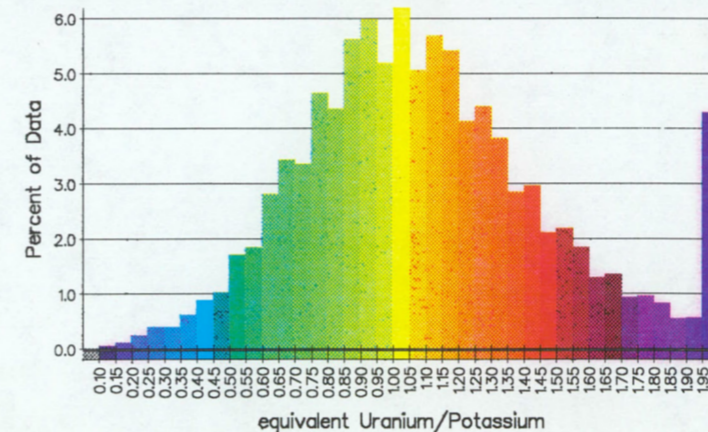


equivalent Uranium/Potassium  
Airborne Geophysical Survey  
of the  
Snow Lake Area, Manitoba, 1990.  
(Line spacing = 500 metres)



Scale = 1 : 250 000

Date flown = July 1990  
Compiled by = RJ Hetu



Survey flown, compiled and funded by  
Airborne Geophysics Section  
Mineral Resources Division  
Geological Survey of Canada

OPEN FILE 2300

GEOLOGICAL SURVEY OF CANADA



COMMISSION GÉOLOGIQUE DU CANADA

NTS 63 K/10, 15 & 16  
63 J/13 & 14

100 45

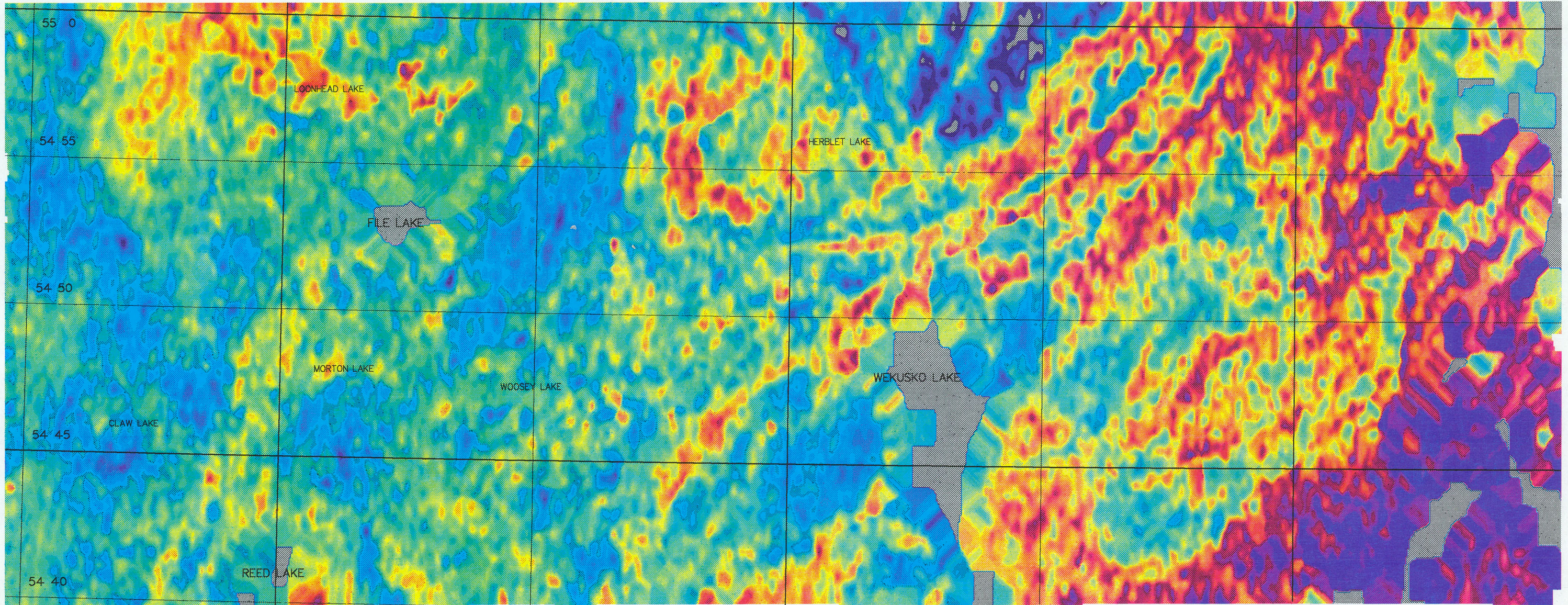
100 30

100 15

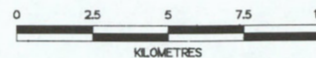
DEPARTMENT OF ENERGY, MINES AND RESOURCES  
MINISTÈRE DE L'ÉNERGIE DES MINES ET DES RESSOURCES

99 45

99 30

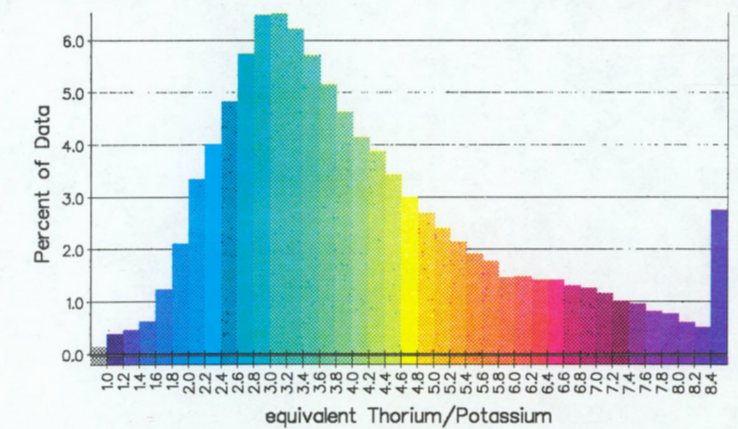


equivalent Thorium/Potassium  
Airborne Geophysical Survey  
of the  
Snow Lake Area, Manitoba, 1990.  
(Line spacing = 500 metres)



Scale = 1 : 250 000

Date flown = July 1990  
Compiled by = RJ Hetu



Survey flown, compiled and funded by  
Airborne Geophysics Section  
Mineral Resources Division  
Geological Survey of Canada



Énergie, Mines et  
Ressources Canada

OPEN FILE 2300

GEOLOGICAL SURVEY OF CANADA



COMMISSION GÉOLOGIQUE DU CANADA

NTS 63 K/10, 15 & 16  
63 J/13 & 14

100 45


100 30

100 15

DEPARTMENT OF ENERGY, MINES AND RESOURCES  
MINISTÈRE DE L'ÉNERGIE DES MINES ET DES RESSOURCES

99 45

99 30



# TERNARY RADIOACTIVITY MAP


Airborne Gamma Ray Spectrometer Survey  
of the

Snow Lake Area, Manitoba, 1990.  
(Line spacing = 500 metres)



Scale = 1:250 000

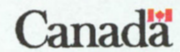
Date flown = July 1990  
Compiled by = RJ Hetu



Survey flown, compiled and funded by  
Airborne Geophysics Section  
Mineral Resources Division  
Geological Survey of Canada

Energy, Mines and  
Resources Canada

Énergie, Mines et  
Ressources Canada





100 45

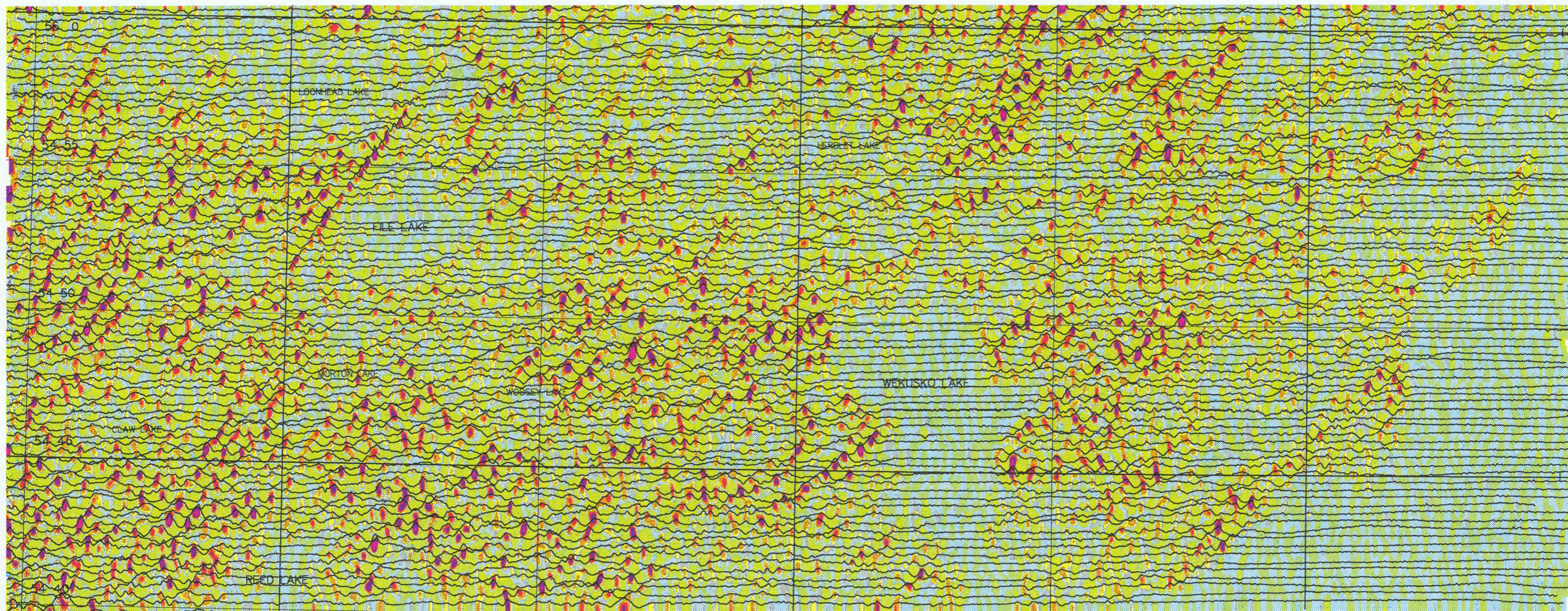
100 30

100 15

DEPARTMENT OF ENERGY, MINES AND RESOURCES  
MINISTÈRE DE L'ÉNERGIE DES MINES ET DES RESSOURCES

99 45

99 30



**VLF TOTAL FIELD (%)**

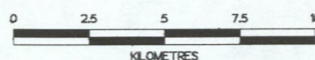
GRIDDED DATA (Primary Transmitting Station - NLK at Seattle Washington)  
and VLF TOTAL FIELD PROFILE DATA (scale : 250 % / cm)

**Airborne Geophysical Survey**

of the

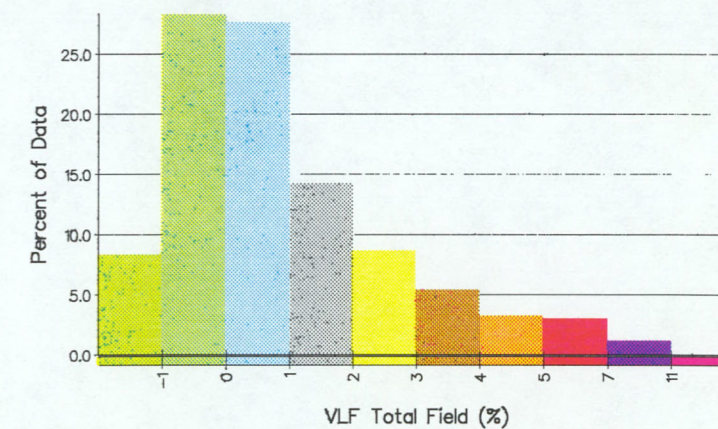
**Snow Lake Area, Manitoba, 1990.**

(Line spacing = 500 metres)



Scale = 1:250 000

Date flown = July 1990  
Compiled by = RJ Hetu



Survey flown, compiled and funded by  
Airborne Geophysics Section  
Mineral Resources Division  
Geological Survey of Canada

Energy, Mines and Resources Canada  
Énergie, Mines et Ressources Canada





100 45

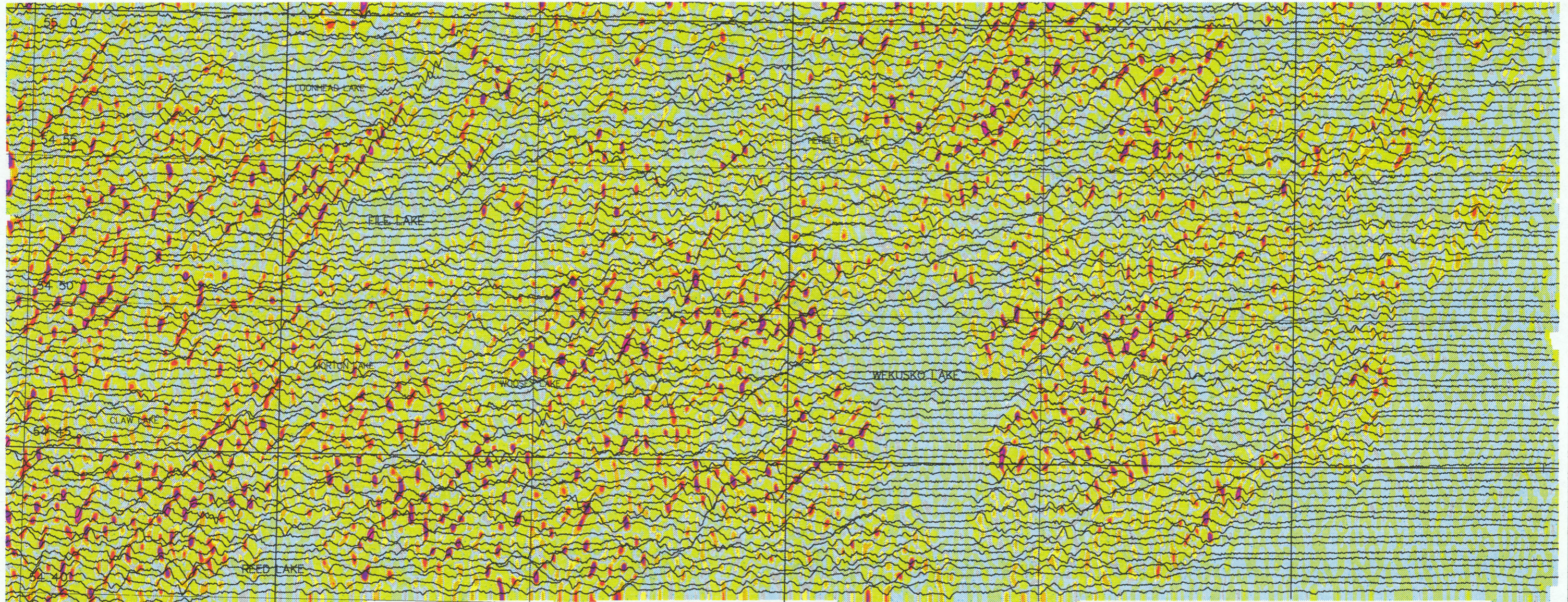
100 30

100 15

DEPARTMENT OF ENERGY, MINES AND RESOURCES  
MINISTÈRE DE L'ÉNERGIE DES MINES ET DES RESSOURCES

99 45

99 30



**VLF TOTAL FIELD (%)**

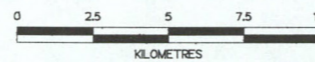
GRIDDED DATA (Primary Transmitting Station - NLK at Seattle Washington)  
and QUADRATURE PROFILE DATA (scale : 250 % / cm)

**Airborne Geophysical Survey**

of the

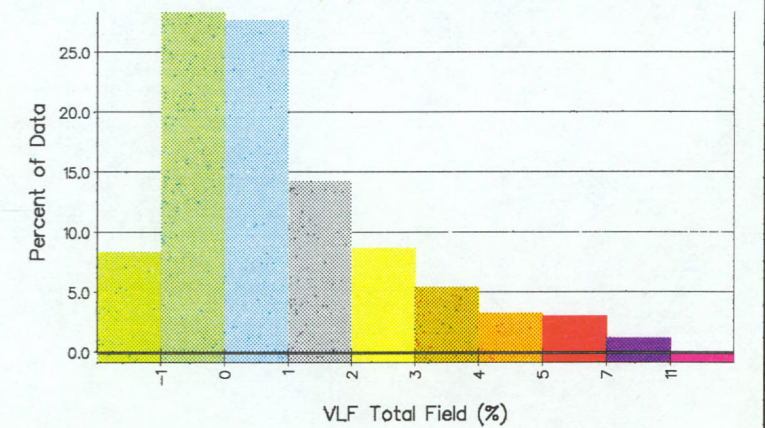
**Snow Lake Area, Manitoba, 1990.**

(Line spacing = 500 metres)



Scale = 1:250 000

Date flown = July 1990  
Compiled by = RJ Hetu

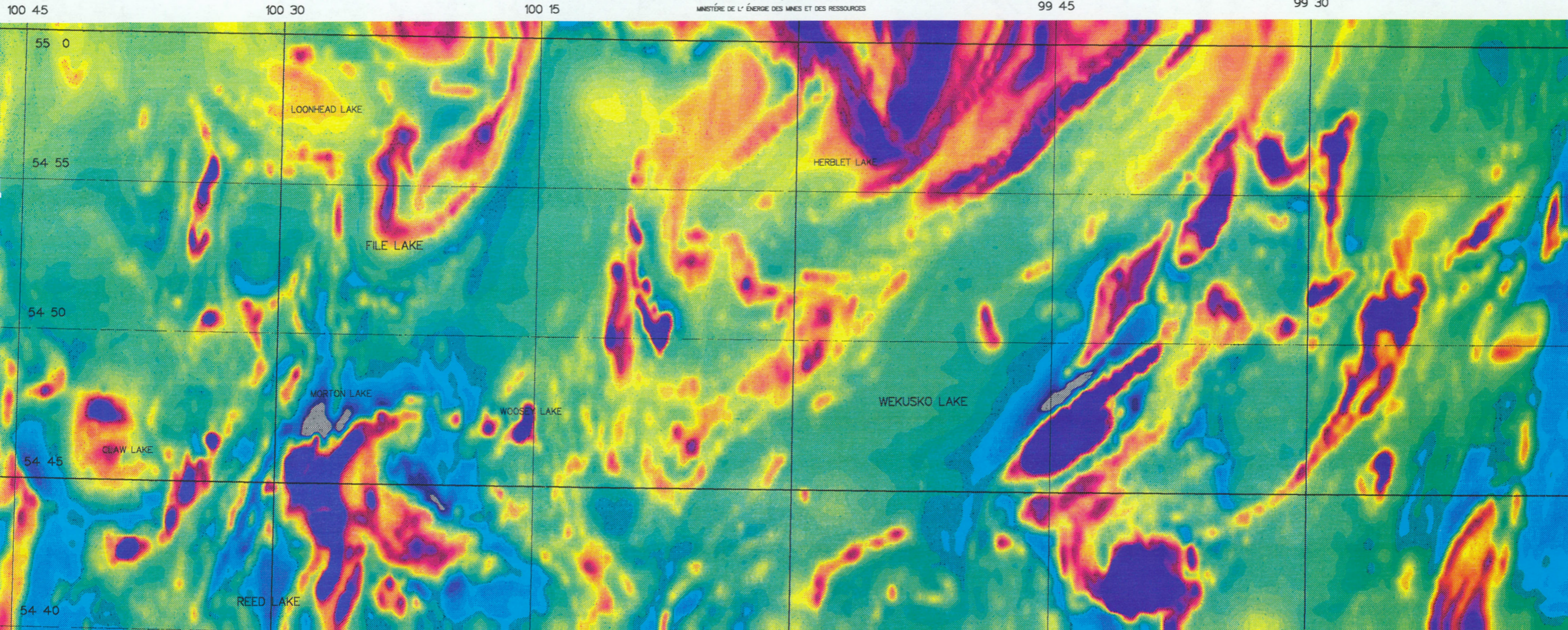


Survey flown, compiled and funded by  
Airborne Geophysics Section  
Mineral Resources Division  
Geological Survey of Canada

Energy, Mines and  
Resources Canada

Énergie, Mines et  
Ressources Canada



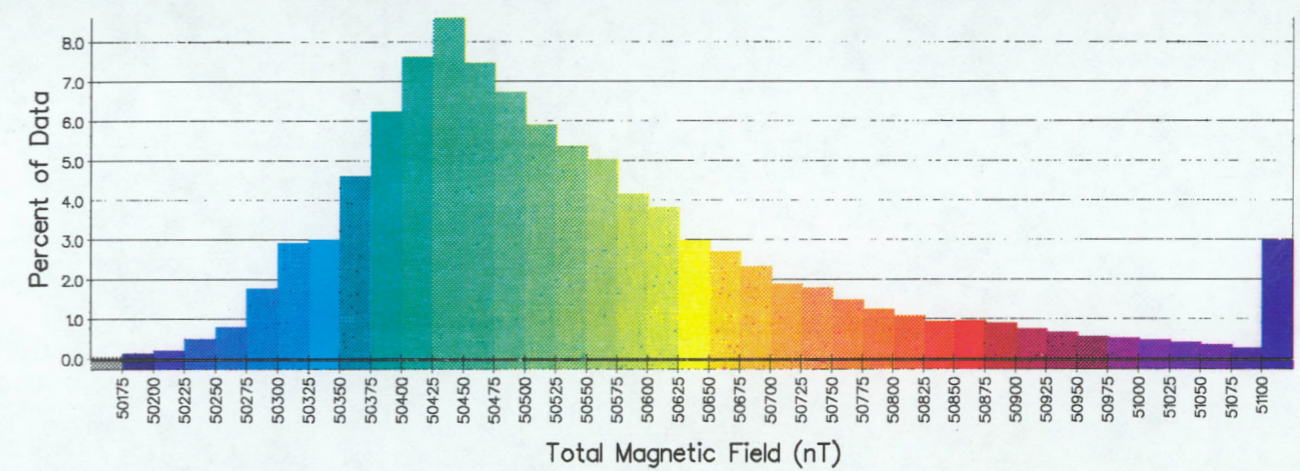


Total Magnetic Field (nT)  
Airborne Geophysical Survey  
of the  
Snow Lake Area, Manitoba, 1990.  
(Line spacing = 500 metres)

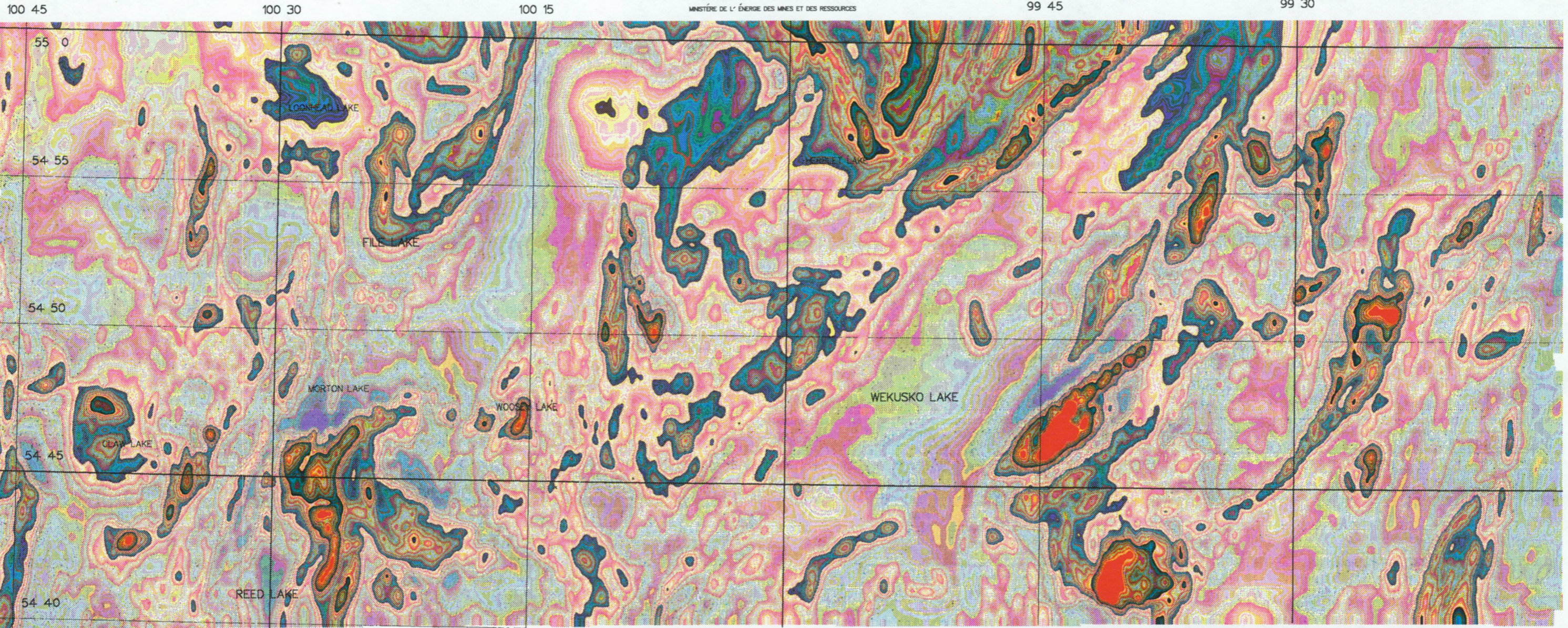


Scale = 1:250 000

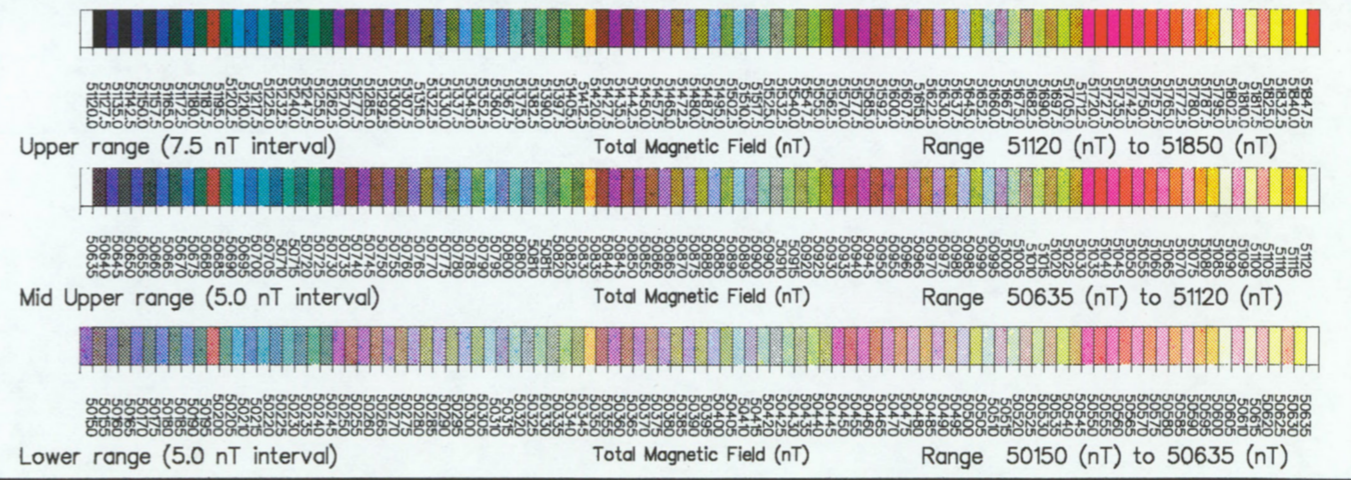
Date flown = July 1990  
Compiled by = RJ Hetu



Survey flown, compiled and funded by  
Airborne Geophysics Section  
Mineral Resources Division  
Geological Survey of Canada



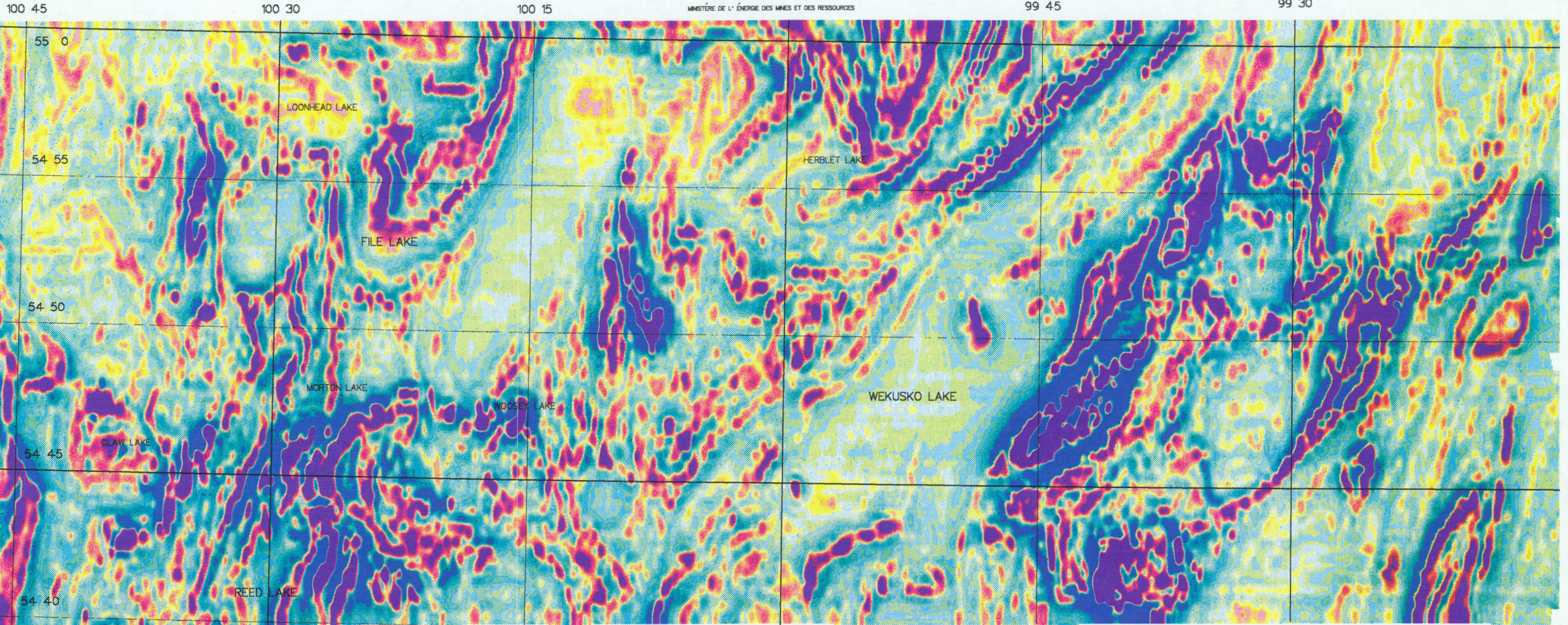
**Total Magnetic Field (nT)**  
 (Alternative Presentation)  
 Airborne Geophysical Survey  
 of the  
**Snow Lake Area, Manitoba, 1990.**  
 (Line spacing = 500 metres)



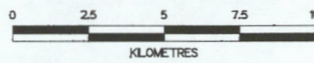
Survey flown, compiled and funded by  
 Airborne Geophysics Section  
 Mineral Resources Division  
 Geological Survey of Canada

Date flown = July 1990  
 Compiled by = RJ Hetu



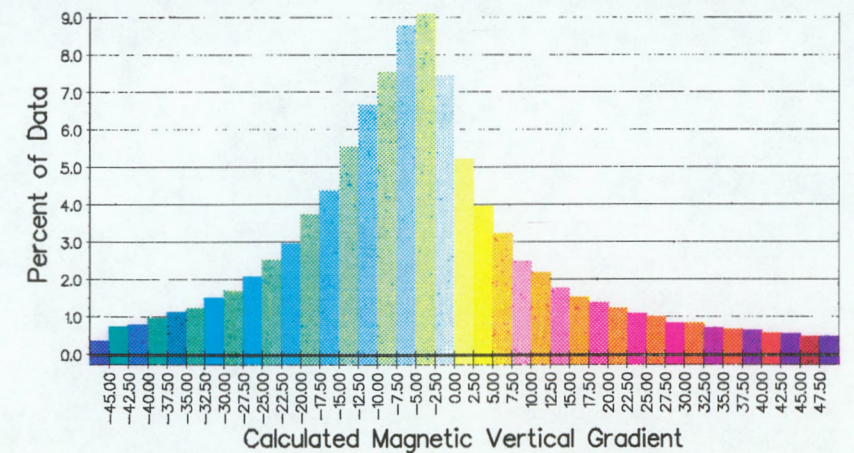


Calculated Magnetic Vertical Gradient  
Airborne Gamma Ray Spectrometer Survey  
of the  
Snow Lake Area, Manitoba, 1990.  
(Line spacing = 500 metres)



Scale = 1:250 000

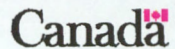
Date flown = July 1990  
Compiled by = RJ Hetu



Survey flown, compiled and funded by  
Airborne Geophysics Section  
Mineral Resources Division  
Geological Survey of Canada

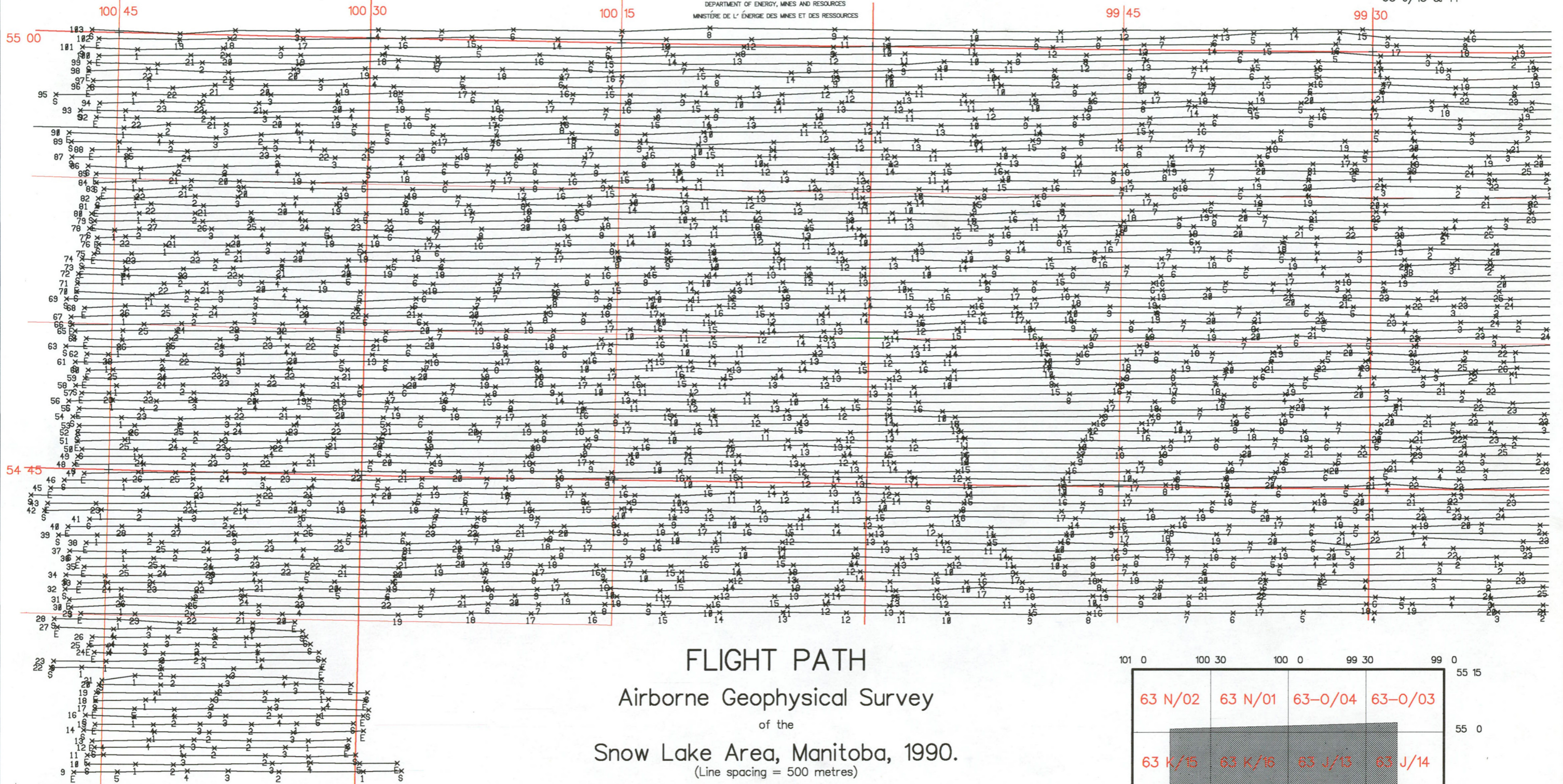
Energy, Mines and Resources Canada

Énergie, Mines et Ressources Canada

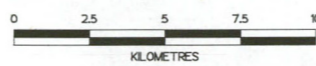




DEPARTMENT OF ENERGY, MINES AND RESOURCES  
MINISTÈRE DE L'ÉNERGIE DES MINES ET DES RESSOURCES

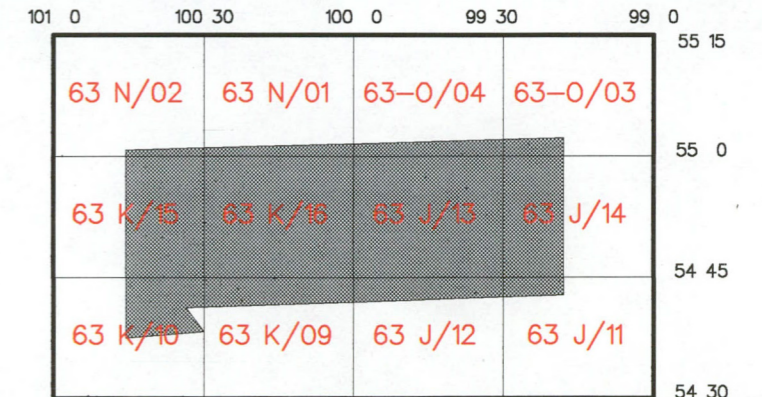


**FLIGHT PATH**  
Airborne Geophysical Survey  
of the  
Snow Lake Area, Manitoba, 1990.  
(Line spacing = 500 metres)



Scale = 1 : 250 000


Date flown = July 1990  
Compiled by = RJ Hetu




INDEX MAP

Survey flown, compiled and funded by  
Airborne Geophysics Section  
Mineral Resources Division  
Geological Survey of Canada


Snow Lake, Manitoba, 1990. (line spacing=500m)  
HERB LAKE, MANITOBA, 63J/13



Snow Lake, Manitoba, 1990. (line spacing=500m)  
HERB LAKE, MANITOBA, 63J/13




Snow Lake, Manitoba, 1990. (line spacing=500m)  
 HERB LAKE, MANITOBA, 63J/13




Line 49 | 2 km | Scale 1:150000

Snow Lake, Manitoba, 1990. (line spacing=500m)  
 HERB LAKE, MANITOBA, 63J/13




Line 50 | 2 km | Scale 1:150000

Snow Lake, Manitoba, 1990. (line spacing=500m)  
 HERB LAKE, MANITOBA, 63J/13




Line 51 | 2 km | Scale 1:150000

Snow Lake, Manitoba, 1990. (line spacing=500m)  
 HERB LAKE, MANITOBA, 63J/13




Line 52 | 2 km | Scale 1:150000

Snow Lake, Manitoba, 1990. (line spacing=500m)  
 HERB LAKE, MANITOBA, 63J/13



Line 53 | 2 km | Scale 1:150000

Snow Lake, Manitoba, 1990. (line spacing=500m)  
 HERB LAKE, MANITOBA, 63J/13



Line 54 | 2 km | Scale 1:150000

Snow Lake, Manitoba, 1990. (line spacing=500m)  
 HERB LAKE, MANITOBA, 63J/13




Line 55 | 2 km | Scale 1:150000

Snow Lake, Manitoba, 1990. (line spacing=500m)  
 HERB LAKE, MANITOBA, 63J/13




Line 56 | 2 km | Scale 1:150000

Snow Lake, Manitoba, 1990. (line spacing=500m)  
 HERB LAKE, MANITOBA, 63J/13



Line 57 | 2 km | Scale 1:150000


Snow Lake, Manitoba, 1990. (line spacing=500m)  
 HERB LAKE, MANITOBA, 63J/13



Line 58 | 2 km | Scale 1:150000




Snow Lake, Manitoba, 1990. (line spacing=500m)  
 HERB LAKE, MANITOBA, 63J/13




Line 59 | 2 km | Scale 1:150000

Snow Lake, Manitoba, 1990. (line spacing=500m)  
 HERB LAKE, MANITOBA, 63J/13




Line 60 | 2 km | Scale 1:150000

Snow Lake, Manitoba, 1990. (line spacing=500m)  
 HERB LAKE, MANITOBA, 63J/13




Line 61 | 2 km | Scale 1:150000

Snow Lake, Manitoba, 1990. (line spacing=500m)  
 HERB LAKE, MANITOBA, 63J/13




Line 62 | 2 km | Scale 1:150000

Snow Lake, Manitoba, 1990. (line spacing=500m)  
 HERB LAKE, MANITOBA, 63J/13




Line 63 | 2 km | Scale 1:150000

Snow Lake, Manitoba, 1990. (line spacing=500m)  
 HERB LAKE, MANITOBA, 63J/13




Line 64 | 2 km | Scale 1:150000

Snow Lake, Manitoba, 1990. (line spacing=500m)  
 HERB LAKE, MANITOBA, 63J/13




Line 65 | 2 km | Scale 1:150000

Snow Lake, Manitoba, 1990. (line spacing=500m)  
 HERB LAKE, MANITOBA, 63J/13




Line 66 | 2 km | Scale 1:150000

Snow Lake, Manitoba, 1990. (line spacing=500m)  
 HERB LAKE, MANITOBA, 63J/13



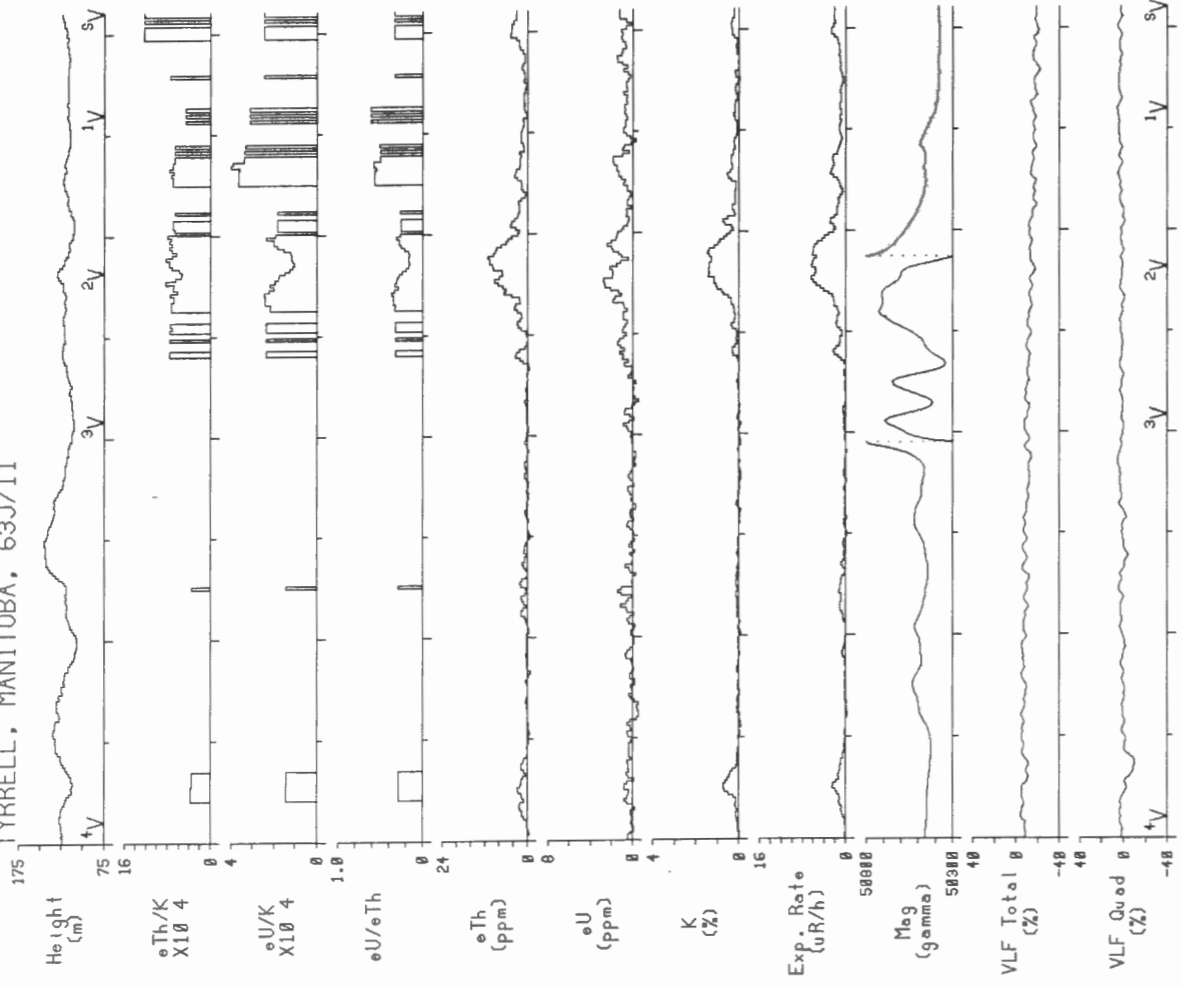
Line 67 | 2 km | Scale 1:150000

Snow Lake, Manitoba, 1990. (line spacing=500m)  
 HERB LAKE, MANITOBA, 63J/13



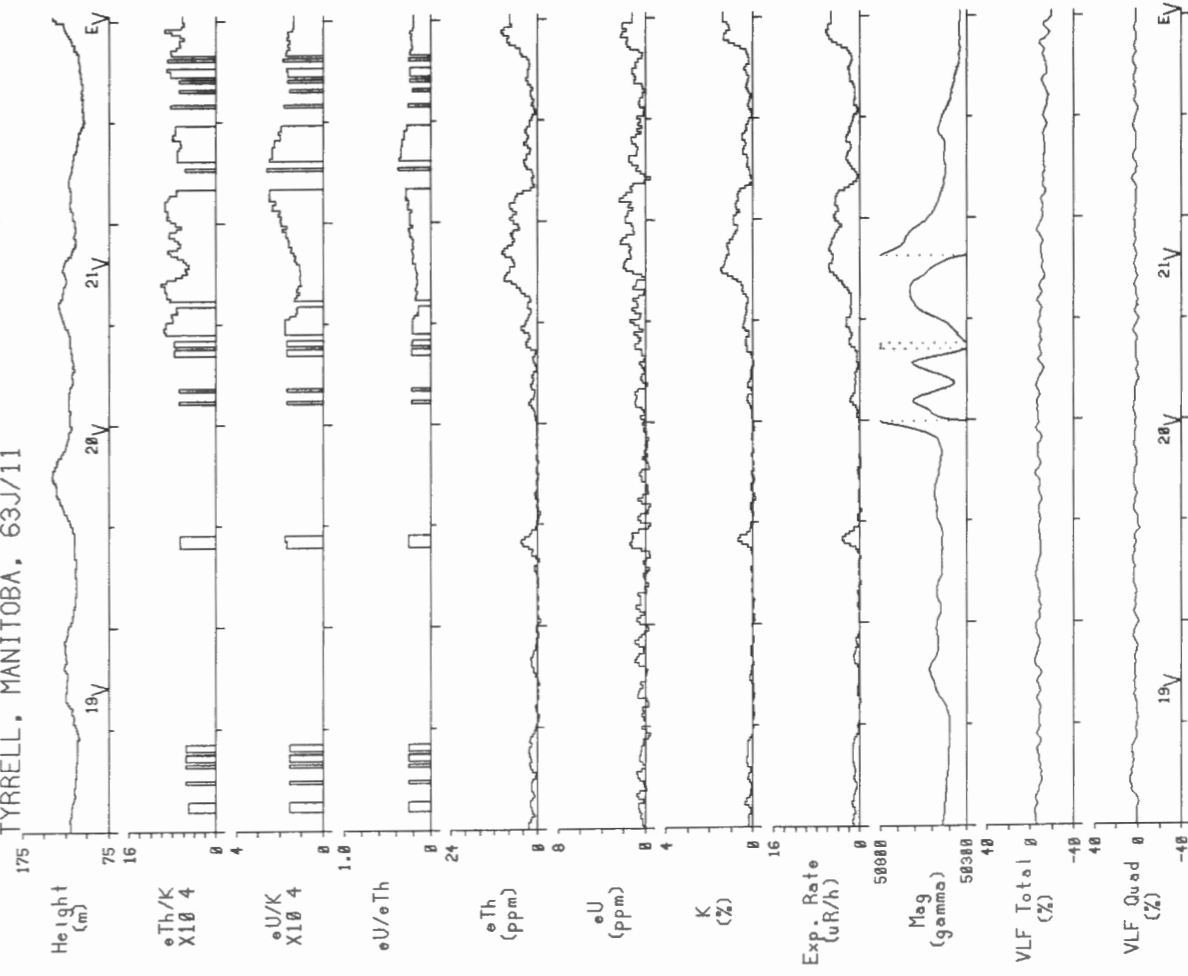
Line 68 | 2 km | Scale 1:150000

Snow Lake, Manitoba, 1990. (line spacing=500m)  
 TYRRELL, MANITOBA, 63J/11



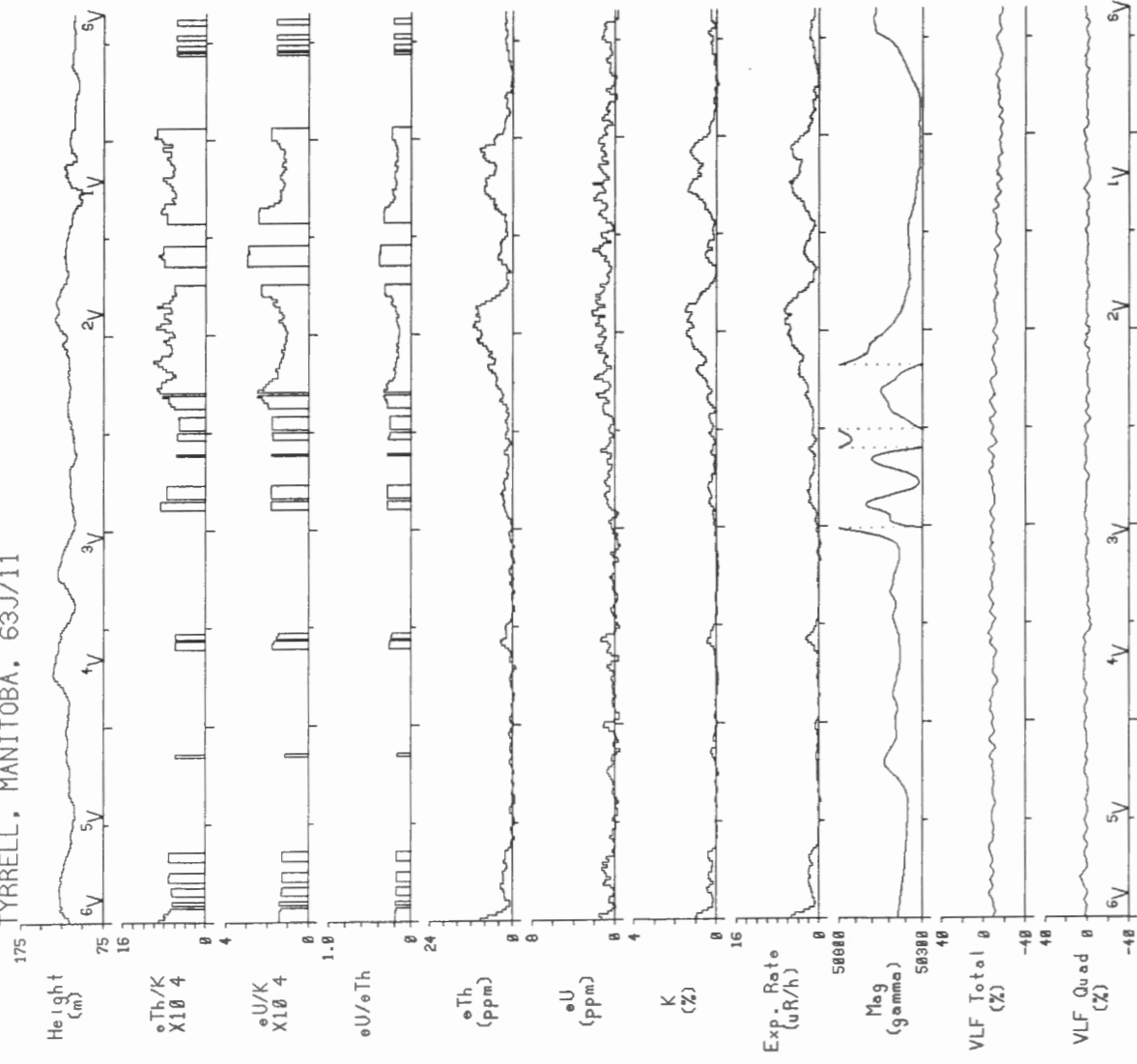
Line 29 | 2 km | Scale 1:150000

Snow Lake, Manitoba, 1990. (line spacing=500m)  
 TYRRELL, MANITOBA, 63J/11



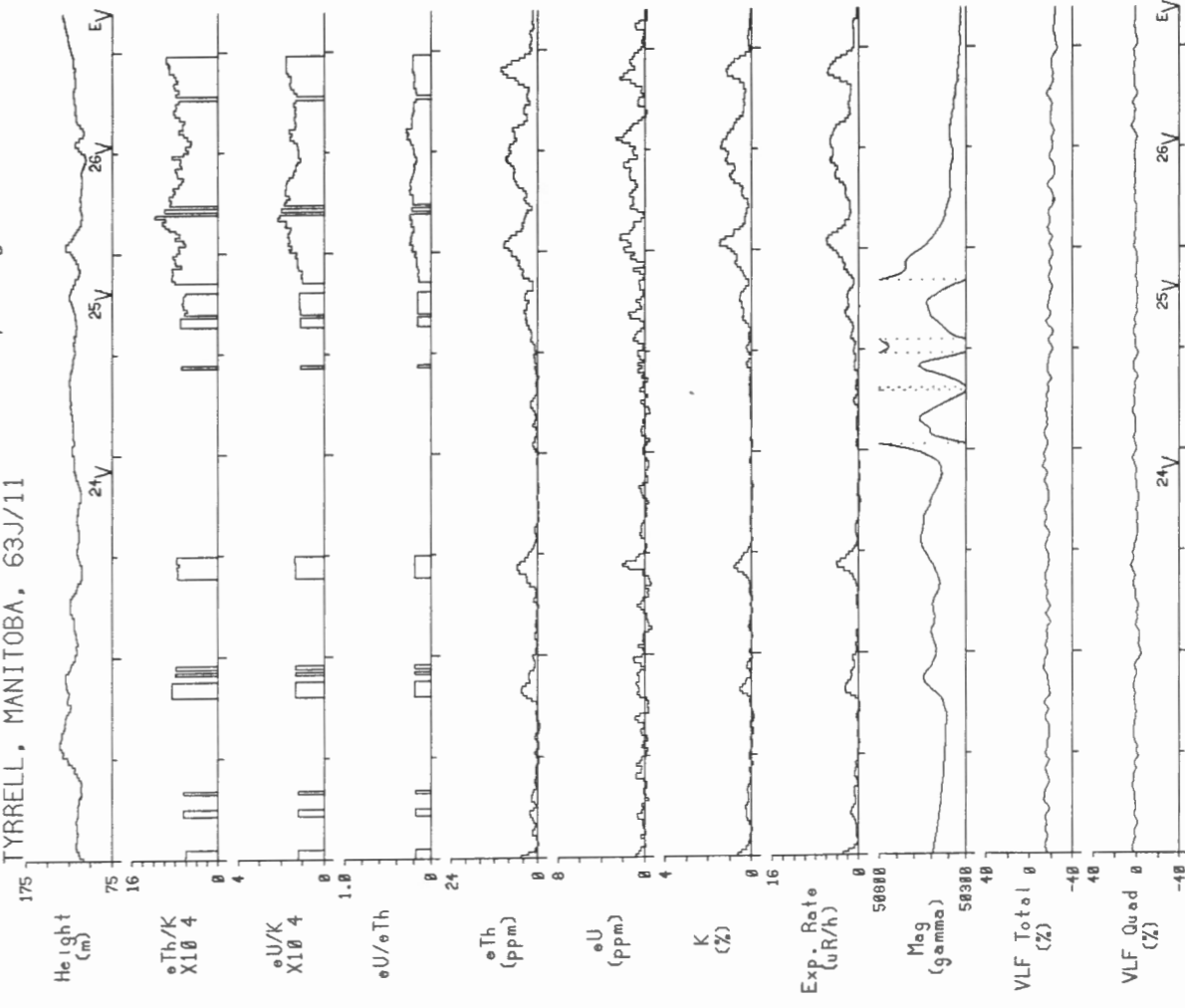
Line 30 | 2 km | Scale 1:150000

Snow Lake, Manitoba, 1990. (line spacing=500m)  
 TYRRELL, MANITOBA, 63J/11



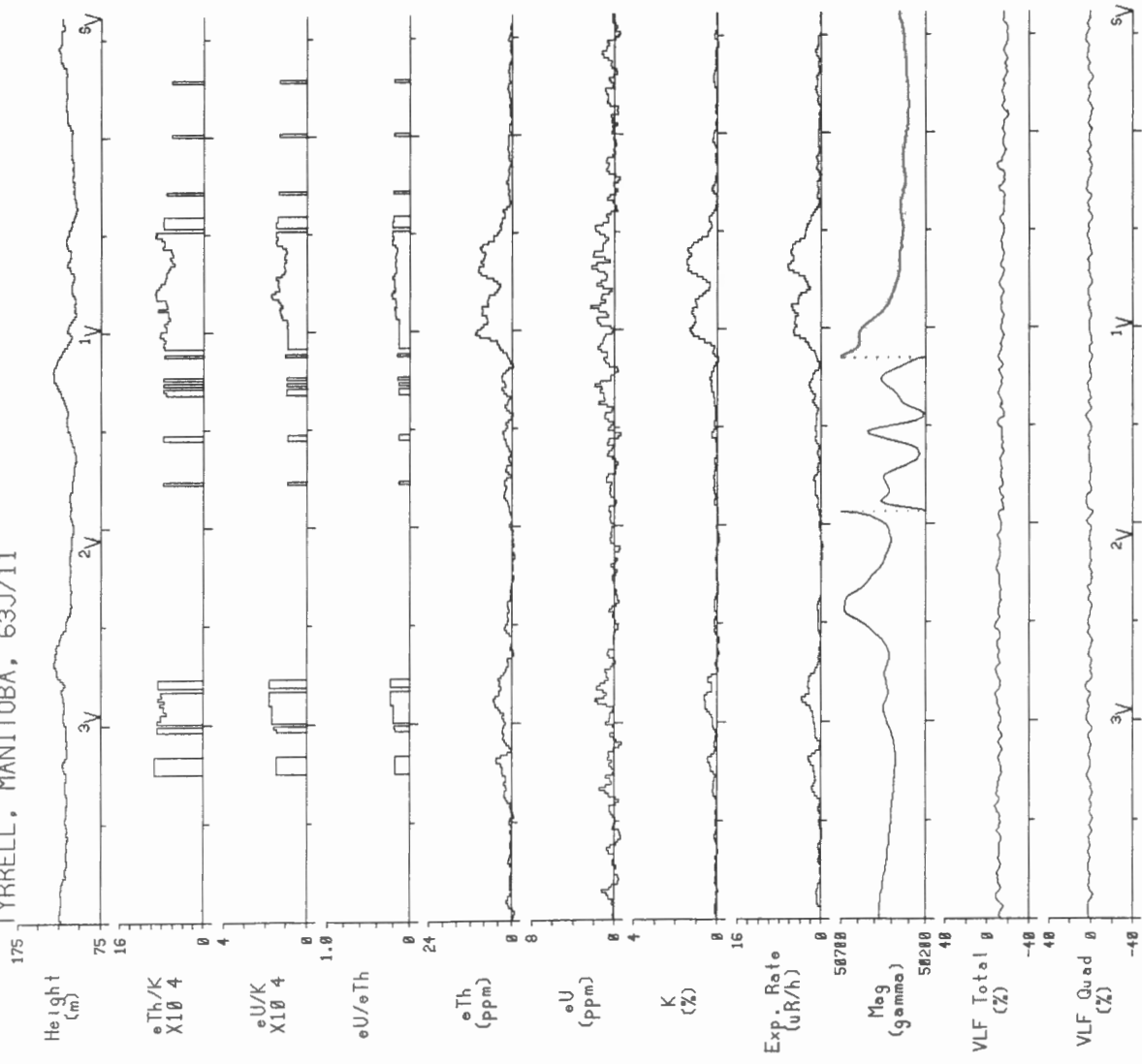
Line 31 | 2 km | Scale 1:150000

Snow Lake, Manitoba, 1990. (line spacing=500m)  
 TYRRELL, MANITOBA, 63J/11



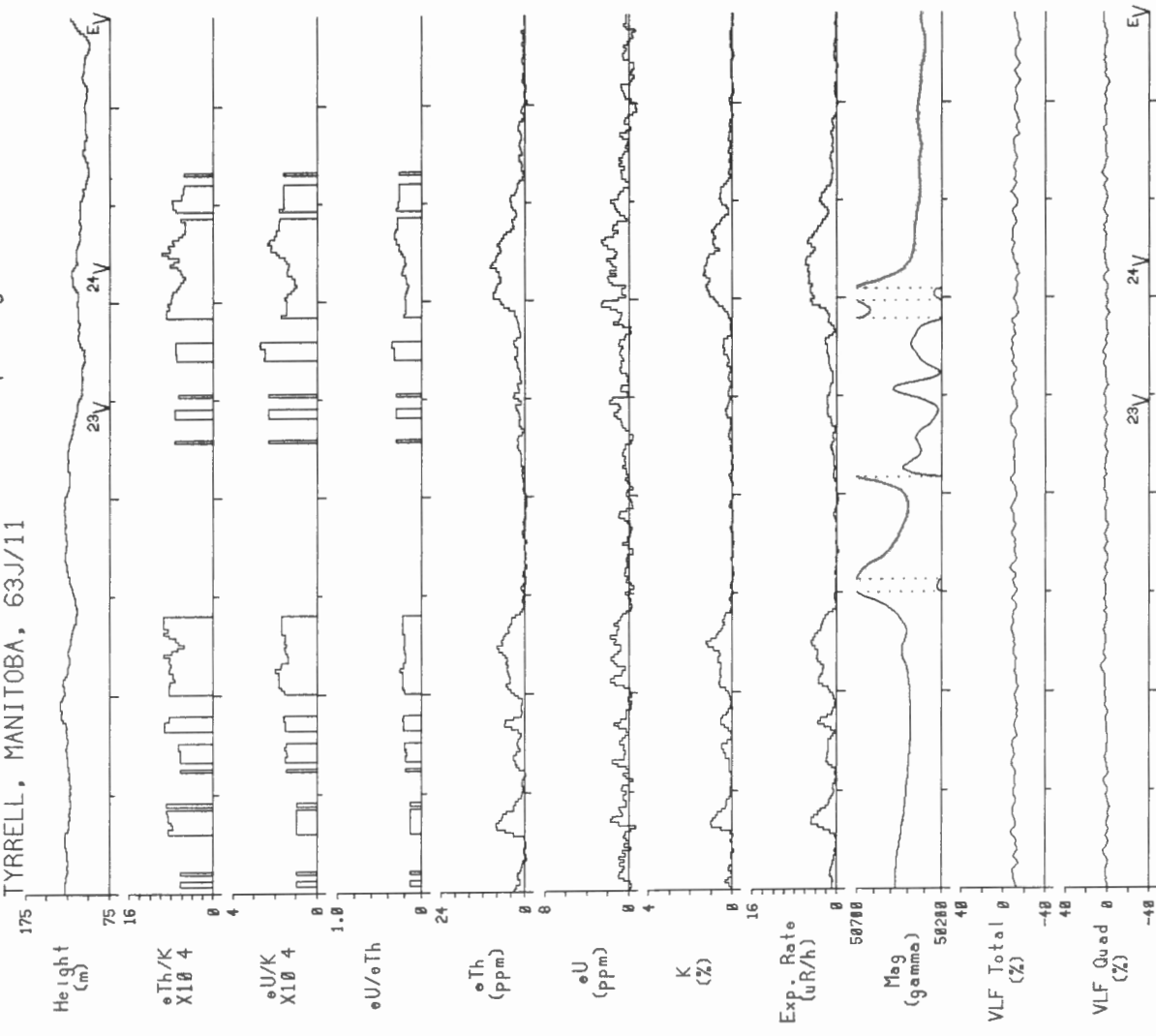
Line 32 | 2 km | Scale 1:150000

Snow Lake, Manitoba, 1990. (line spacing=500m)  
 TYRRELL, MANITOBA, 63J/11



Line 33 | 2 km | Scale 1:150000

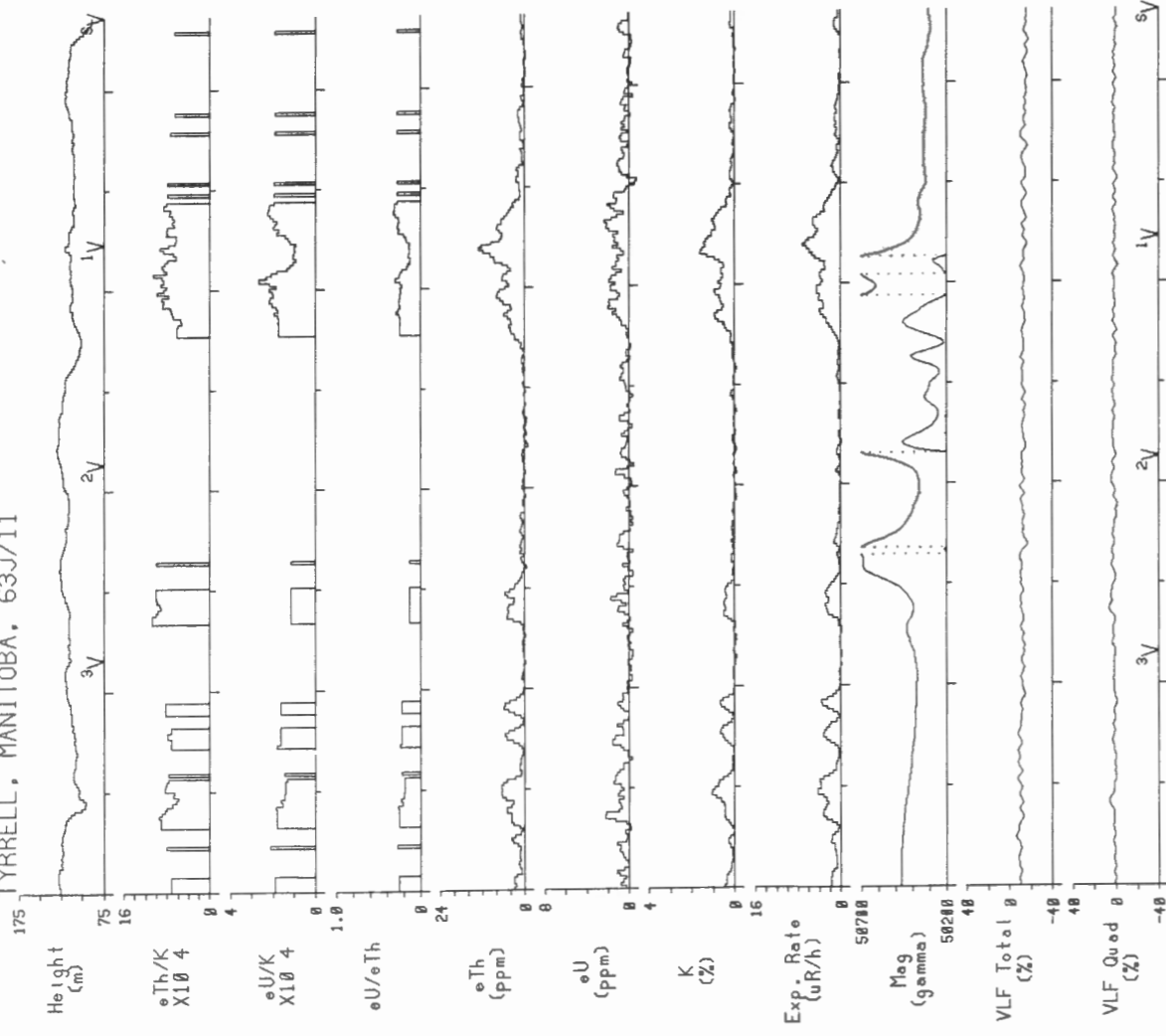
Snow Lake, Manitoba, 1990. (line spacing=500m)  
 TYRRELL, MANITOBA, 63J/11



Line 34 | 2 km | Scale 1:150000

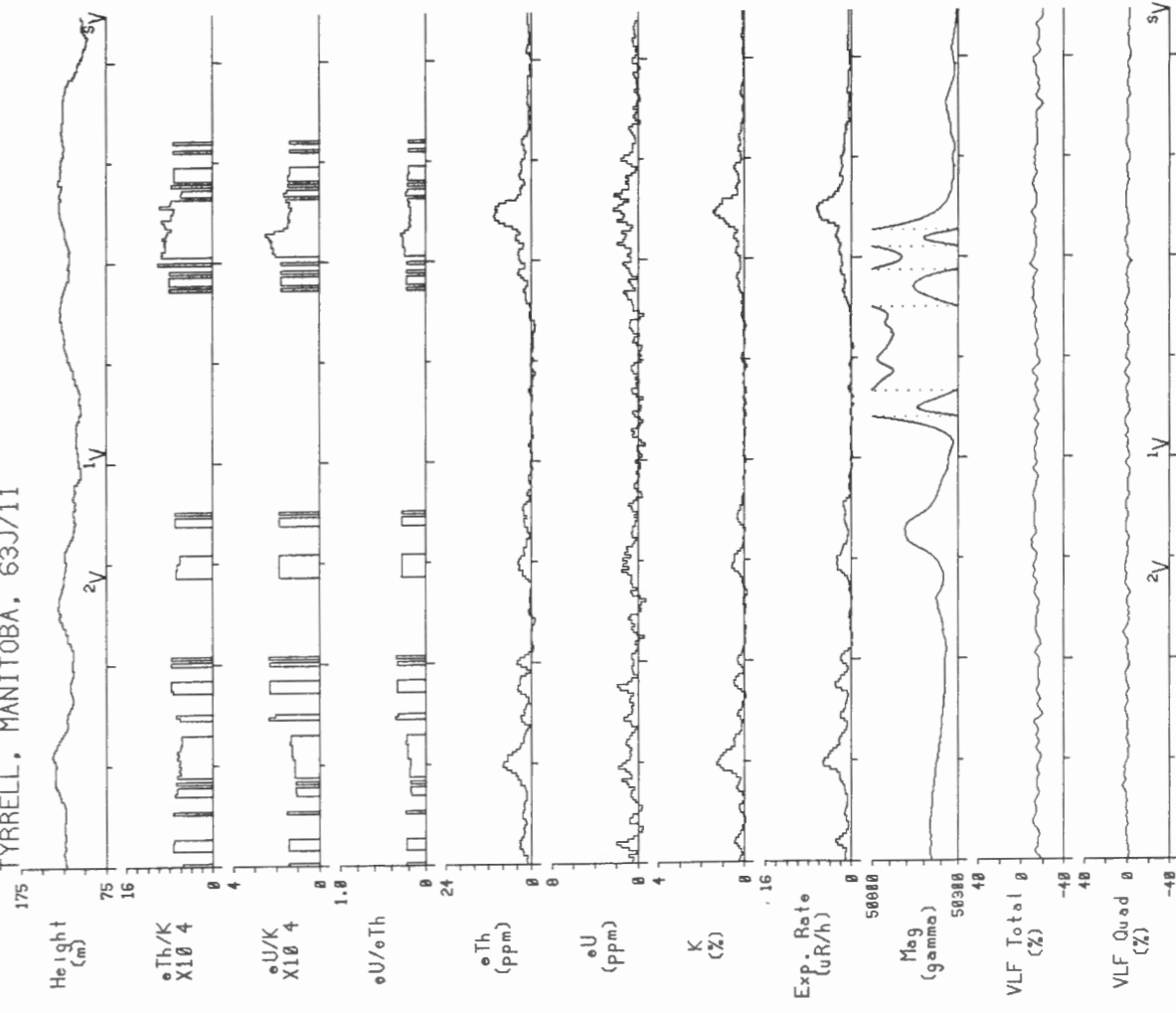


Snow Lake, Manitoba, 1990. (line spacing=500m)  
 TYRRELL, MANITOBA, 63J/11



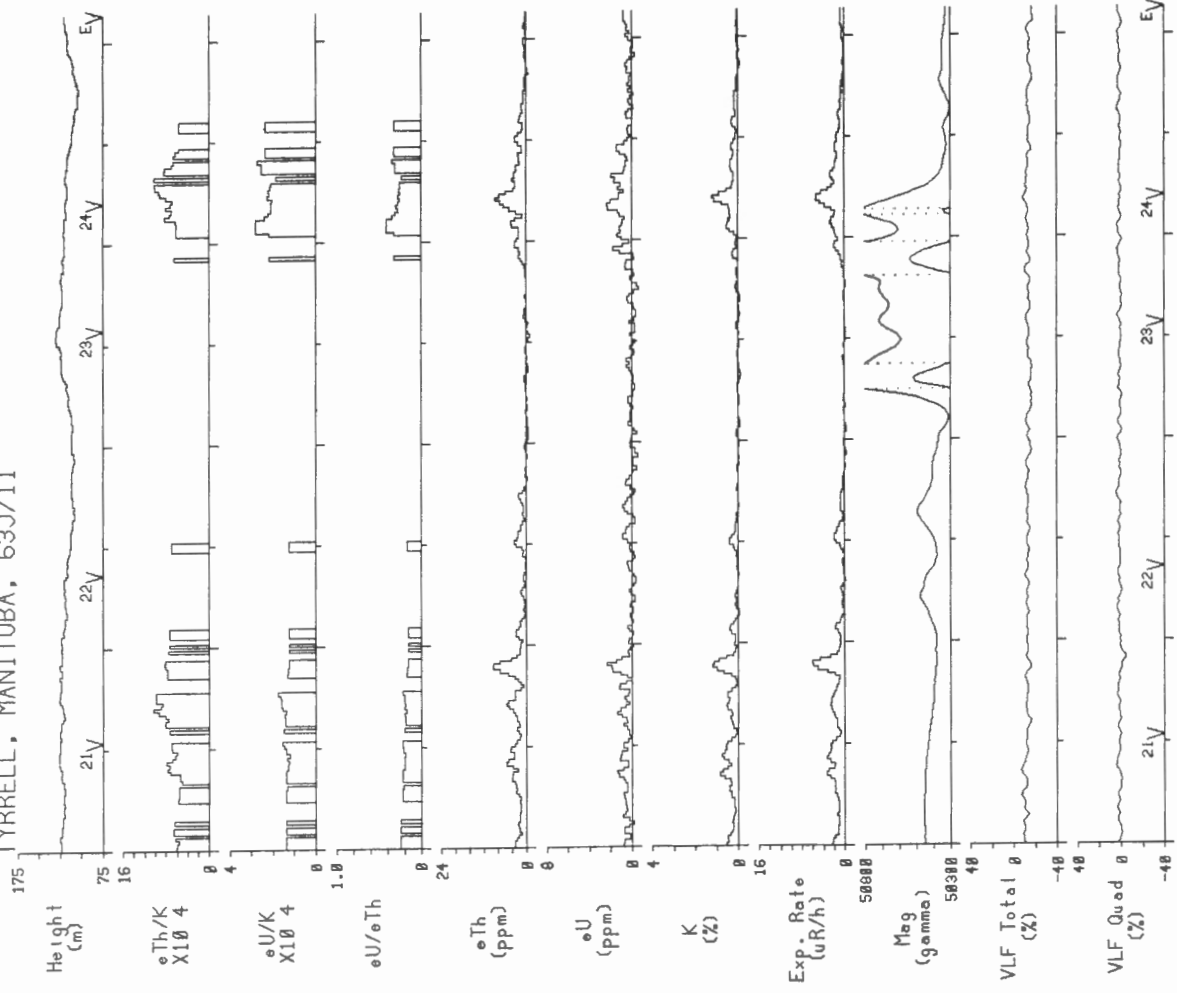
Line 35 | 2 km | Scale 1:150000

Snow Lake, Manitoba, 1990. (line spacing=500m)  
 TYRRELL, MANITOBA, 63J/11



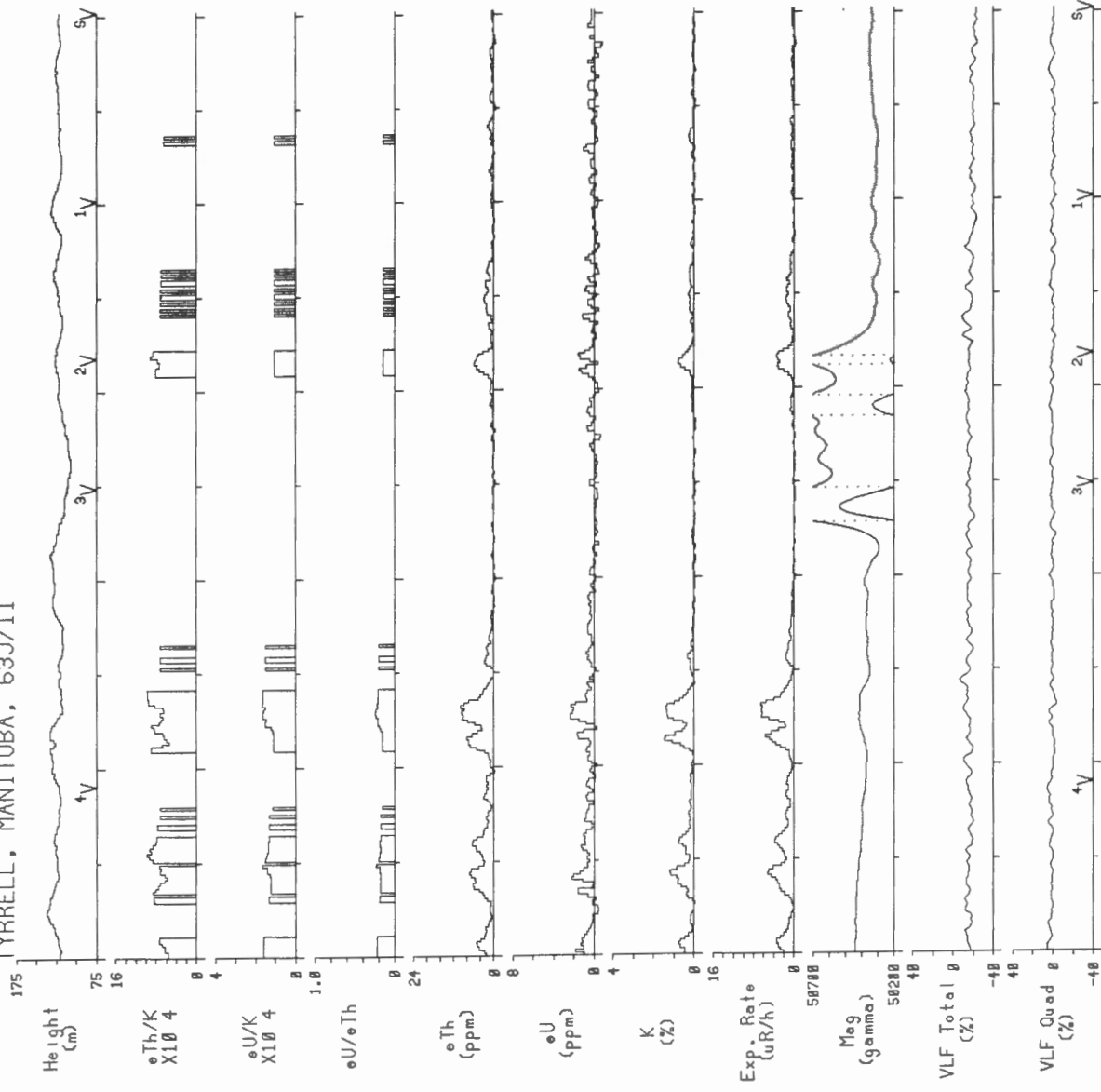
Line 36 | 2 km | Scale 1:150000

Snow Lake, Manitoba, 1990. (line spacing=500m)  
 TYRRELL, MANITOBA, 63J/11



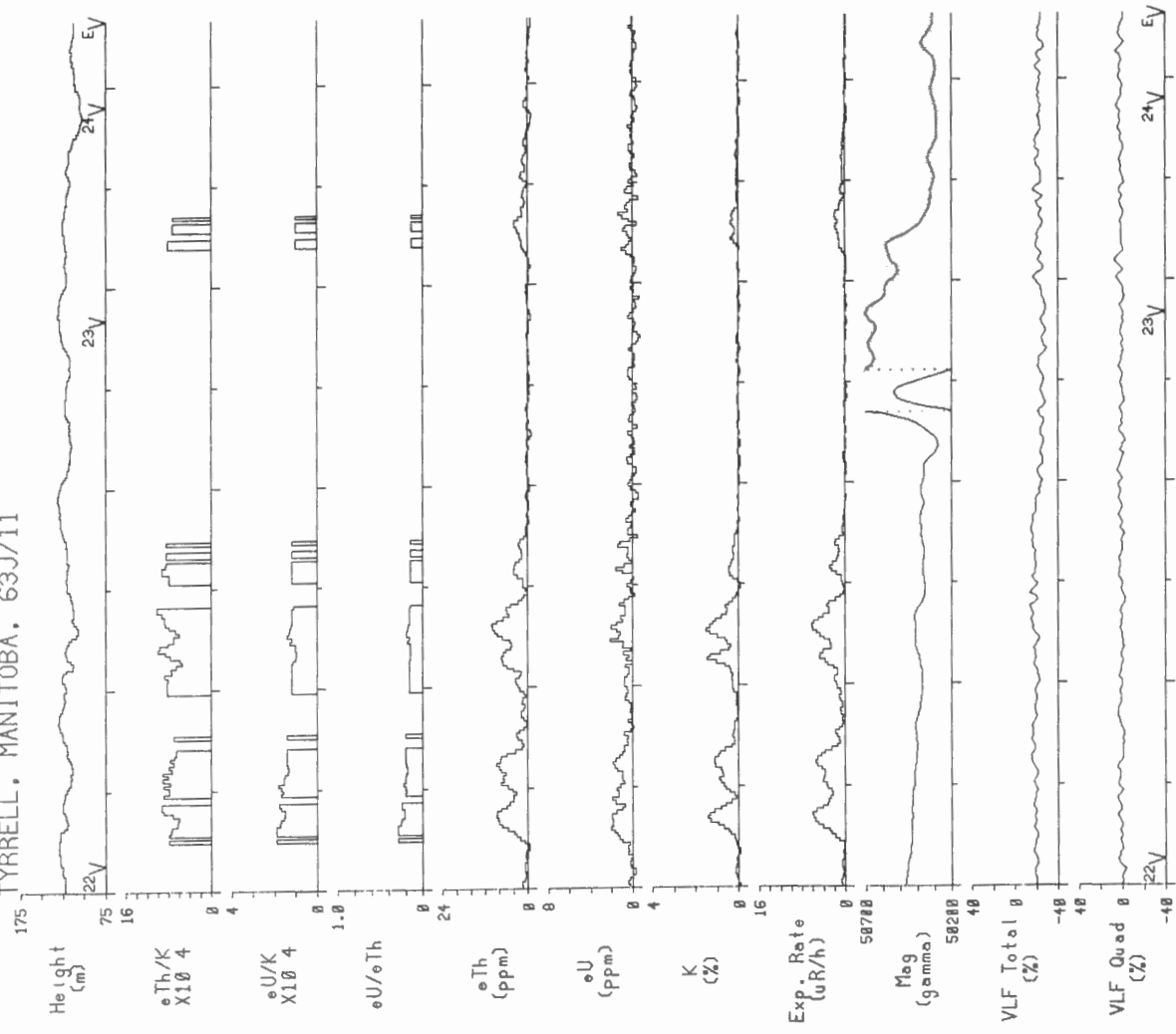
Line 37 | 2 km | Scale 1:150000

Snow Lake, Manitoba, 1990. (line spacing=500m)  
 TYRRELL, MANITOBA, 63J/11



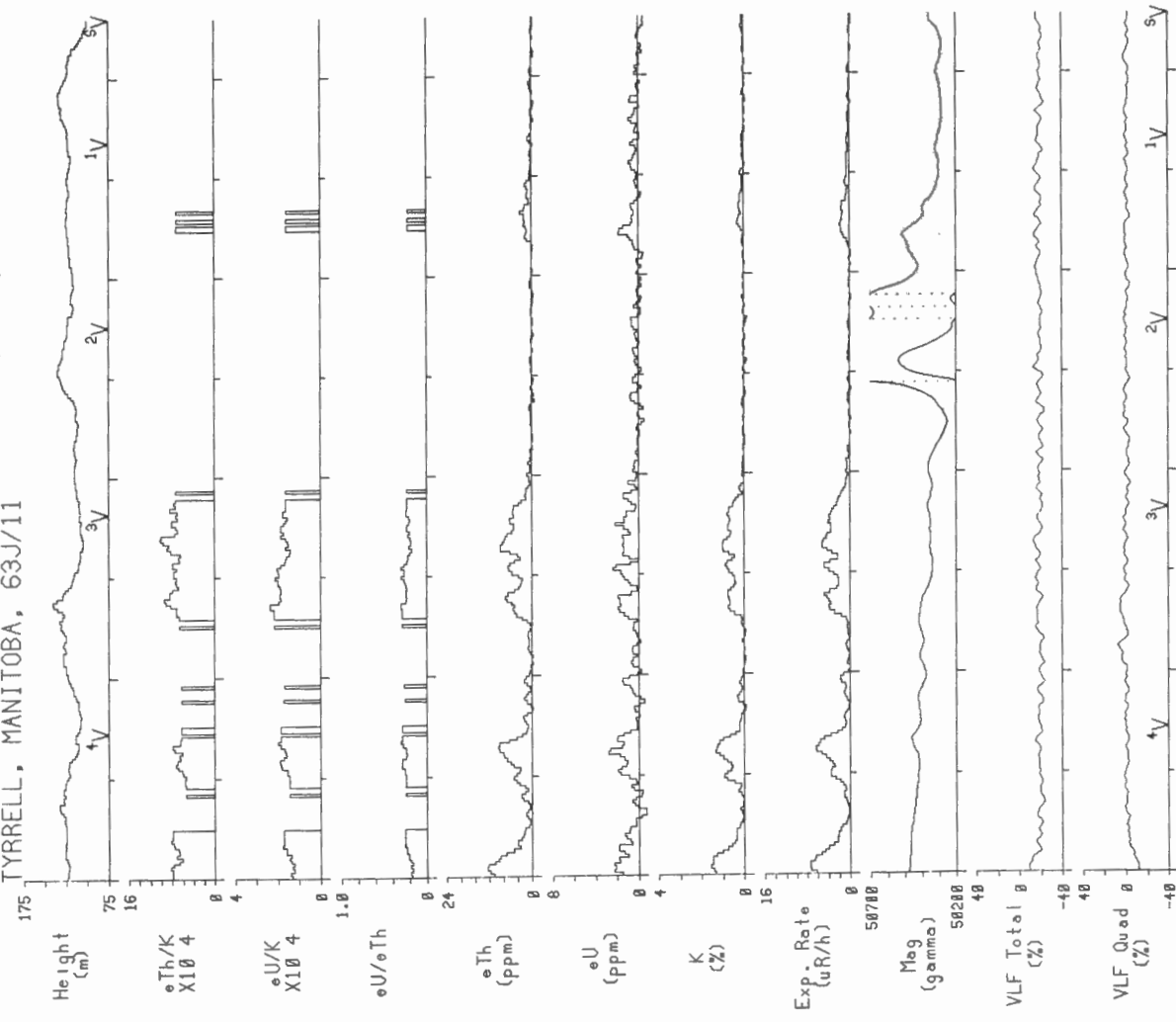
Line 38 | 2 km | Scale 1:150000

Snow Lake, Manitoba, 1990. (line spacing=500m)  
 TYRRELL, MANITOBA, 63J/11



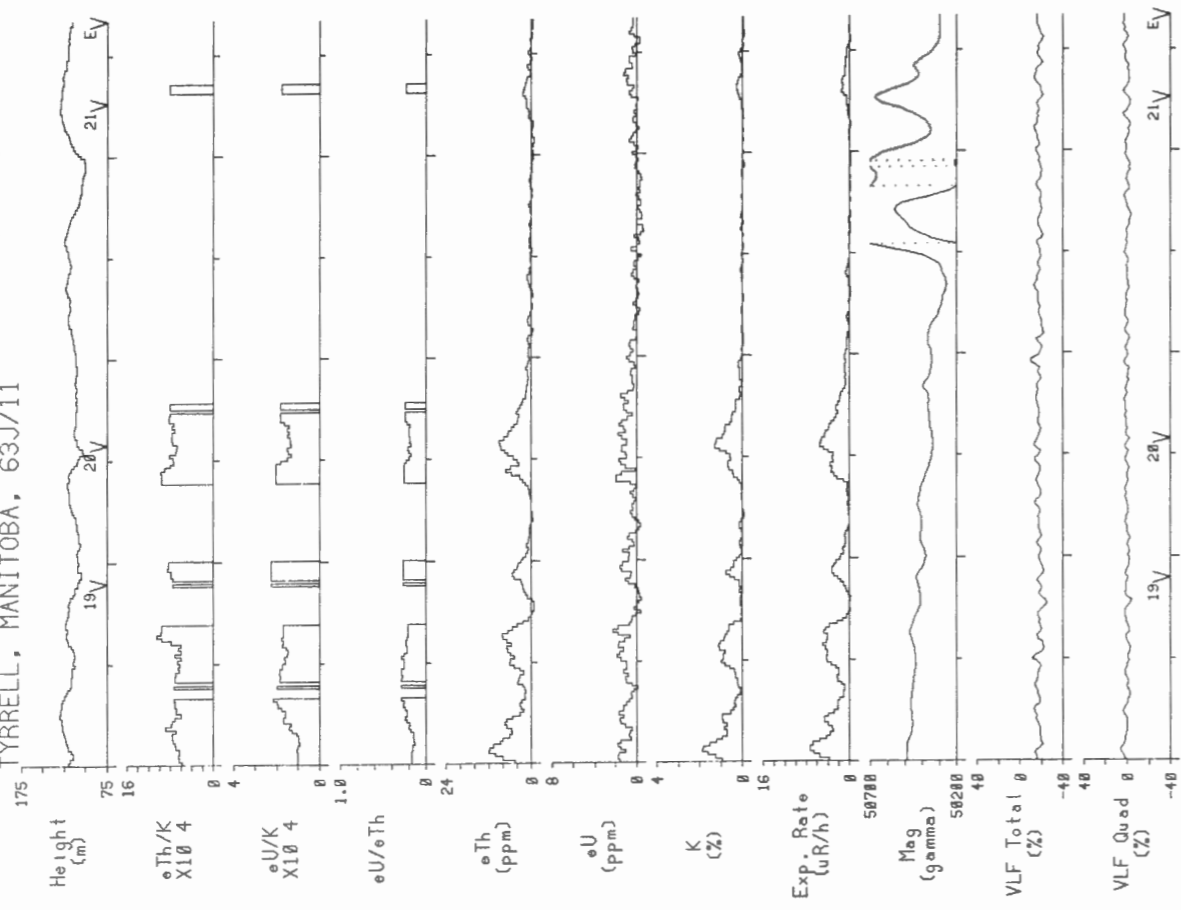
Line 39 | 2 km | Scale 1:150000

Snow Lake, Manitoba, 1990. (line spacing=500m)  
 TYRRELL, MANITOBA, 63J/11



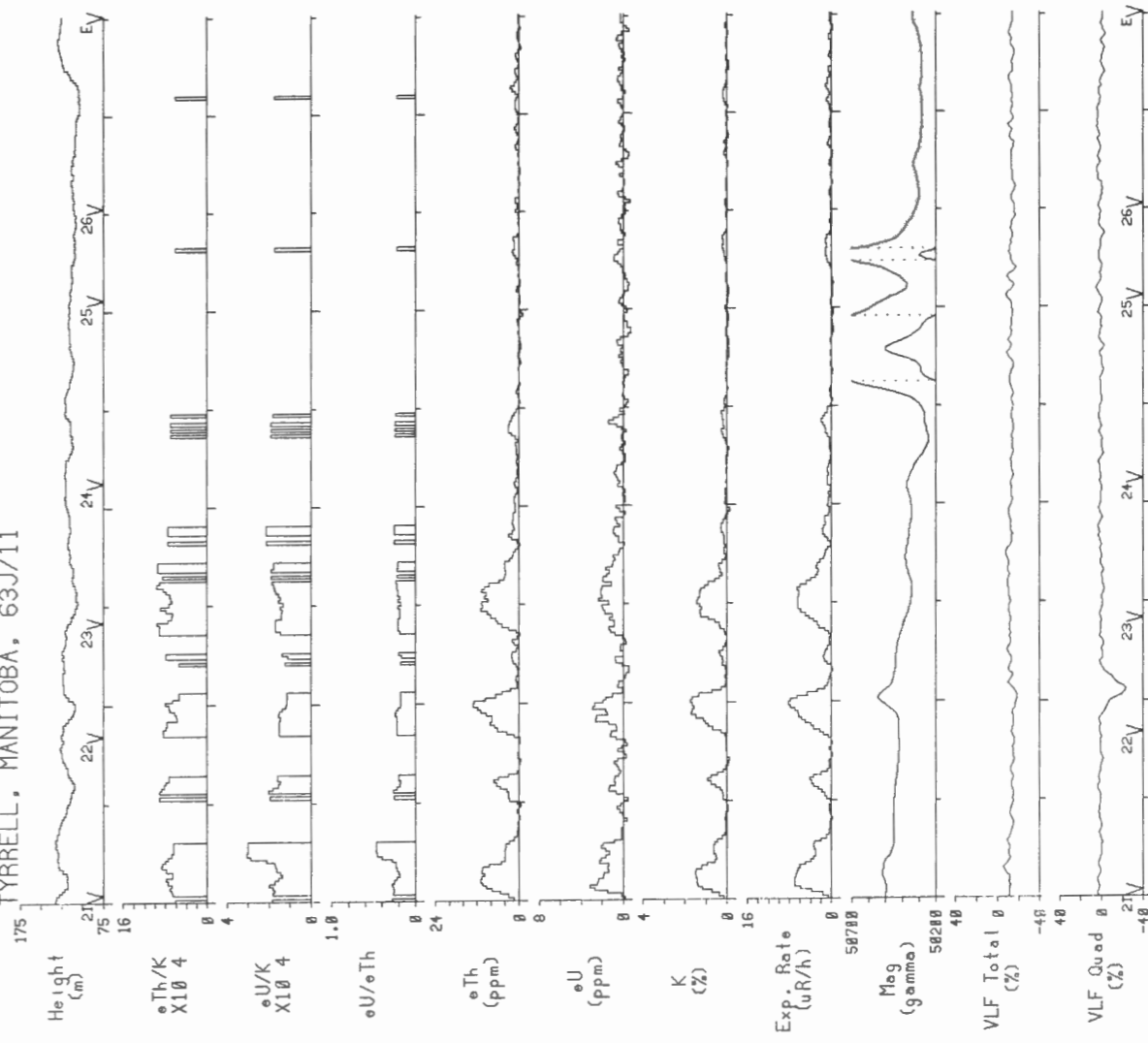
Line 40 | 2 km | Scale 1:150000

Snow Lake, Manitoba, 1990. (line spacing=500m)  
 TYRRELL, MANITOBA, 63J/11



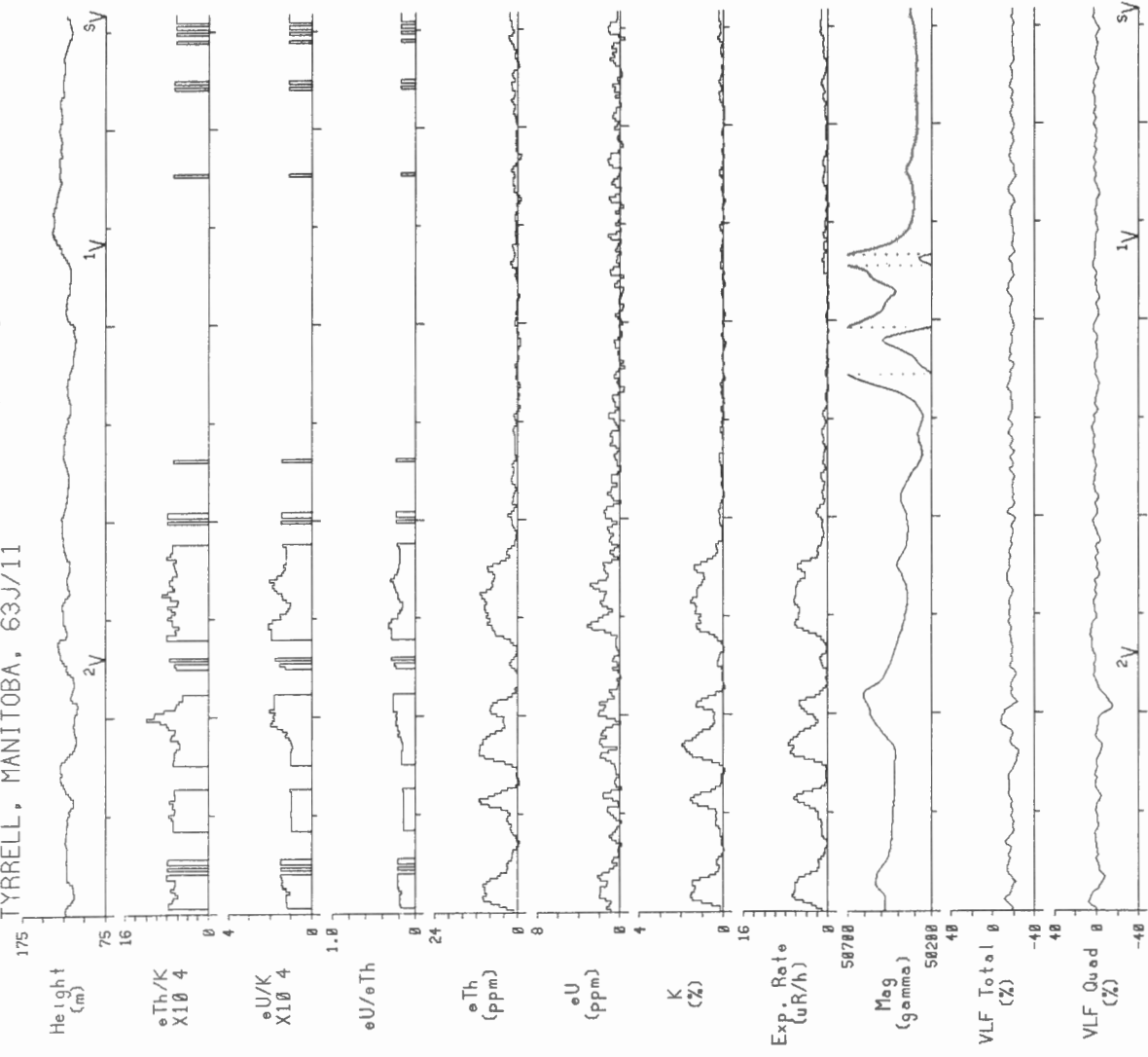
Line 41 | 2 km | Scale 1:150000

Snow Lake, Manitoba, 1990. (line spacing=500m)  
 TYRRELL, MANITOBA, 63J/11



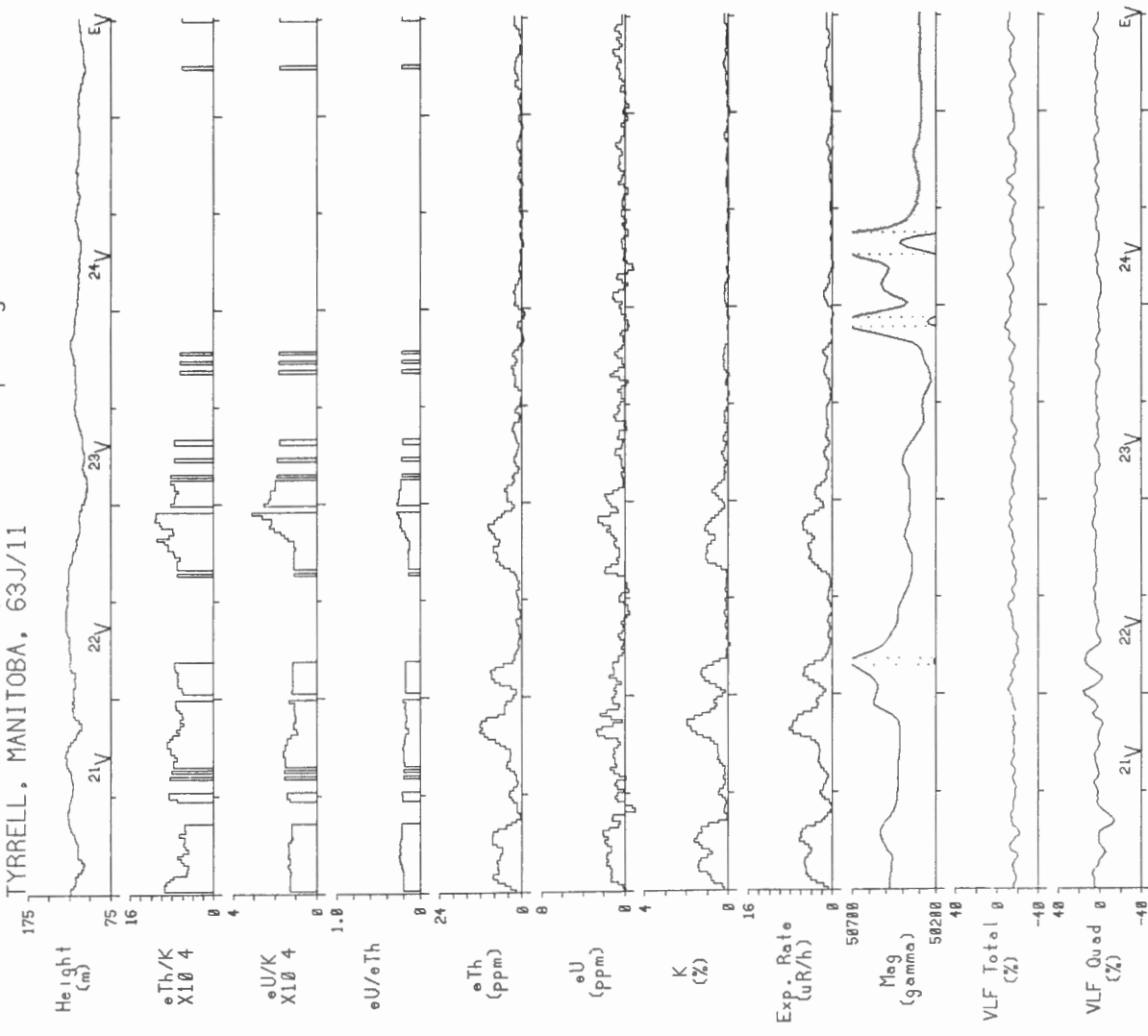
Line 42 | 2 km | Scale 1:150000

Snow Lake, Manitoba, 1990. (line spacing=500m)  
 TYRRELL, MANITOBA, 63J/11




Line 43 | 2 km | Scale 1:150000

Snow Lake, Manitoba, 1990. (line spacing=500m)  
 TYRRELL, MANITOBA, 63J/11




Line 44 | 2 km | Scale 1:150000

Snow Lake, Manitoba, 1990. (line spacing=500m)  
BUZZ LAKE, MANITOBA, 63J/12




Line 29 | 2 km | Scale 1:150000

Snow Lake, Manitoba, 1990. (line spacing=500m)  
BUZZ LAKE, MANITOBA, 63J/12



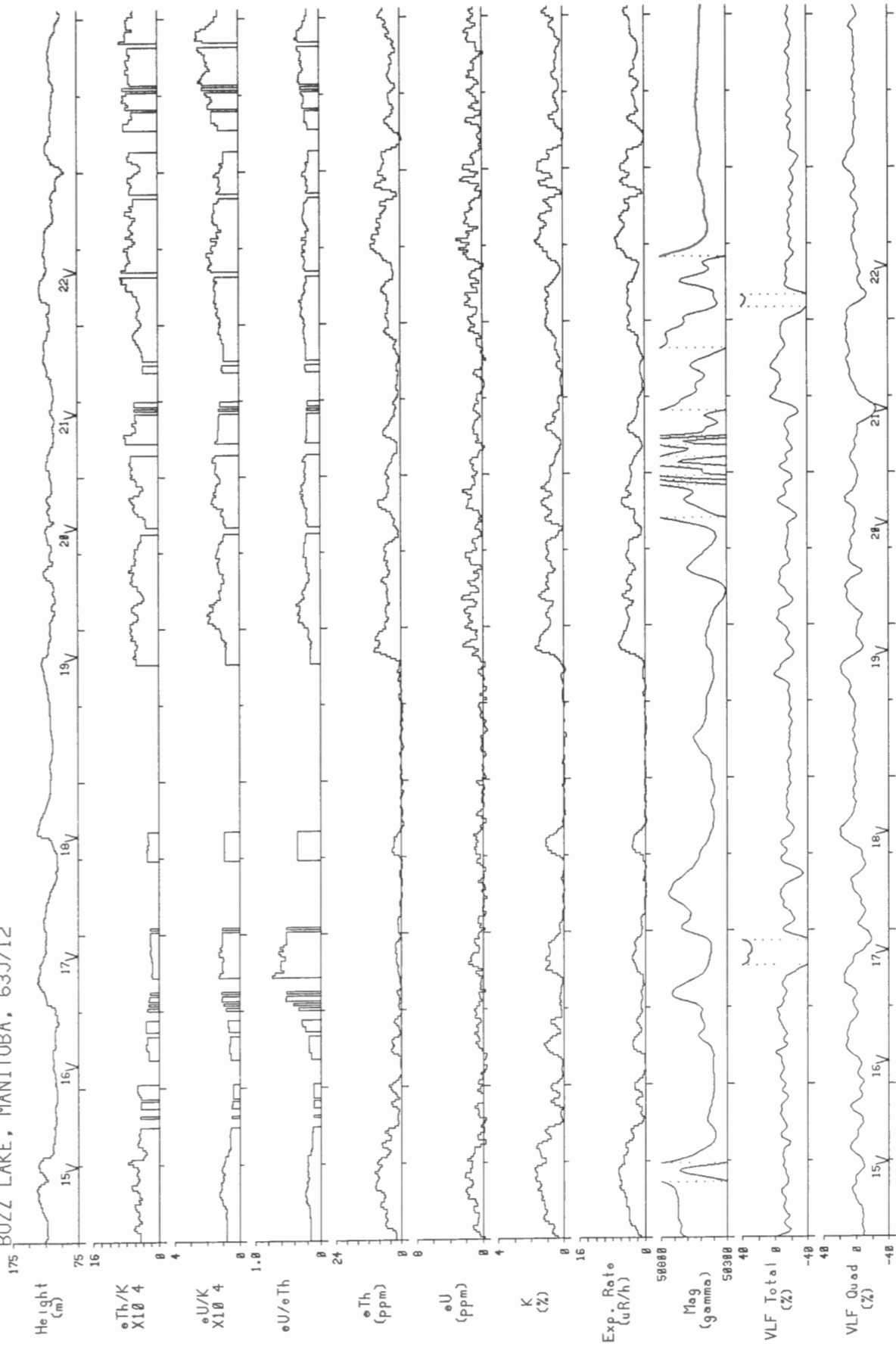
Line 30 | 2 km | Scale 1:150000

Snow Lake, Manitoba, 1990. (line spacing=500m)  
BUZZ LAKE, MANITOBA, 63J/12



Line 31 | 2 km | Scale 1:150000

Snow Lake, Manitoba, 1990. (line spacing=500m)  
BUZZ LAKE, MANITOBA, 63J/12




Line 32 | 2 km | Scale 1:150000

Snow Lake, Manitoba, 1990. (line spacing=500m)  
 BUZZ LAKE, MANITOBA, 63J/12



Line 33 | 2 km | Scale 1:150000


Snow Lake, Manitoba, 1990. (line spacing=500m)  
 BUZZ LAKE, MANITOBA, 63J/12



Line 34 | 2 km | Scale 1:150000




Snow Lake, Manitoba, 1990. (line spacing=500m)  
 BUZZ LAKE, MANITOBA, 63J/12




Line 35 | 2 km | Scale 1:150000

Snow Lake, Manitoba, 1990. (line spacing=500m)  
 BUZZ LAKE, MANITOBA, 63J/12




Line 36 | 2 km | Scale 1:150000

Snow Lake, Manitoba, 1990. (line spacing=500m)  
 BUZZ LAKE, MANITOBA, 63J/12




Line 37 | 2 km | Scale 1:150000

Snow Lake, Manitoba, 1990. (line spacing=500m)  
 BUZZ LAKE, MANITOBA, 63J/12




Line 38 | 2 km | Scale 1:150000

Snow Lake, Manitoba, 1990. (line spacing=500m)  
 BUZZ LAKE, MANITOBA, 63J/12




Line 39 | 2 km | Scale 1:150000

Snow Lake, Manitoba, 1990. (line spacing=500m)  
 BUZZ LAKE, MANITOBA, 63J/12




Line 40 | 2 km | Scale 1:150000

Snow Lake, Manitoba, 1990. (line spacing=500m)  
BUZZ LAKE, MANITOBA, 63J/12




Line 41 | 2 km | Scale 1:150000

Snow Lake, Manitoba, 1990. (line spacing=500m)  
BUZZ LAKE, MANITOBA, 63J/12




Line 42 | 2 km | Scale 1:150000

Snow Lake, Manitoba, 1990. (line spacing=500m)  
 BUZZ LAKE, MANITOBA, 63J/12




Line 43 | 2 km | Scale 1:150000

Snow Lake, Manitoba, 1990. (line spacing=500m)  
 BUZZ LAKE, MANITOBA, 63J/12




Line 44 | 2 km | Scale 1:150000

Snow Lake, Manitoba, 1990. (line spacing=500m)  
 BUZZ LAKE, MANITOBA, 63J/12




Snow Lake, Manitoba, 1990. (line spacing=500m)  
HERB LAKE, MANITOBA, 63J/13




Line 46 | 2 km | Scale 1:150000

Snow Lake, Manitoba, 1990. (line spacing=500m)  
 HERB LAKE, MANITOBA, 63J/13



Line 47 | 2 km | Scale 1:150000

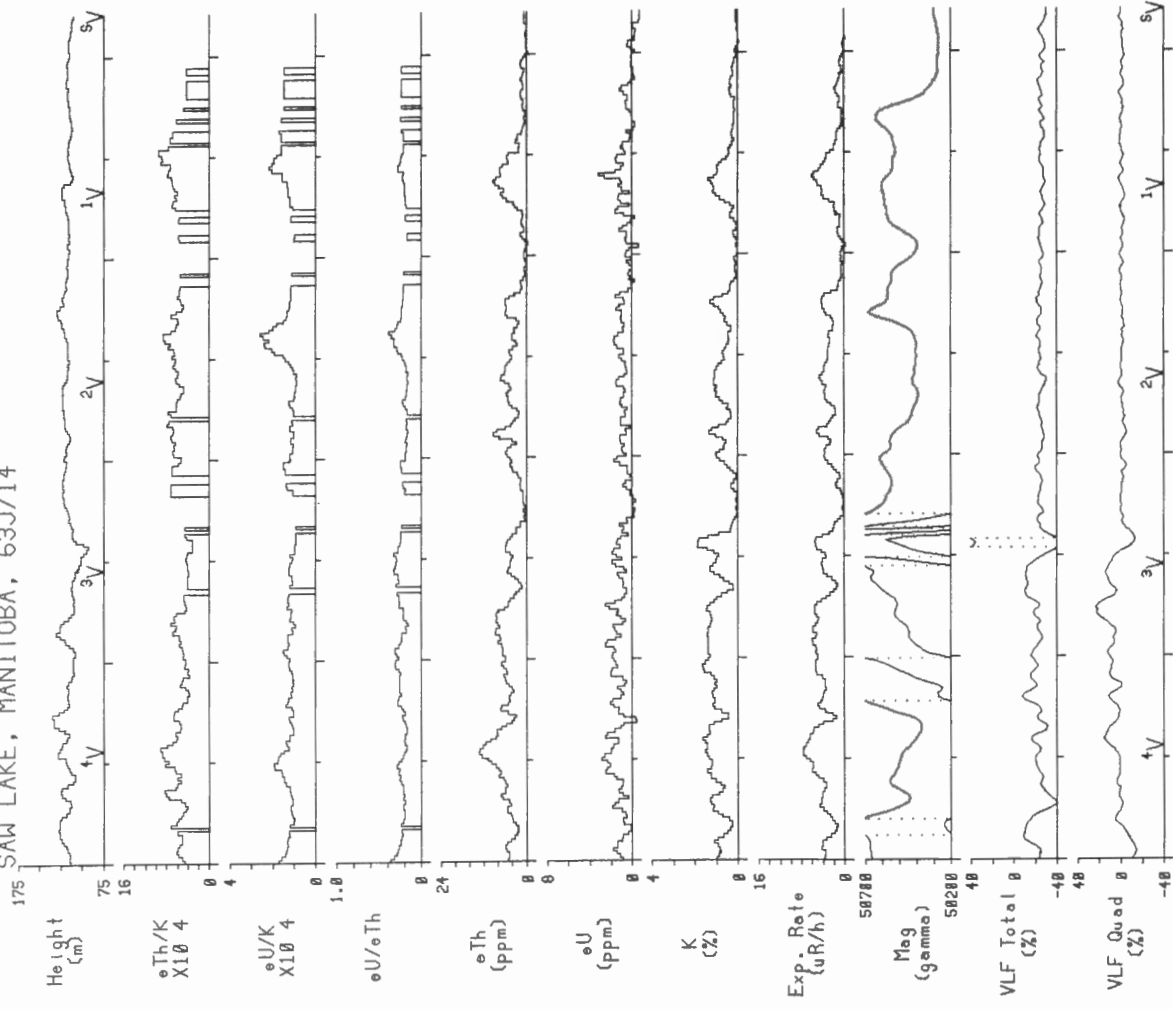
Snow Lake, Manitoba, 1990. (line spacing=500m)  
 HERB LAKE, MANITOBA, 63J/13



Line 48 | 2 km | Scale 1:150000

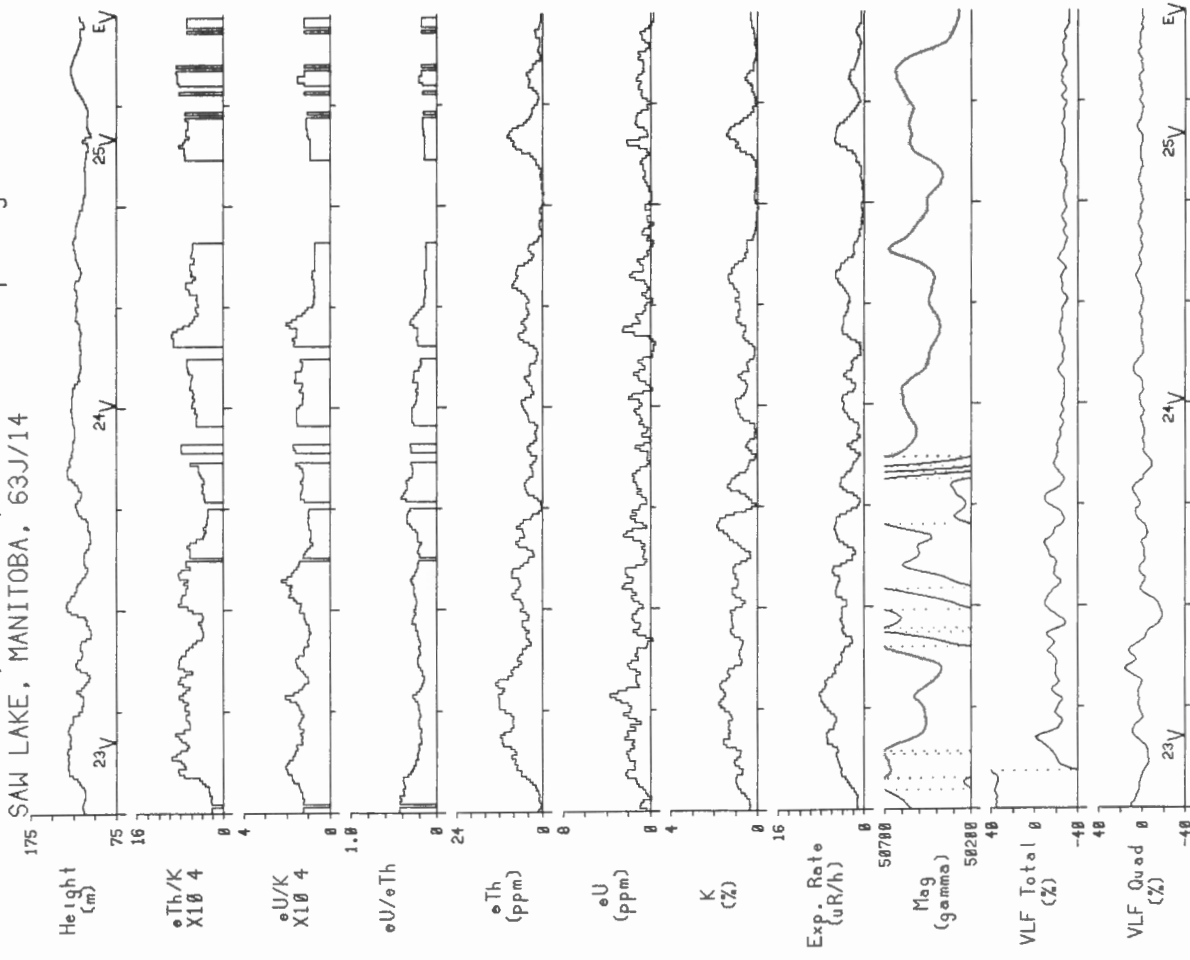


Snow Lake, Manitoba, 1990. (line spacing=500m)  
 SAW LAKE, MANITOBA, 63J/14



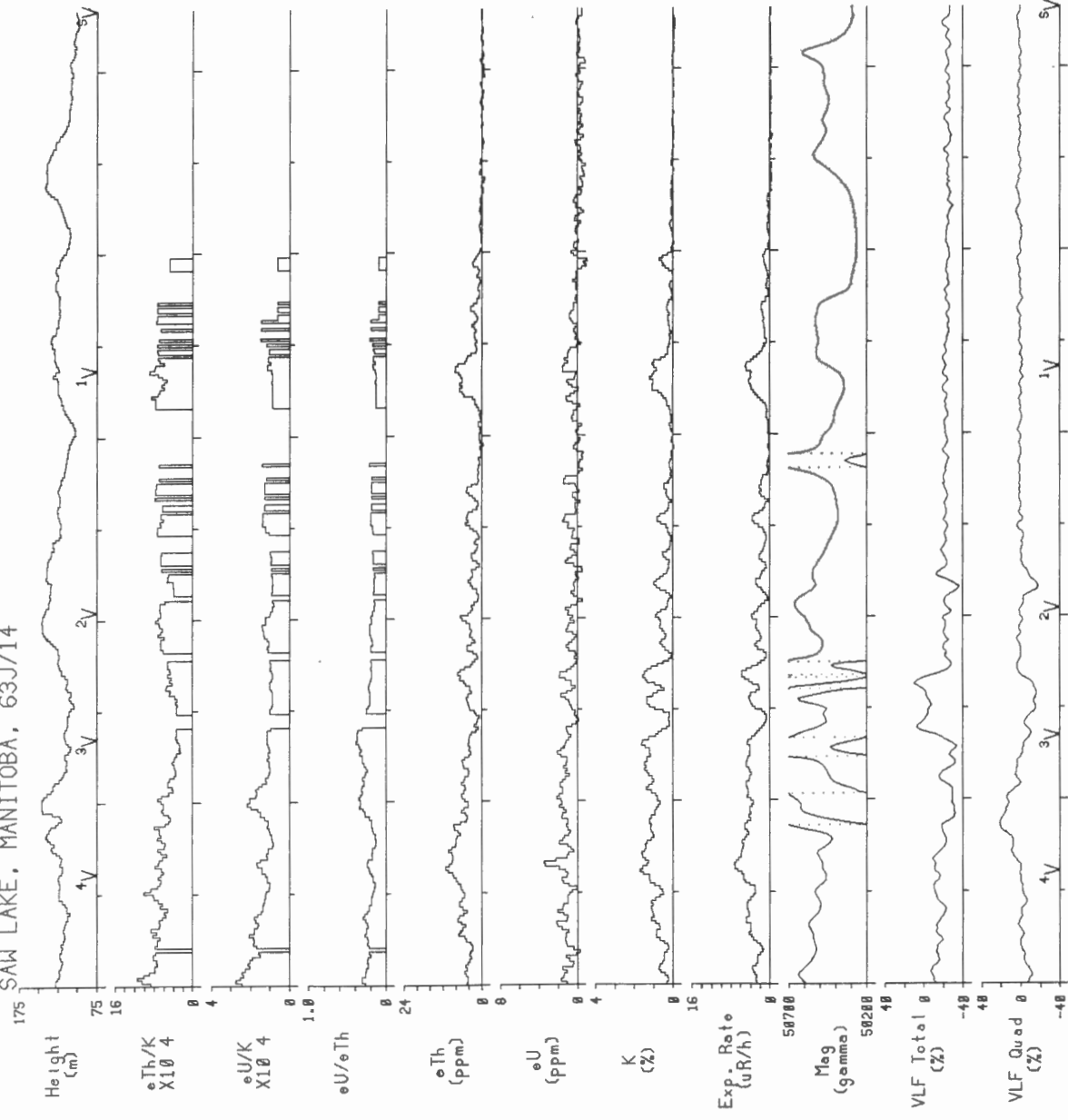
Line 66 | 2 km | Scale 1:150000

Snow Lake, Manitoba, 1990. (line spacing=500m)  
 SAW LAKE, MANITOBA, 63J/14



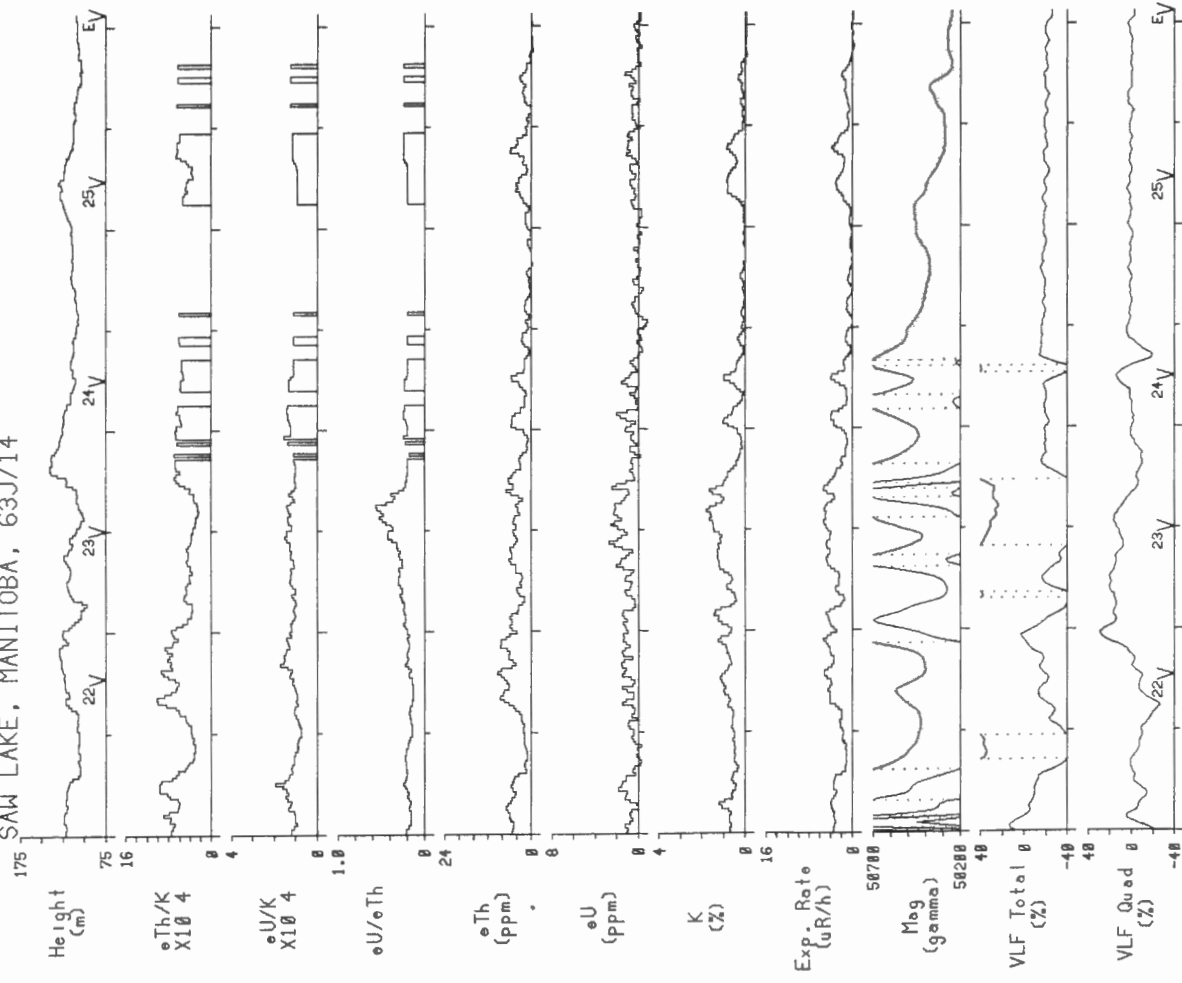
Line 67 | 2 km | Scale 1:150000

Snow Lake, Manitoba, 1990. (line spacing=500m)  
 SAW LAKE, MANITOBA, 63J/14




Line 68 | 2 km | Scale 1:150000

Snow Lake, Manitoba, 1990. (line spacing=500m)  
 SAW LAKE, MANITOBA, 63J/14




Line 69 | 2 km | Scale 1:150000

Snow Lake, Manitoba, 1990. (line spacing=500m)  
 HERB LAKE, MANITOBA, 63J/13



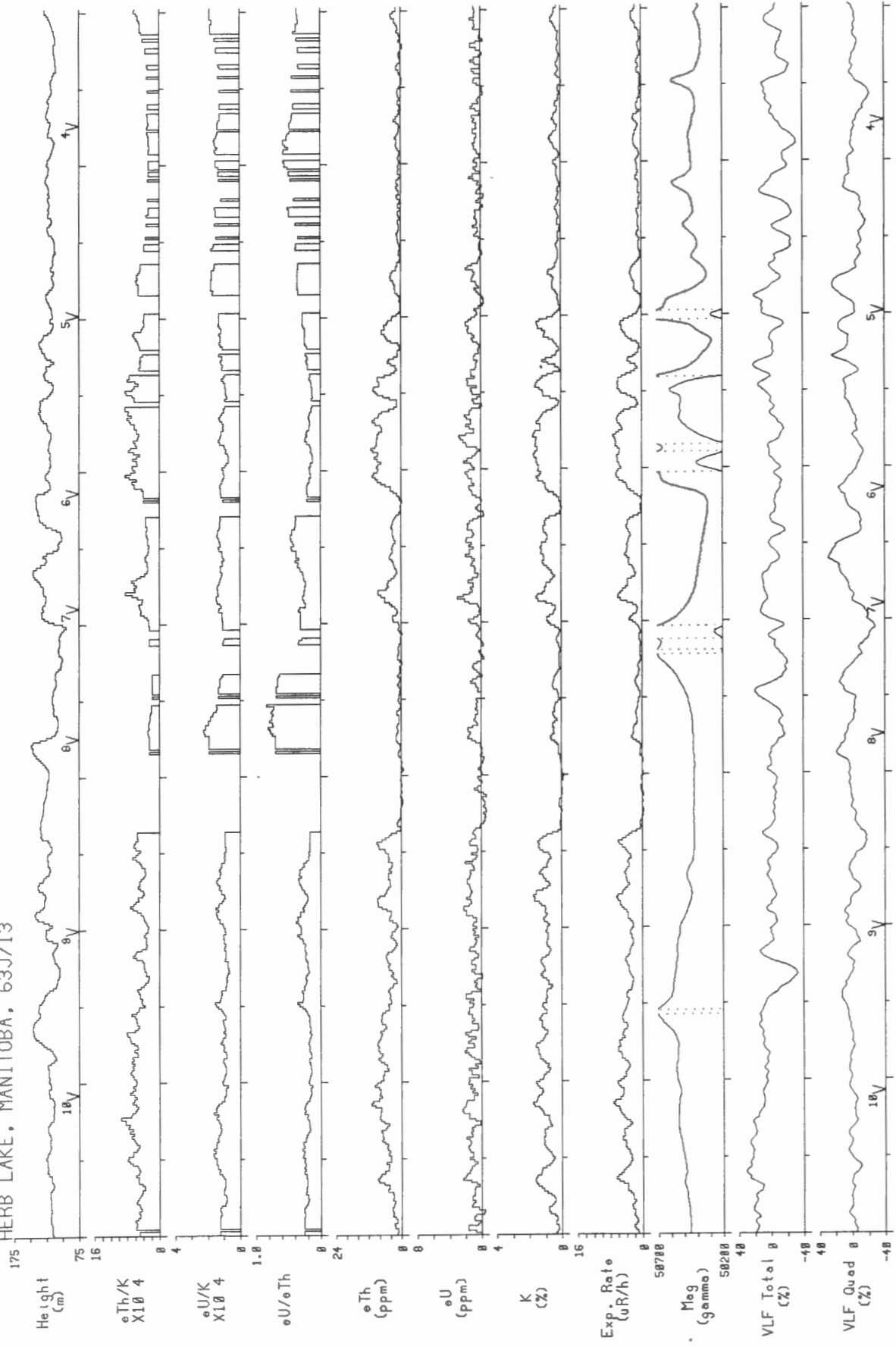
Line 71 | 2 km | Scale 1:150000

Snow Lake, Manitoba, 1990. (line spacing=500m)  
 HERB LAKE, MANITOBA, 63J/13




Line 72 | 2 km | Scale 1:150000

Snow Lake, Manitoba, 1990. (line spacing=500m)  
 HERB LAKE, MANITOBA, 63J/13




Line 73 | 2 km | Scale 1:150000

Snow Lake, Manitoba, 1990. (line spacing=500m)  
 HERB LAKE, MANITOBA, 63J/13




Line 74 | 2 km | Scale 1:150000


Snow Lake, Manitoba, 1990. (line spacing=500m)  
HERB LAKE, MANITOBA, 63J/13



Snow Lake, Manitoba, 1990. (line spacing=500m)  
HERB LAKE, MANITOBA, 63J/13




Snow Lake, Manitoba, 1990. (line spacing=500m)  
 HERB LAKE, MANITOBA, 63J/13




Line 77 | 2 km | Scale 1:150000

Snow Lake, Manitoba, 1990. (line spacing=500m)  
 HERB LAKE, MANITOBA, 63J/13




Line 78 | 2 km | Scale 1:150000

Snow Lake, Manitoba, 1990. (line spacing=500m)  
 HERB LAKE, MANITOBA, 63J/13




Line 79 | 2 km | Scale 1:150000

Snow Lake, Manitoba, 1990. (line spacing=500m)  
 HERB LAKE, MANITOBA, 63J/13




Line 80 | 2 km | Scale 1:150000

Snow Lake, Manitoba, 1990. (line spacing=500m)  
HERB LAKE, MANITOBA, 63J/13




Snow Lake, Manitoba, 1990. (line spacing=500m)  
HERB LAKE, MANITOBA, 63J/13






Snow Lake, Manitoba, 1990. (line spacing=500m)  
 HERB LAKE, MANITOBA, 63J/13




Line 83 | 2 km | Scale 1:150000

Snow Lake, Manitoba, 1990. (line spacing=500m)  
 HERB LAKE, MANITOBA, 63J/13




Line 84 | 2 km | Scale 1:150000

Snow Lake, Manitoba, 1990. (line spacing=500m)  
 HERB LAKE, MANITOBA, 63J/13




Line 85 | 2 km | Scale 1:150000

Snow Lake, Manitoba, 1990. (line spacing=500m)  
 HERB LAKE, MANITOBA, 63J/13




Line 86 | 2 km | Scale 1:150000

Snow Lake, Manitoba, 1990. (line spacing=500m)  
 HERB LAKE, MANITOBA, 63J/13




Line 87 | 2 km | Scale 1:150000

Snow Lake, Manitoba, 1990. (line spacing=500m)  
 HERB LAKE, MANITOBA, 63J/13




Line 88 | 2 km | Scale 1:150000

Snow Lake, Manitoba, 1990. (line spacing=500m)  
 HERB LAKE, MANITOBA, 63J/13




Line 89 | 2 km | Scale 1:150000

Snow Lake, Manitoba, 1990. (line spacing=500m)  
 HERB LAKE, MANITOBA, 63J/13




Line 90 | 2 km | Scale 1:150000

Snow Lake, Manitoba, 1990. (line spacing=500m)  
 HERB LAKE, MANITOBA, 63J/13




Line 91 | 2 km | Scale 1:150000

Snow Lake, Manitoba, 1990. (line spacing=500m)  
 HERB LAKE, MANITOBA, 63J/13




Line 92 | 2 km | Scale 1:150000

Snow Lake, Manitoba, 1990. (line spacing=500m)  
 HERB LAKE, MANITOBA, 63J/13




Line 93 | 2 km | Scale 1:150000

Snow Lake, Manitoba, 1990. (line spacing=500m)  
 HERB LAKE, MANITOBA, 63J/13




Line 94 | 2 km | Scale 1:150000

Snow Lake, Manitoba, 1990. (line spacing=500m)  
 HERB LAKE, MANITOBA, 63J/13




Line 95 | 2 km | Scale 1:150000

Snow Lake, Manitoba, 1990. (line spacing=500m)  
 HERB LAKE, MANITOBA, 63J/13




Line 96 | 2 km | Scale 1:150000

Snow Lake, Manitoba, 1990. (line spacing=500m)  
 HERB LAKE, MANITOBA, 63J/13



Line 97 | 2 km | Scale 1:150000


Snow Lake, Manitoba, 1990. (line spacing=500m)  
 HERB LAKE, MANITOBA, 63J/13




Line 98 | 2 km | Scale 1:150000




Snow Lake, Manitoba, 1990. (line spacing=500m)  
 HERB LAKE, MANITOBA, 63J/13



Snow Lake, Manitoba, 1990. (line spacing=500m)  
 HERB LAKE, MANITOBA, 63J/13




Snow Lake, Manitoba, 1990. (line spacing=500m)  
 HERB LAKE, MANITOBA, 63J/13




Line 101 | 2 km | Scale 1:150000

Snow Lake, Manitoba, 1990. (line spacing=500m)  
 HERB LAKE, MANITOBA, 63J/13

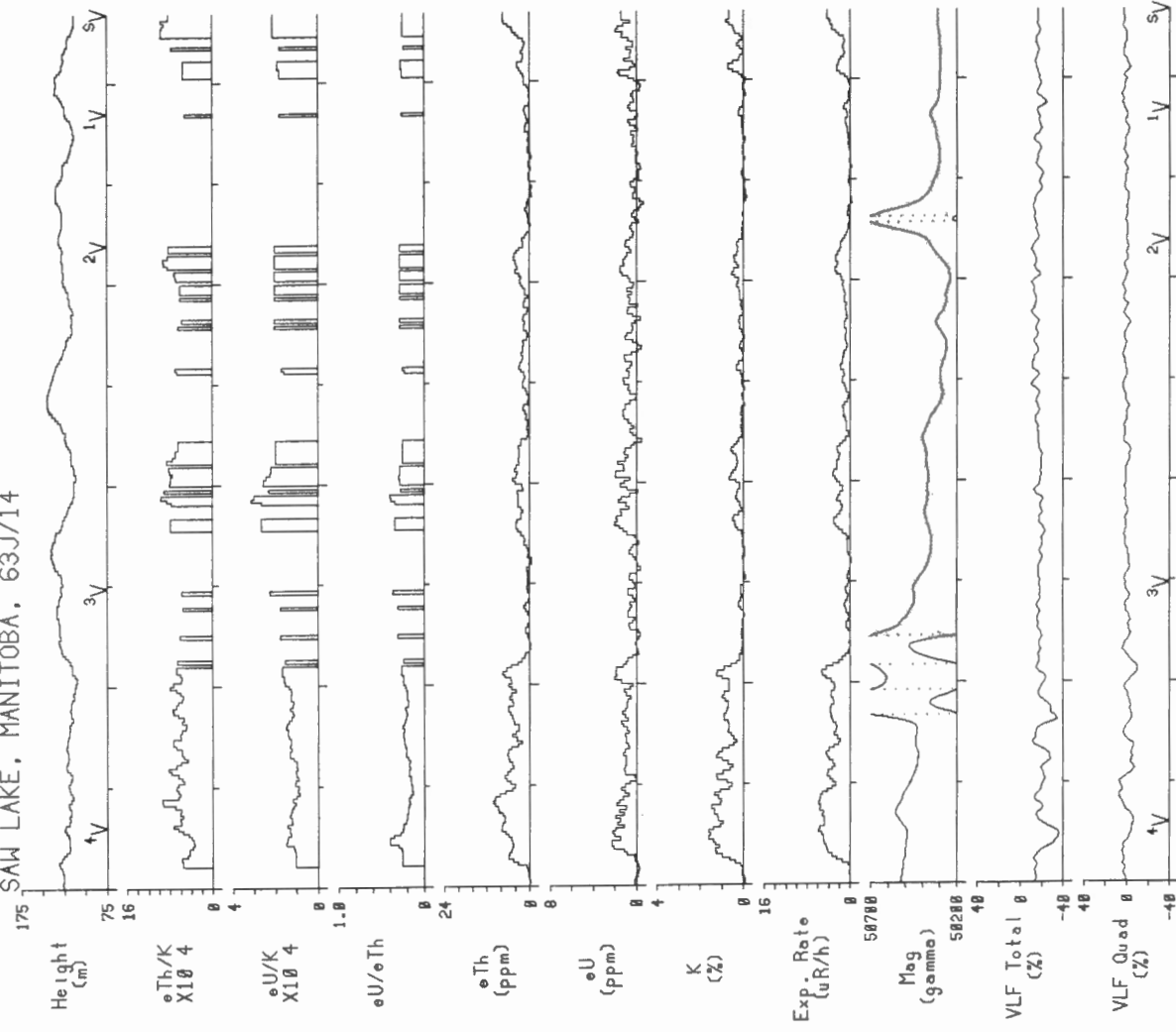


Line 102 | 2 km | Scale 1:150000

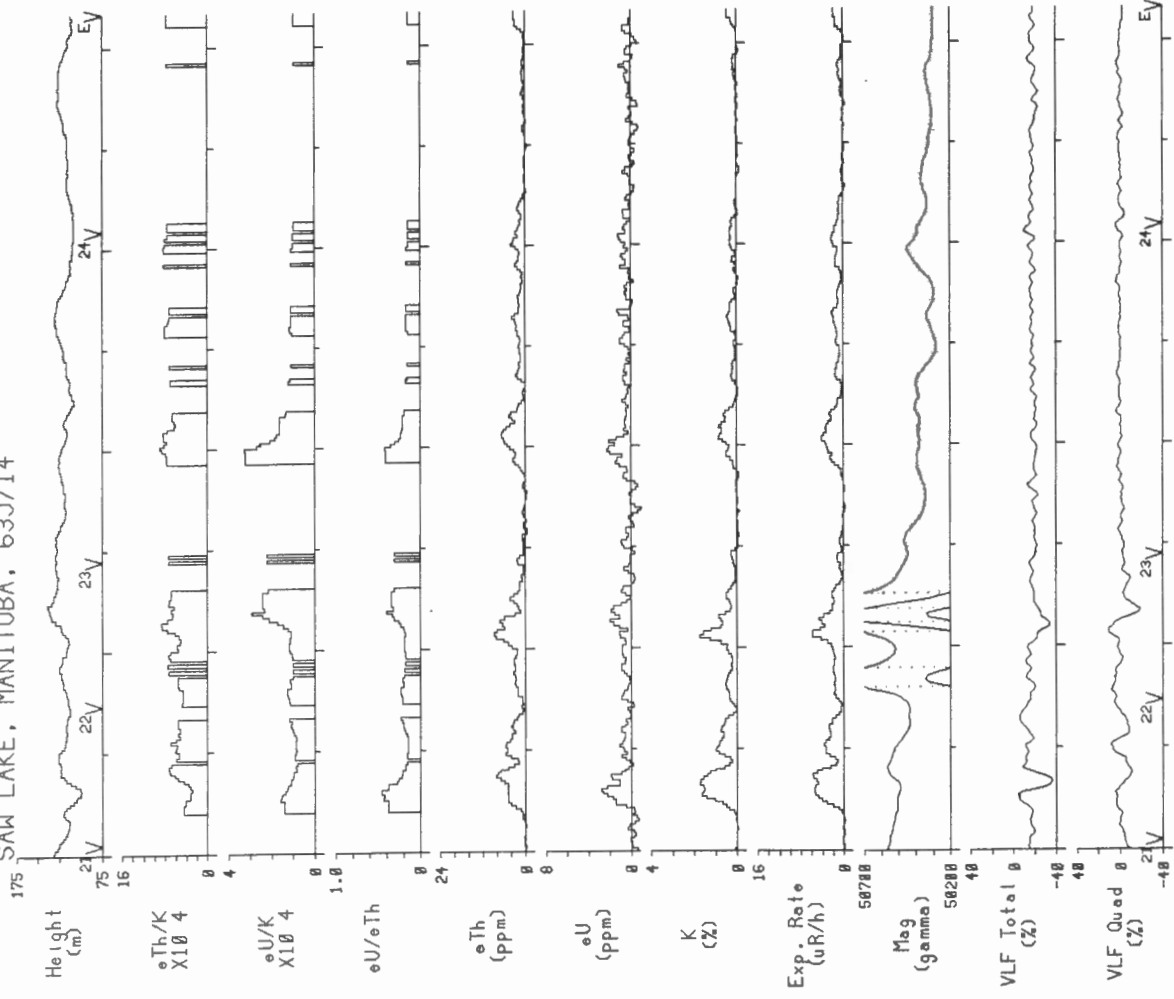
Snow Lake, Manitoba, 1990. (line spacing=500m)  
 HERB LAKE, MANITOBA, 63J/13



Snow Lake, Manitoba, 1990. (line spacing=500m)  
 SAW LAKE, MANITOBA, 63J/14

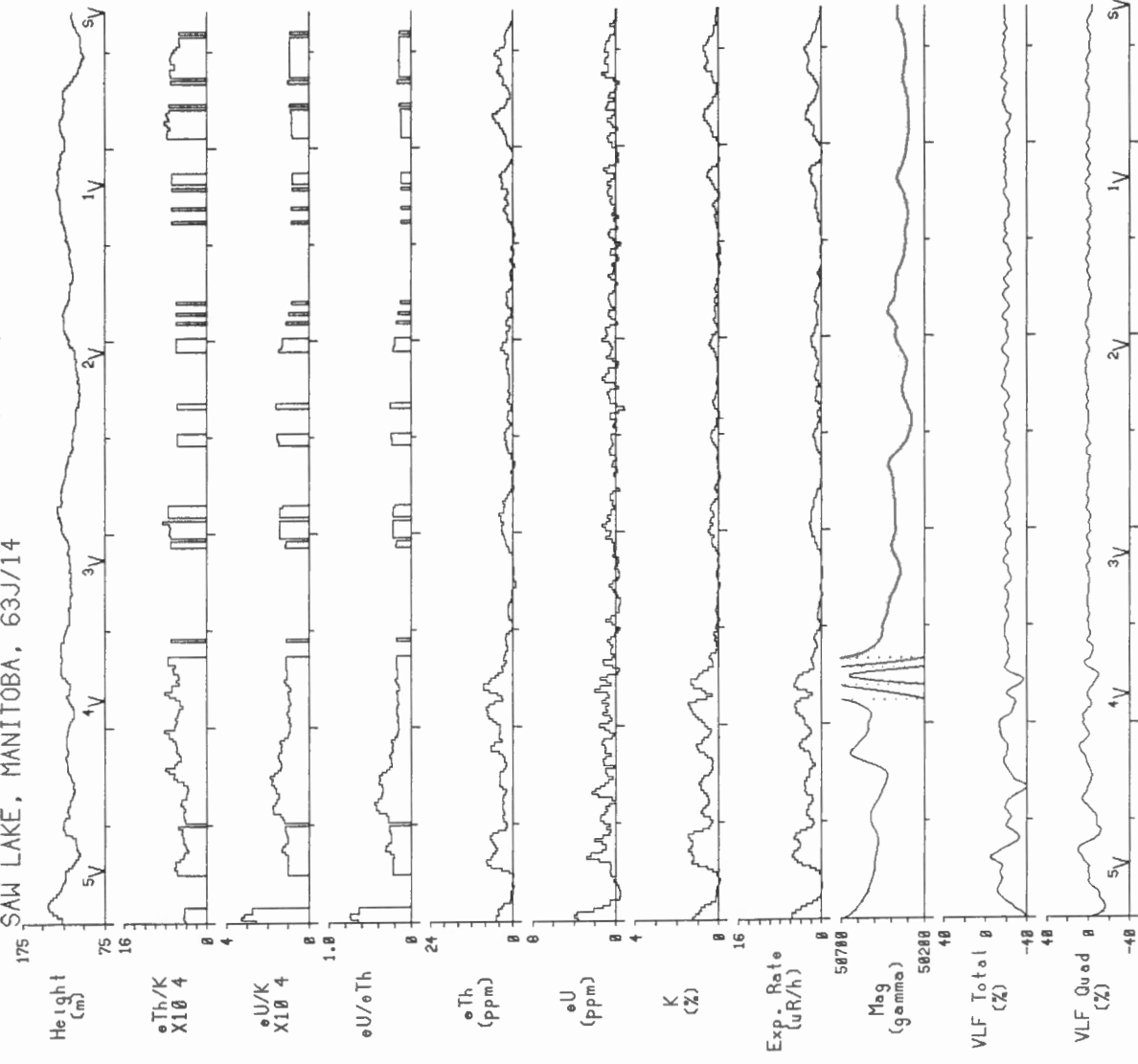


Snow Lake, Manitoba, 1990. (line spacing=500m)  
 SAW LAKE, MANITOBA, 63J/14



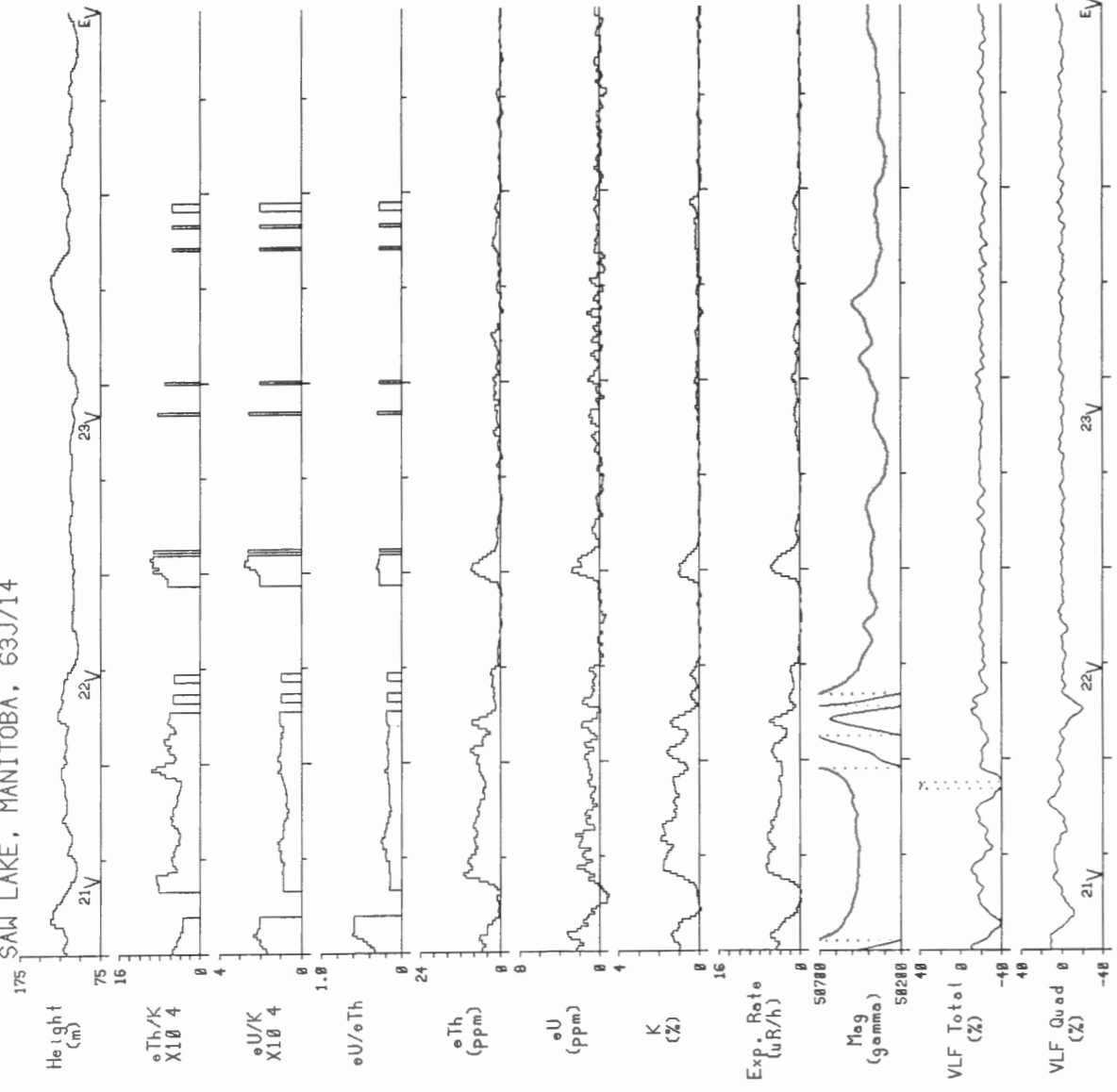
Line 46 | 2 km | Scale 1:150000

Snow Lake, Manitoba, 1990. (line spacing=500m)  
 SAW LAKE, MANITOBA, 63J/14



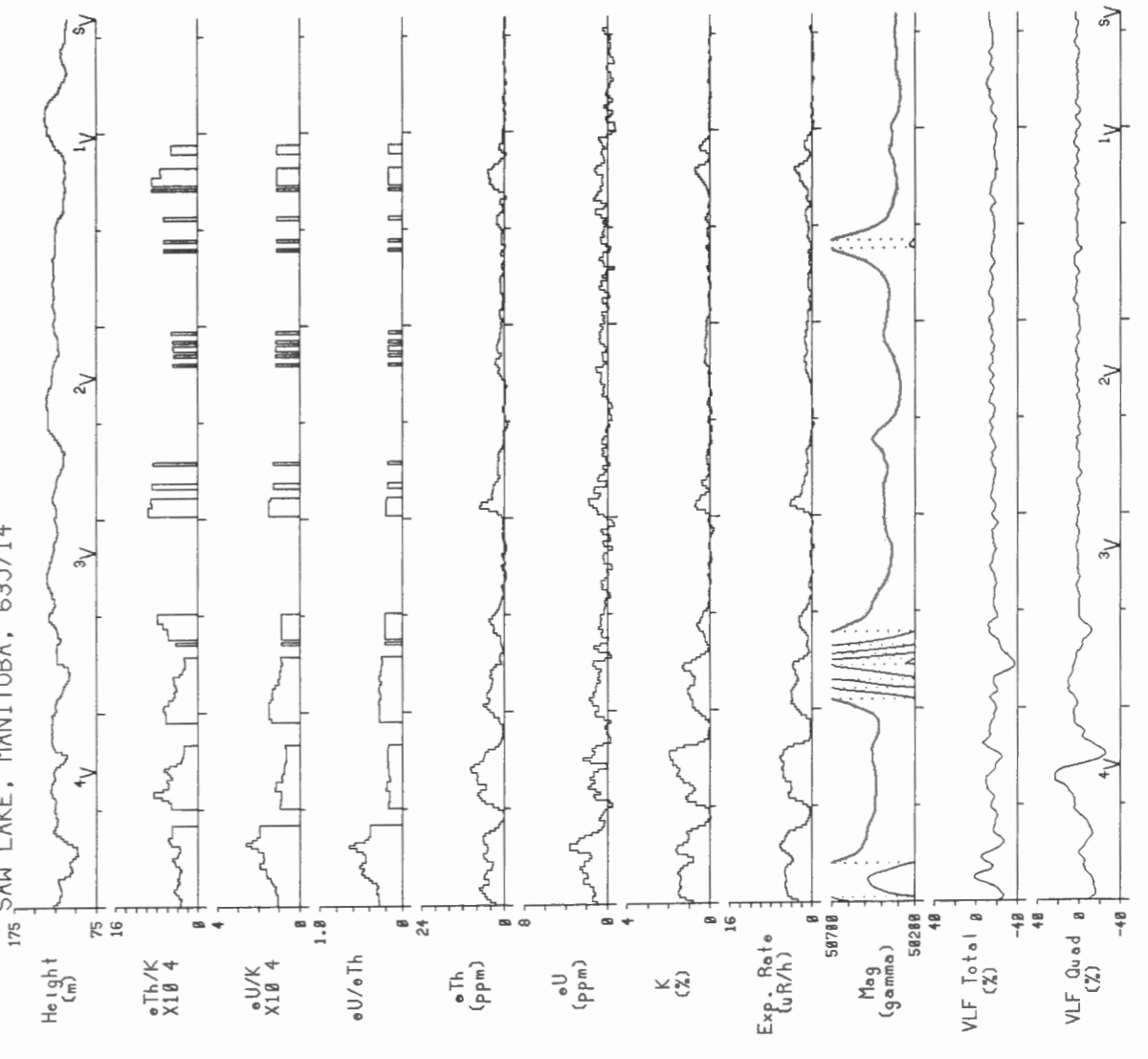
Line 47 | 2 km | Scale 1:150000

Snow Lake, Manitoba, 1990. (line spacing=500m)  
 SAW LAKE, MANITOBA, 63J/14



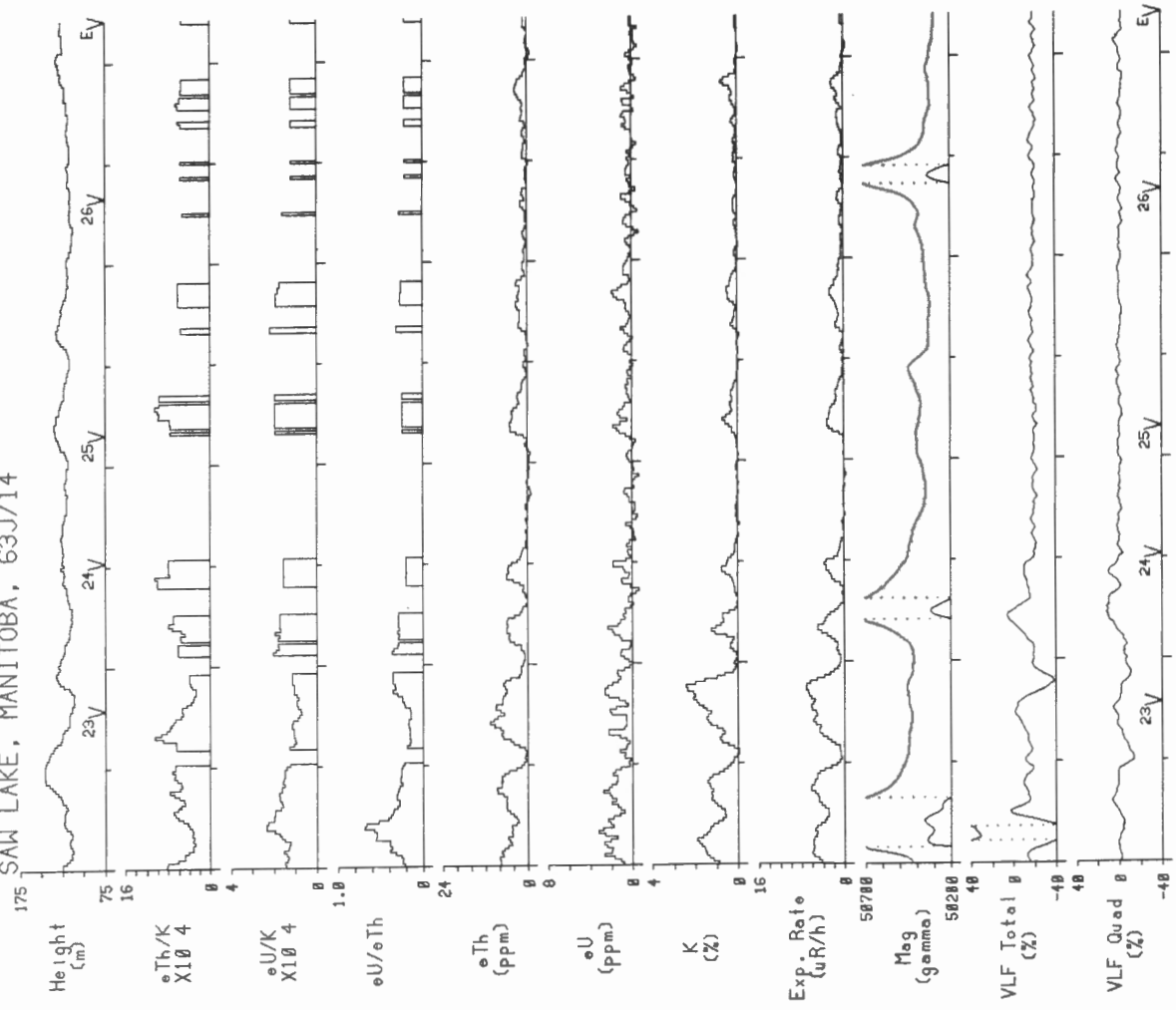
Line 48 | 2 km | Scale 1:150000

Snow Lake, Manitoba, 1990. (line spacing=500m)  
 SAW LAKE, MANITOBA, 63J/14



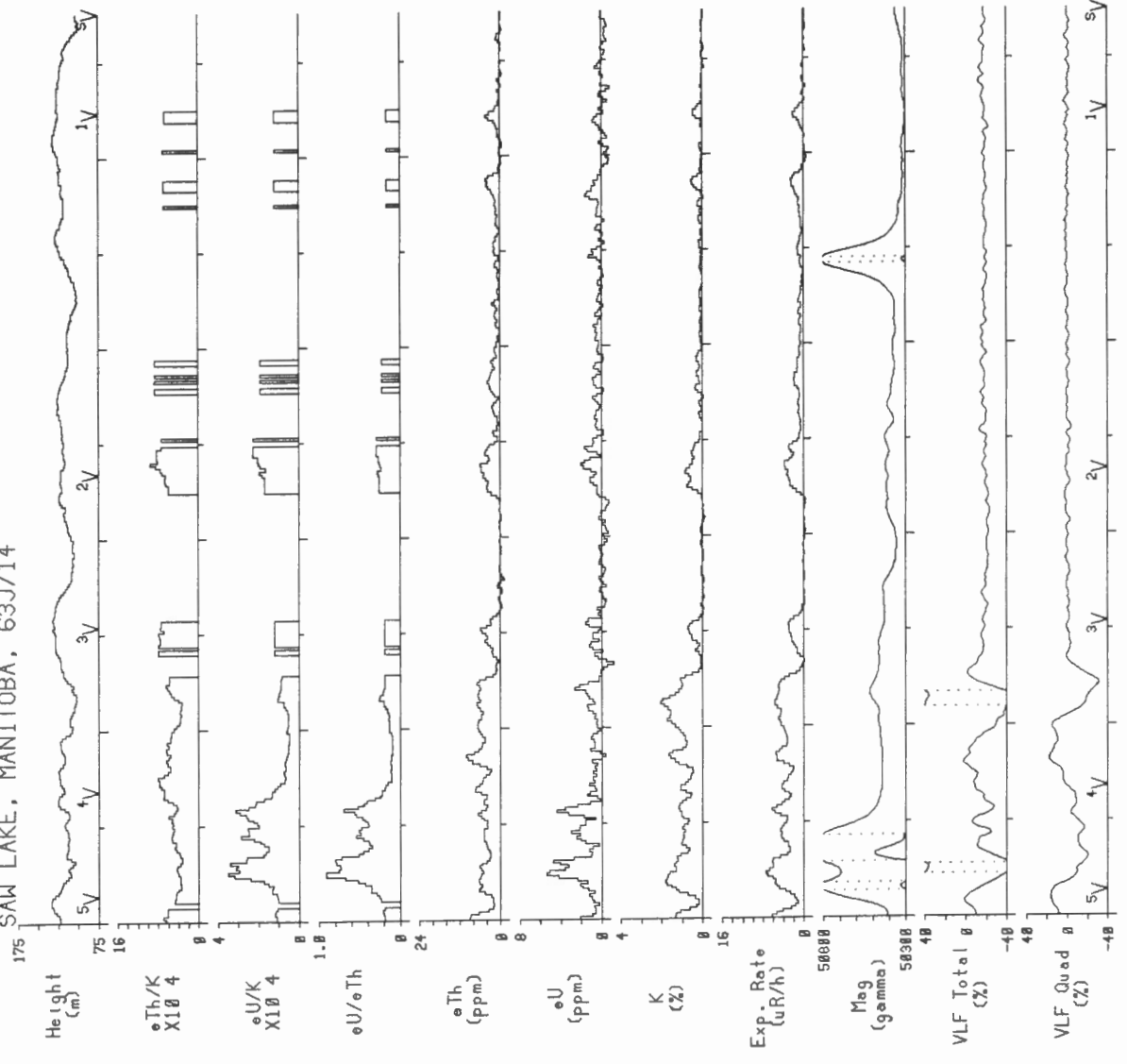
Line 49 | 2 km | Scale 1:150000

Snow Lake, Manitoba, 1990. (line spacing=500m)  
 SAW LAKE, MANITOBA, 63J/14



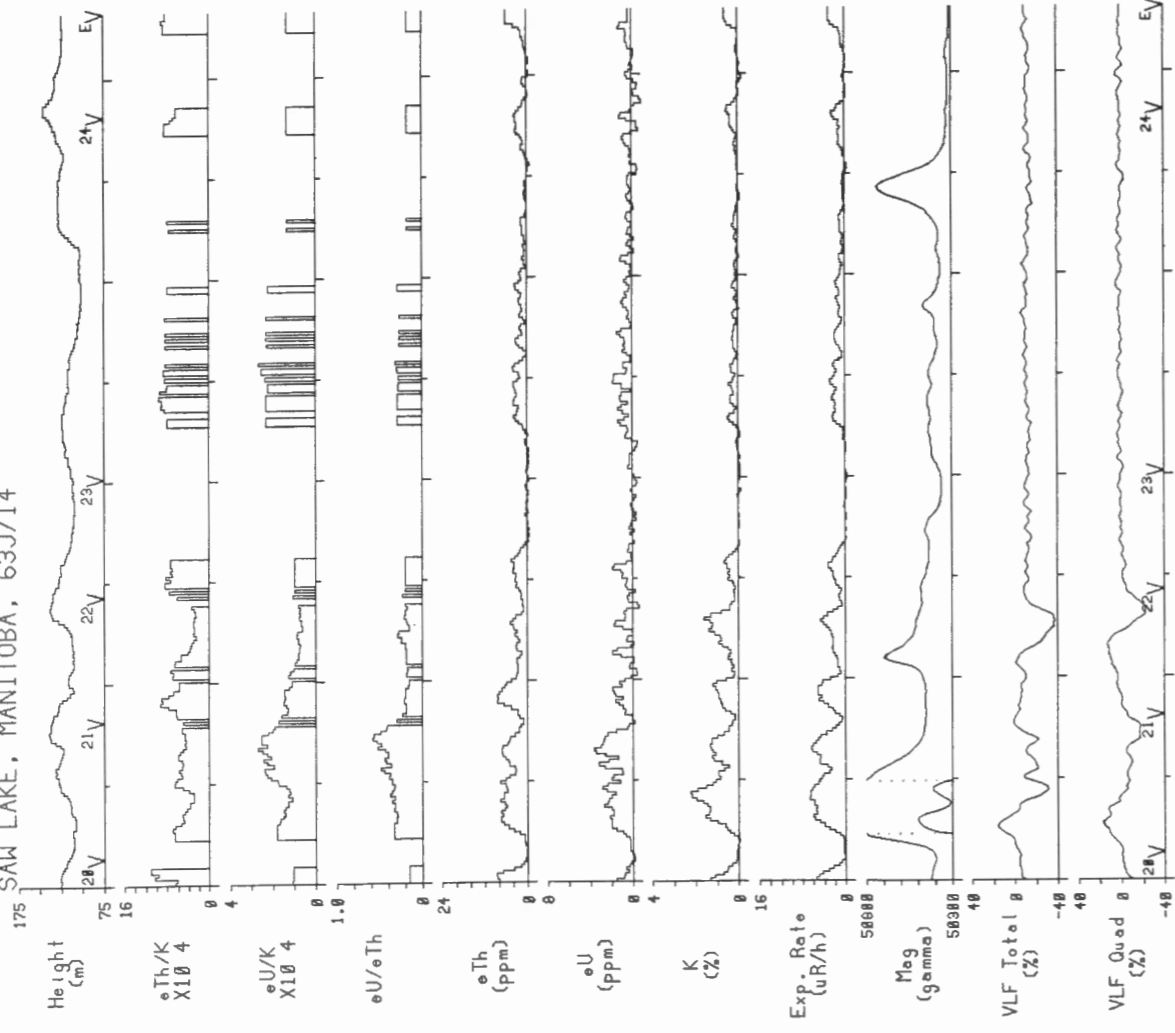
Line 50 | 2 km | Scale 1:150000

Snow Lake, Manitoba, 1990. (line spacing=500m)  
 SAW LAKE, MANITOBA, 63J/14



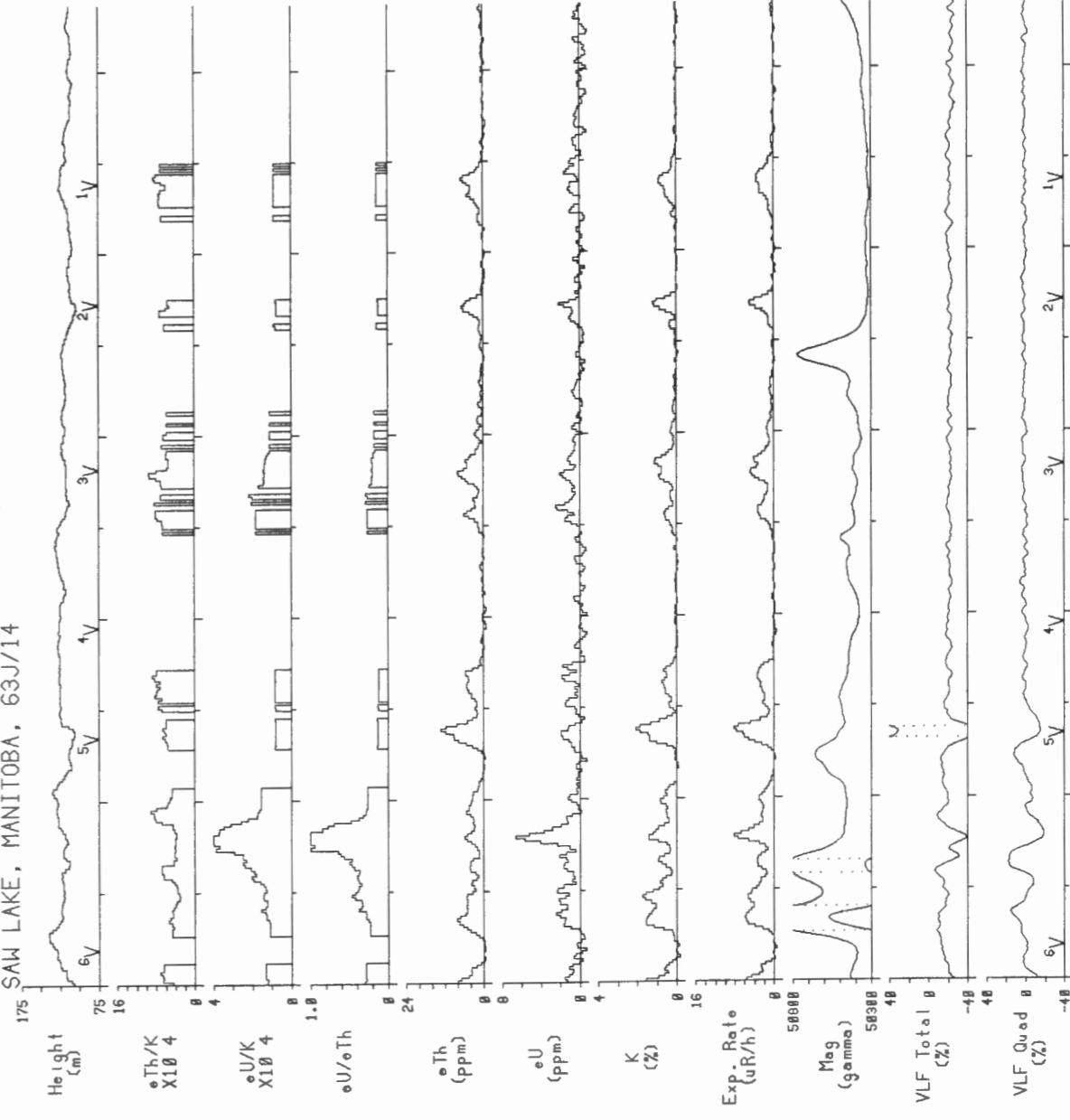
Line 51 | 2 km | Scale 1:150000

Snow Lake, Manitoba, 1990. (line spacing=500m)  
 SAW LAKE, MANITOBA, 63J/14



Line 52 | 2 km | Scale 1:150000

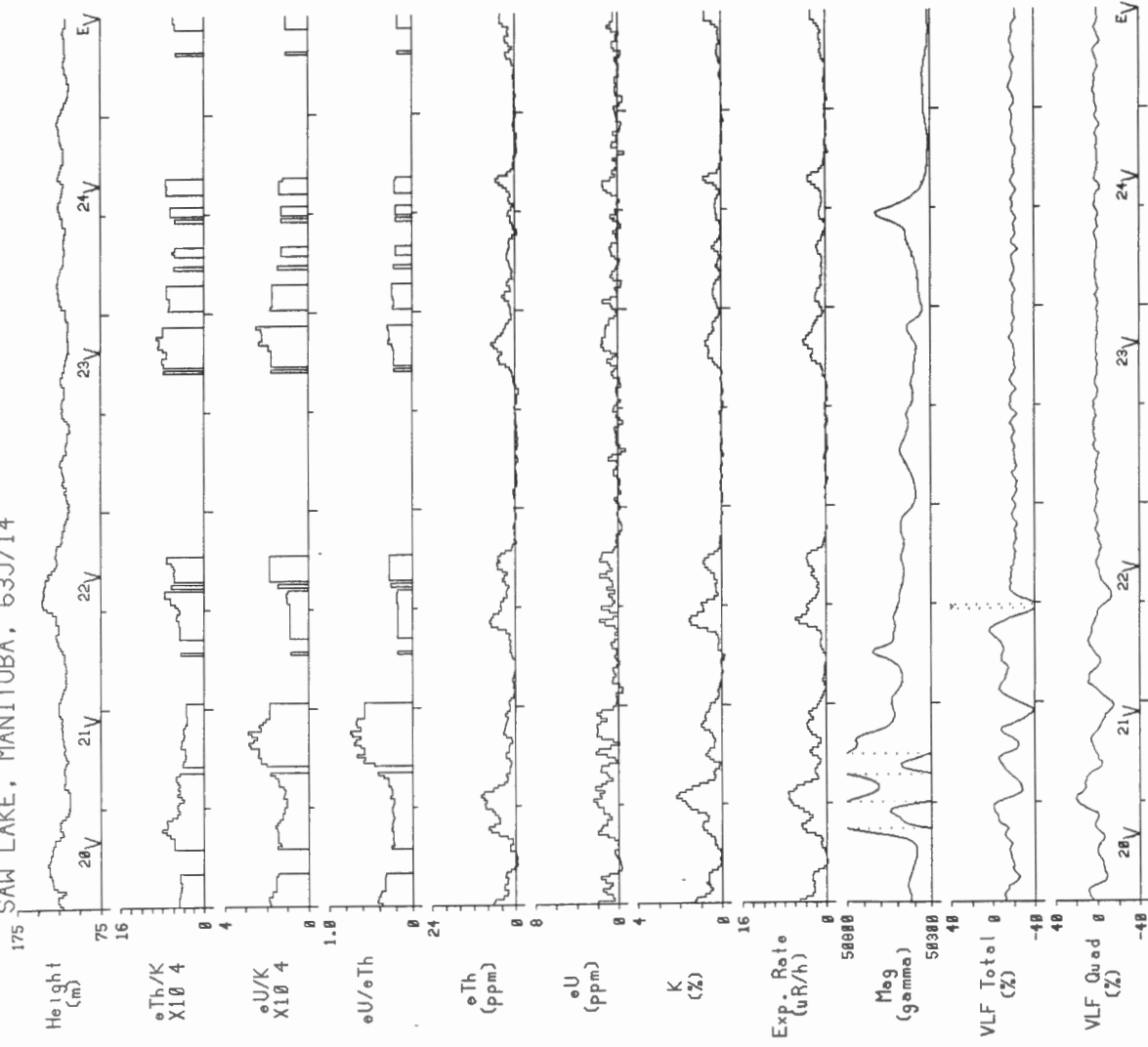
Snow Lake, Manitoba, 1990. (line spacing=500m)  
 SAW LAKE, MANITOBA, 63J/14



Line 53 | 2 km | Scale 1:150000

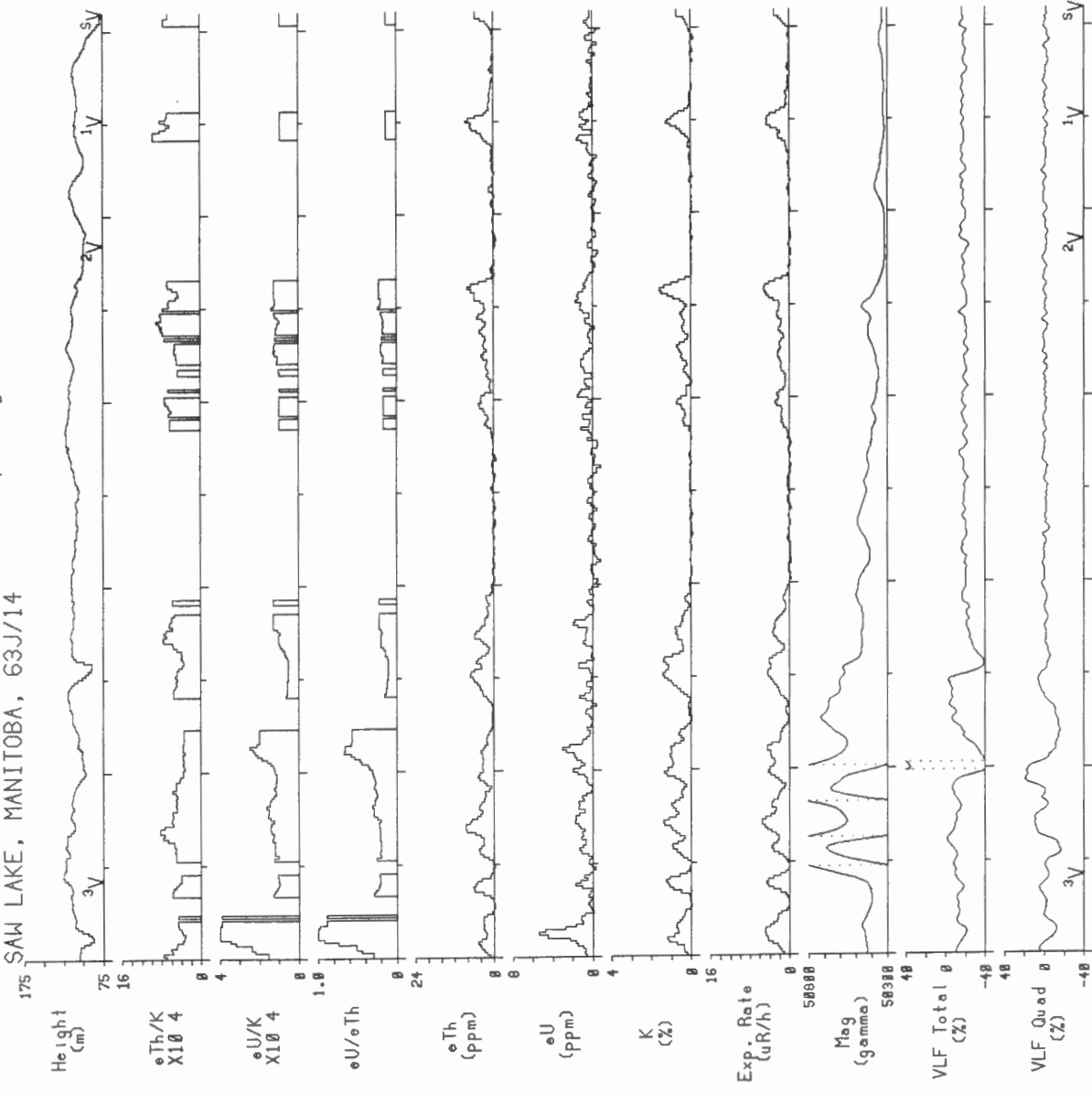


Snow Lake, Manitoba, 1990. (line spacing=500m)  
 SAW LAKE, MANITOBA, 63J/14



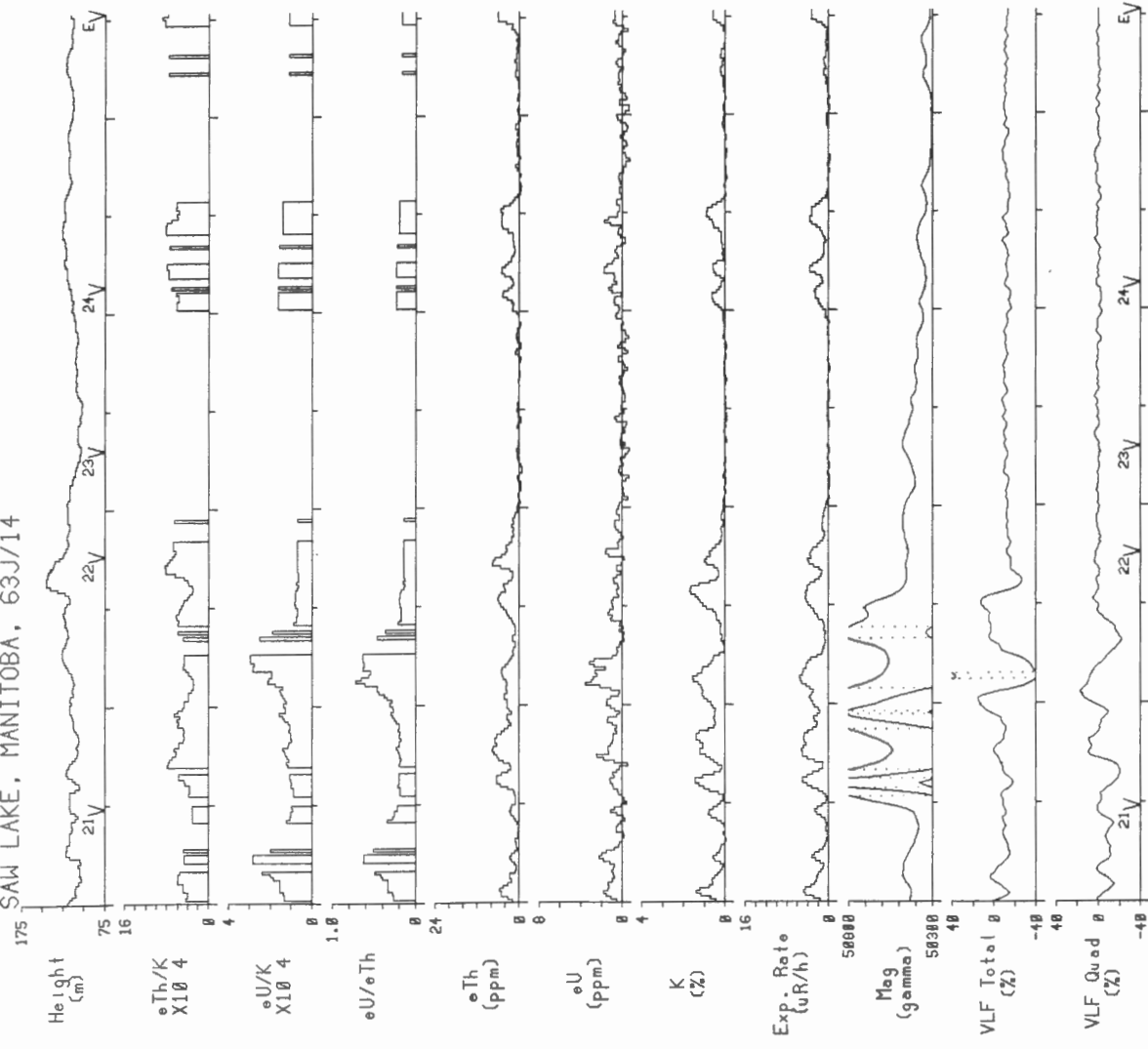
Line 54 | 2 km | Scale 1:150000

Snow Lake, Manitoba, 1990. (line spacing=500m)  
 SAW LAKE, MANITOBA, 63J/14



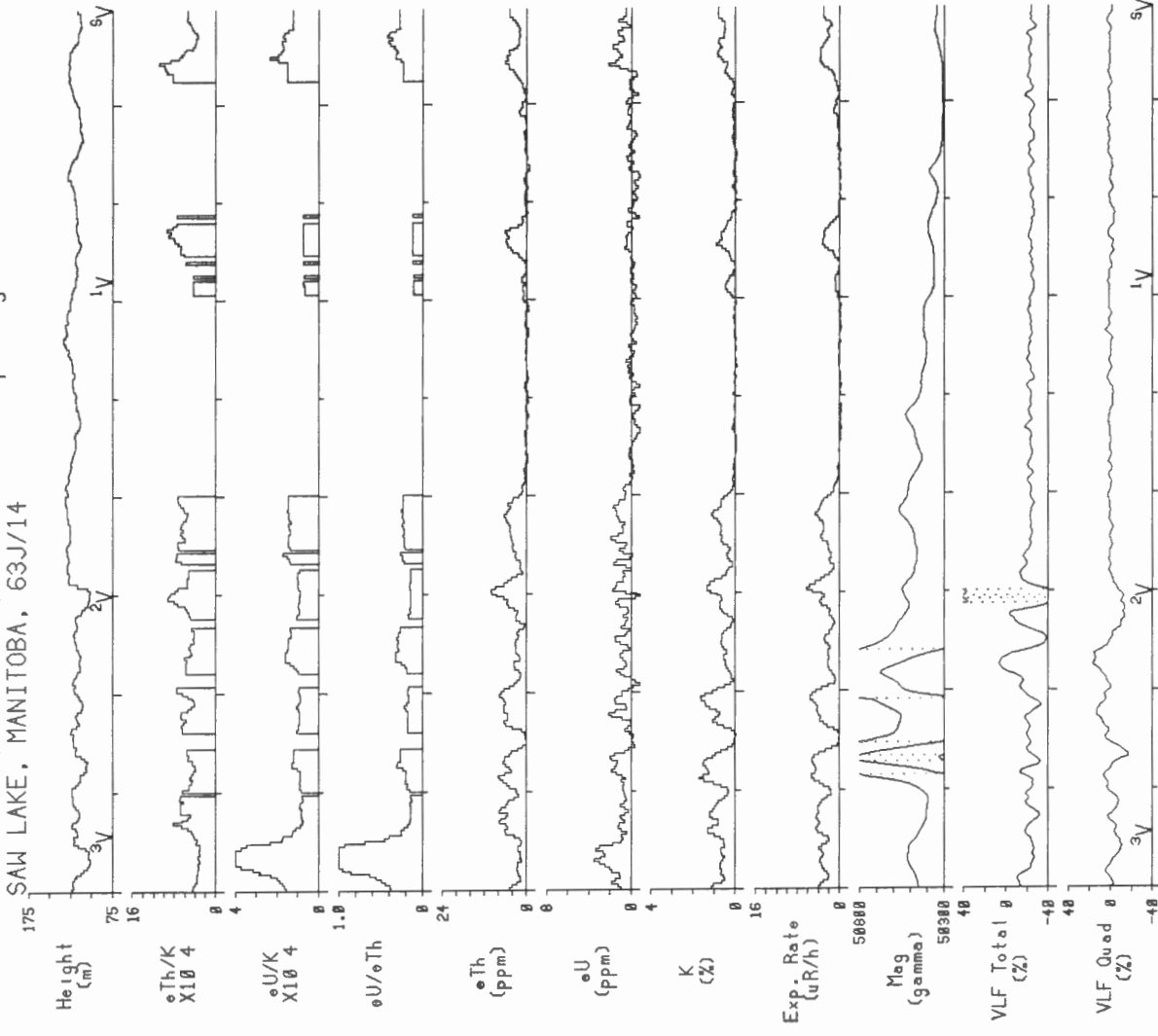
Line 55 | 2 km | Scale 1:150000

Snow Lake, Manitoba, 1990. (line spacing=500m)  
 SAW LAKE, MANITOBA, 63J/14



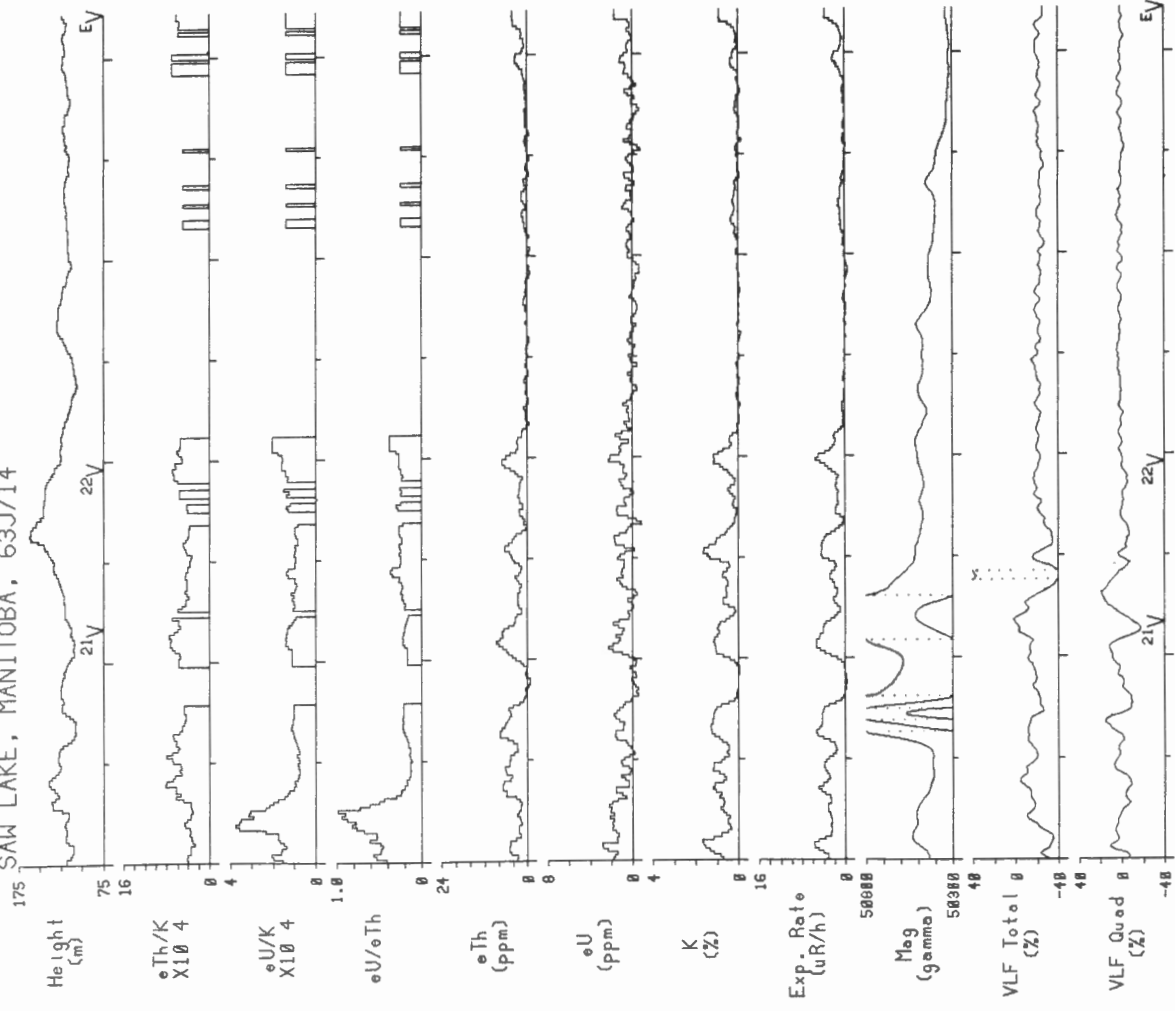
Line 56 | 2 km | Scale 1:150000

Snow Lake, Manitoba, 1990. (line spacing=500m)  
 SAW LAKE, MANITOBA, 63J/14



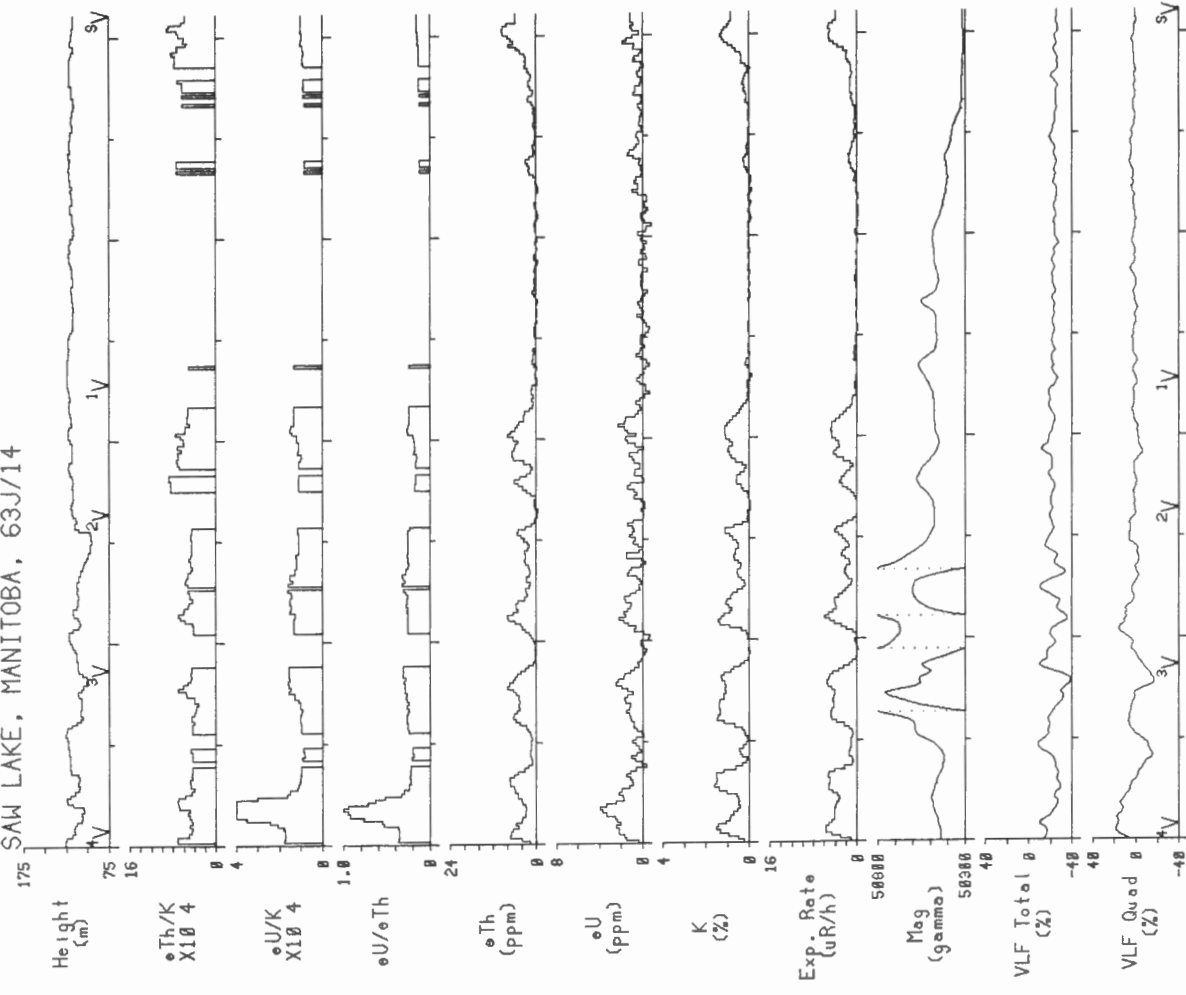
Line 57 | 2 km | Scale 1:150000

Snow Lake, Manitoba, 1990. (line spacing=500m)  
 SAW LAKE, MANITOBA, 63J/14



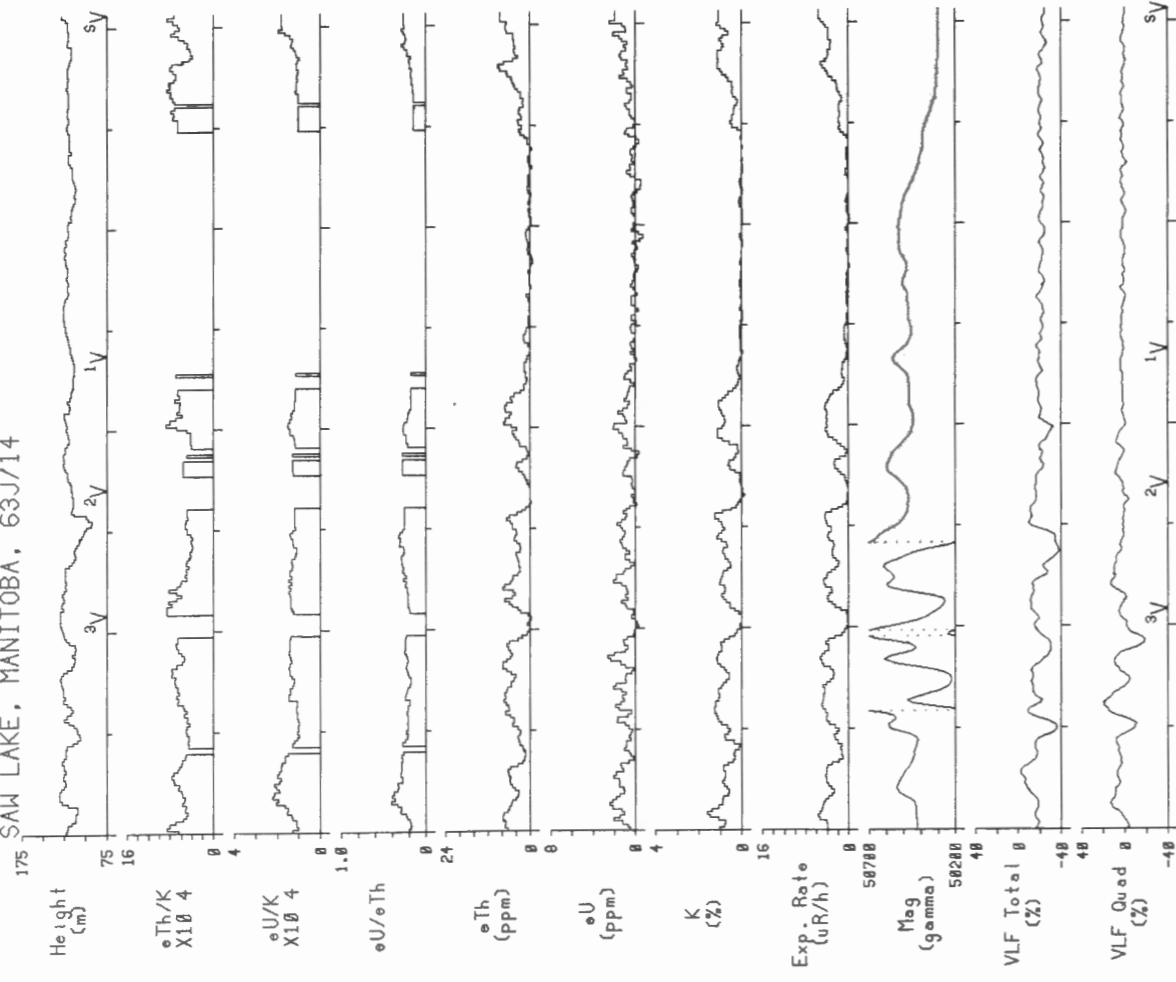
Line 58 | 2 km | Scale 1:150000

Snow Lake, Manitoba, 1990. (line spacing=500m)  
 SAW LAKE, MANITOBA, 63J/14



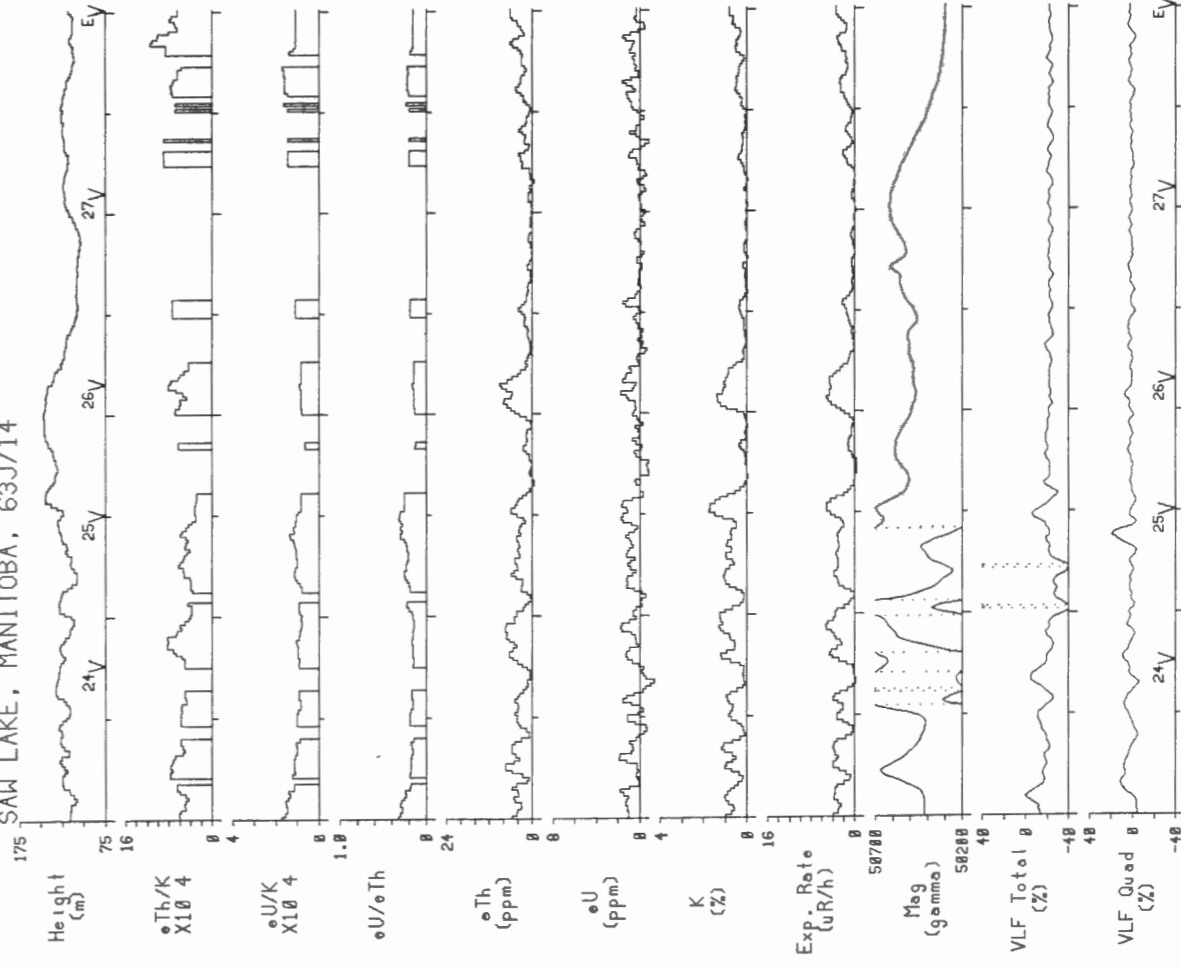
Line 59 | 2 km | Scale 1:150000

Snow Lake, Manitoba, 1990. (line spacing=500m)  
 SAW LAKE, MANITOBA, 63J/14



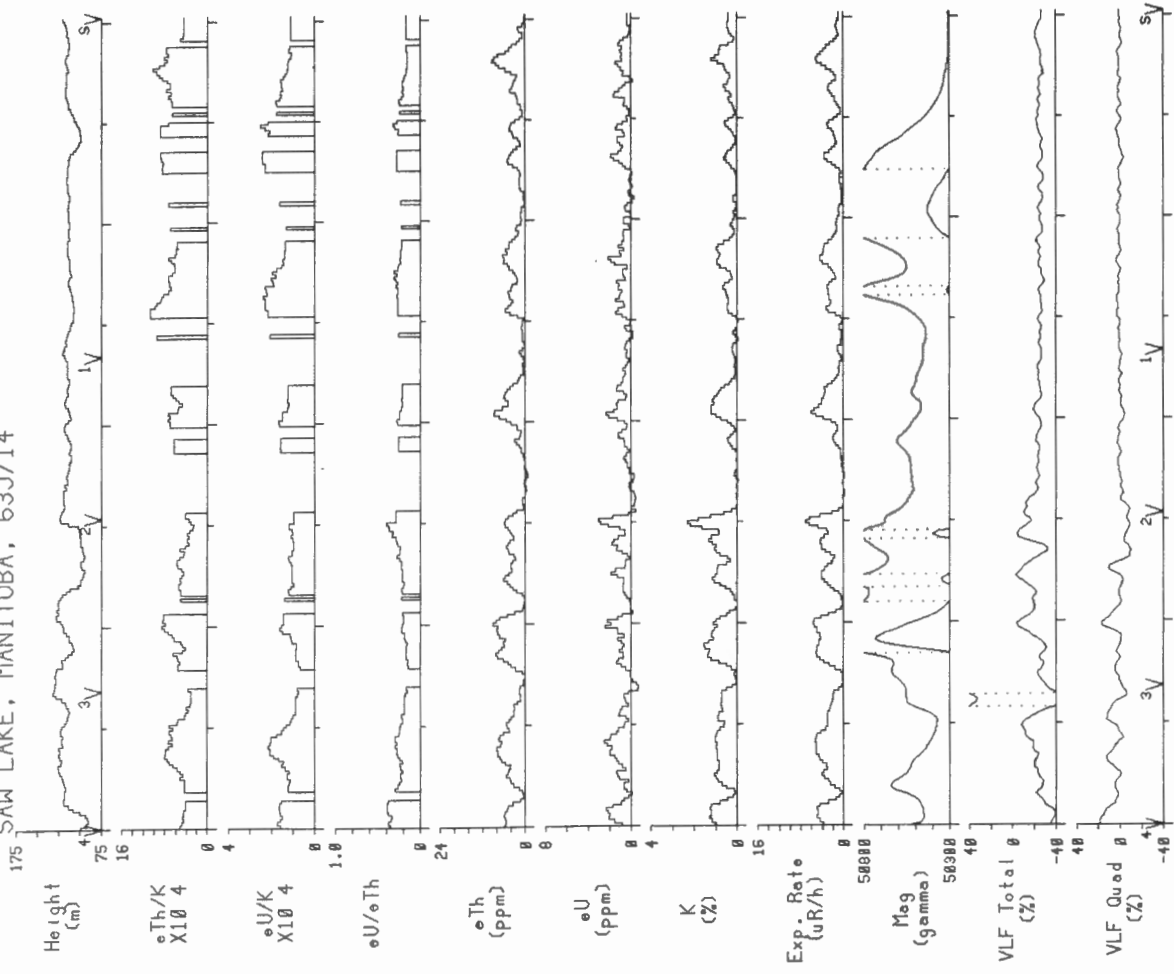
Line 60 | 2 km | Scale 1:150000

Snow Lake, Manitoba, 1990. (line spacing=500m)  
 SAW LAKE, MANITOBA, 63J/14



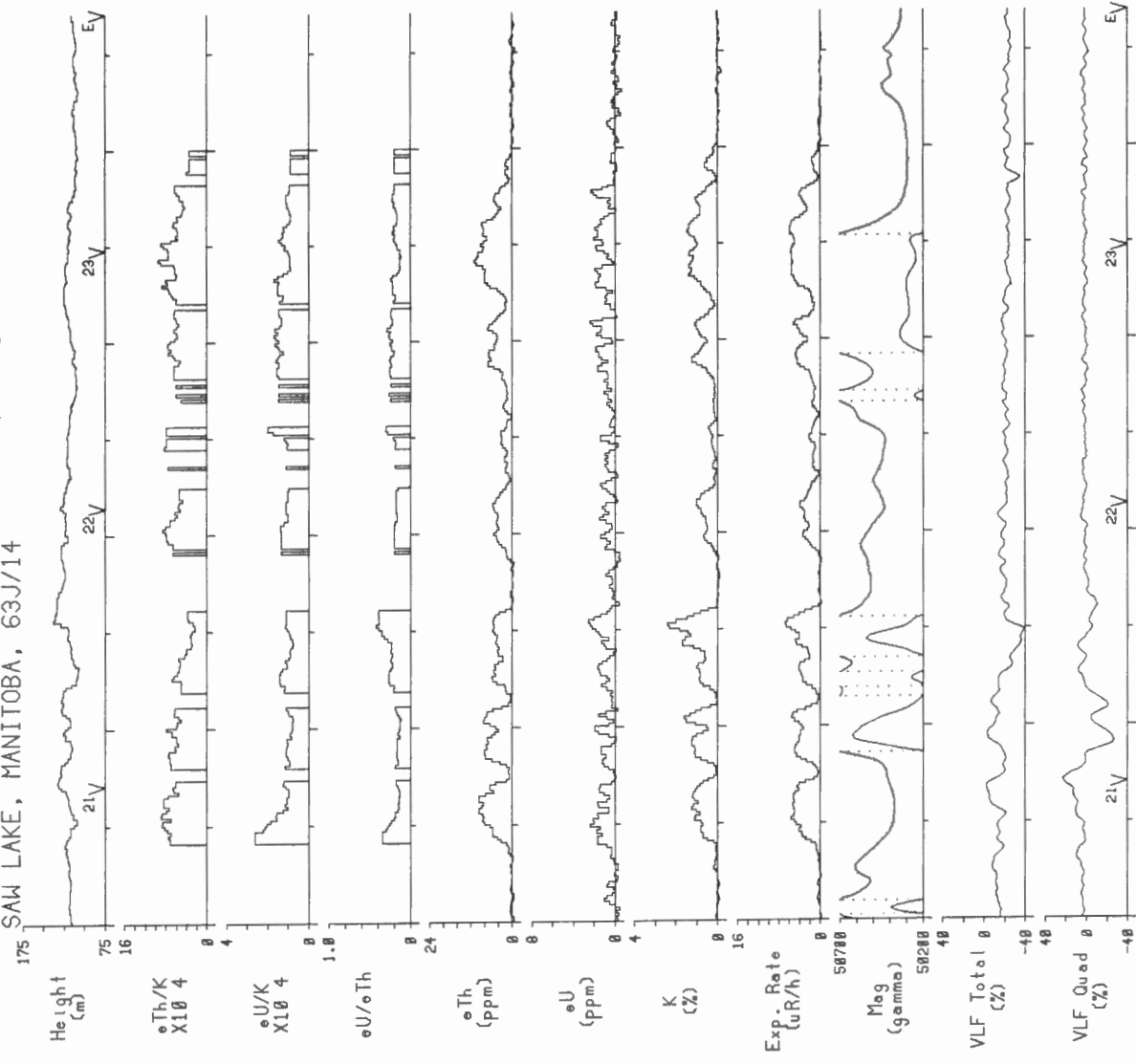
Line 61 | 2 km | Scale 1:150000

Snow Lake, Manitoba, 1990. (line spacing=500m)  
 SAW LAKE, MANITOBA, 63J/14



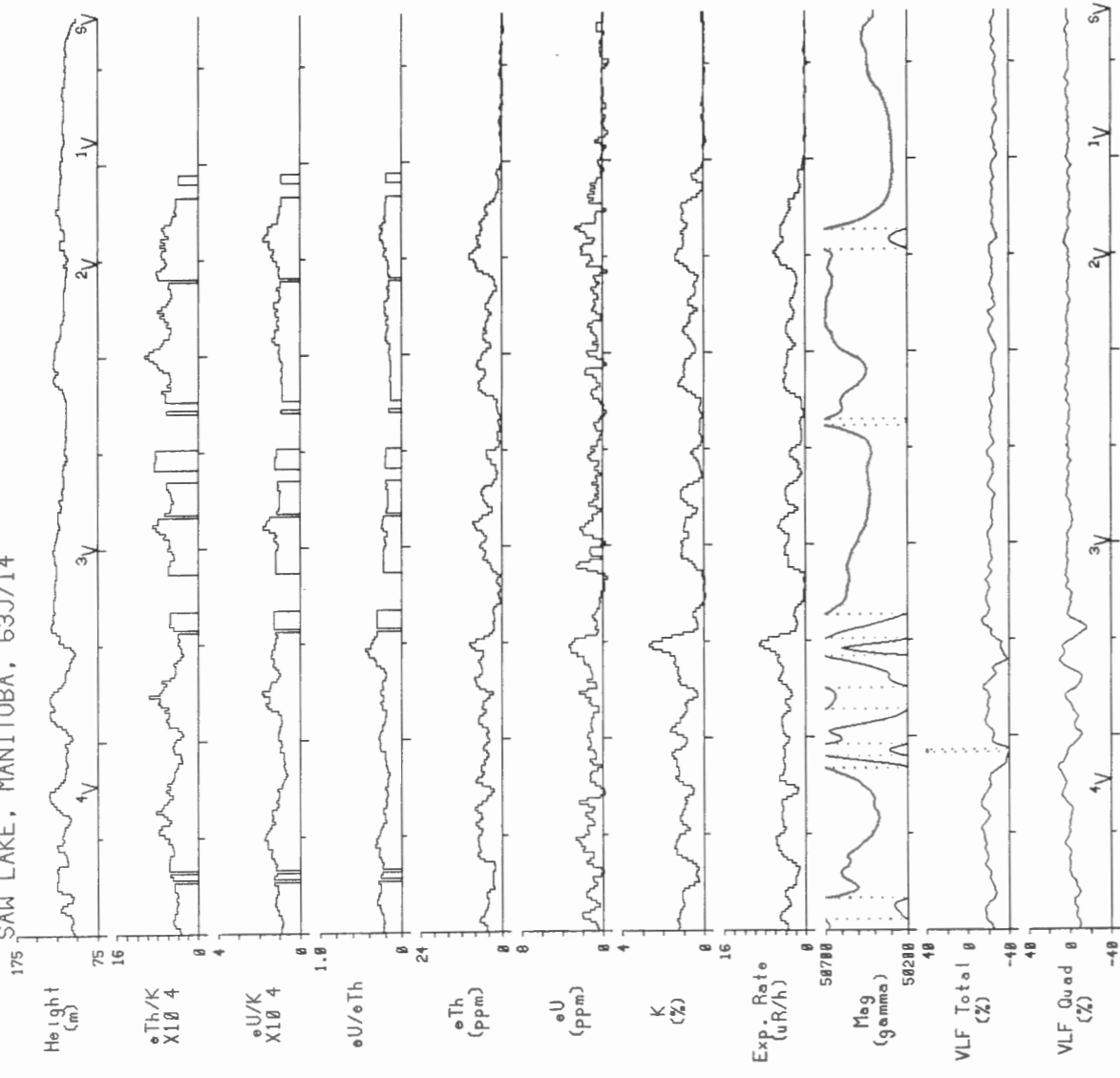
Line 62 | 2 km | Scale 1:150000

Snow Lake, Manitoba, 1990. (line spacing=500m)  
 SAW LAKE, MANITOBA, 63J/14



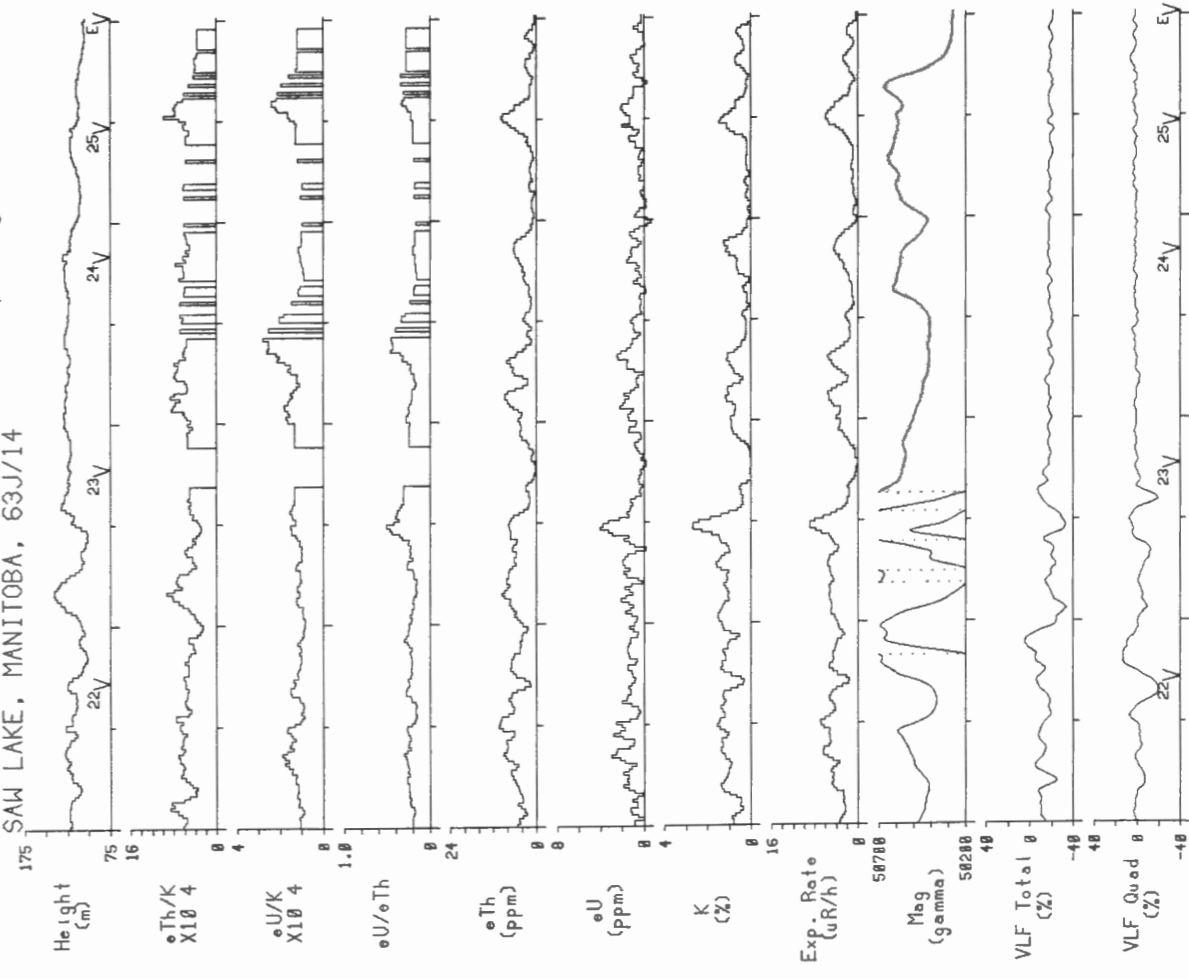
Line 63 | 2 km | Scale 1:150000

Snow Lake, Manitoba, 1990. (line spacing=500m)  
 SAW LAKE, MANITOBA, 63J/14




Line 64 | 2 km | Scale 1:150000

Snow Lake, Manitoba, 1990. (line spacing=500m)  
 SAW LAKE, MANITOBA, 63J/14




Line 65 | 2 km | Scale 1:150000

Snow Lake, Manitoba, 1990. (line spacing=500m)  
TRAMPING LAKE, MANITOBA, 63K/9




Line 39 | 2 km | Scale 1:150000

Snow Lake, Manitoba, 1990. (line spacing=500m)  
TRAMPING LAKE, MANITOBA, 63K/9




Line 40 | 2 km | Scale 1:150000

Snow Lake, Manitoba, 1990. (line spacing=500m)  
TRAMPING LAKE, MANITOBA, 63K/9




Snow Lake, Manitoba, 1990. (line spacing=500m)  
TRAMPING LAKE, MANITOBA, 63K/9






Snow Lake, Manitoba, 1990. (line spacing=500m)  
TRAMPING LAKE, MANITOBA, 63K/9




Line 43 | 2 km | Scale 1:150000

Snow Lake, Manitoba, 1990. (line spacing=500m)  
TRAMPING LAKE, MANITOBA, 63K/9




Line 44 | 2 km | Scale 1:150000

Snow Lake, Manitoba, 1990. (line spacing=500m)  
TRAMPING LAKE, MANITOBA, 63K/9



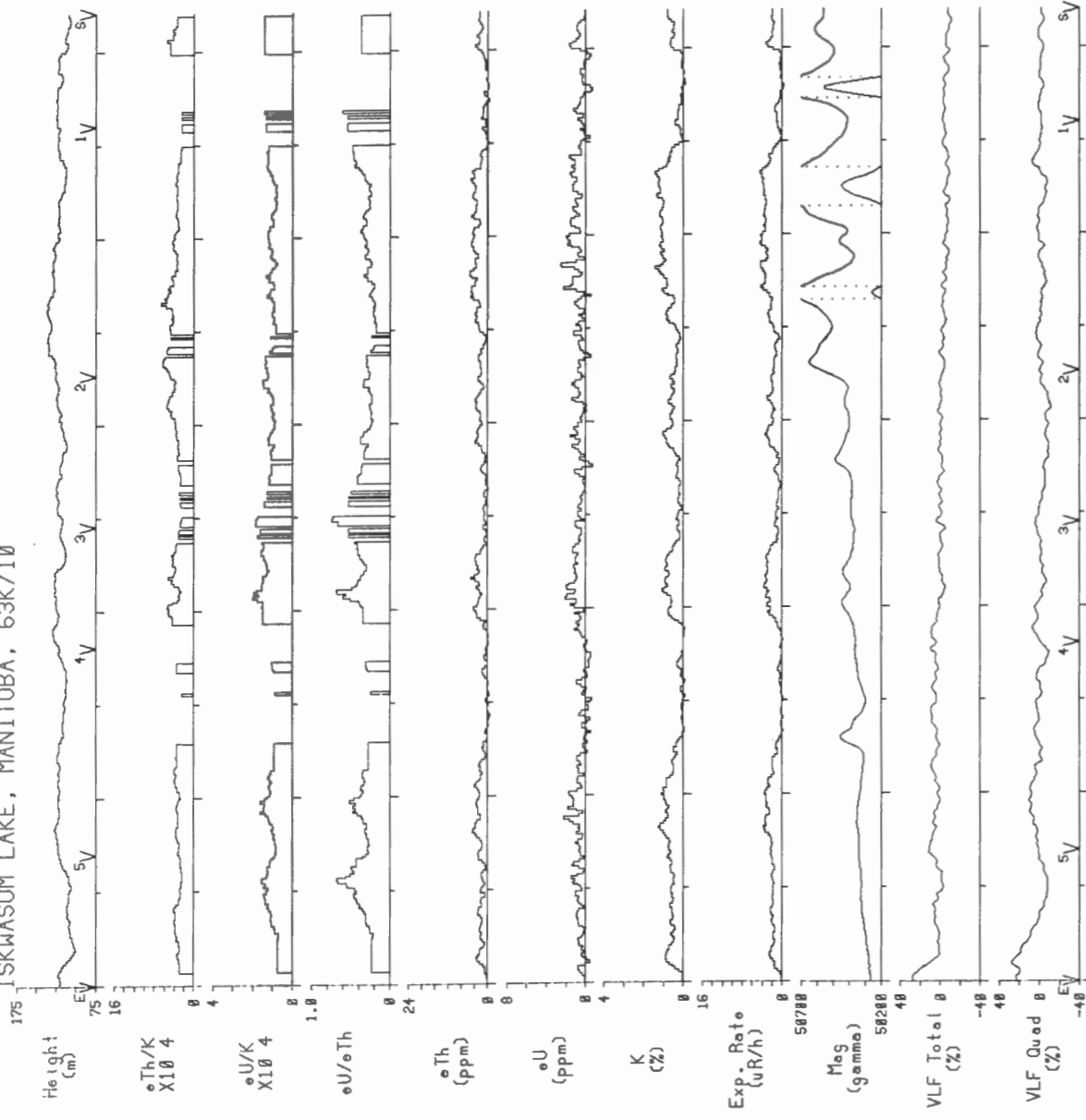
Line 45 | 2 km | Scale 1:150000

Snow Lake, Manitoba, 1990. (line spacing=500m)  
TRAMPING LAKE, MANITOBA, 63K/9



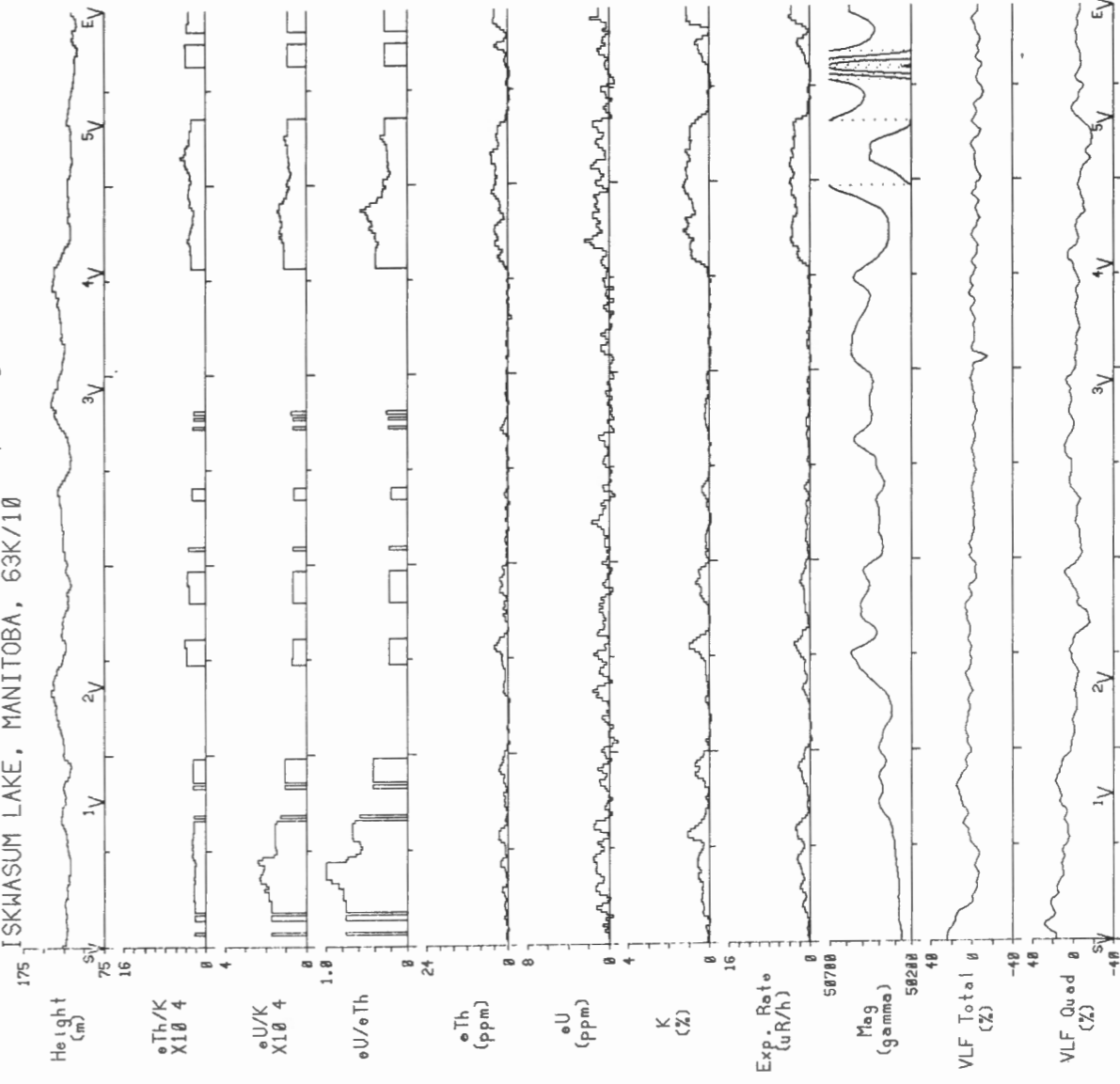
Line 46 | 2 km | Scale 1:150000

Snow Lake, Manitoba, 1990. (line spacing=500m)  
ISKWASUM LAKE, MANITOBA, 63K/10



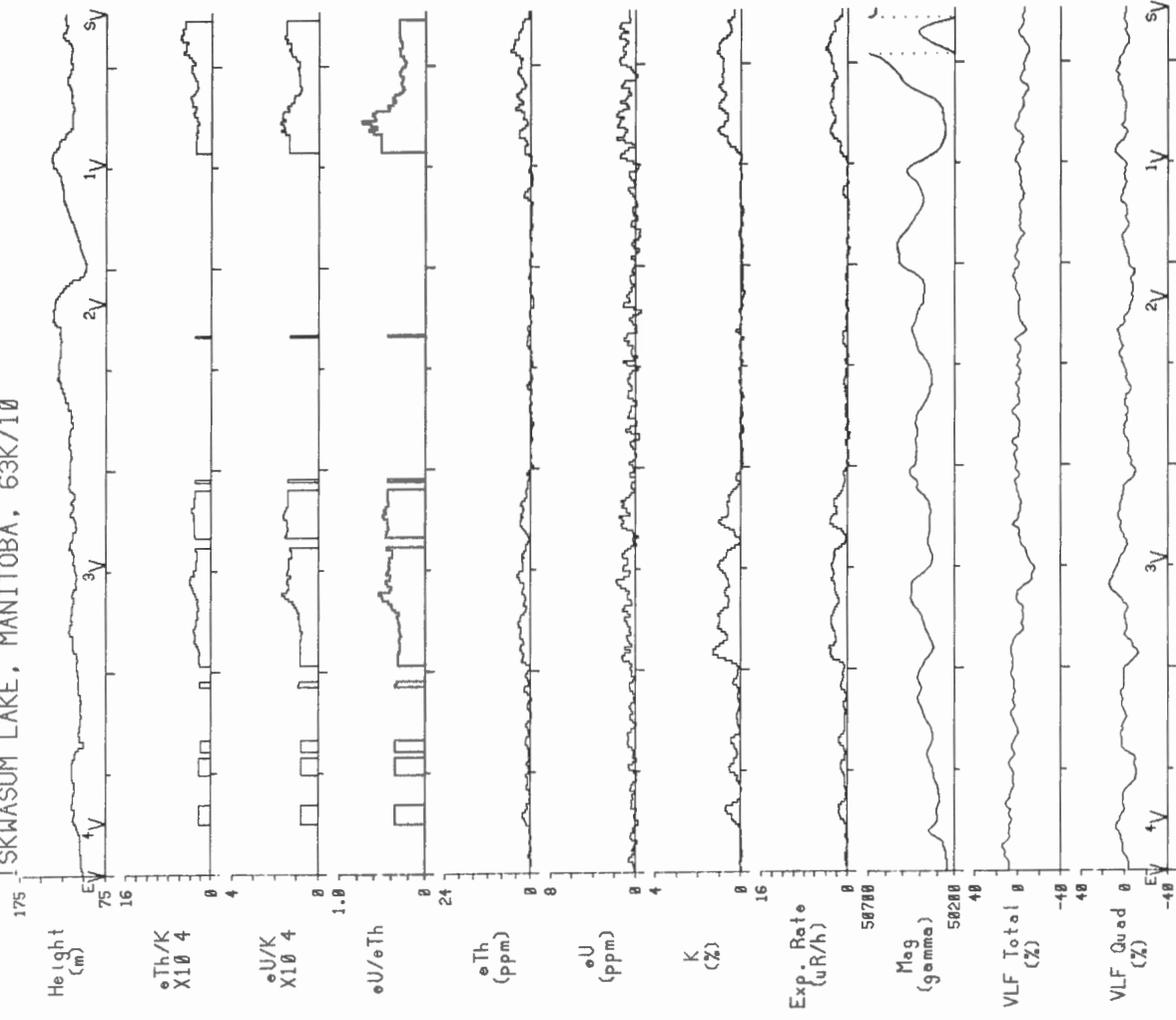
Line 9 | 2 km | Scale 1:150000

Snow Lake, Manitoba, 1990. (line spacing=500m)  
ISKWASUM LAKE, MANITOBA, 63K/10

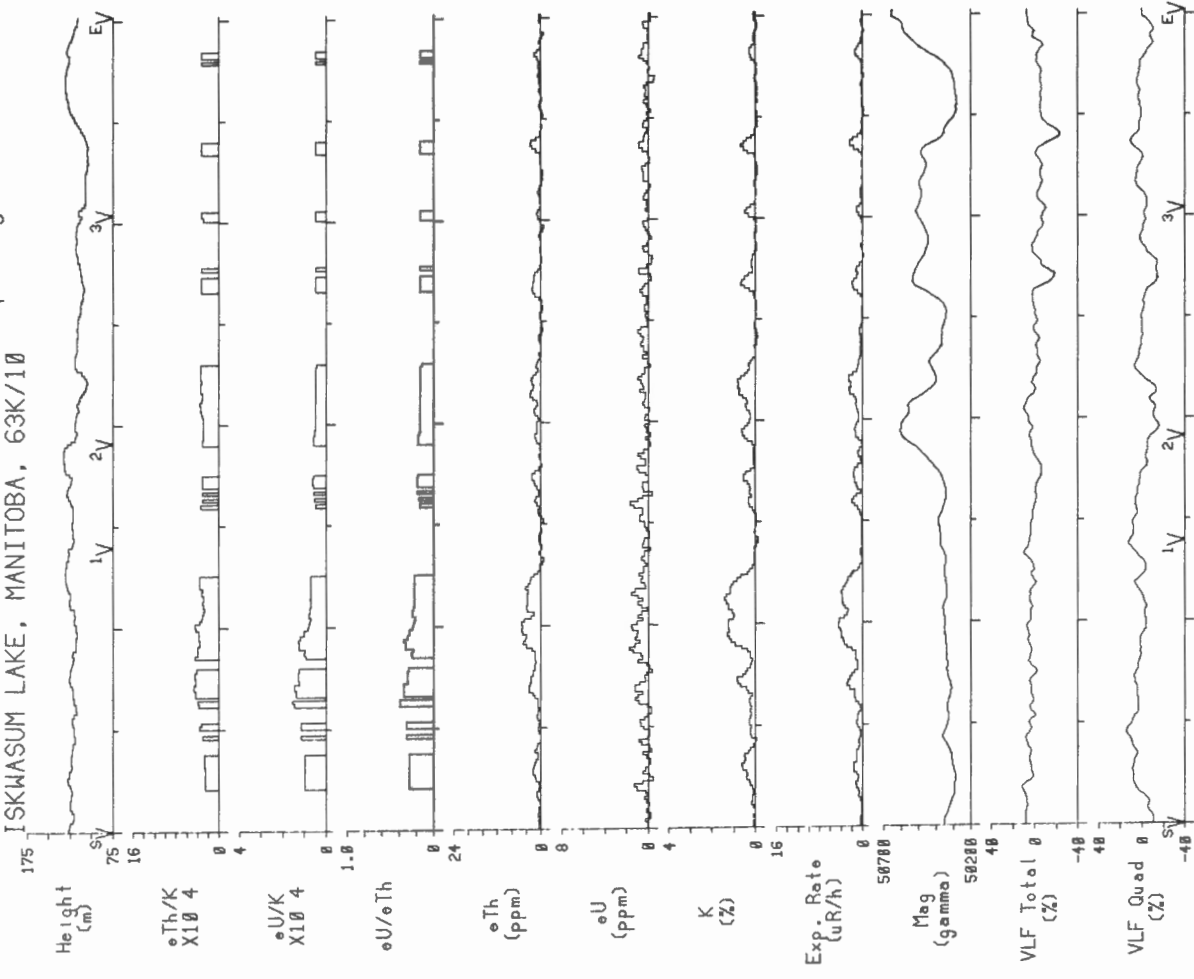


Line 10 | 2 km | Scale 1:150000

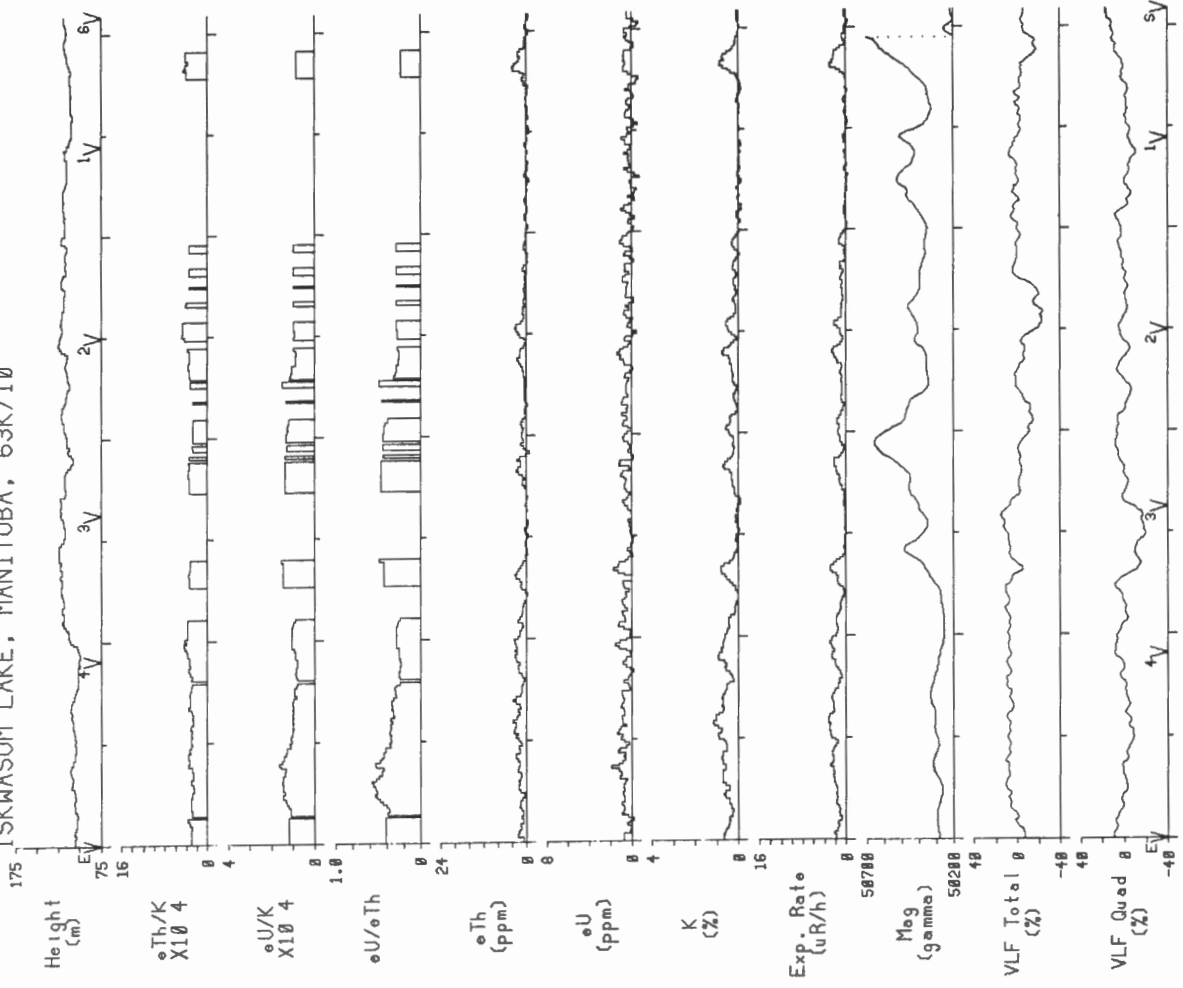
Snow Lake, Manitoba, 1990. (line spacing=500m)  
ISKWASUM LAKE, MANITOBA, 63K/10



Snow Lake, Manitoba, 1990. (line spacing=500m)  
ISKWASUM LAKE, MANITOBA, 63K/10

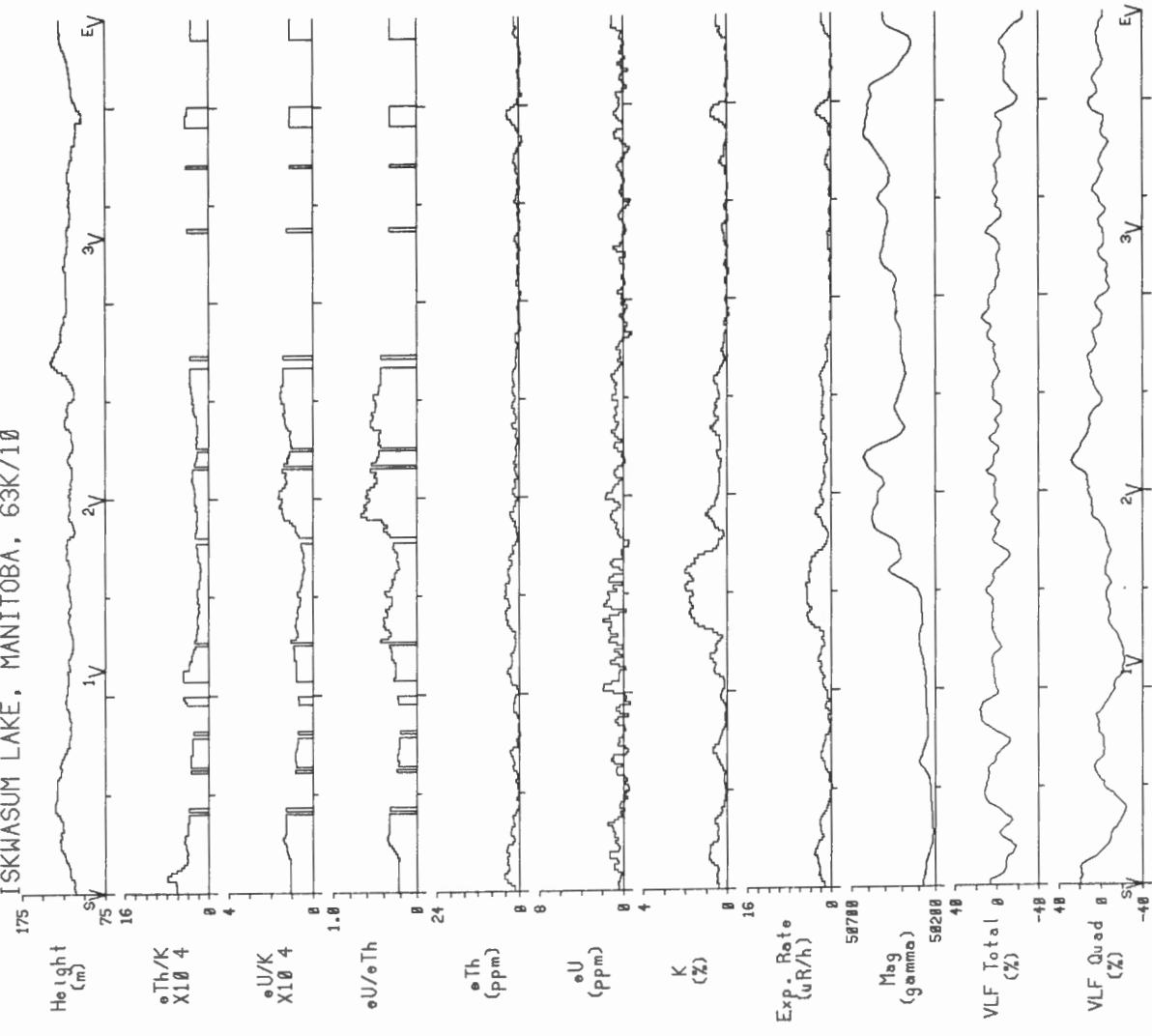


Snow Lake, Manitoba, 1990. (line spacing=500m)  
ISKWASUM LAKE, MANITOBA, 63K/10



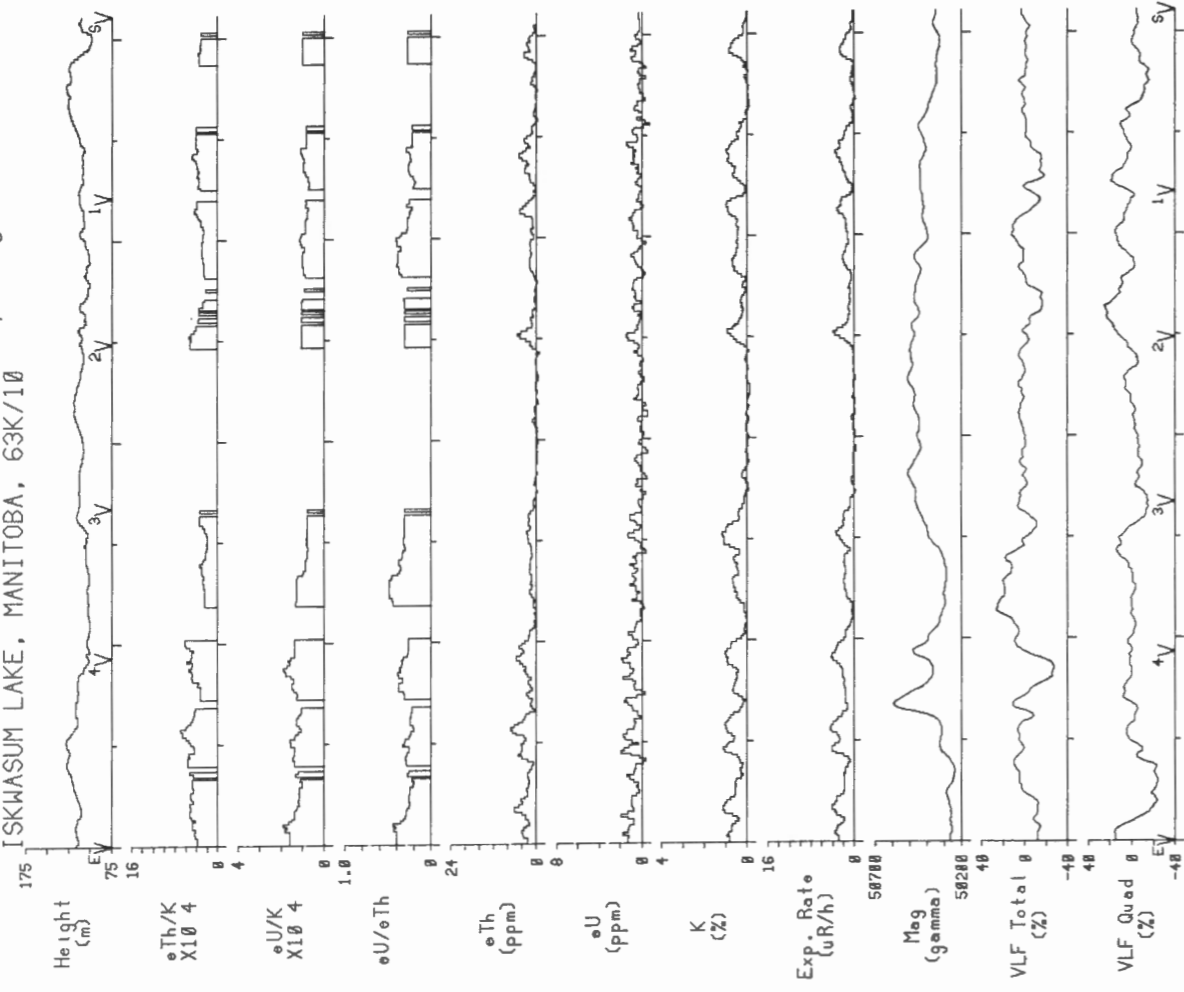
Line 13 | 2 km | Scale 1:150000

Snow Lake, Manitoba, 1990. (line spacing=500m)  
ISKWASUM LAKE, MANITOBA, 63K/10



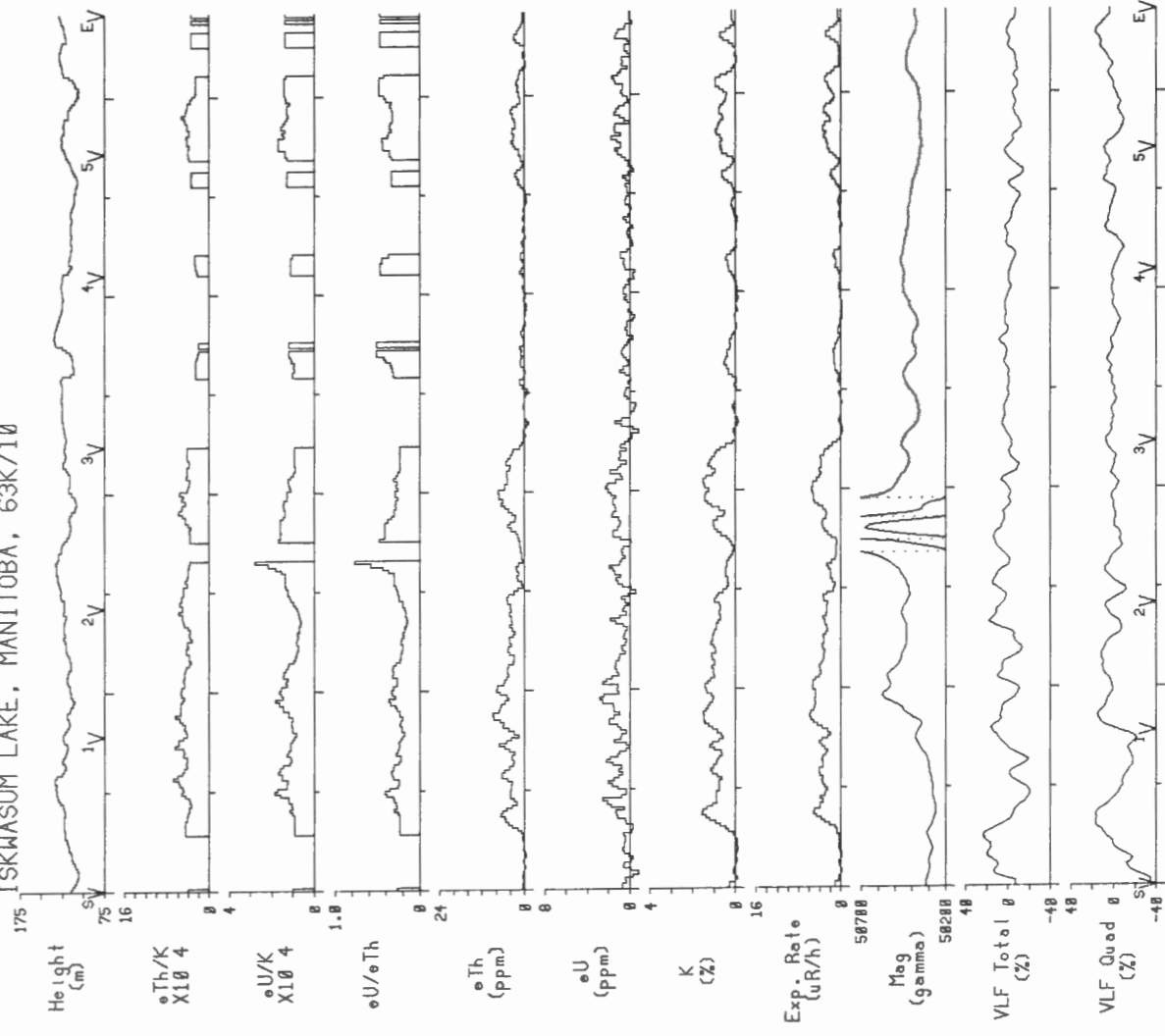
Line 14 | 2 km | Scale 1:150000

Snow Lake, Manitoba, 1990. (line spacing=500m)  
ISKWASUM LAKE, MANITOBA, 63K/10



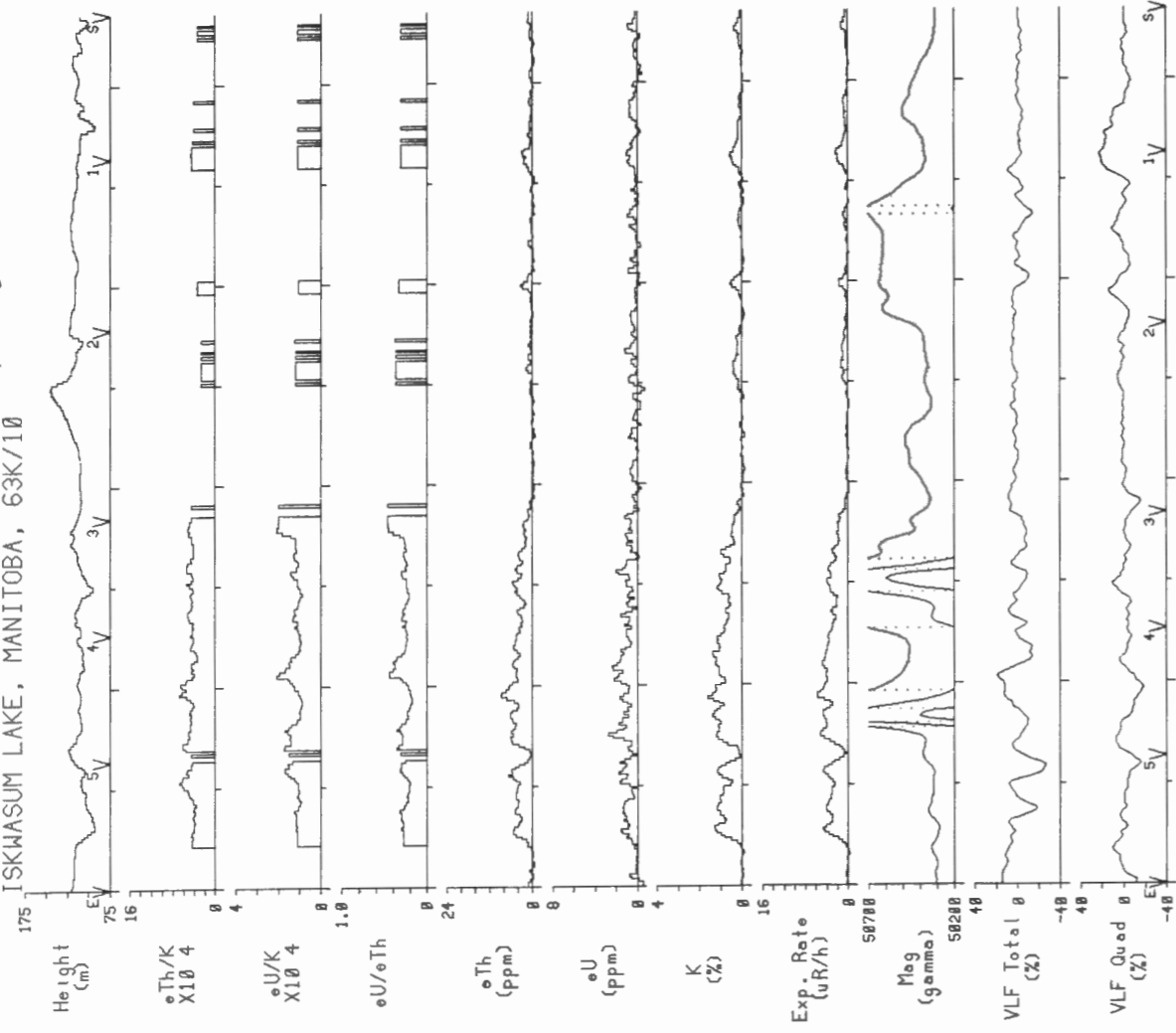
Line 15 | 2 km | Scale 1:150000

Snow Lake, Manitoba, 1990. (line spacing=500m)  
ISKWASUM LAKE, MANITOBA, 63K/10



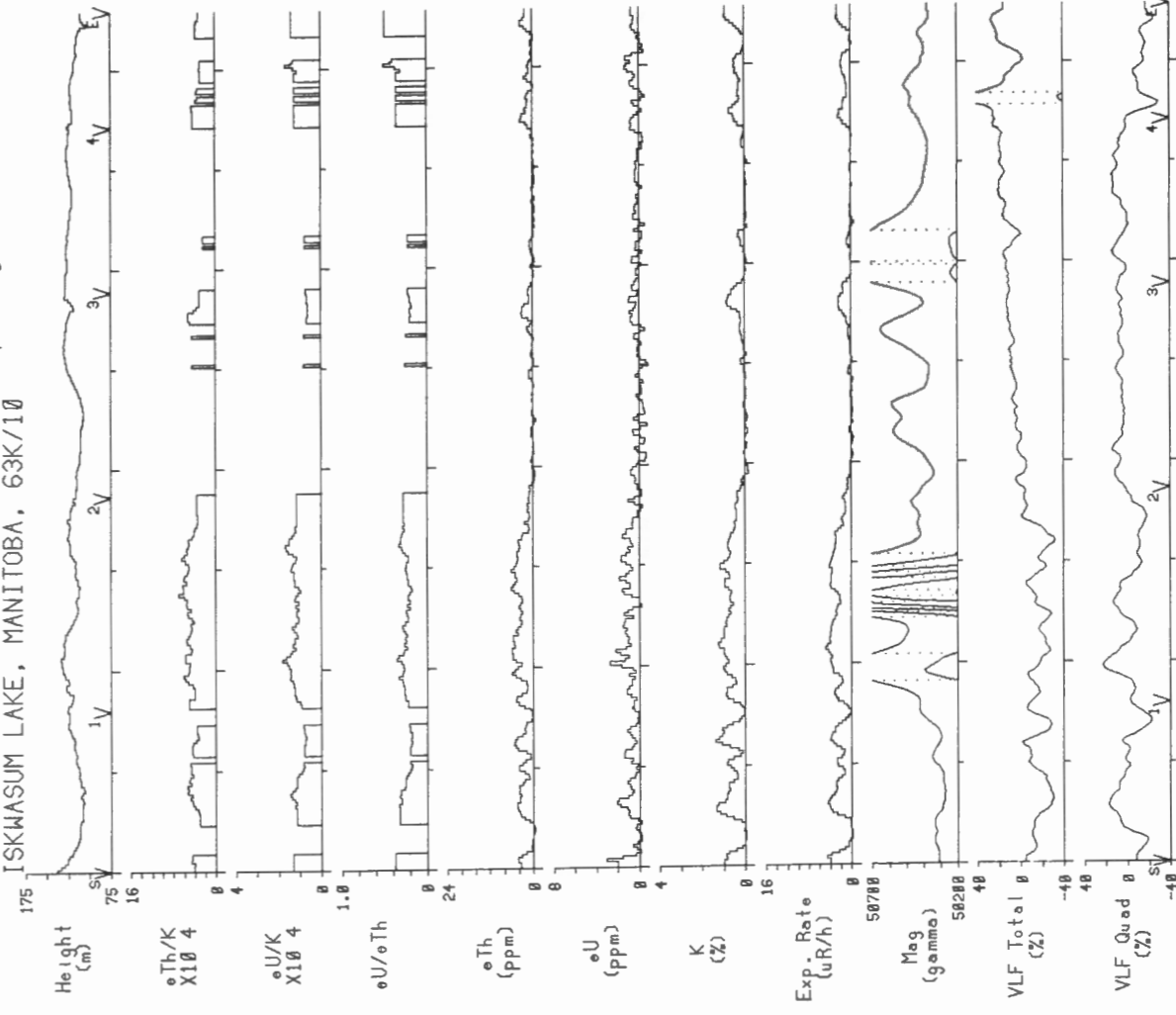
Line 16 | 2 km | Scale 1:150000

Snow Lake, Manitoba, 1990. (line spacing=500m)  
ISKWASUM LAKE, MANITOBA, 63K/10



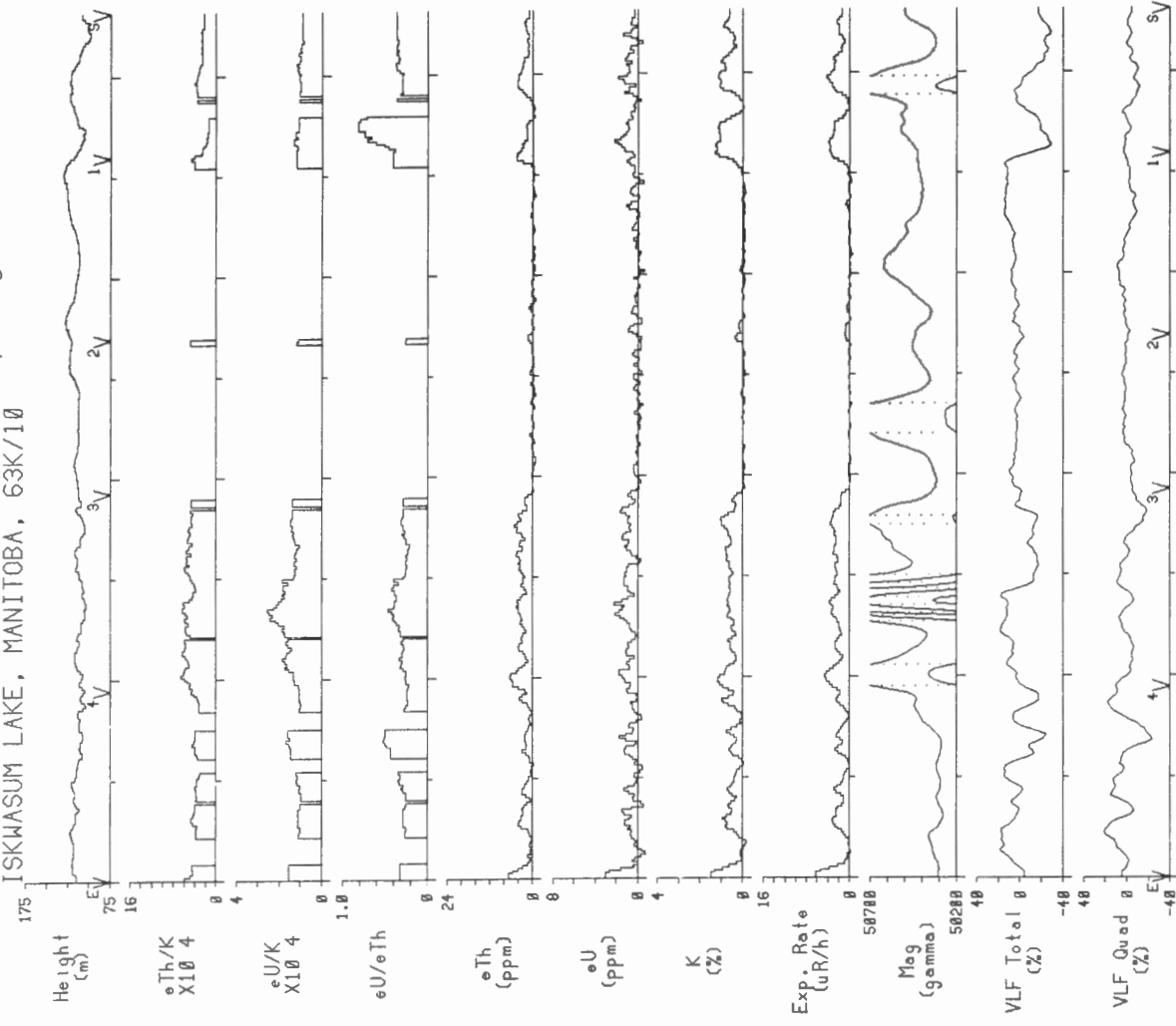
Line 17 | 2 km | Scale 1:150000

Snow Lake, Manitoba, 1990. (line spacing=500m)  
ISKWASUM LAKE, MANITOBA, 63K/10



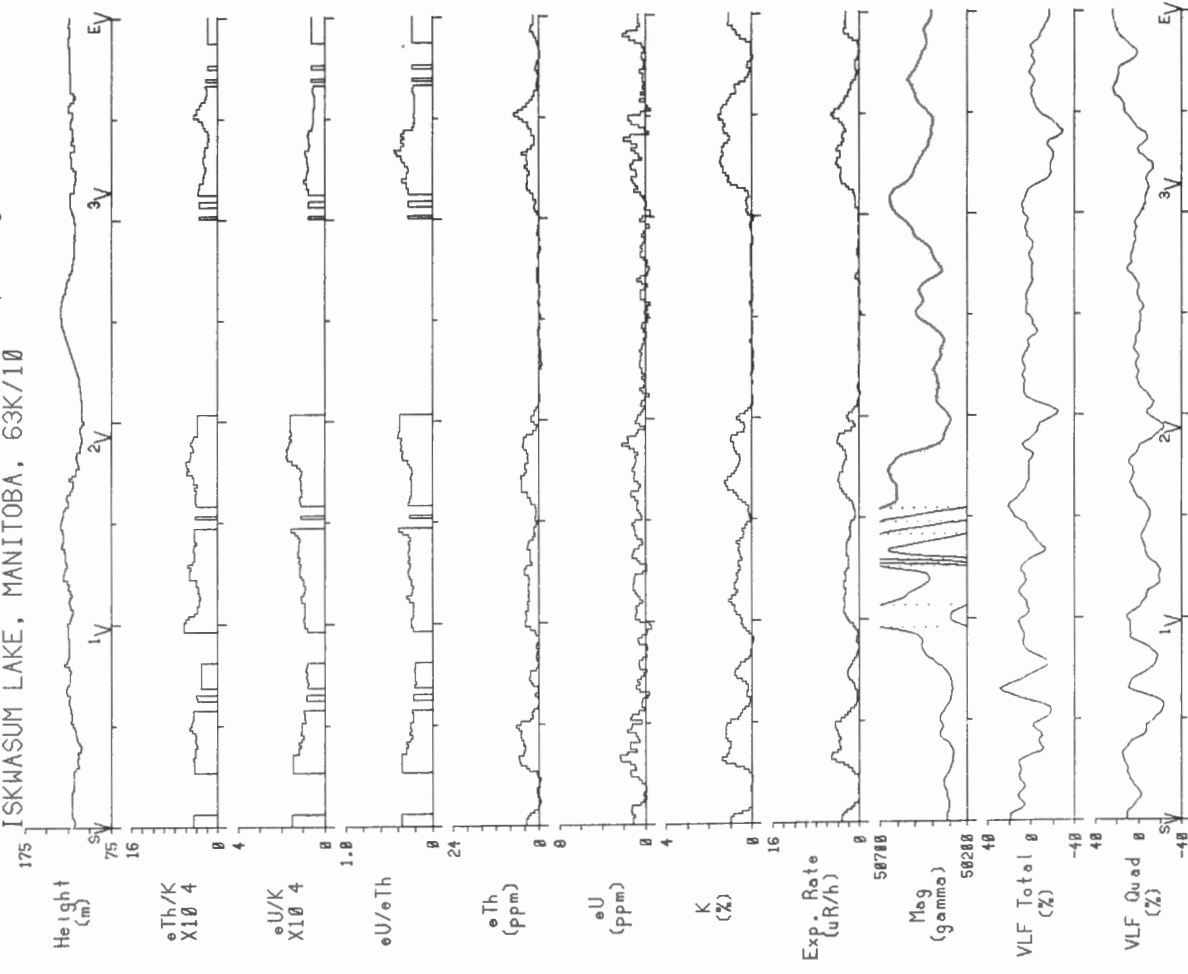
Line 18 | 2 km | Scale 1:150000

Snow Lake, Manitoba, 1990. (line spacing=500m)  
ISKWASUM LAKE, MANITOBA, 63K/10



Line 19 | 2 km | Scale 1:150000

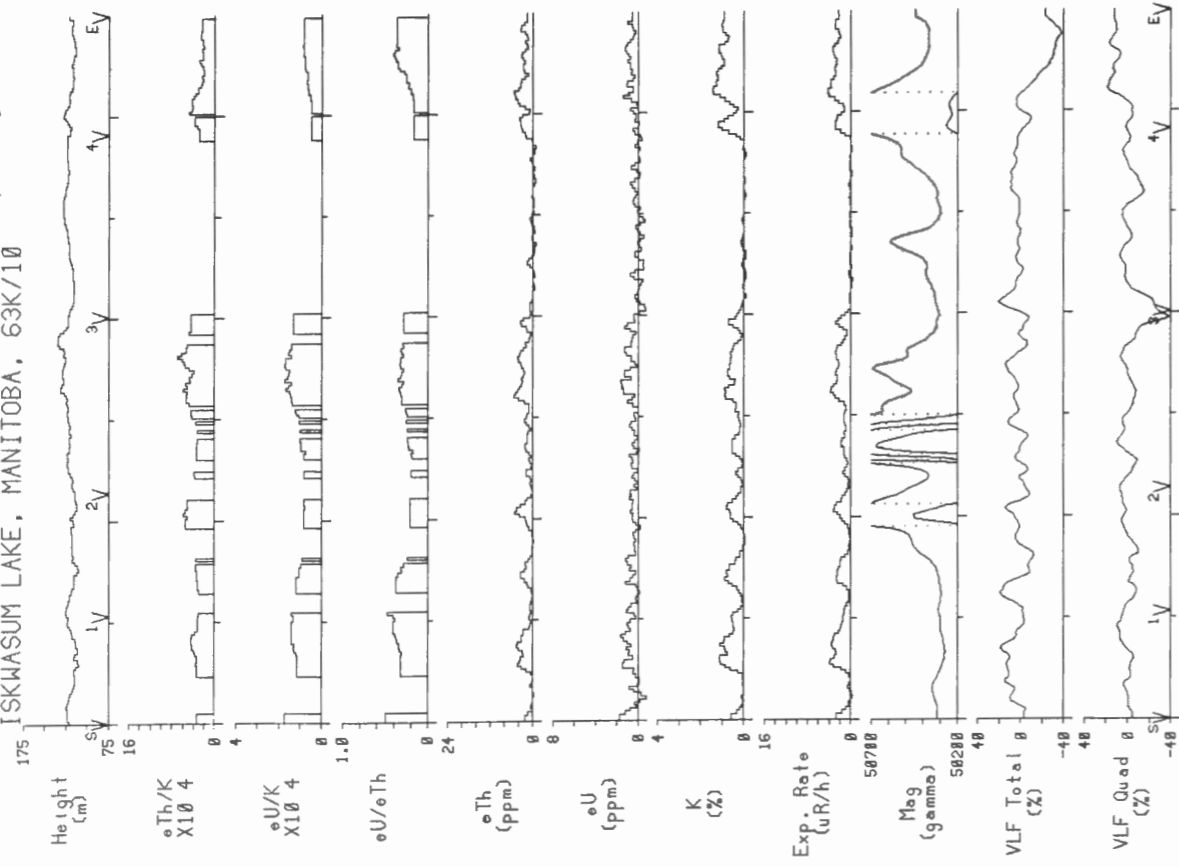
Snow Lake, Manitoba, 1990. (line spacing=500m)  
ISKWASUM LAKE, MANITOBA, 63K/10



Line 20 | 2 km | Scale 1:150000

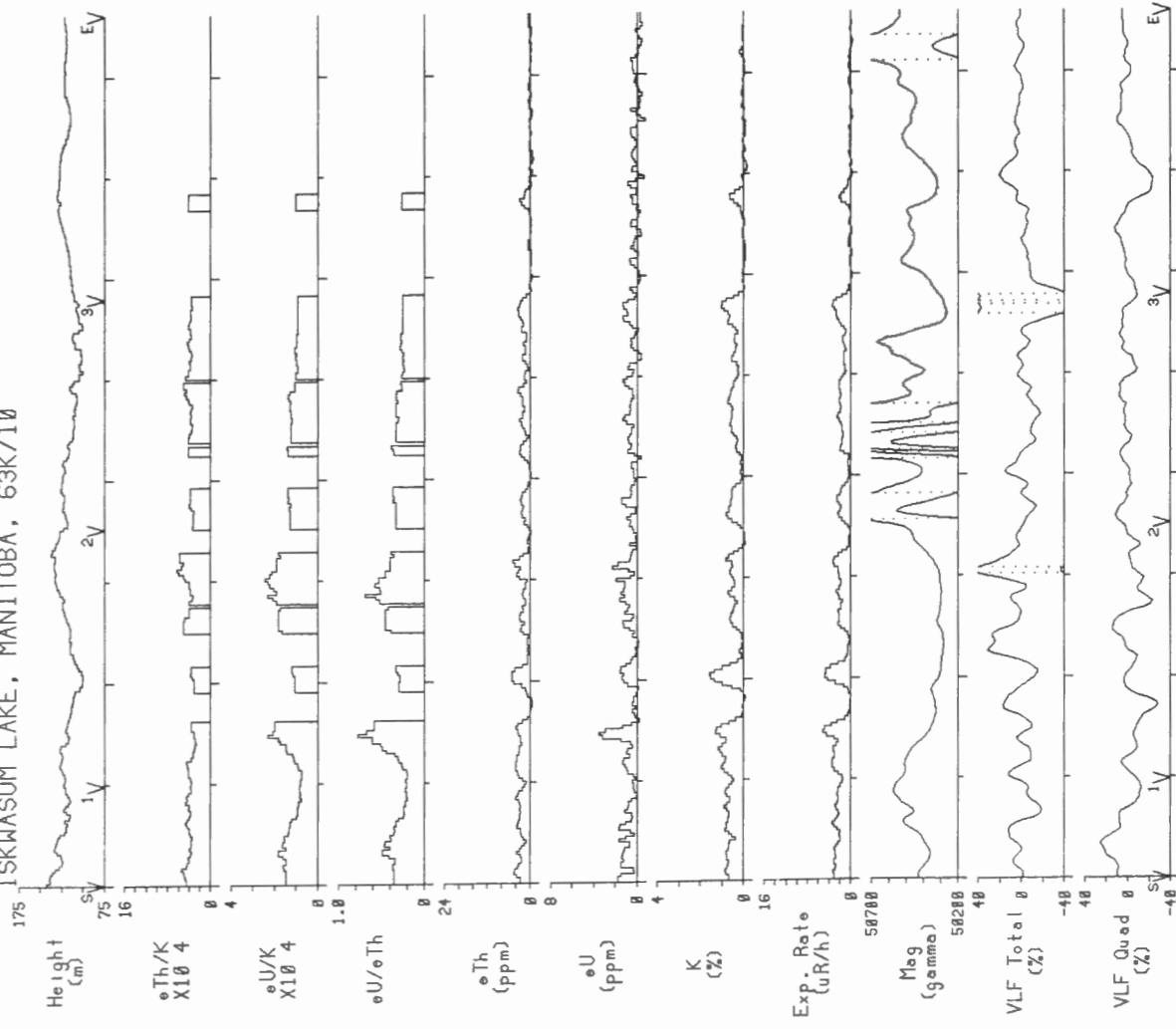


Snow Lake, Manitoba, 1990. (line spacing=500m)  
ISKWASUM LAKE, MANITOBA, 63K/10



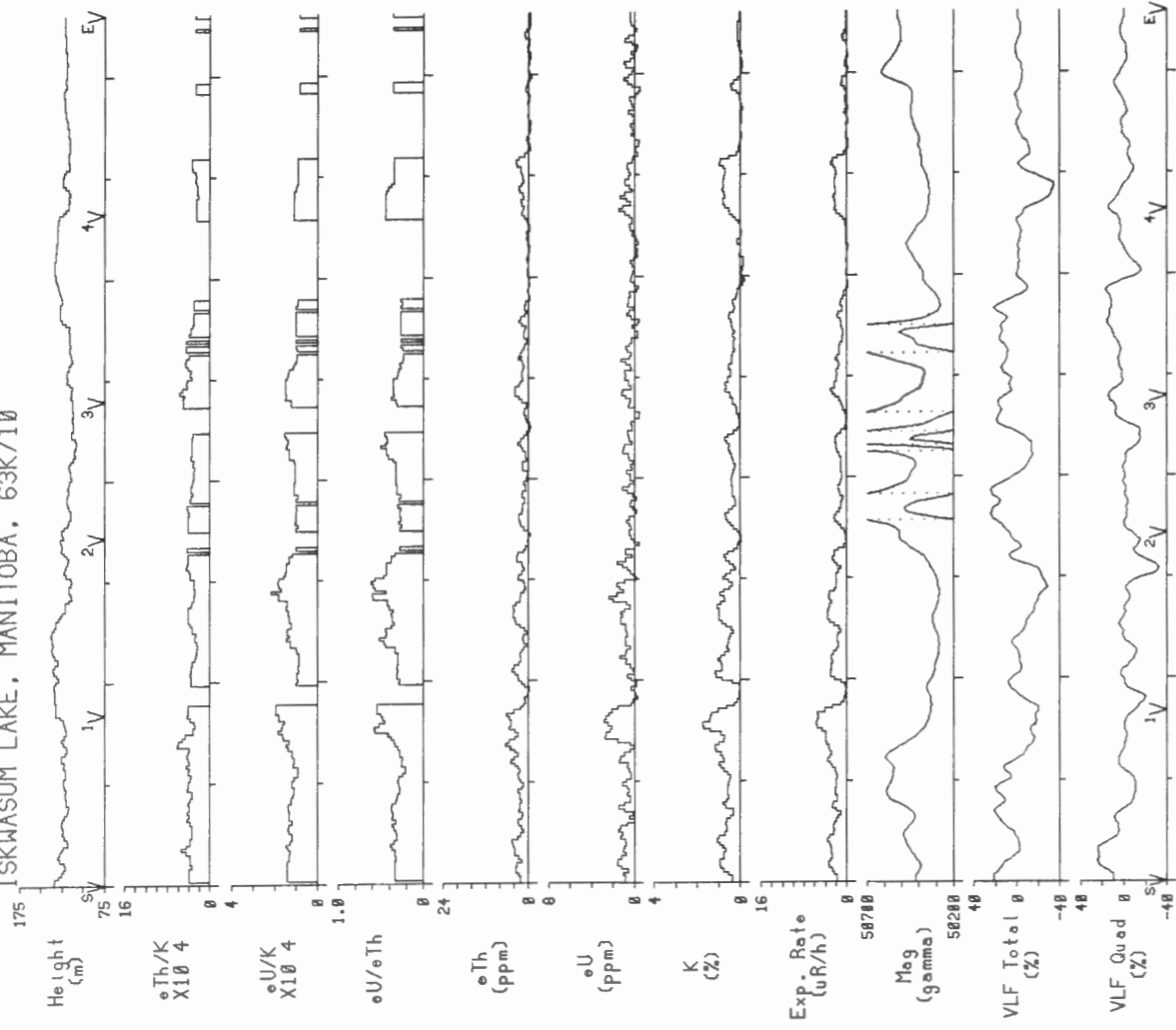
Line 21 | 2 km | Scale 1:150000

Snow Lake, Manitoba, 1990. (line spacing=500m)  
ISKWASUM LAKE, MANITOBA, 63K/10



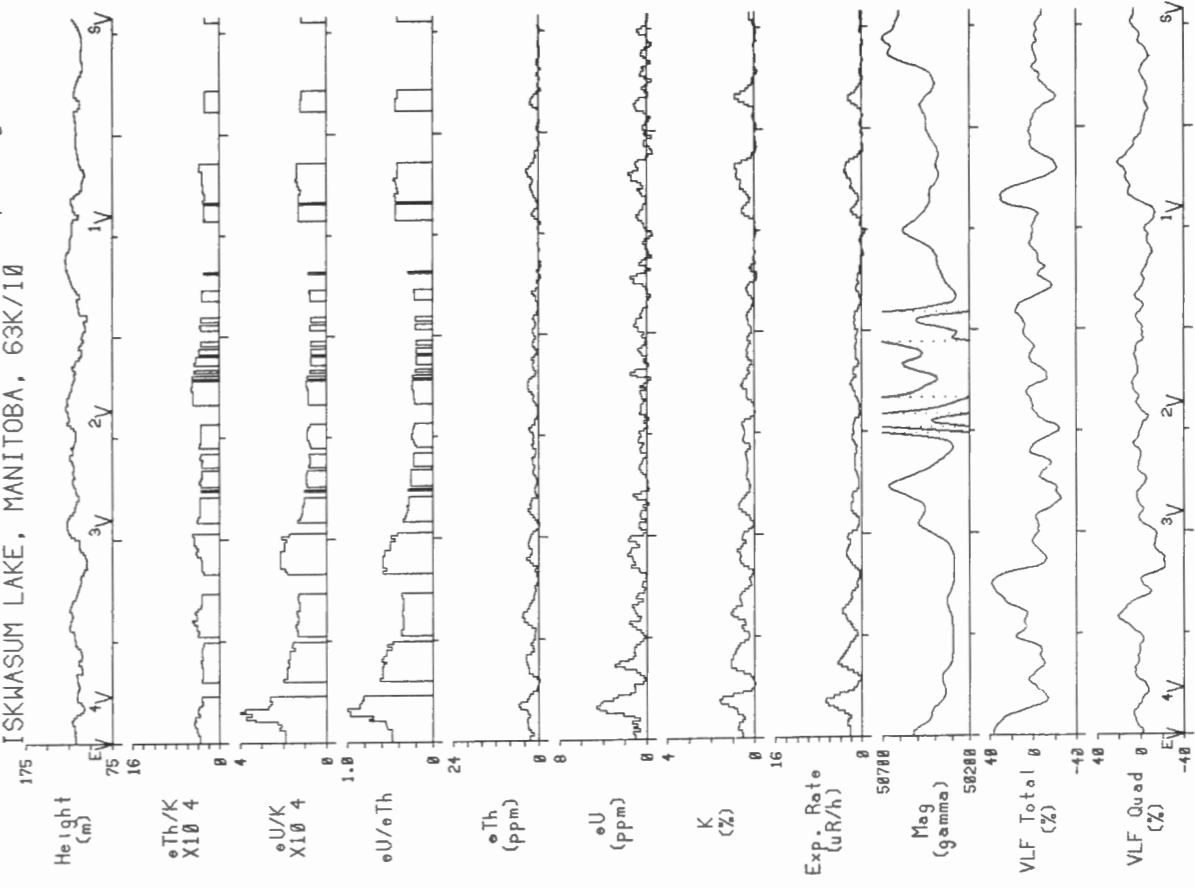
Line 22 | 2 km | Scale 1:150000

Snow Lake, Manitoba, 1990. (line spacing=500m)  
ISKWASUM LAKE, MANITOBA, 63K/10



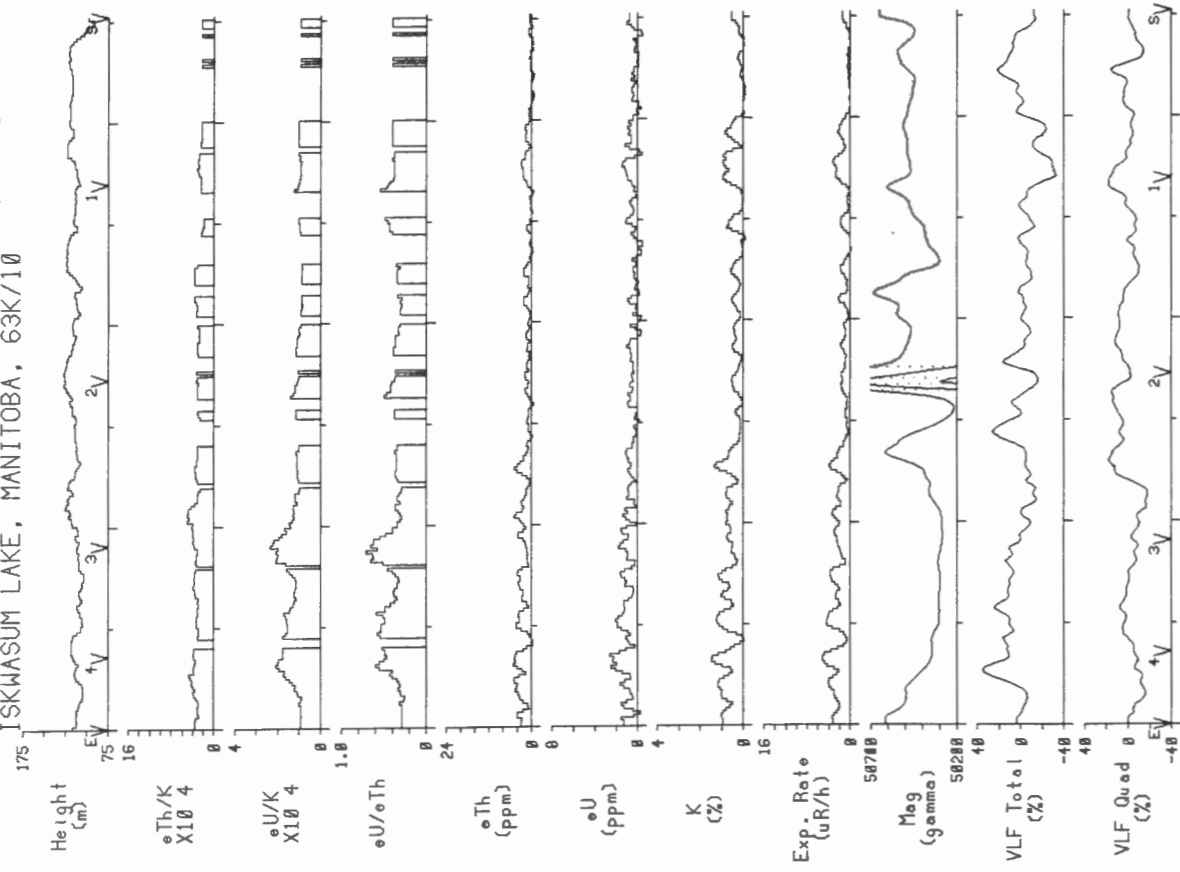
Line 23 | 2 km | Scale 1:150000

Snow Lake, Manitoba, 1990. (line spacing=500m)  
ISKWASUM LAKE, MANITOBA, 63K/10



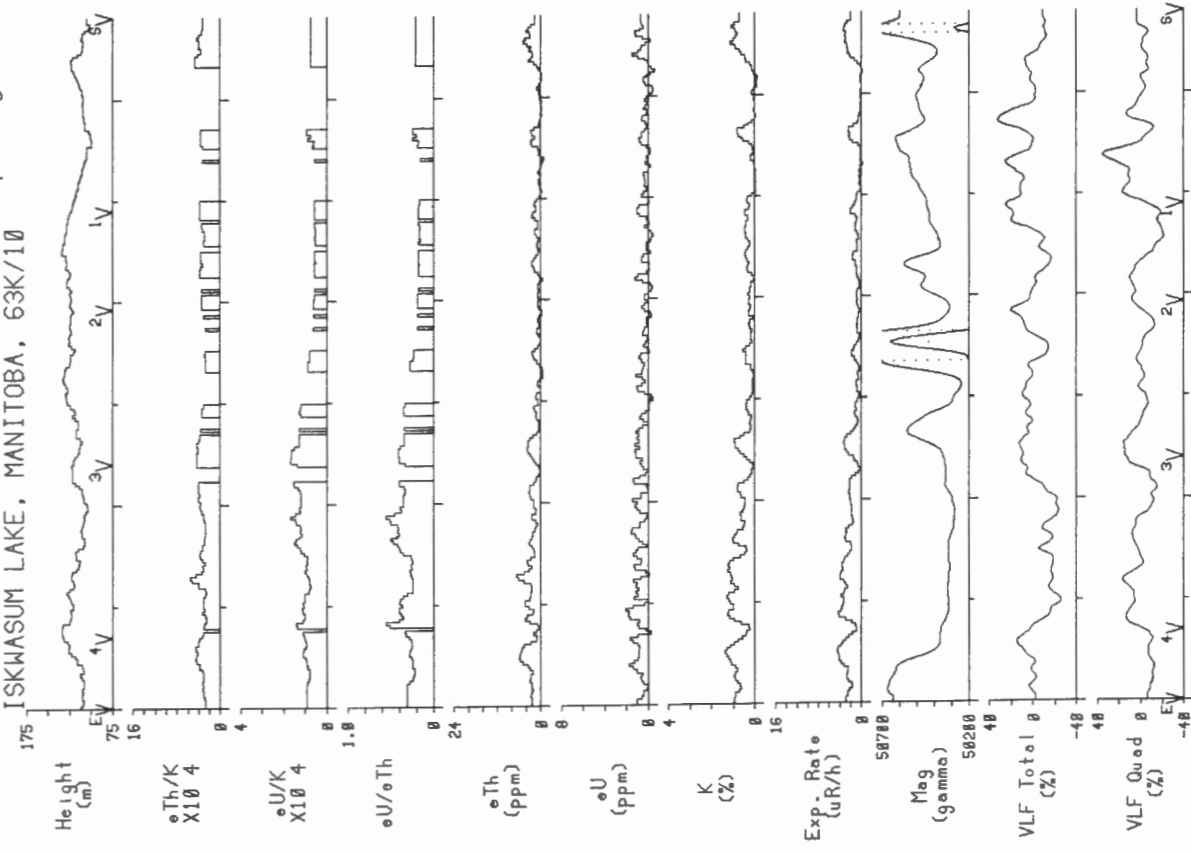
Line 24 | 2 km | Scale 1:150000

Snow Lake, Manitoba, 1990. (line spacing=500m)  
 ISKWASUM LAKE, MANITOBA, 63K/10



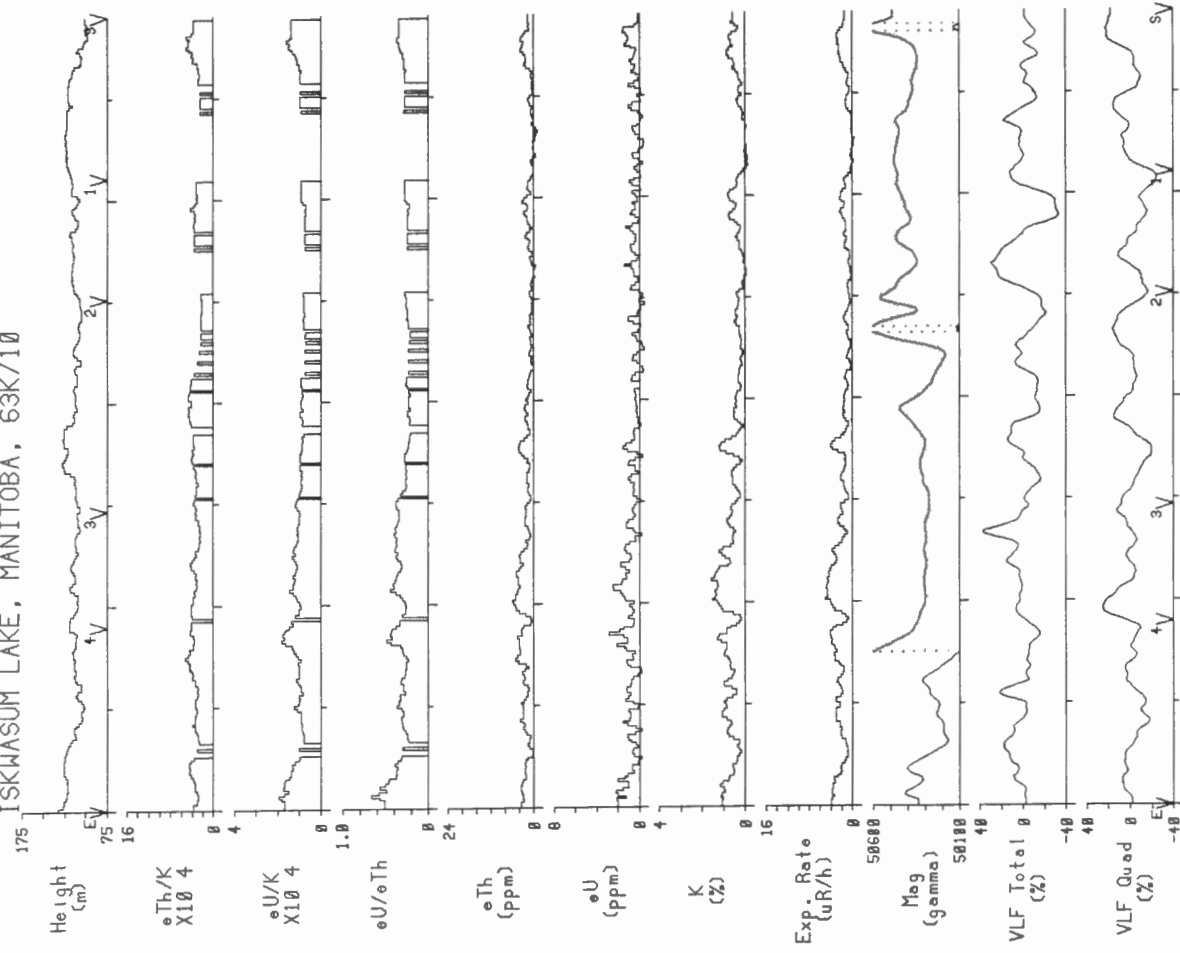
Line 25 | 2 km | Scale 1:150000

Snow Lake, Manitoba, 1990. (line spacing=500m)  
 ISKWASUM LAKE, MANITOBA, 63K/10



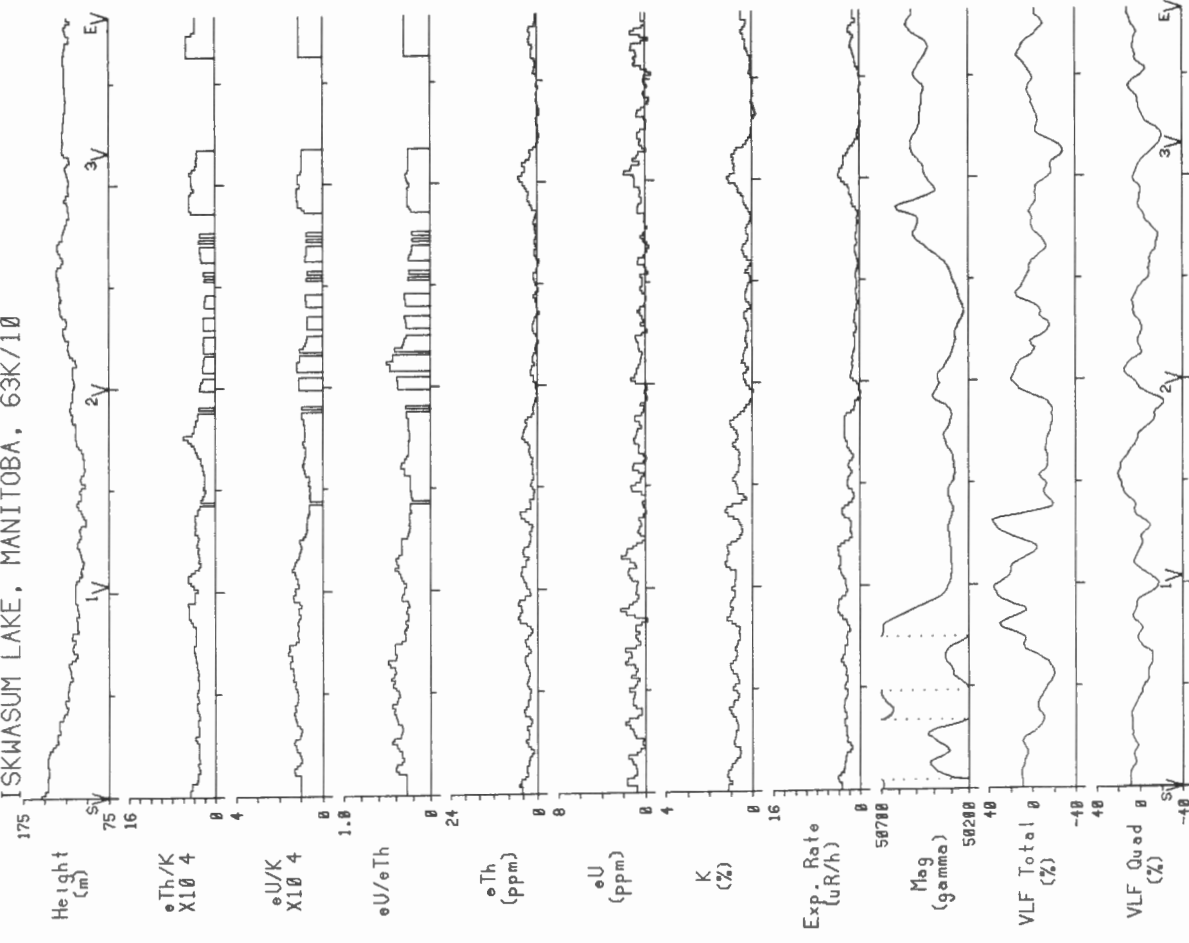
Line 26 | 2 km | Scale 1:150000

Snow Lake, Manitoba, 1990. (line spacing=500m)  
 ISKHASUM LAKE, MANITOBA, 63K/10



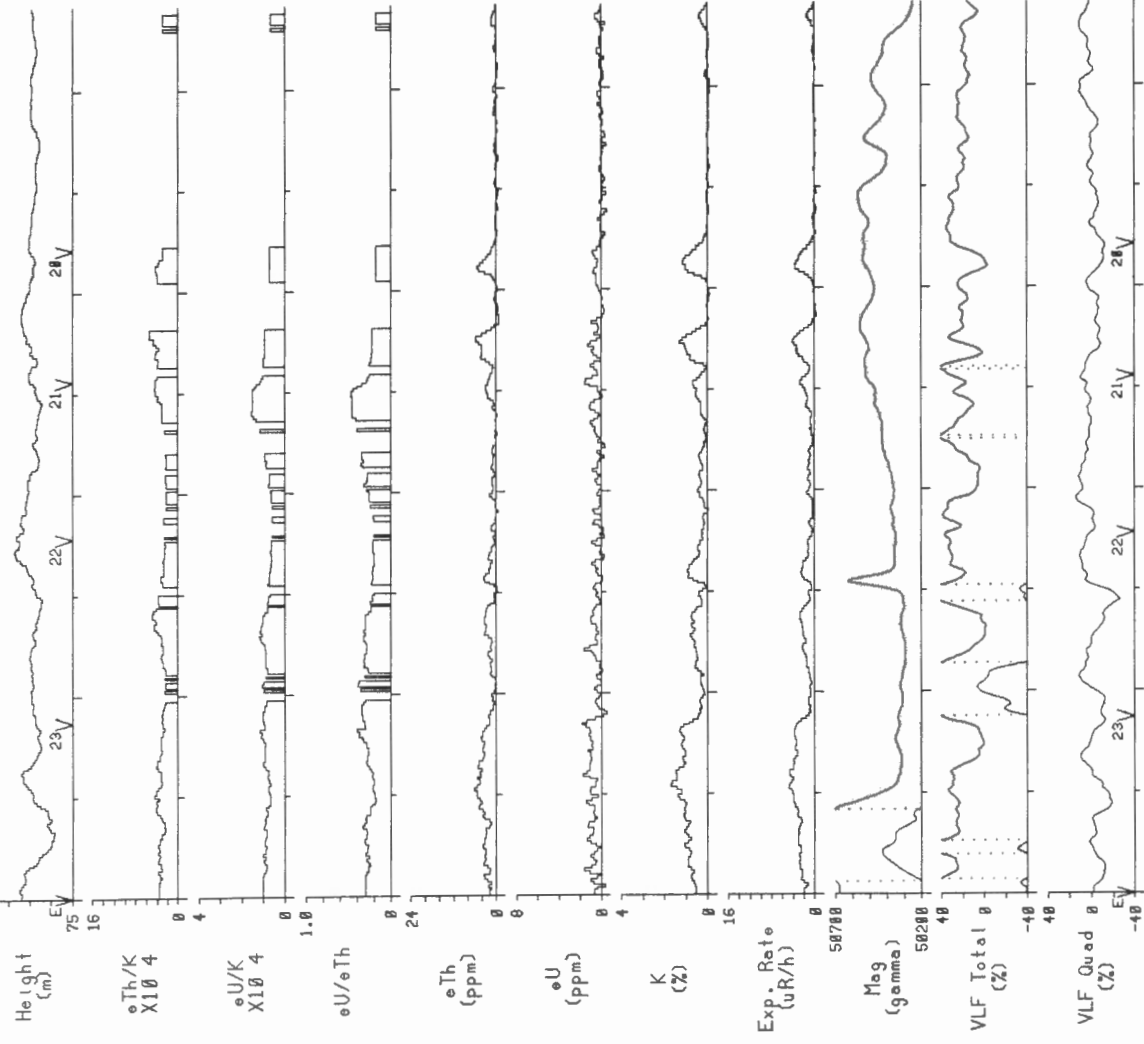
Line 27 | 2 km | Scale 1:150000

Snow Lake, Manitoba, 1990. (line spacing=500m)  
 ISKHASUM LAKE, MANITOBA, 63K/10



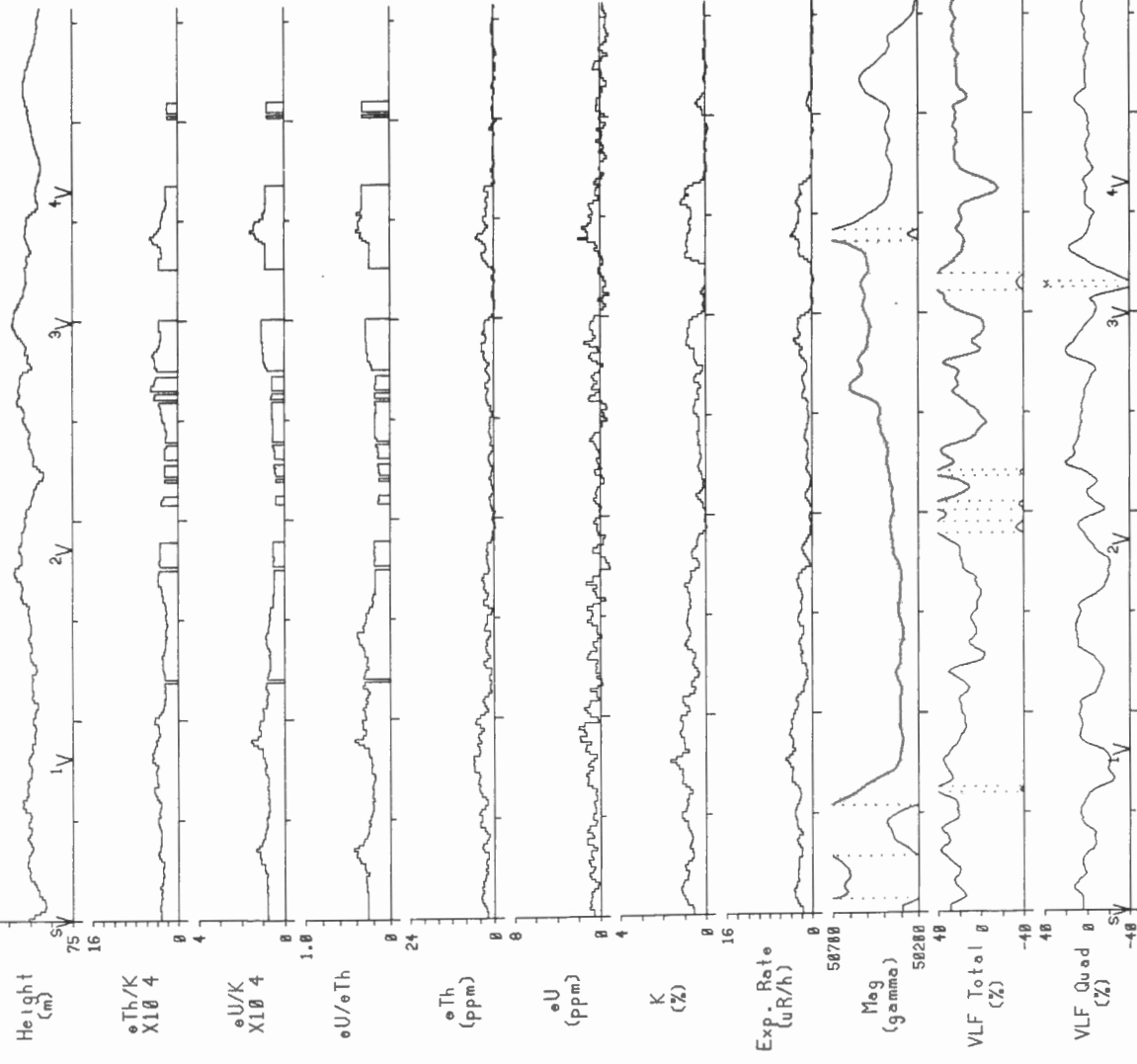
Line 28 | 2 km | Scale 1:150000

Snow Lake, Manitoba, 1990. (line spacing=500m)  
ISKWASUM LAKE, MANITOBA, 63K/10



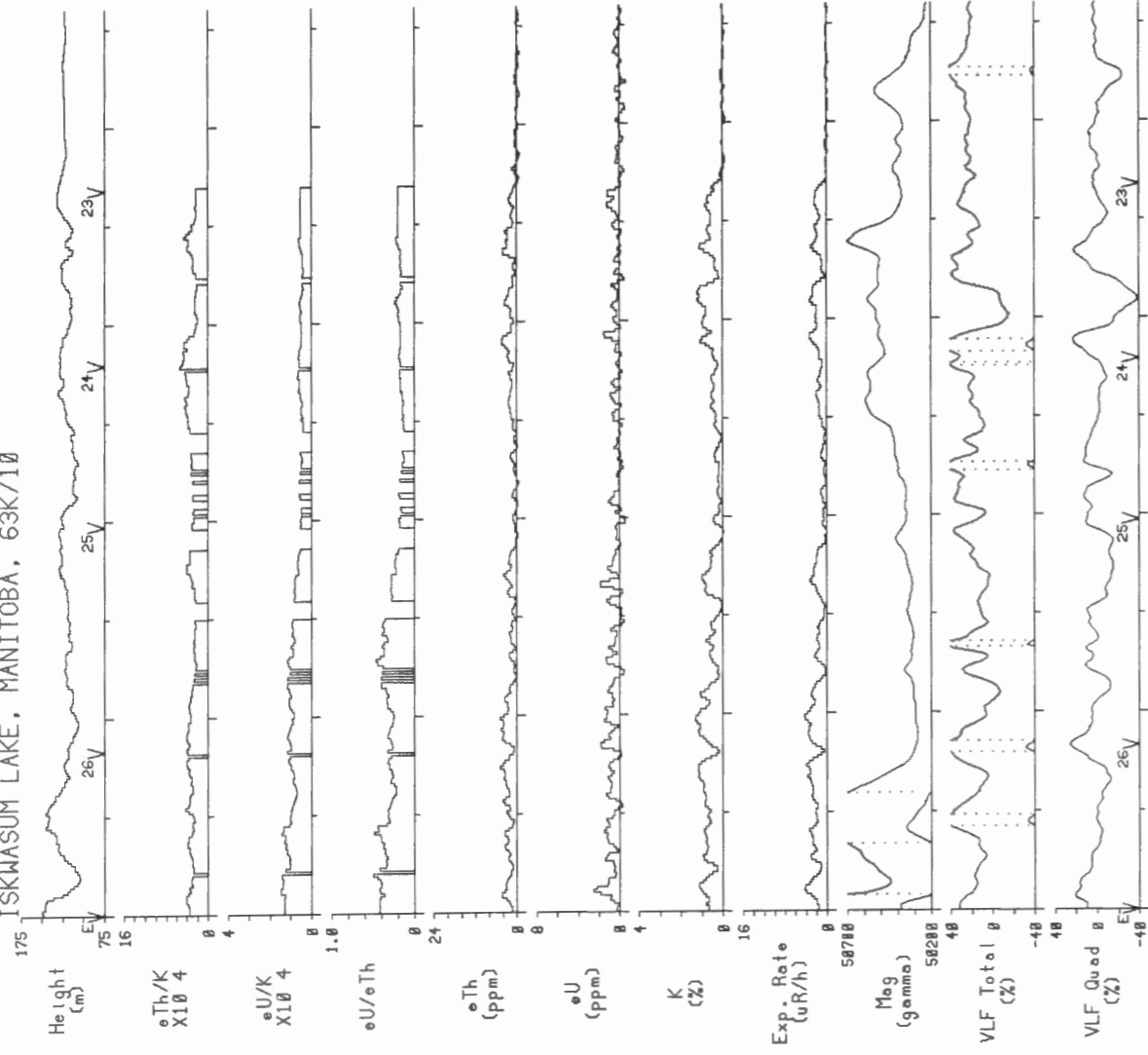
Line 29 | 2 km | Scale 1:150000

Snow Lake, Manitoba, 1990. (line spacing=500m)  
ISKWASUM LAKE, MANITOBA, 63K/10



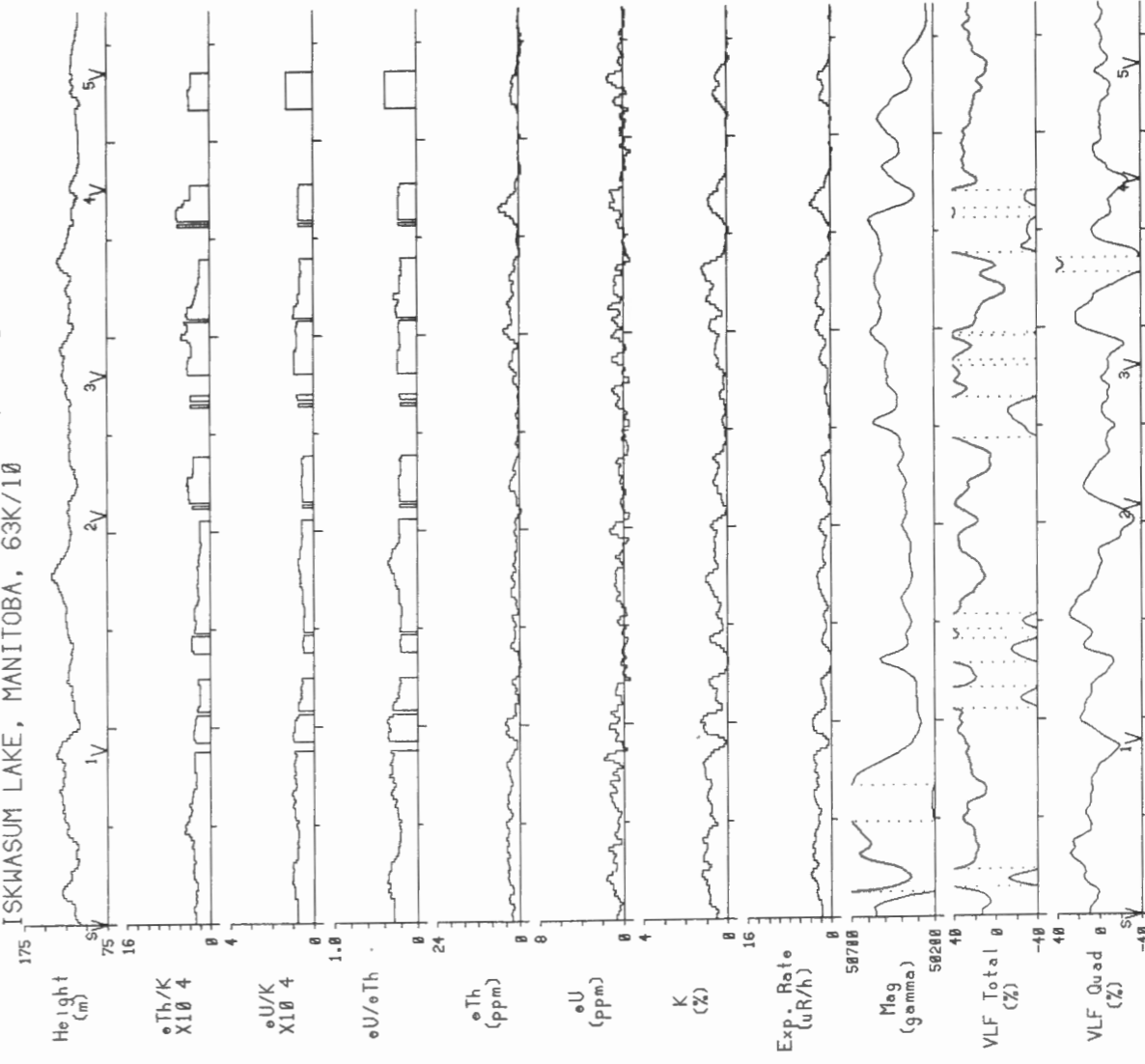
Line 30 | 2 km | Scale 1:150000

Snow Lake, Manitoba, 1990. (line spacing=500m)  
 ISKWASUM LAKE, MANITOBA, 63K/10



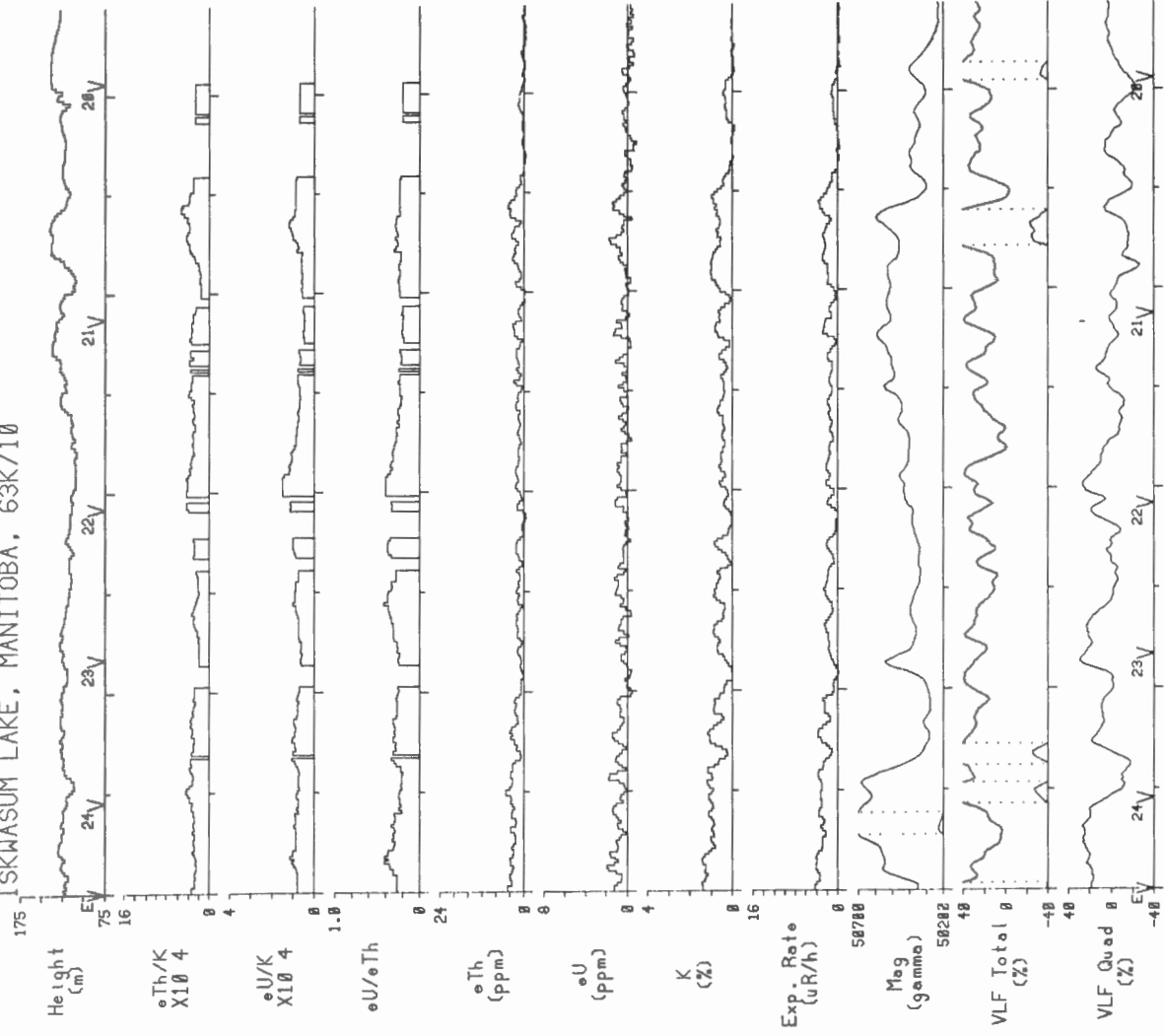
Line 31 | 2 km | Scale 1:150000

Snow Lake, Manitoba, 1990. (line spacing=500m)  
 ISKWASUM LAKE, MANITOBA, 63K/10



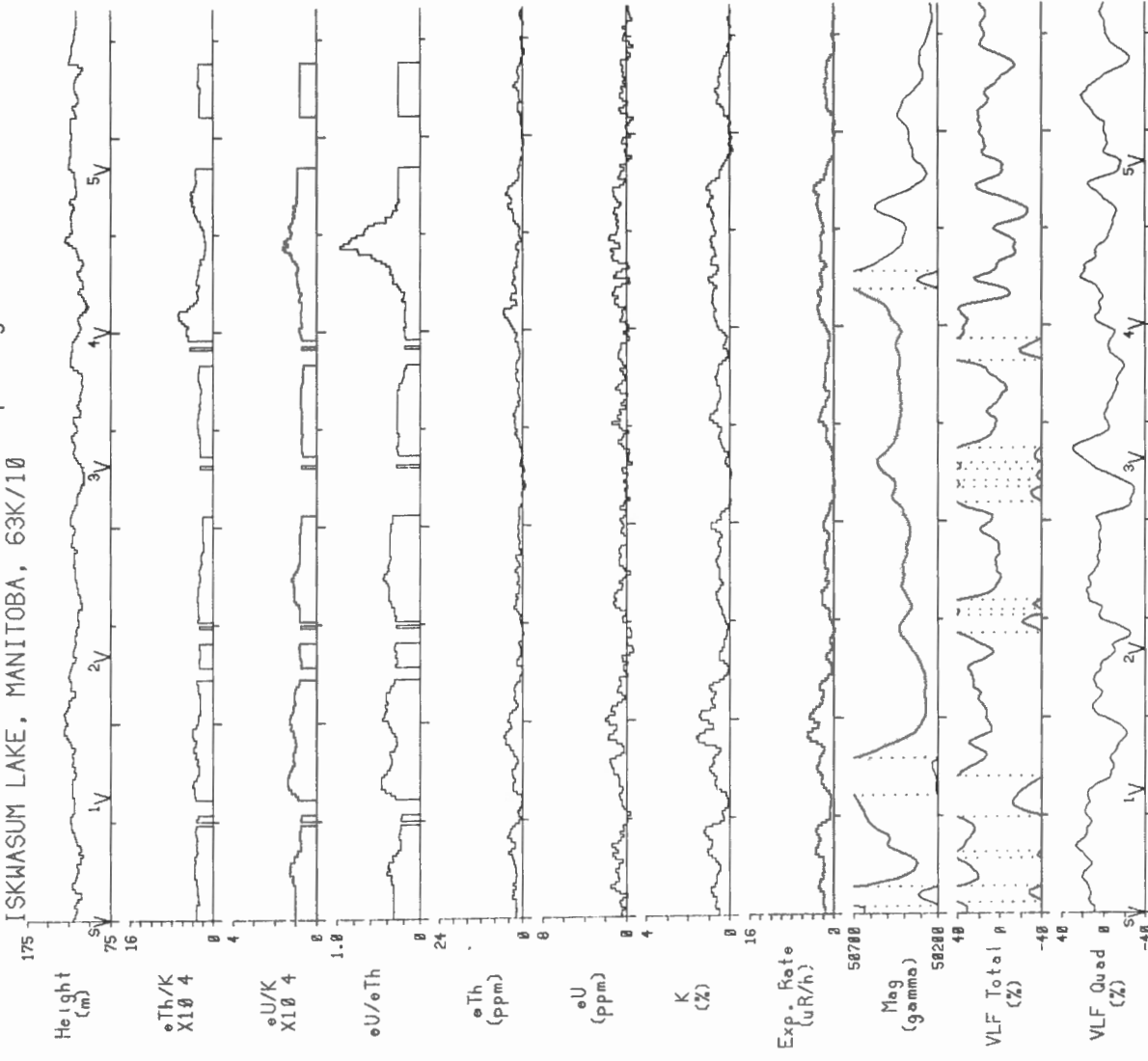
Line 32 | 2 km | Scale 1:150000

Snow Lake, Manitoba, 1990. (line spacing=500m)  
ISKWASUM LAKE, MANITOBA, 63K/10



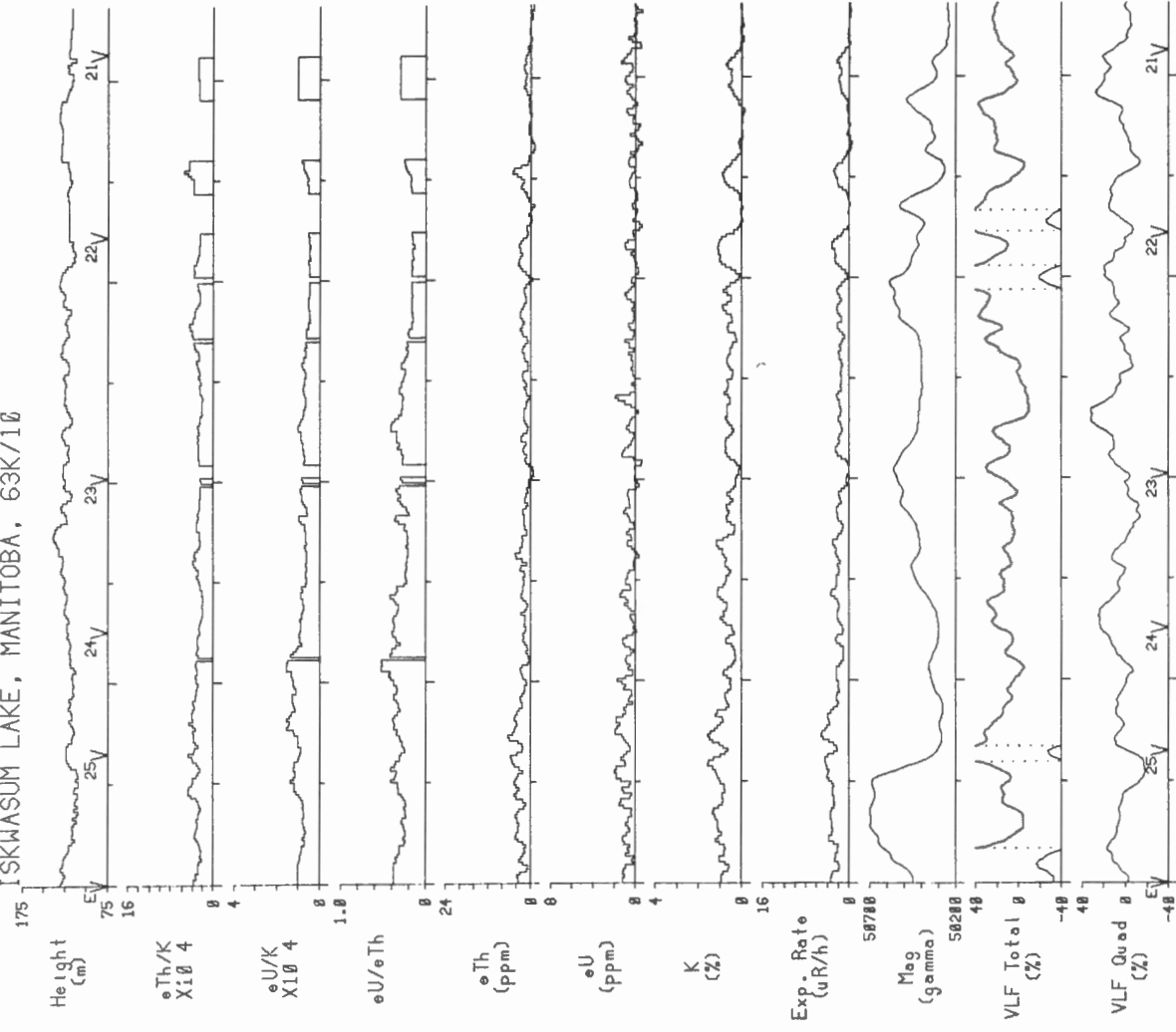
Line 33 | 2 km | Scale 1:150000

Snow Lake, Manitoba, 1990. (line spacing=500m)  
ISKWASUM LAKE, MANITOBA, 63K/10



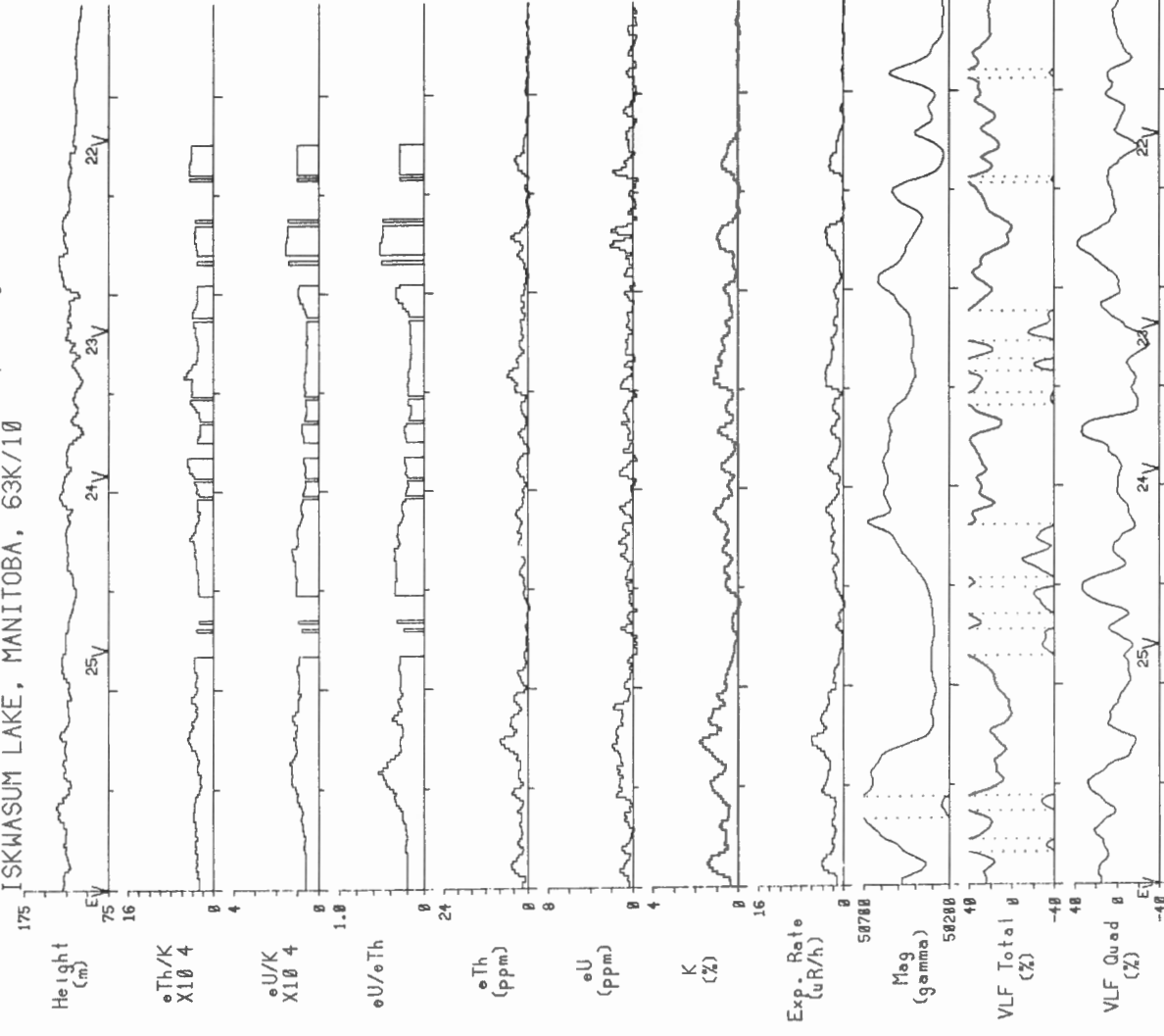
Line 34 | 2 km | Scale 1:150000

Snow Lake, Manitoba, 1990. (line spacing=500m)  
ISKWASUM LAKE, MANITOBA, 63K/10



Line 35 | 2 km | Scale 1:150000

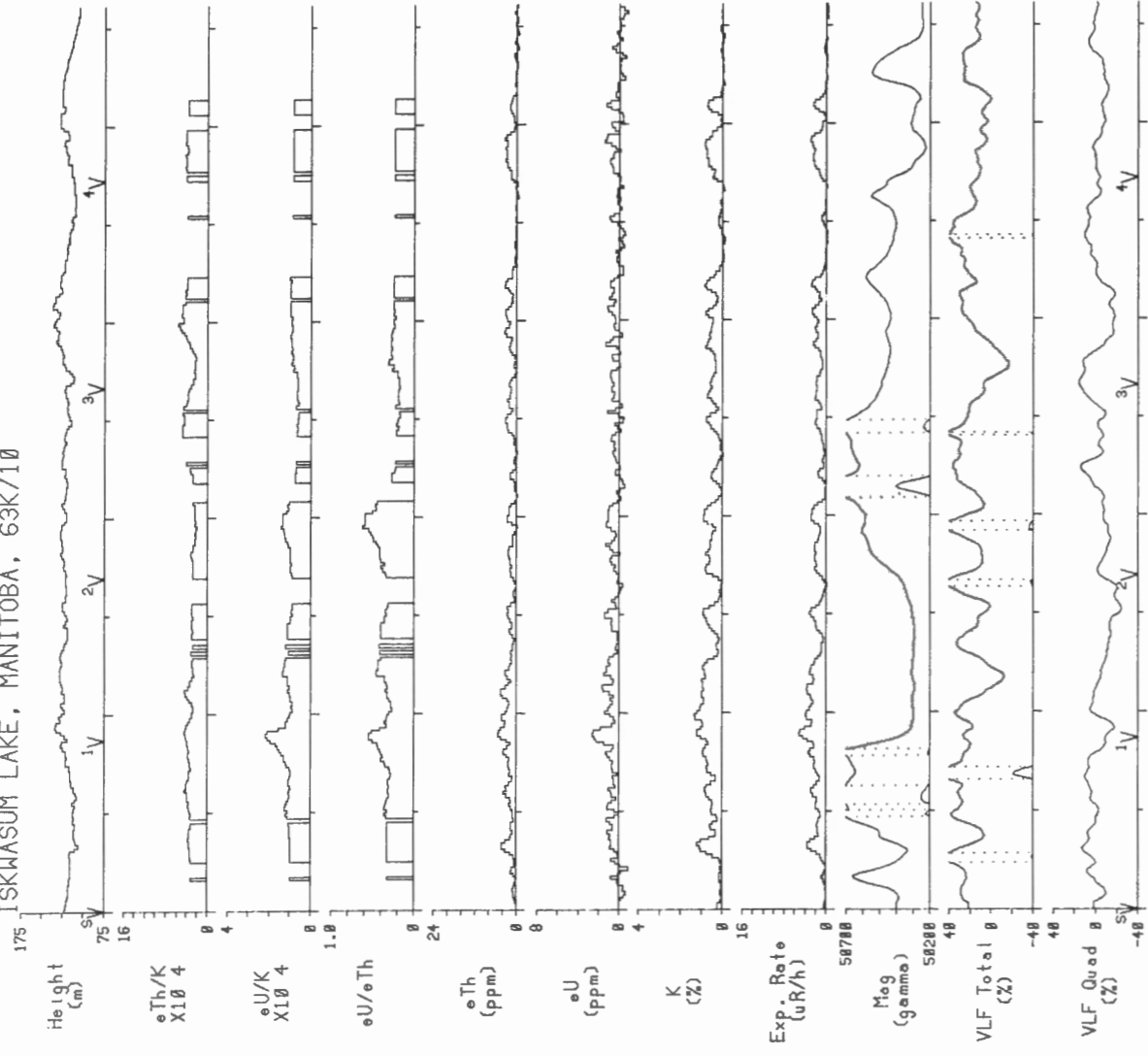
Snow Lake, Manitoba, 1990. (line spacing=500m)  
ISKWASUM LAKE, MANITOBA, 63K/10



Line 36 | 2 km | Scale 1:150000

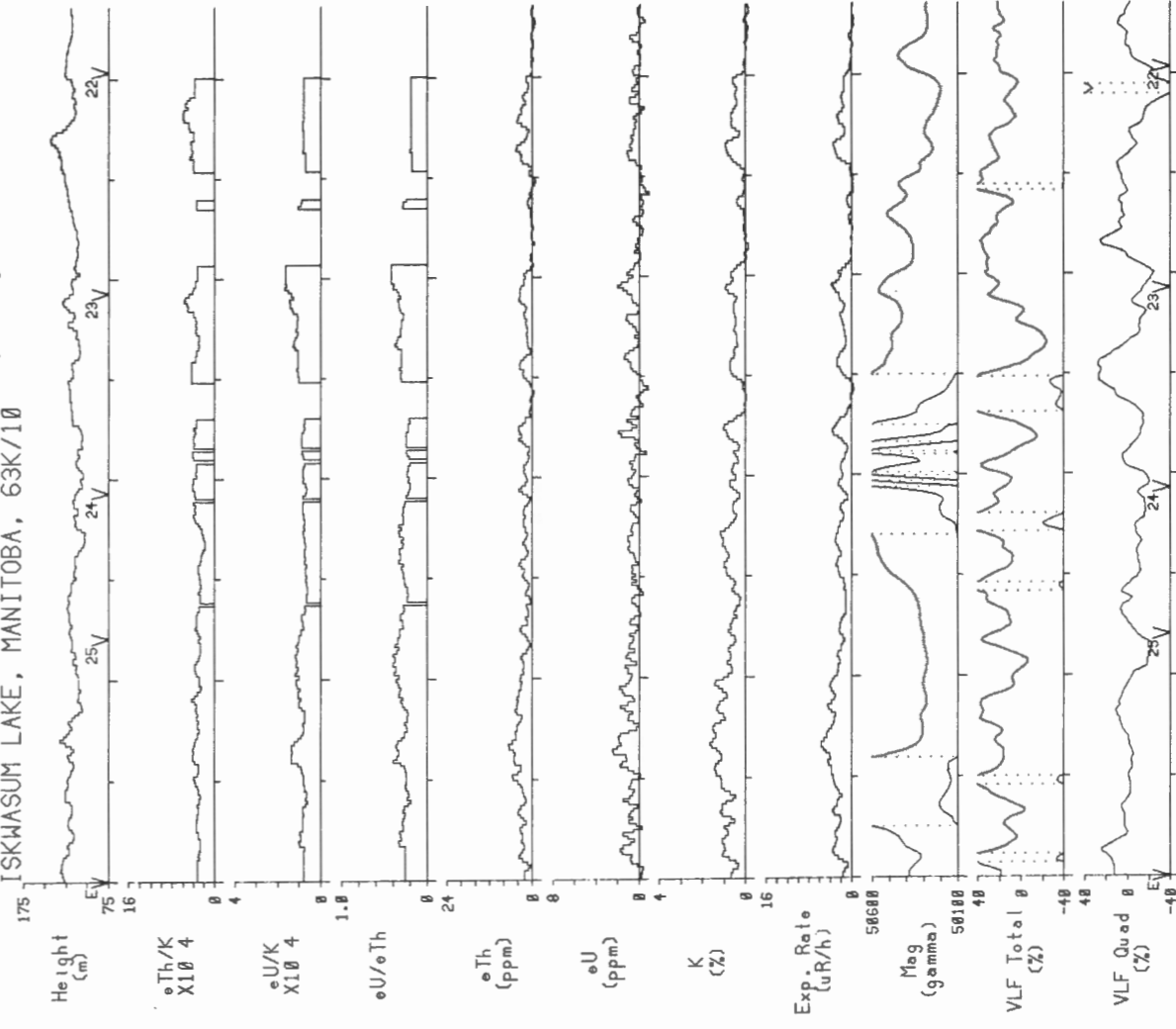


Snow Lake, Manitoba, 1990. (line spacing=500m)  
ISKWASUM LAKE, MANITOBA, 63K/10



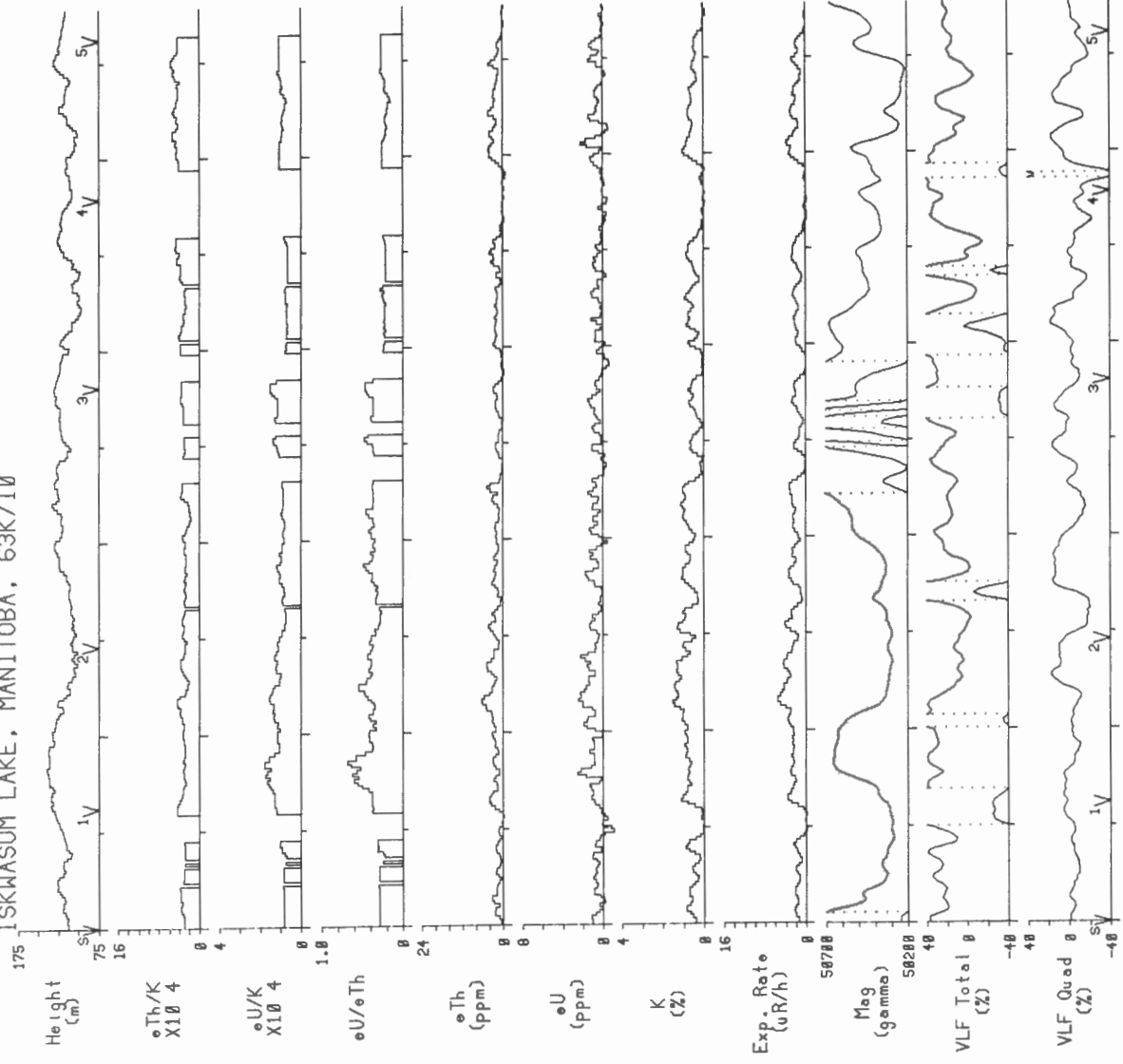
Line 37 | 2 km | Scale 1:150000

Snow Lake, Manitoba, 1990. (line spacing=500m)  
ISKWASUM LAKE, MANITOBA, 63K/10



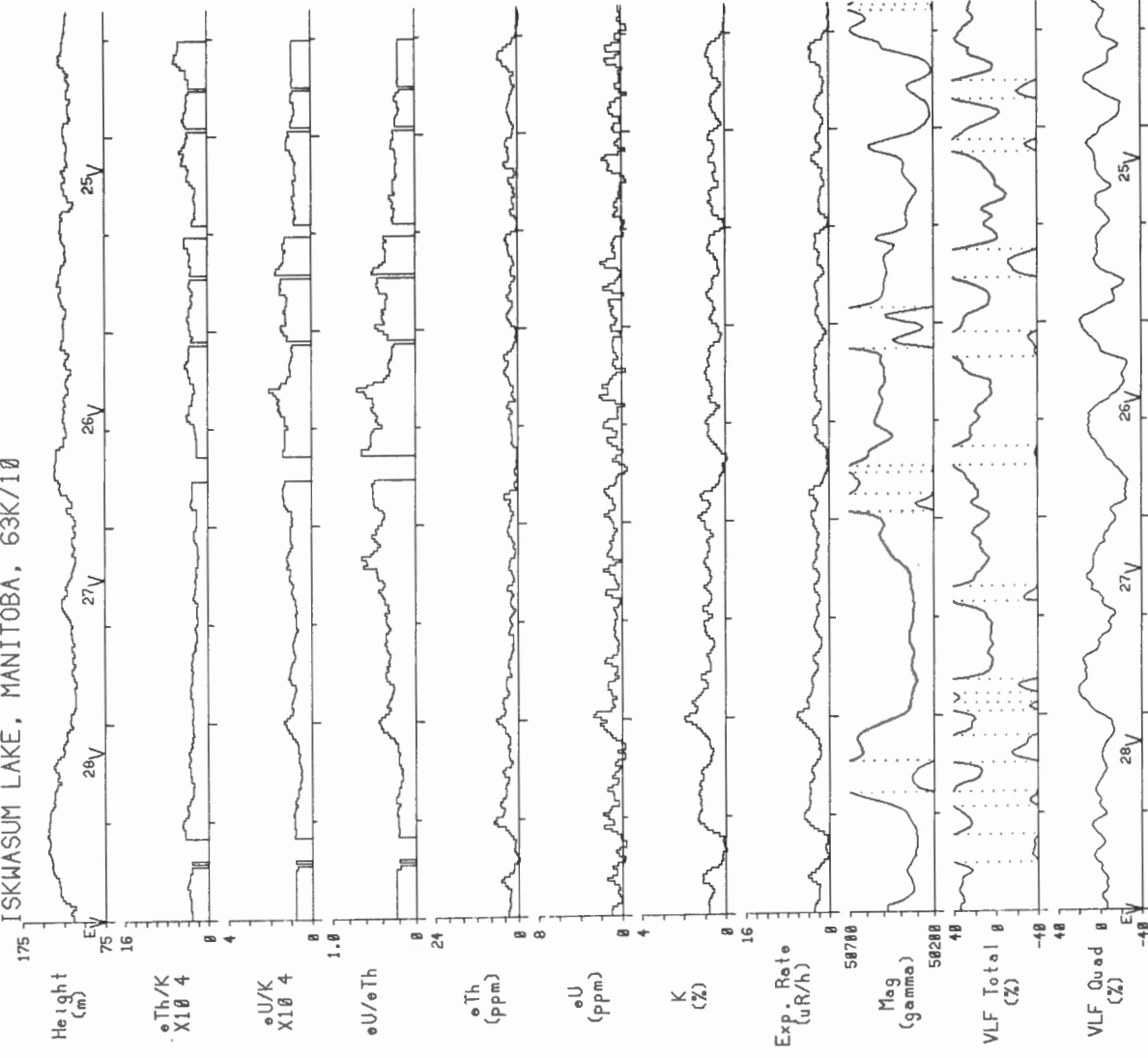
Line 38 | 2 km | Scale 1:150000

Snow Lake, Manitoba, 1990. (line spacing=500m)  
ISKWASUM LAKE, MANITOBA, 63K/10



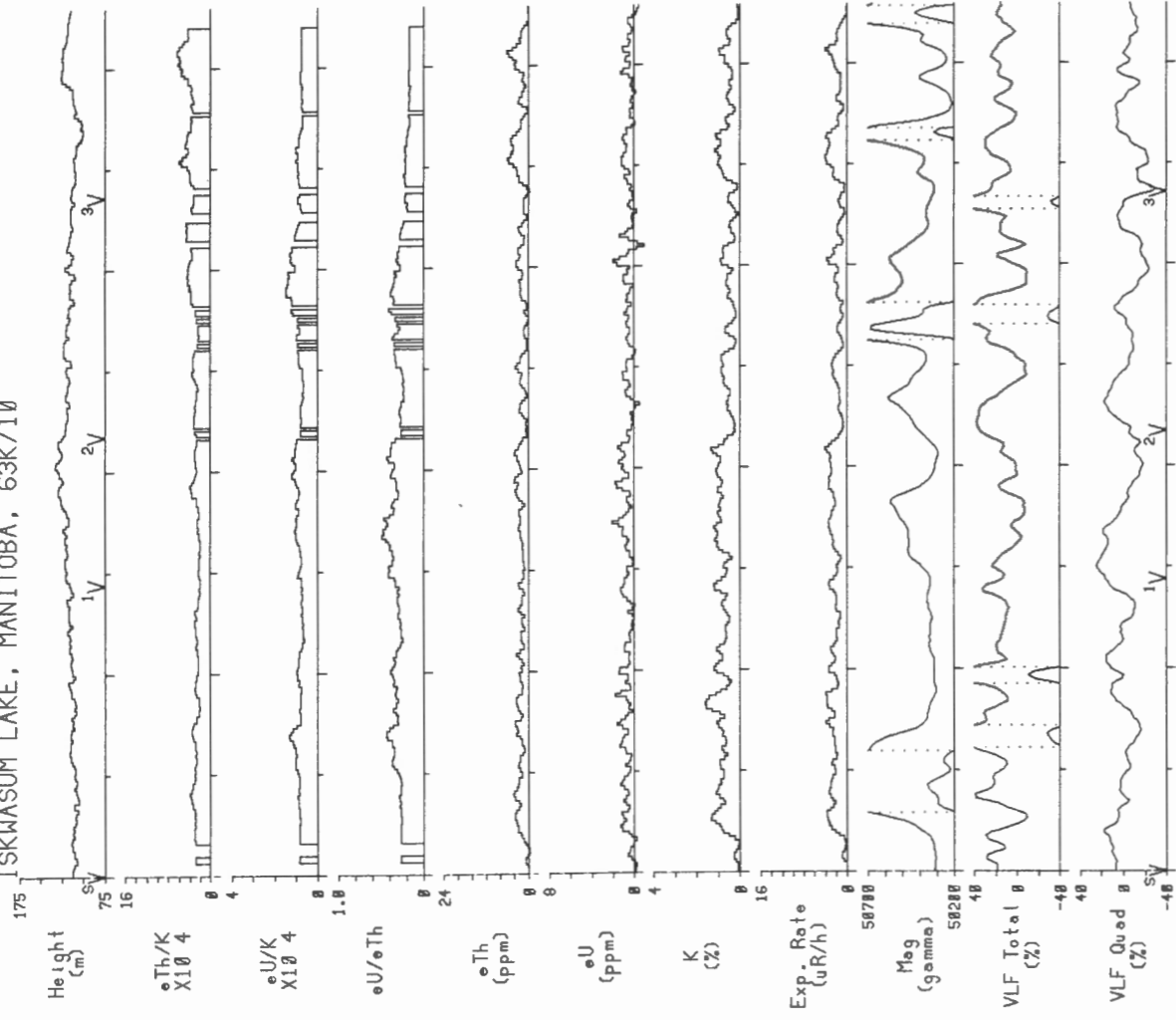
Line 39 | 2 km | Scale 1:150000

Snow Lake, Manitoba, 1990. (line spacing=500m)  
ISKWASUM LAKE, MANITOBA, 63K/10




Line 40 | 2 km | Scale 1:150000

Snow Lake, Manitoba, 1990. (line spacing=500m)  
ISKWASUM LAKE, MANITOBA, 63K/10



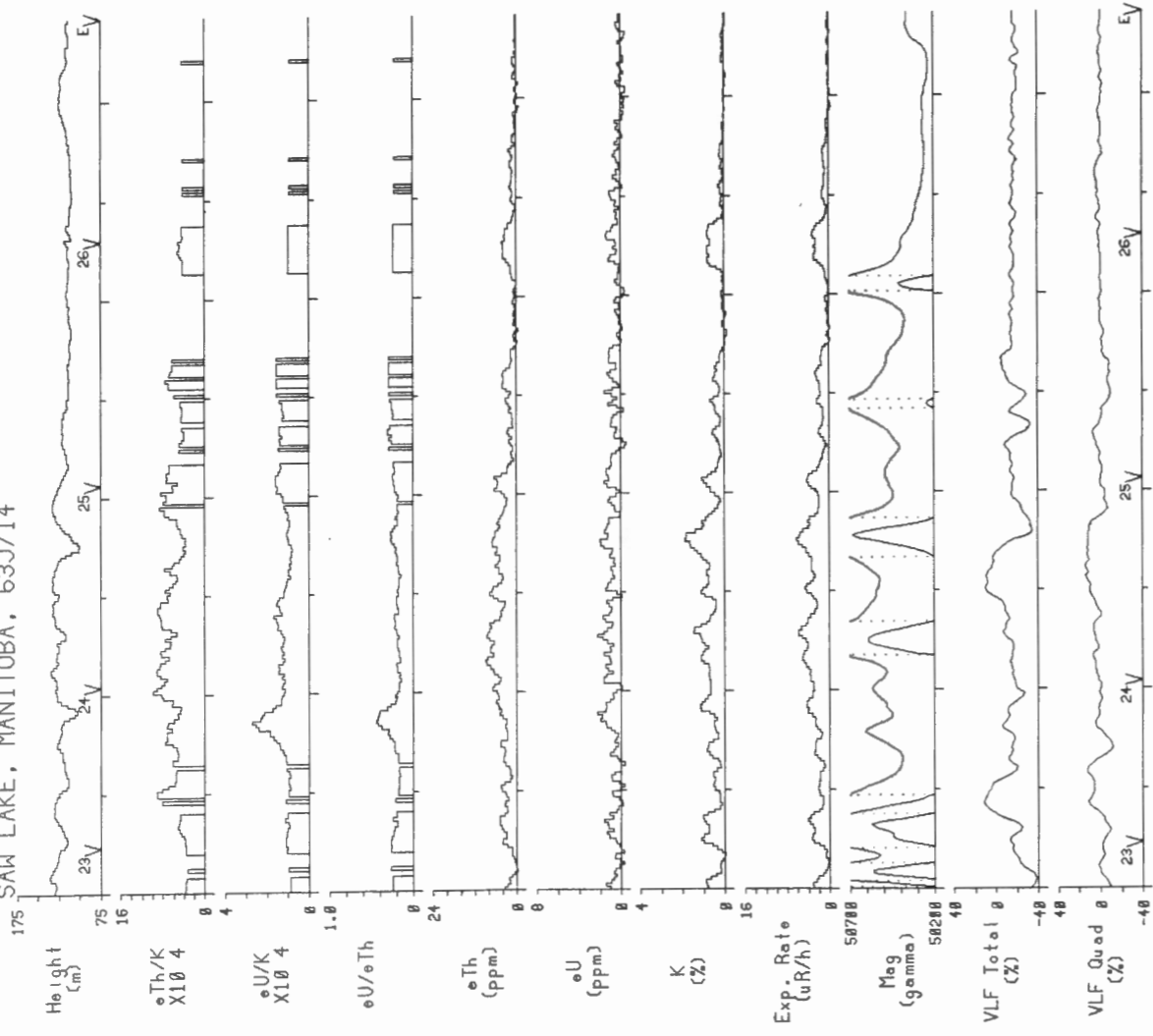
Line 41 | 2 km | Scale 1:150000

Snow Lake, Manitoba, 1990. (line spacing=500m)  
ISKWASUM LAKE, MANITOBA, 63K/10



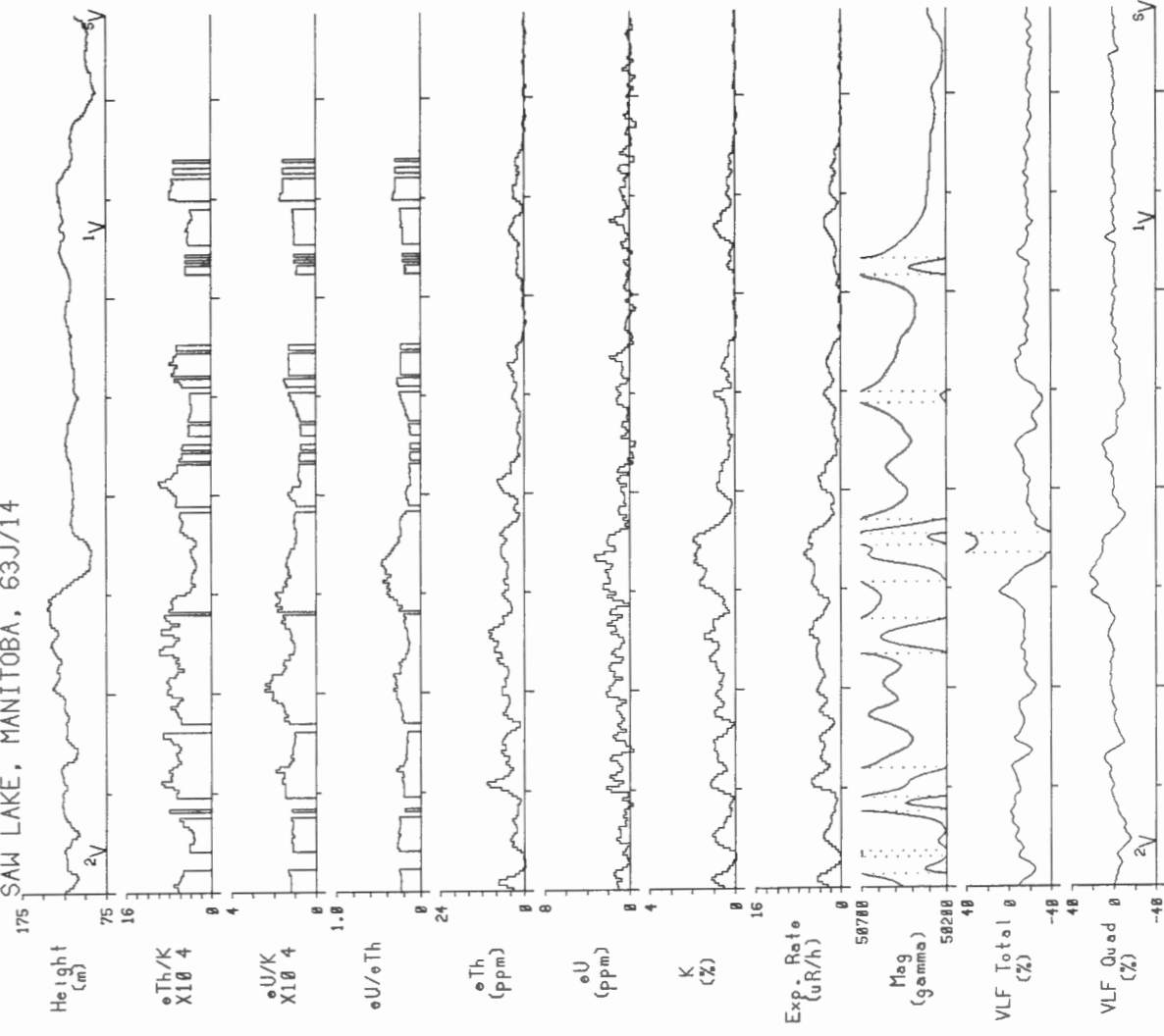
Line 42 | 2 km | Scale 1:150000

Snow Lake, Manitoba, 1990. (line spacing=500m)  
 SAW LAKE, MANITOBA, 63J/14



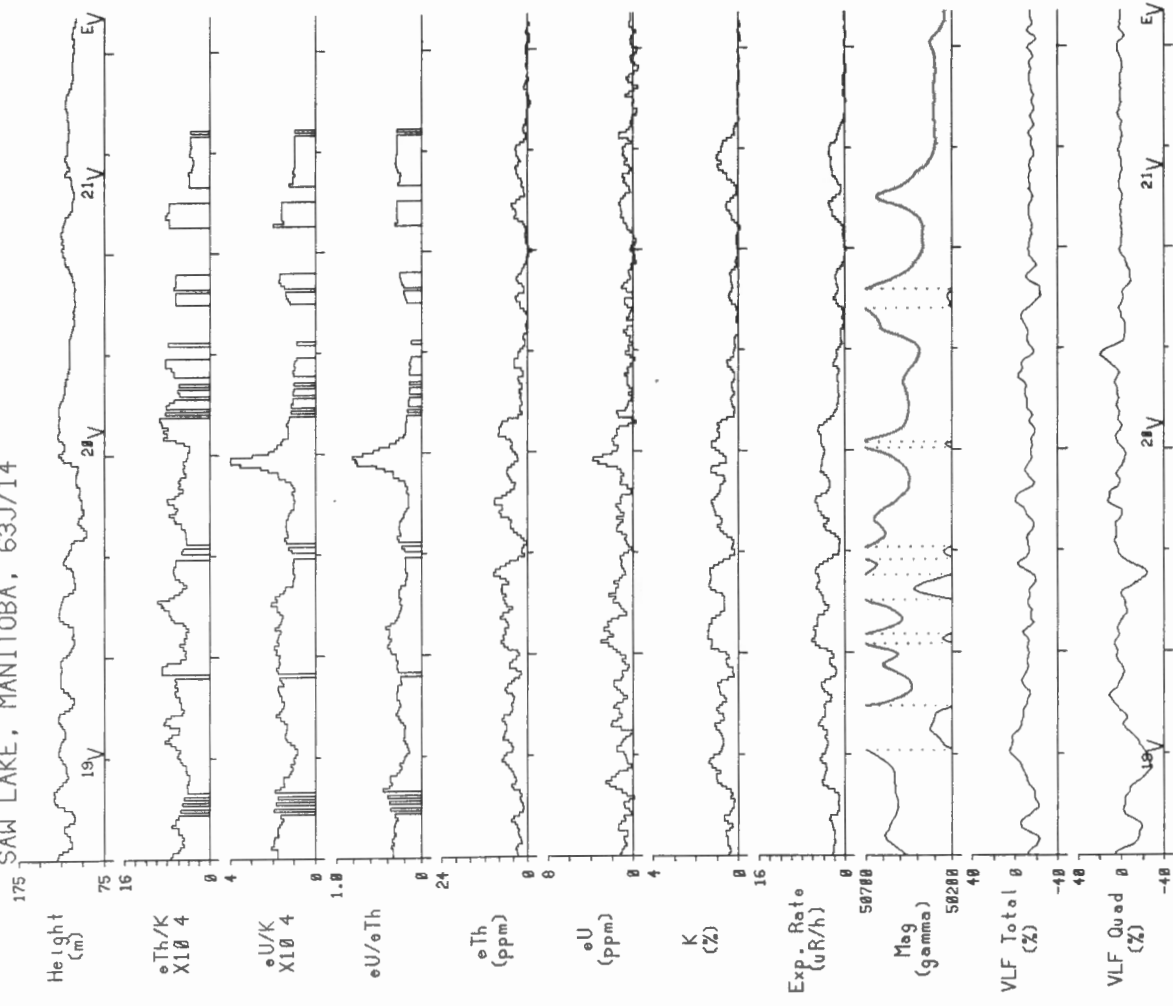
Line 70 | 2 km | Scale 1:150000

Snow Lake, Manitoba, 1990. (line spacing=500m)  
 SAW LAKE, MANITOBA, 63J/14



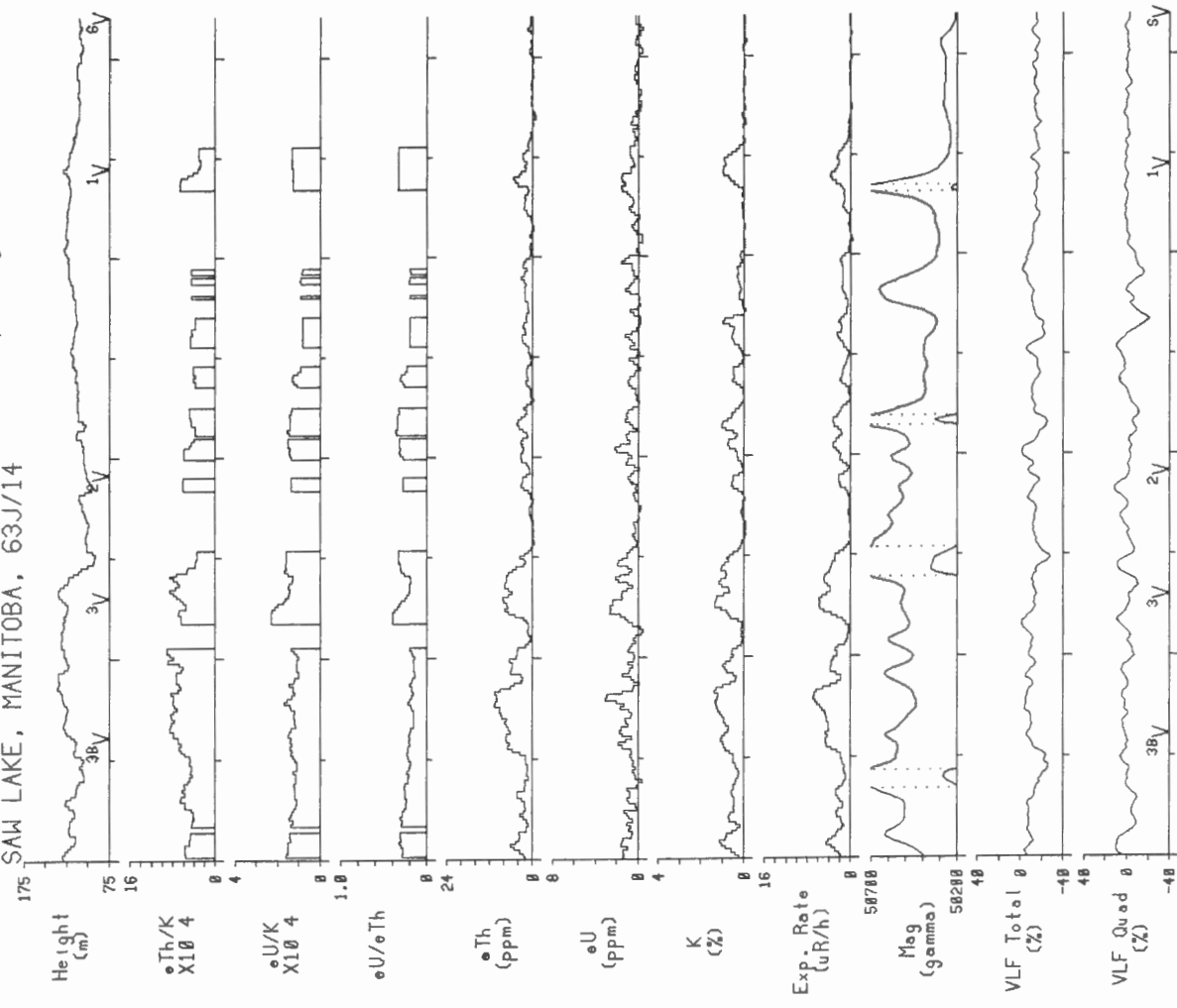
Line 71 | 2 km | Scale 1:150000

Snow Lake, Manitoba, 1990. (line spacing=500m)  
 SAW LAKE, MANITOBA, 63J/14



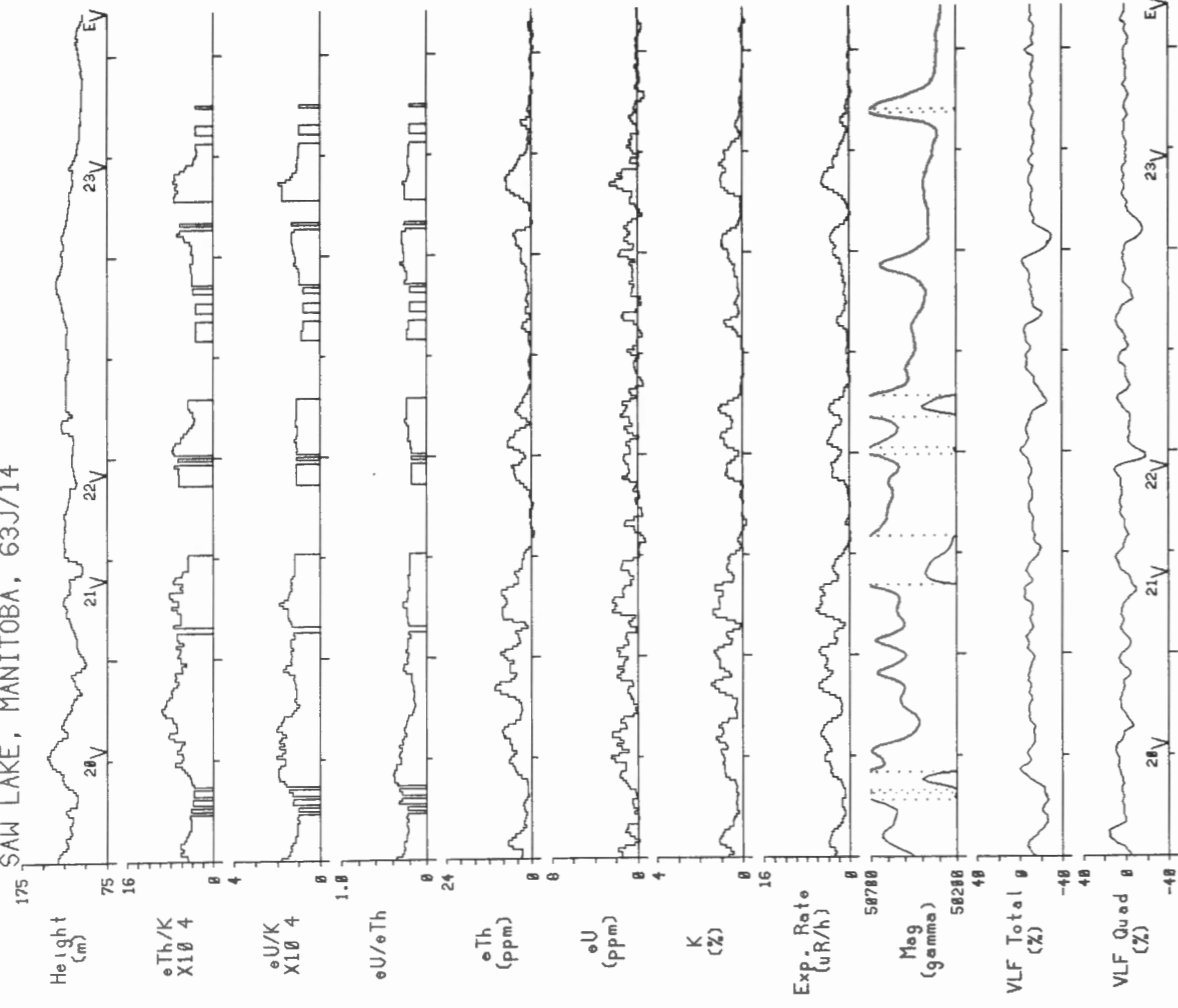
Line 72 | 2 km | Scale 1:150000

Snow Lake, Manitoba, 1990. (line spacing=500m)  
 SAW LAKE, MANITOBA, 63J/14



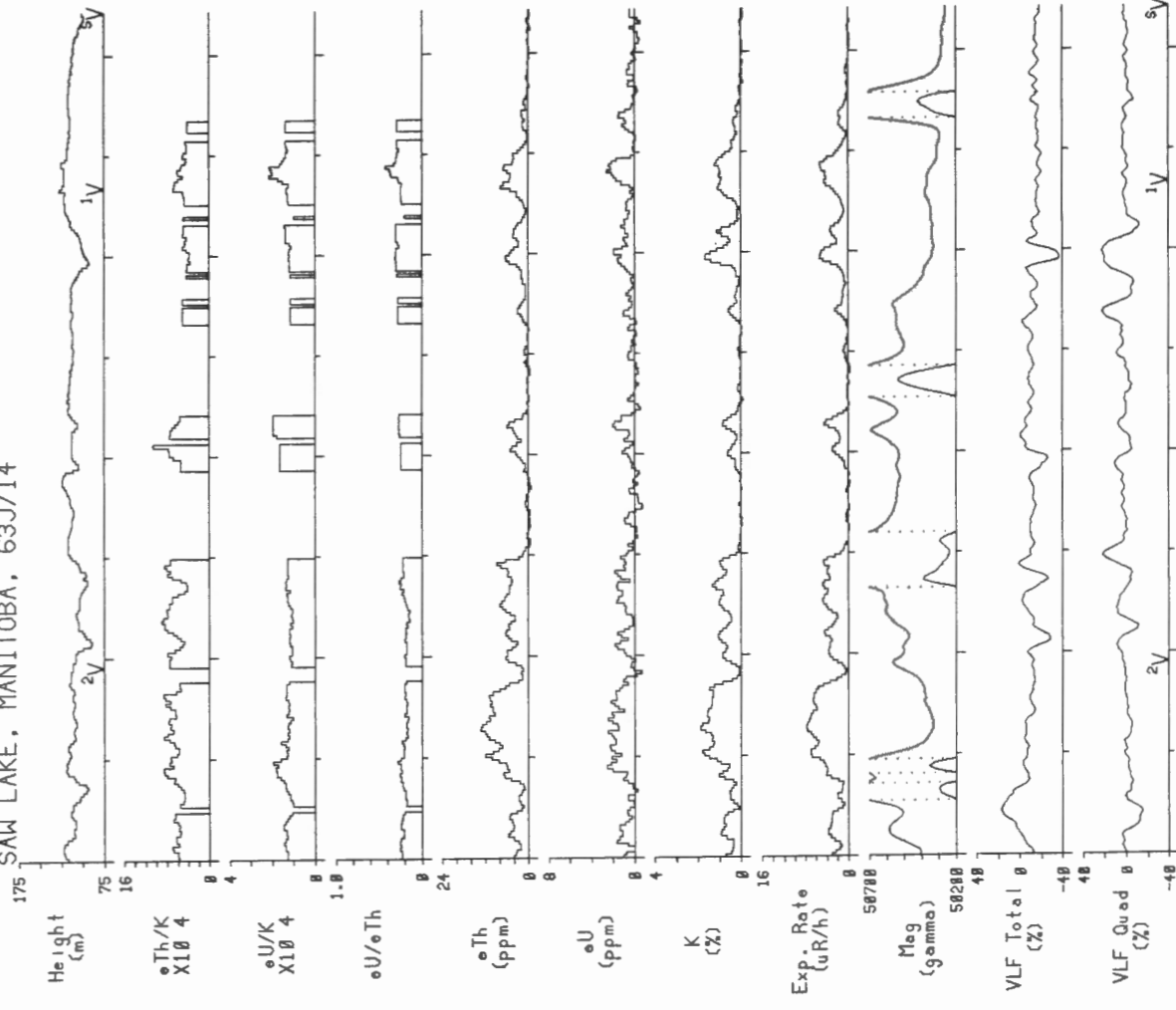
Line 73 | 2 km | Scale 1:150000

Snow Lake, Manitoba, 1990. (line spacing=500m)  
 SAW LAKE, MANITOBA, 63J/14



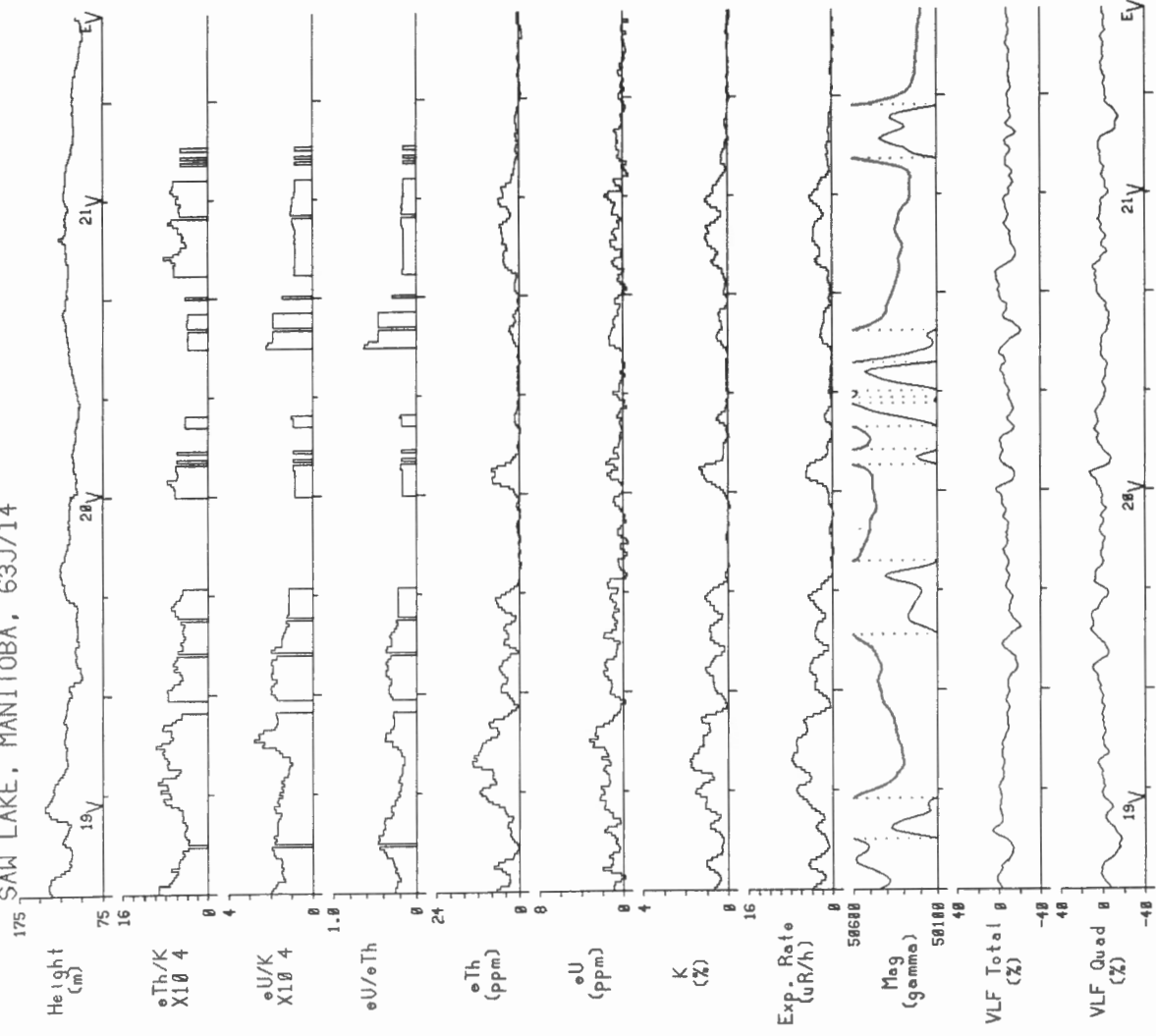
Line 74 | 2 km | Scale 1:150000

Snow Lake, Manitoba, 1990. (line spacing=500m)  
 SAW LAKE, MANITOBA, 63J/14



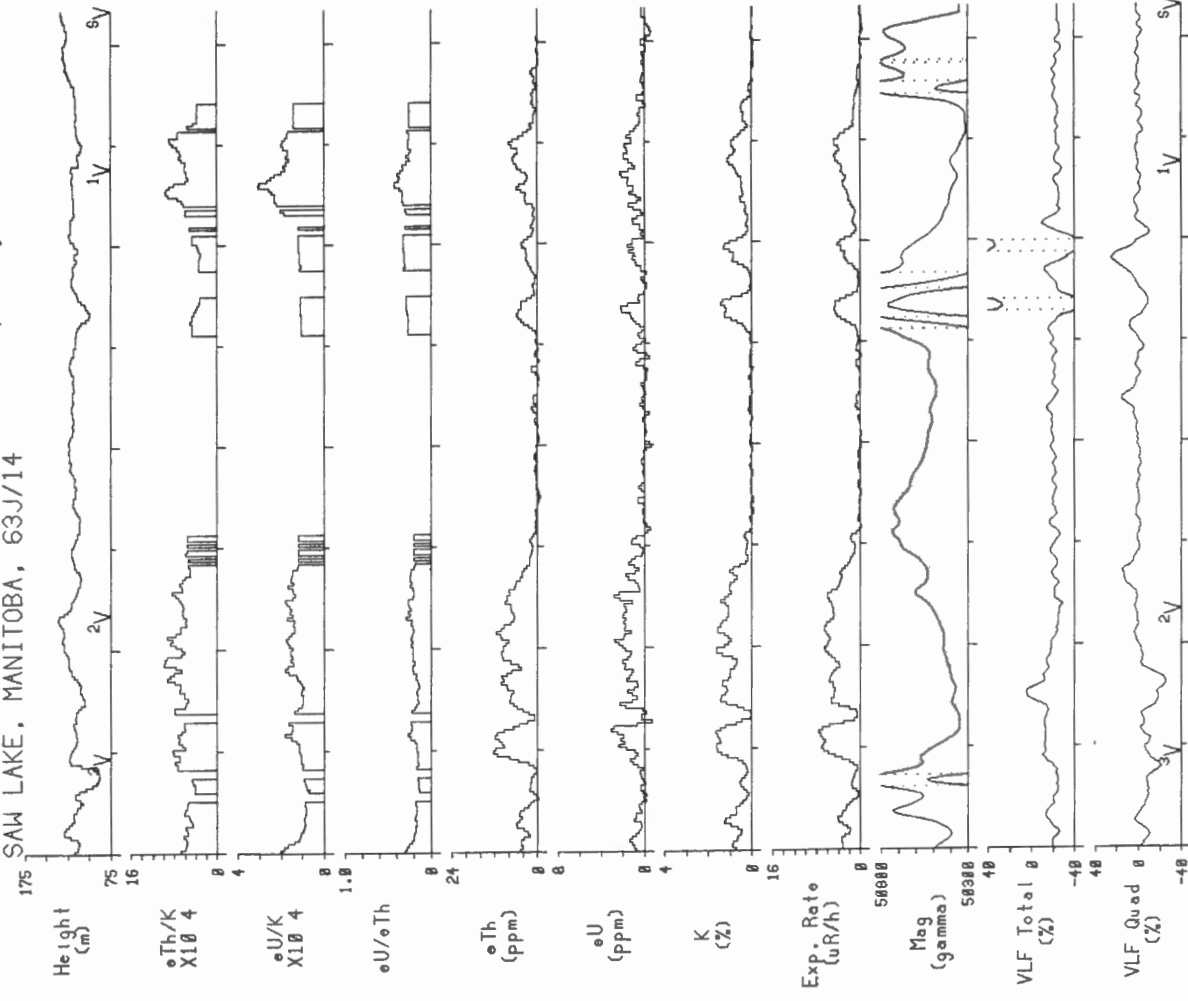
Line 75 | 2 km | Scale 1:150000

Snow Lake, Manitoba, 1990. (line spacing=500m)  
 SAW LAKE, MANITOBA, 63J/14



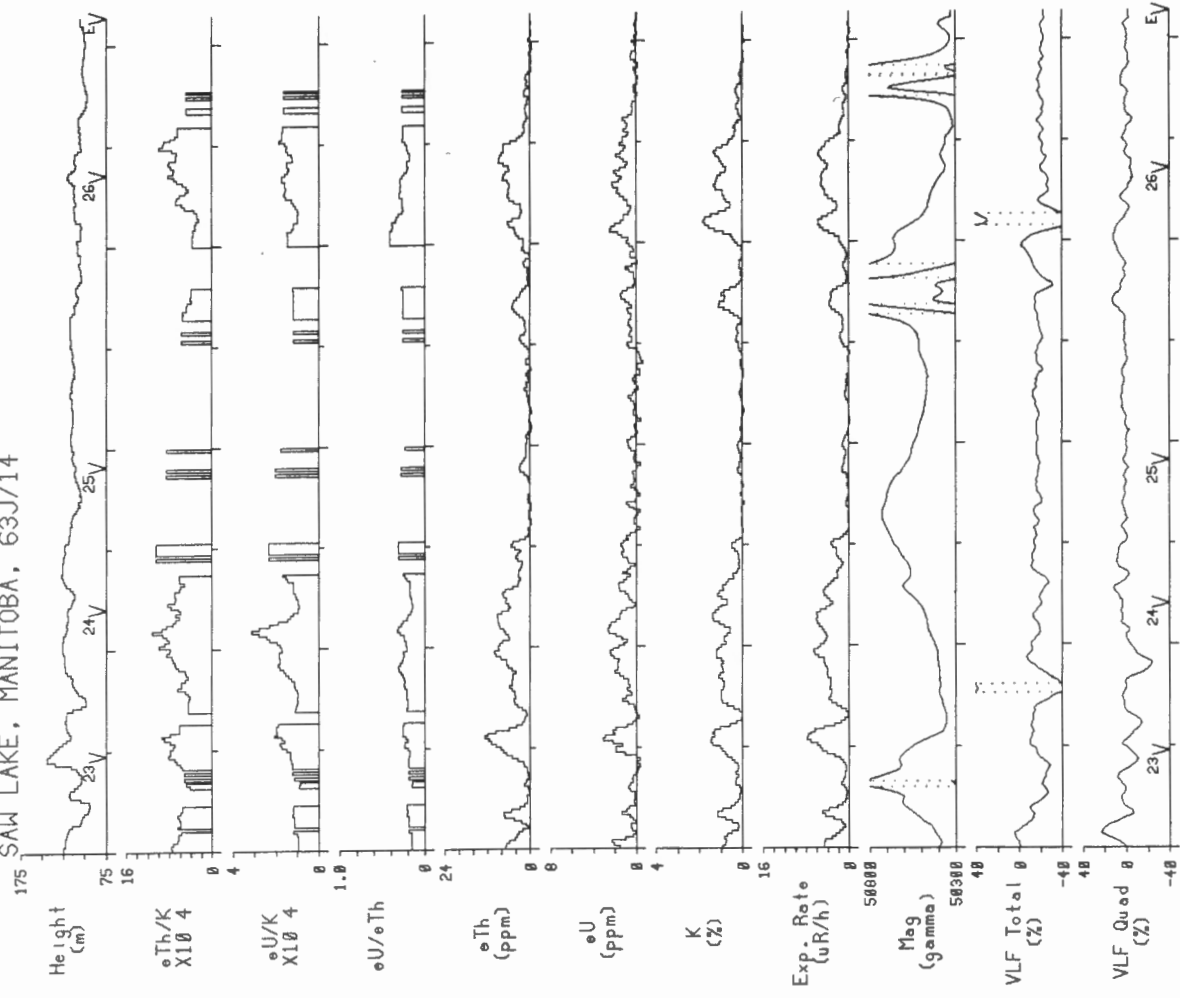
Line 76 | 2 km | Scale 1:150000

Snow Lake, Manitoba, 1990. (line spacing=500m)  
 SAW LAKE, MANITOBA, 63J/14



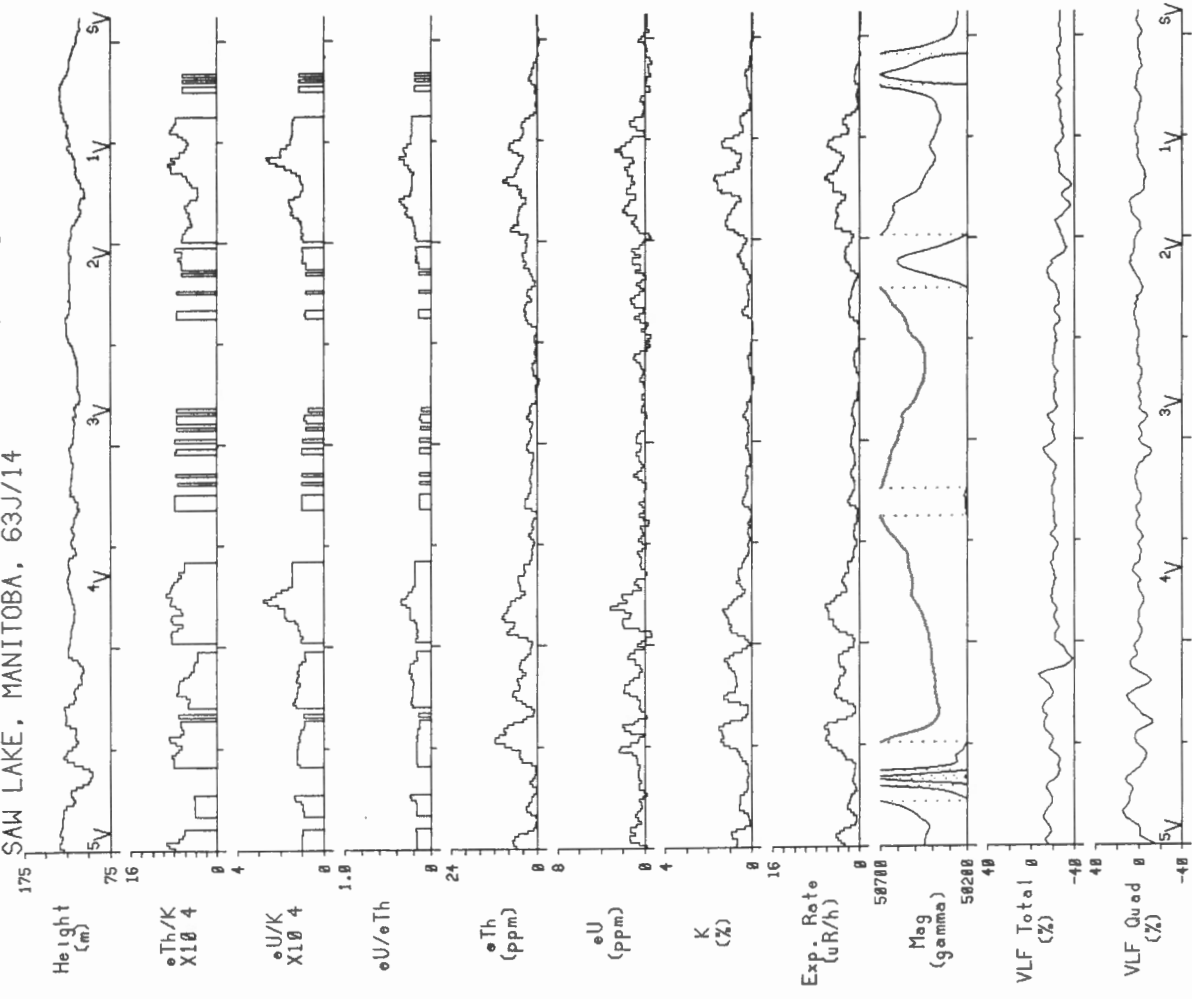
Line 77 | 2 km | Scale 1:150000

Snow Lake, Manitoba, 1990. (line spacing=500m)  
 SAW LAKE, MANITOBA, 63J/14



Line 78 | 2 km | Scale 1:150000

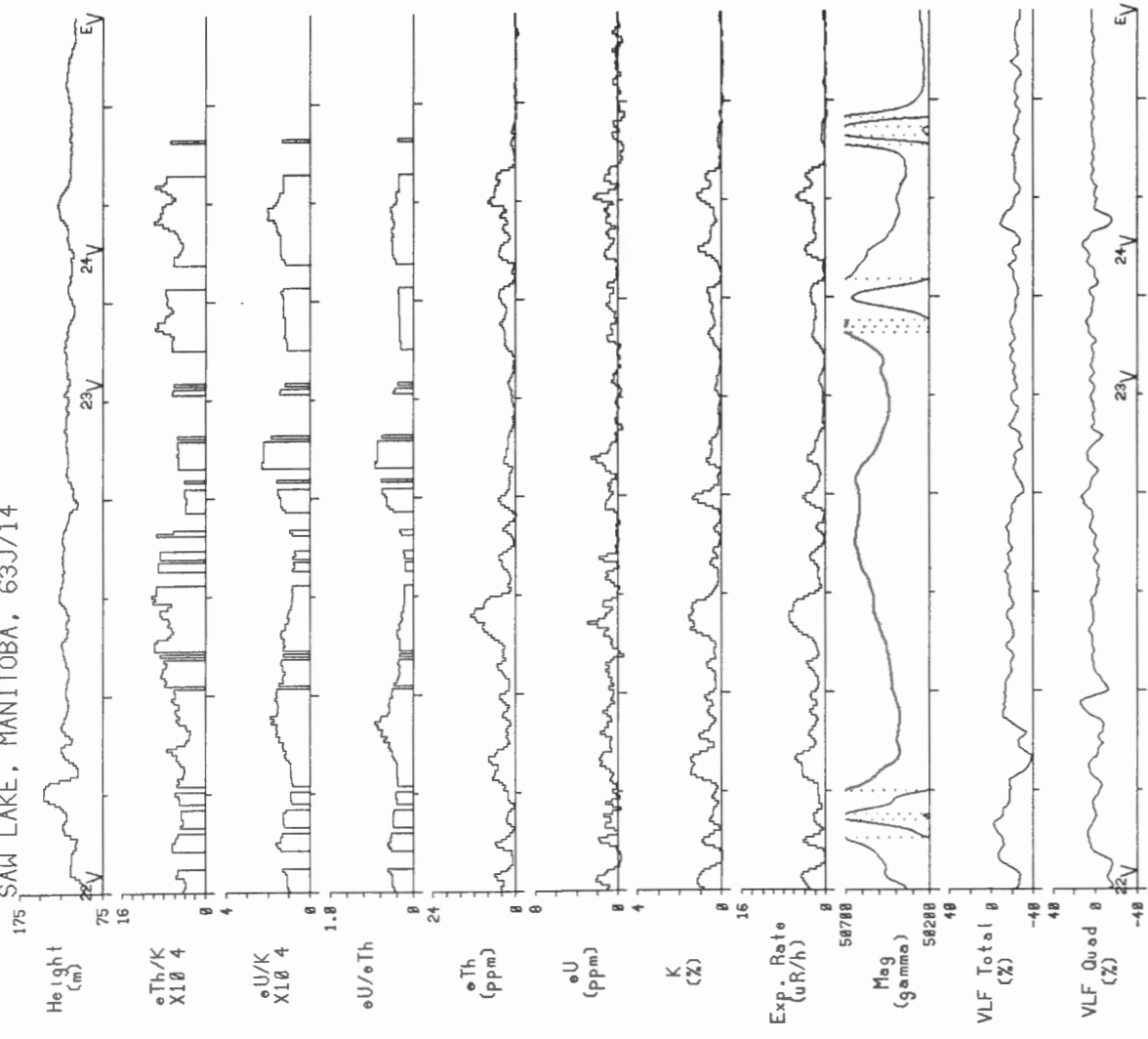
Snow Lake, Manitoba, 1990. (line spacing=500m)  
 SAW LAKE, MANITOBA, 63J/14



Line 79 | 2 km | Scale 1:150000

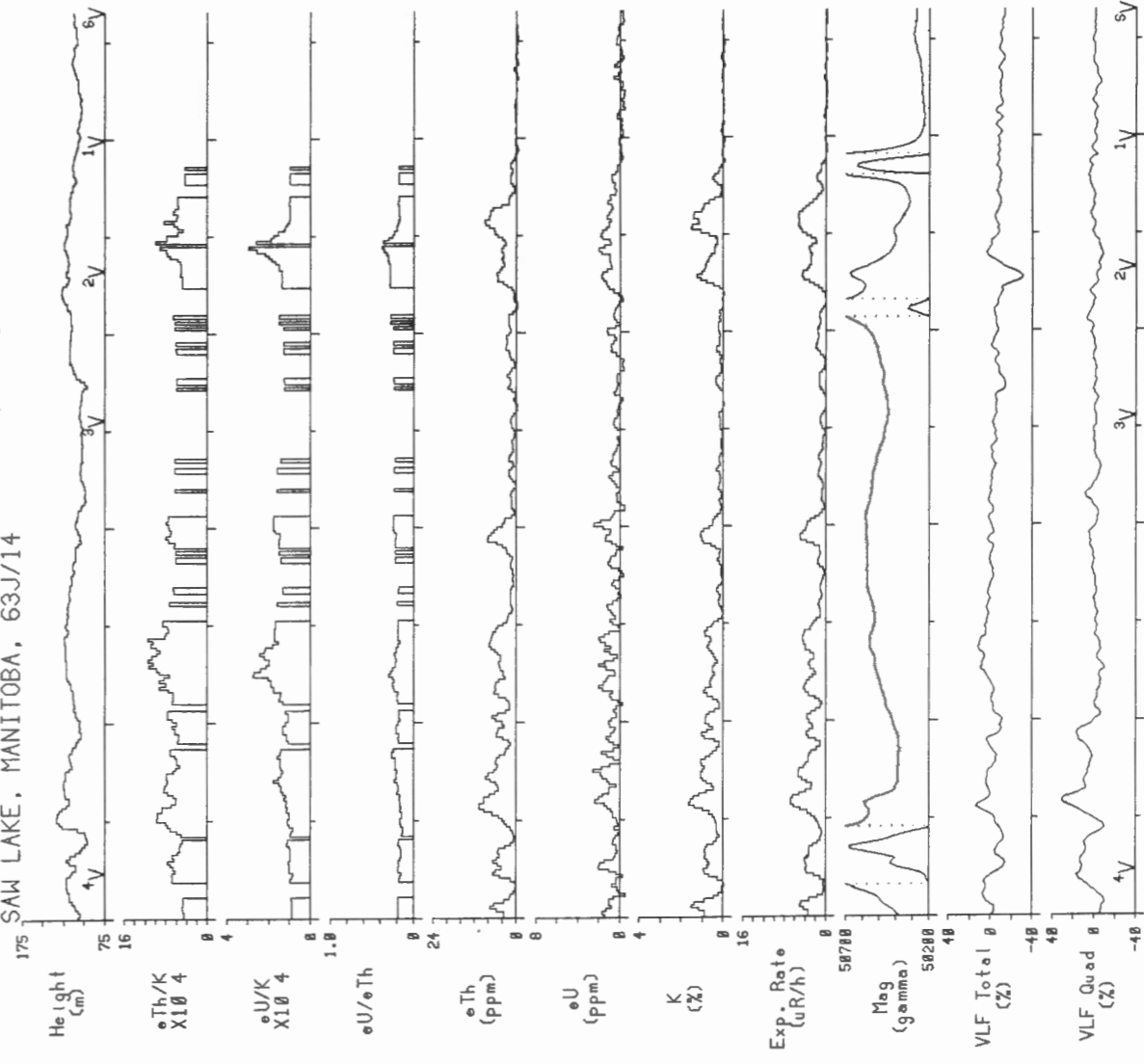


Snow Lake, Manitoba, 1990. (line spacing=500m)  
 SAW LAKE, MANITOBA, 63J/14



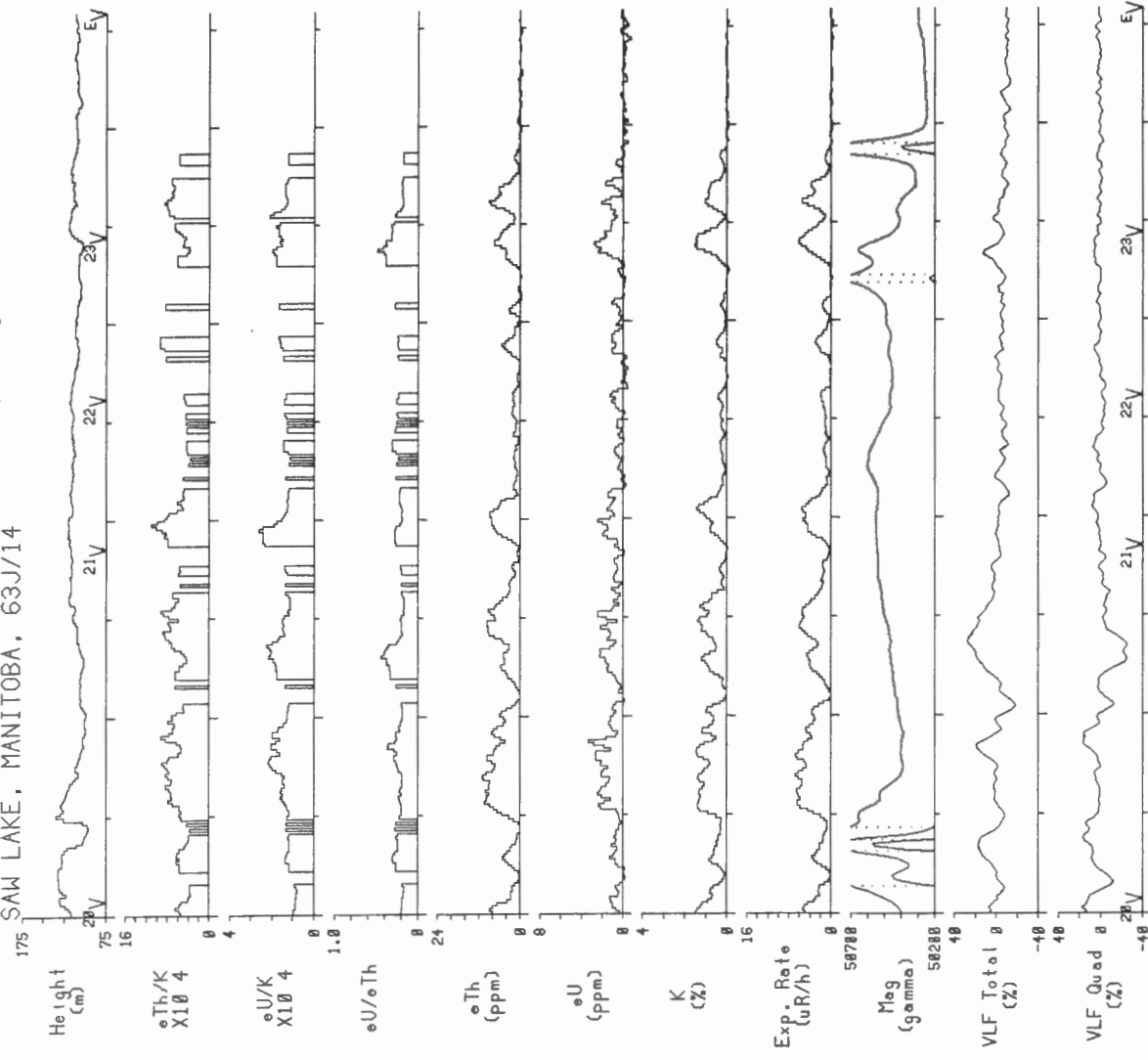
Line 80 | 2 km | Scale 1:150000

Snow Lake, Manitoba, 1990. (line spacing=500m)  
 SAW LAKE, MANITOBA, 63J/14



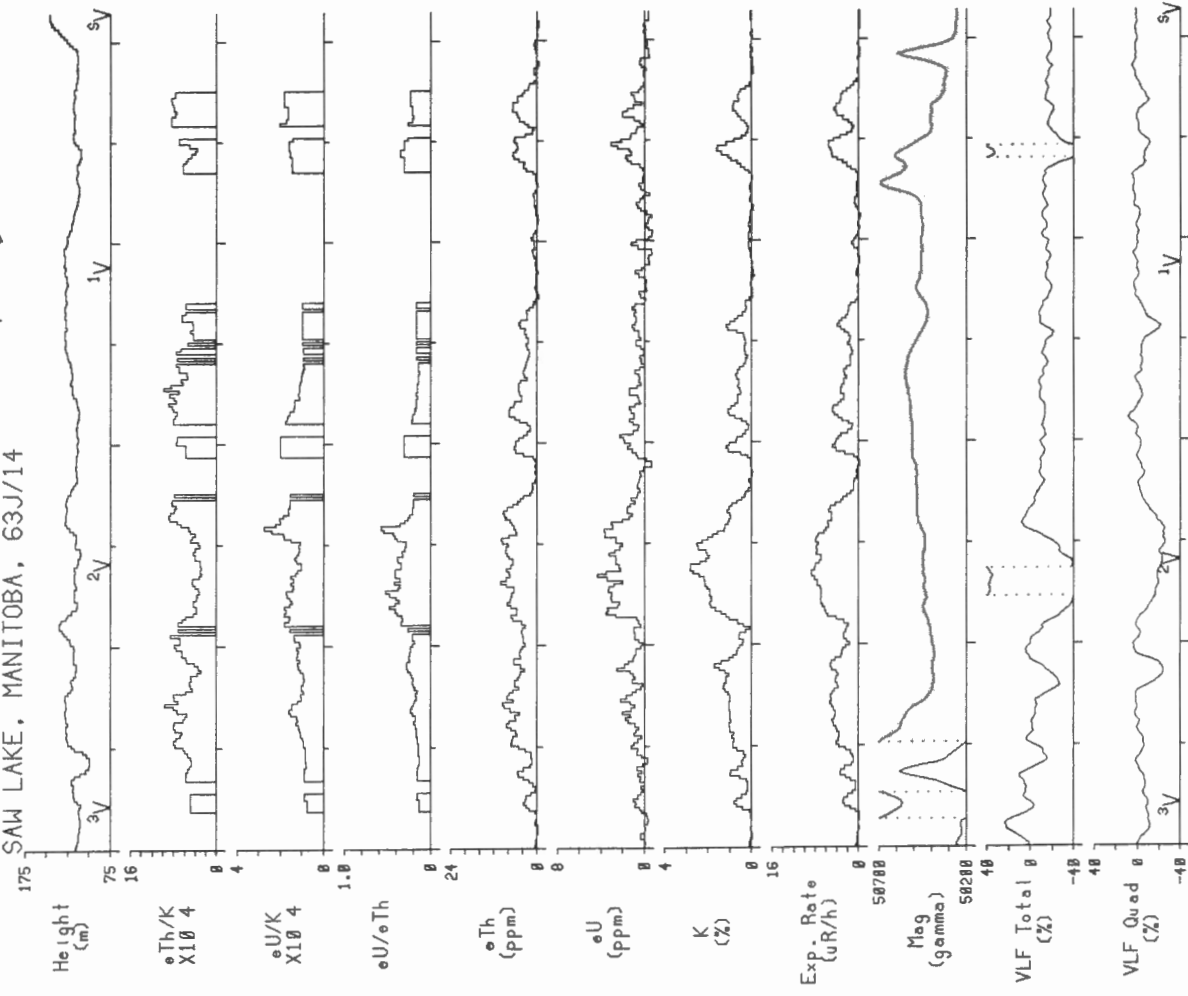
Line 81 | 2 km | Scale 1:150000

Snow Lake, Manitoba, 1990. (line spacing=500m)  
 SAW LAKE, MANITOBA, 63J/14



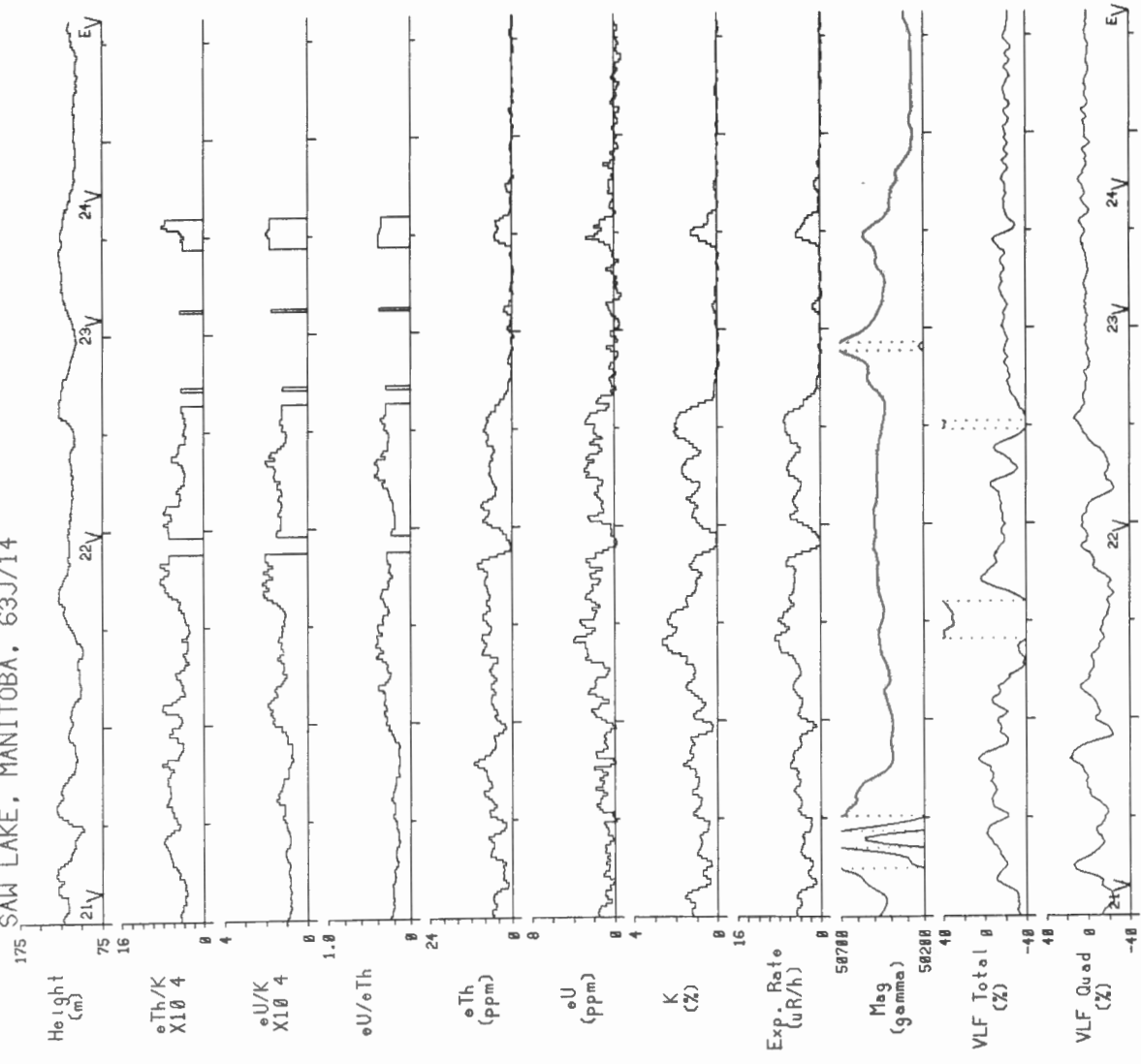
Line 82 | 2 km | Scale 1:150000

Snow Lake, Manitoba, 1990. (line spacing=500m)  
 SAW LAKE, MANITOBA, 63J/14



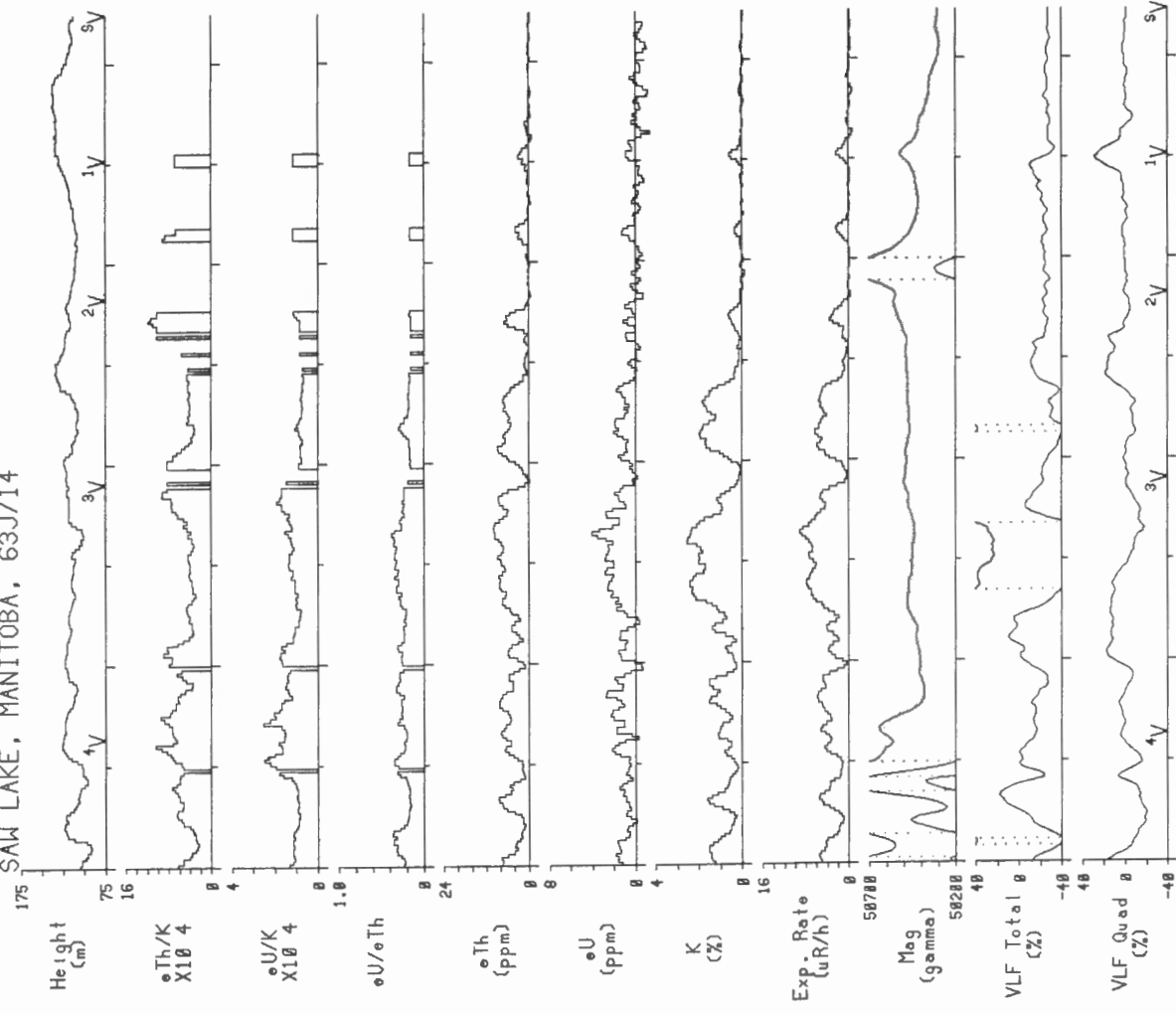
Line 83 | 2 km | Scale 1:150000

Snow Lake, Manitoba, 1990. (line spacing=500m)  
 SAW LAKE, MANITOBA, 63J/14



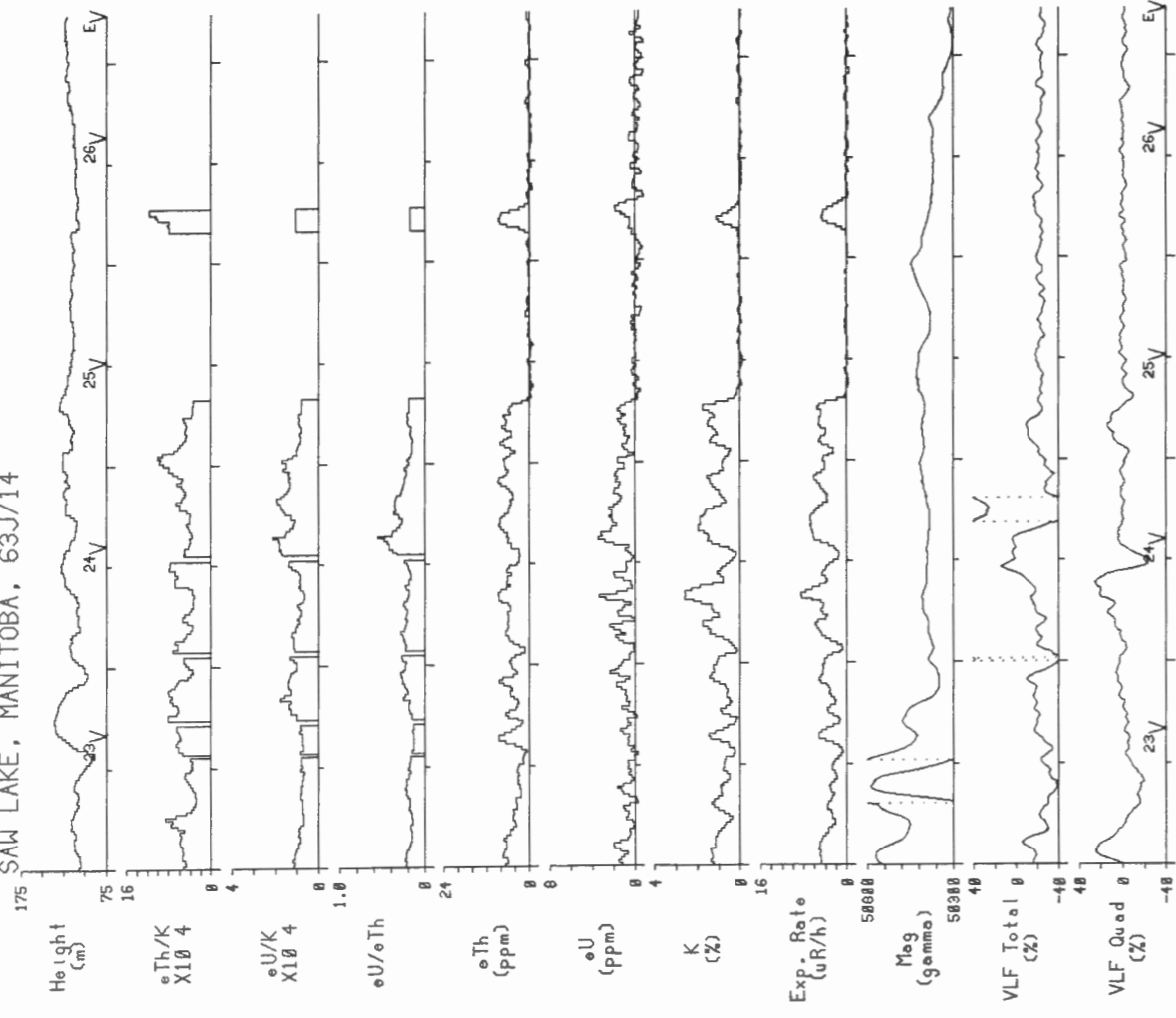
Line 84 | 2 km | Scale 1:150000

Snow Lake, Manitoba, 1990. (line spacing=500m)  
 SAW LAKE, MANITOBA, 63J/14



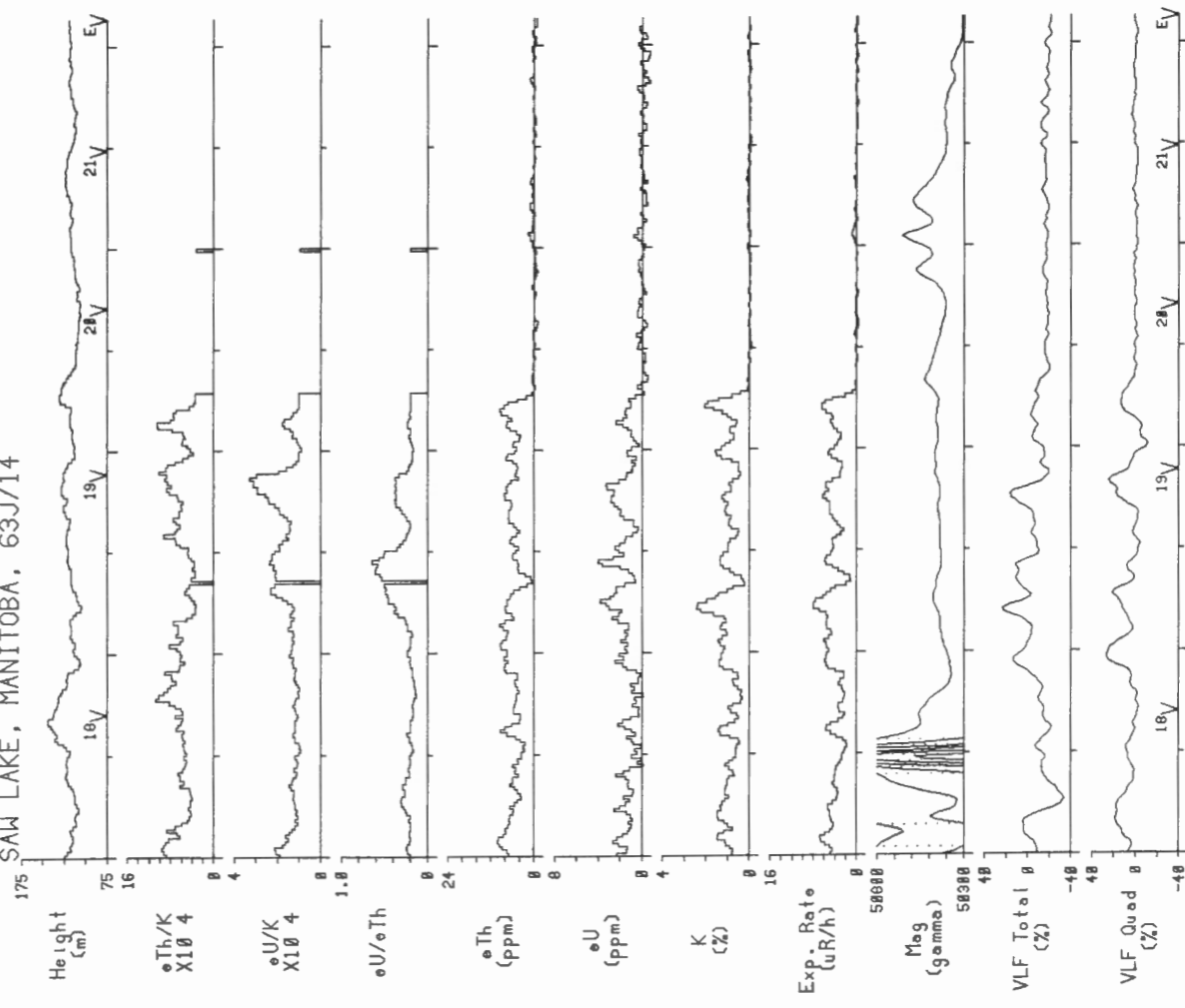
Line 85 | 2 km | Scale 1:150000

Snow Lake, Manitoba, 1990. (line spacing=500m)  
 SAW LAKE, MANITOBA, 63J/14



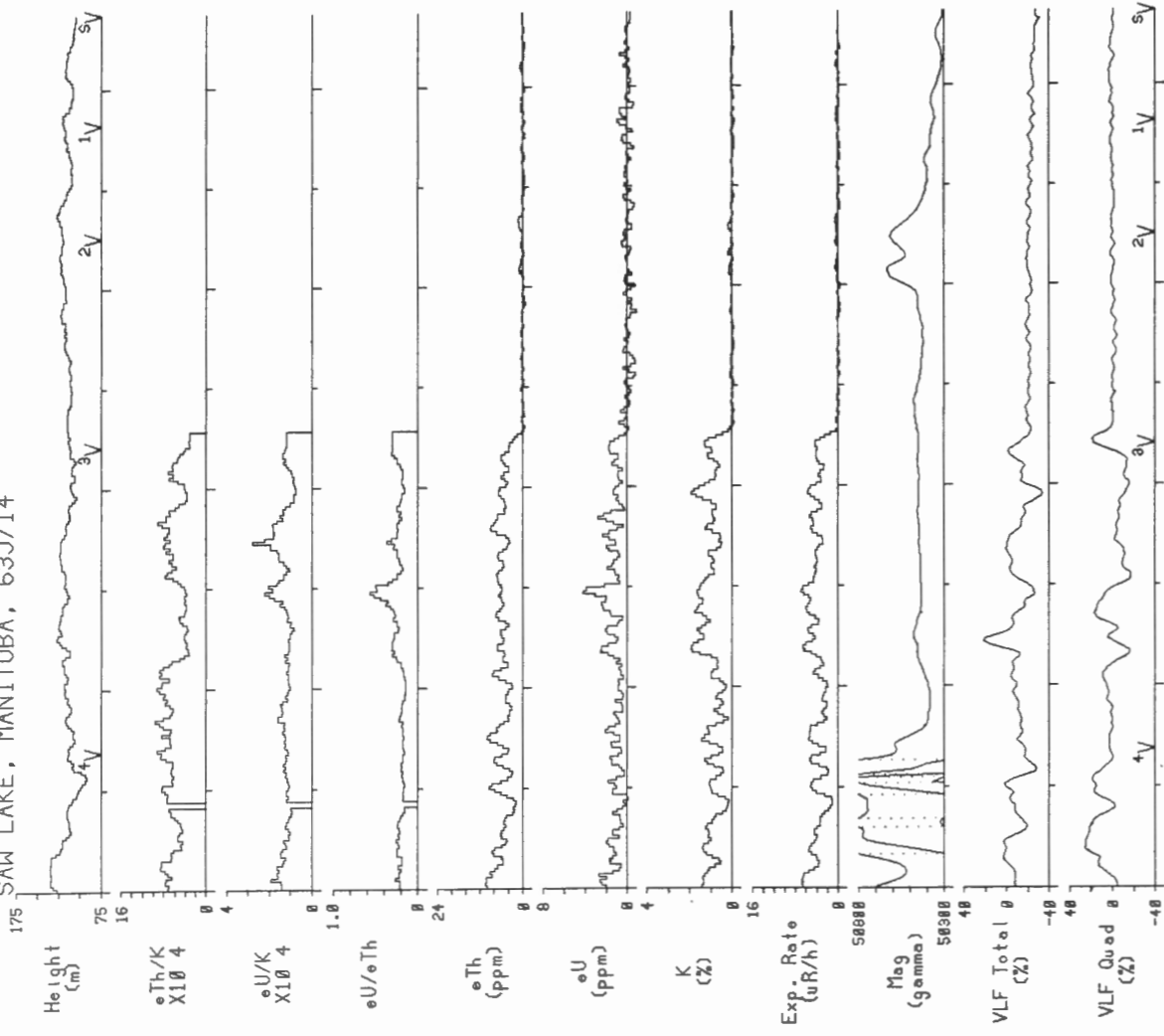
Line 86 | 2 km | Scale 1:150000

Snow Lake, Manitoba, 1990. (line spacing=500m)  
 SAW LAKE, MANITOBA, 63J/14



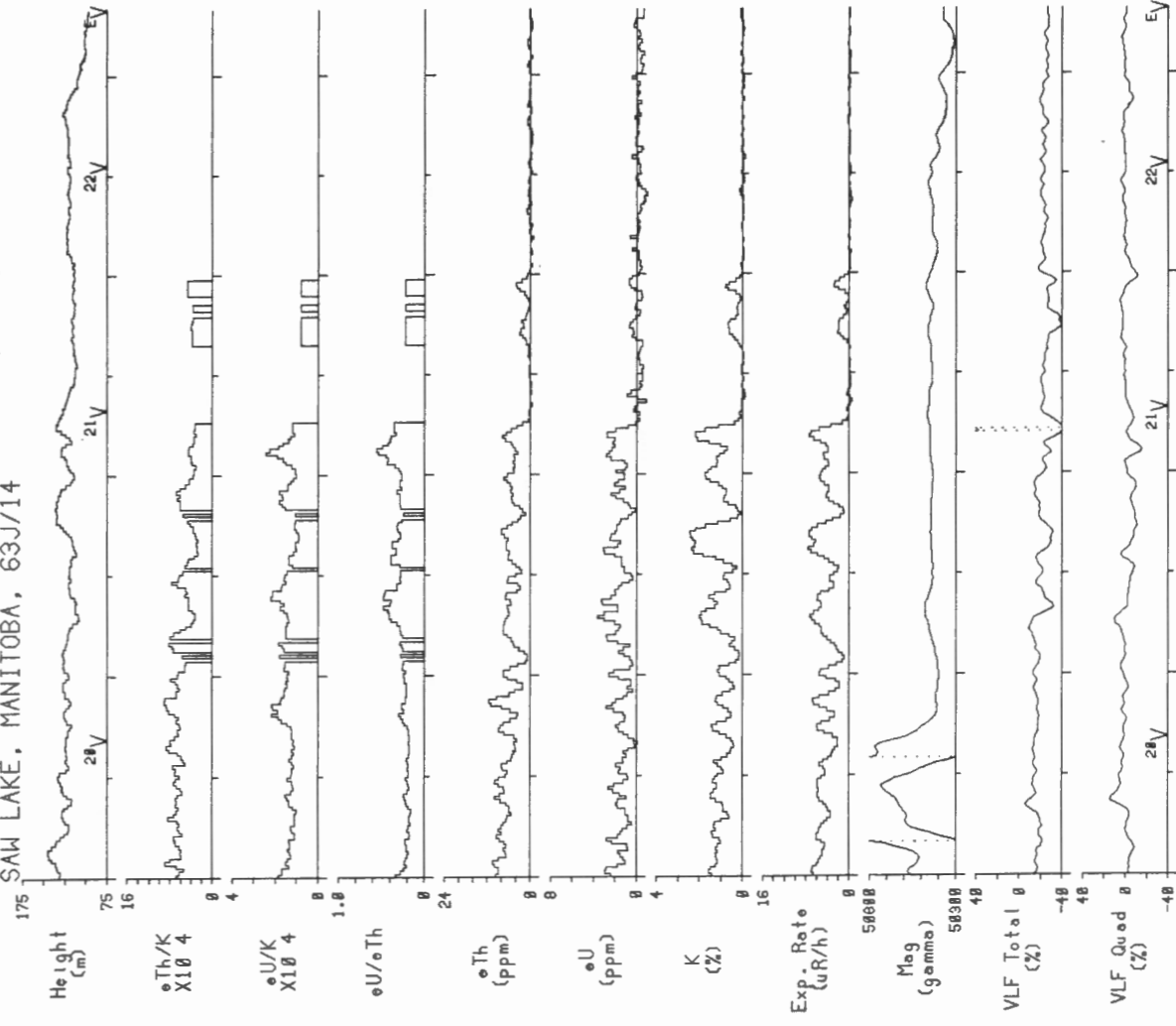
Line 87 | 2 km | Scale 1:150000

Snow Lake, Manitoba, 1990. (line spacing=500m)  
 SAW LAKE, MANITOBA, 63J/14



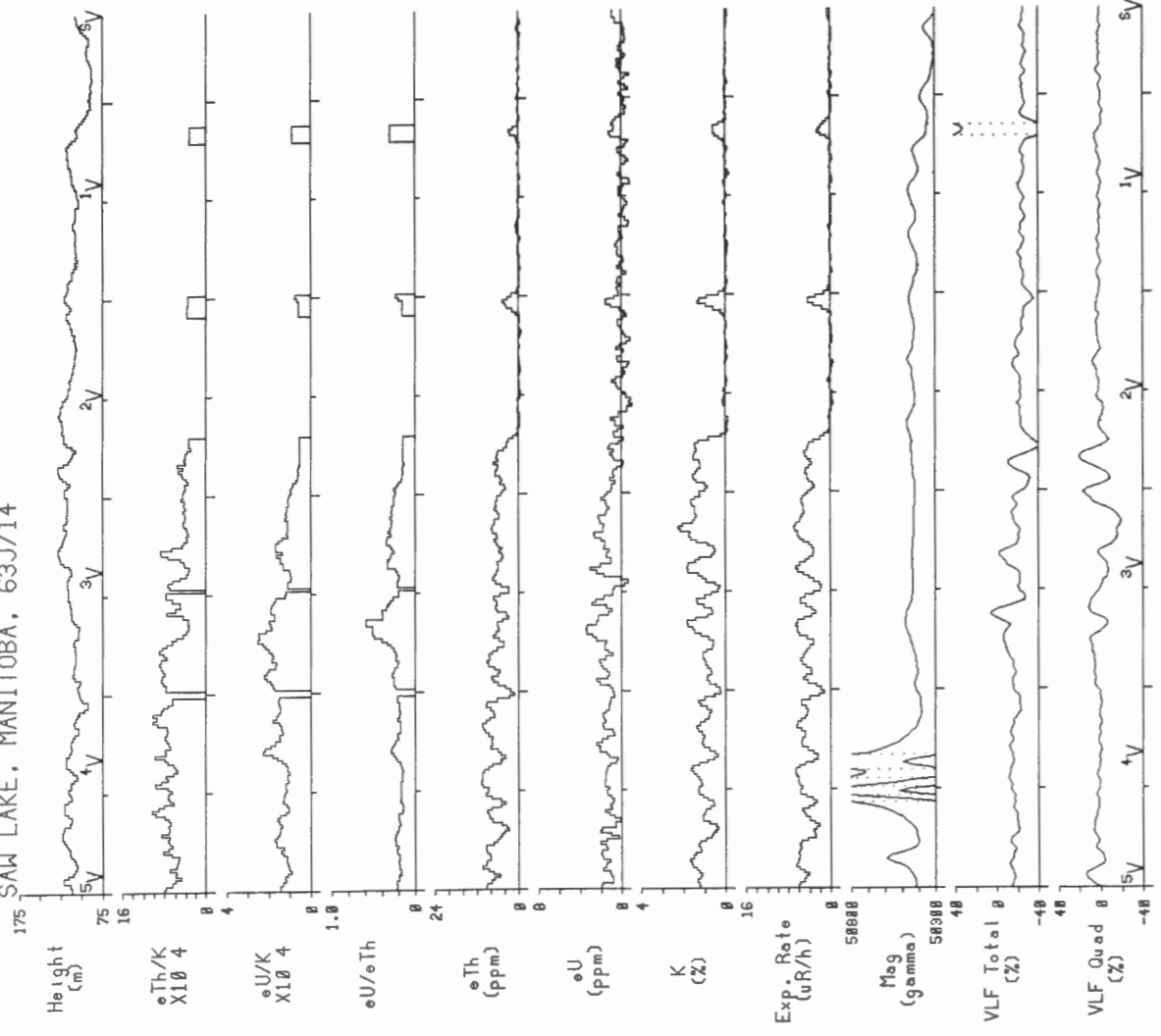
Line 88 | 2 km | Scale 1:150000

Snow Lake, Manitoba, 1990. (line spacing=500m)  
 SAW LAKE, MANITOBA, 63J/14



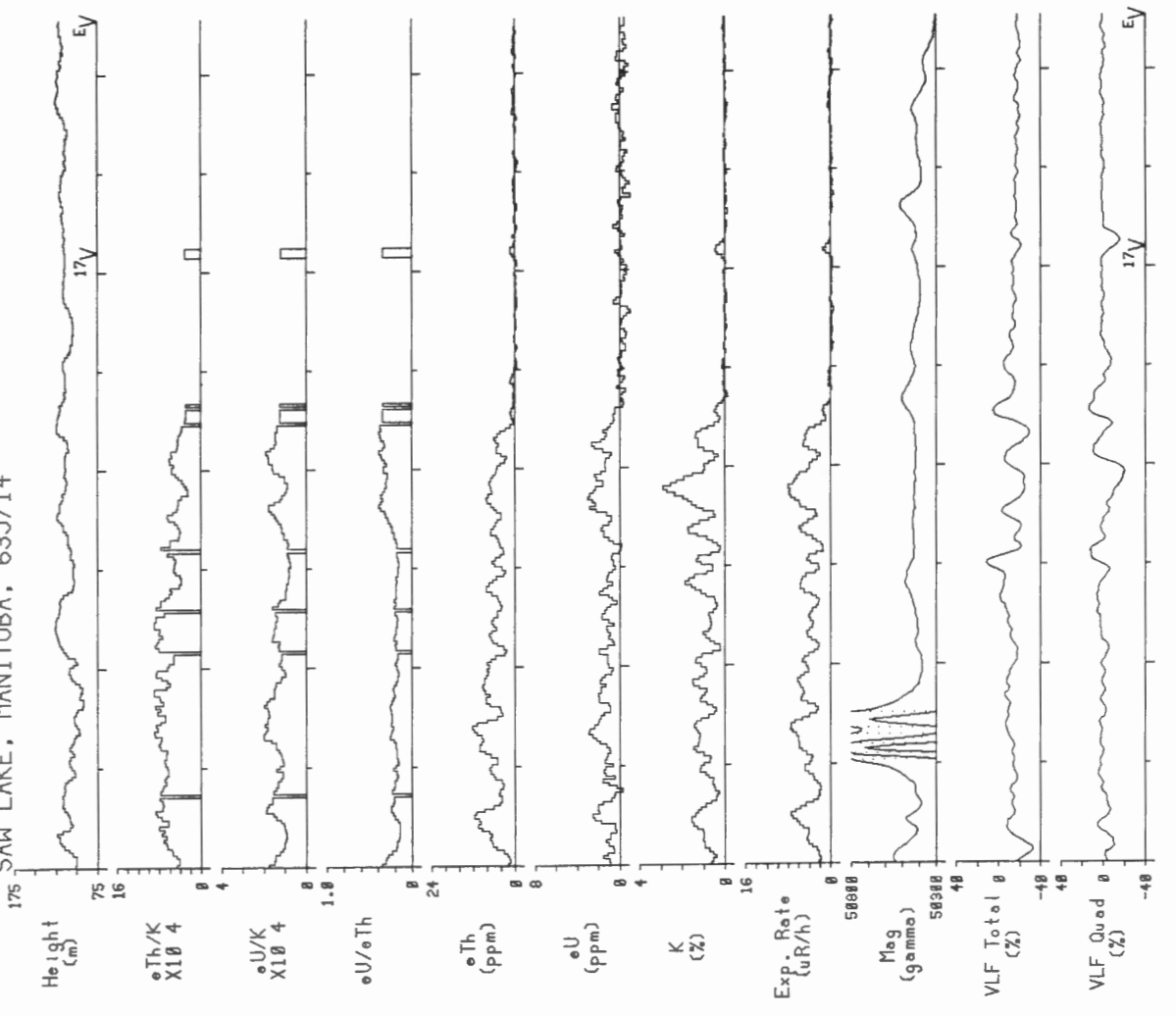
Line 89 | 2 km | Scale 1:150000

Snow Lake, Manitoba, 1990. (line spacing=500m)  
 SAW LAKE, MANITOBA, 63J/14



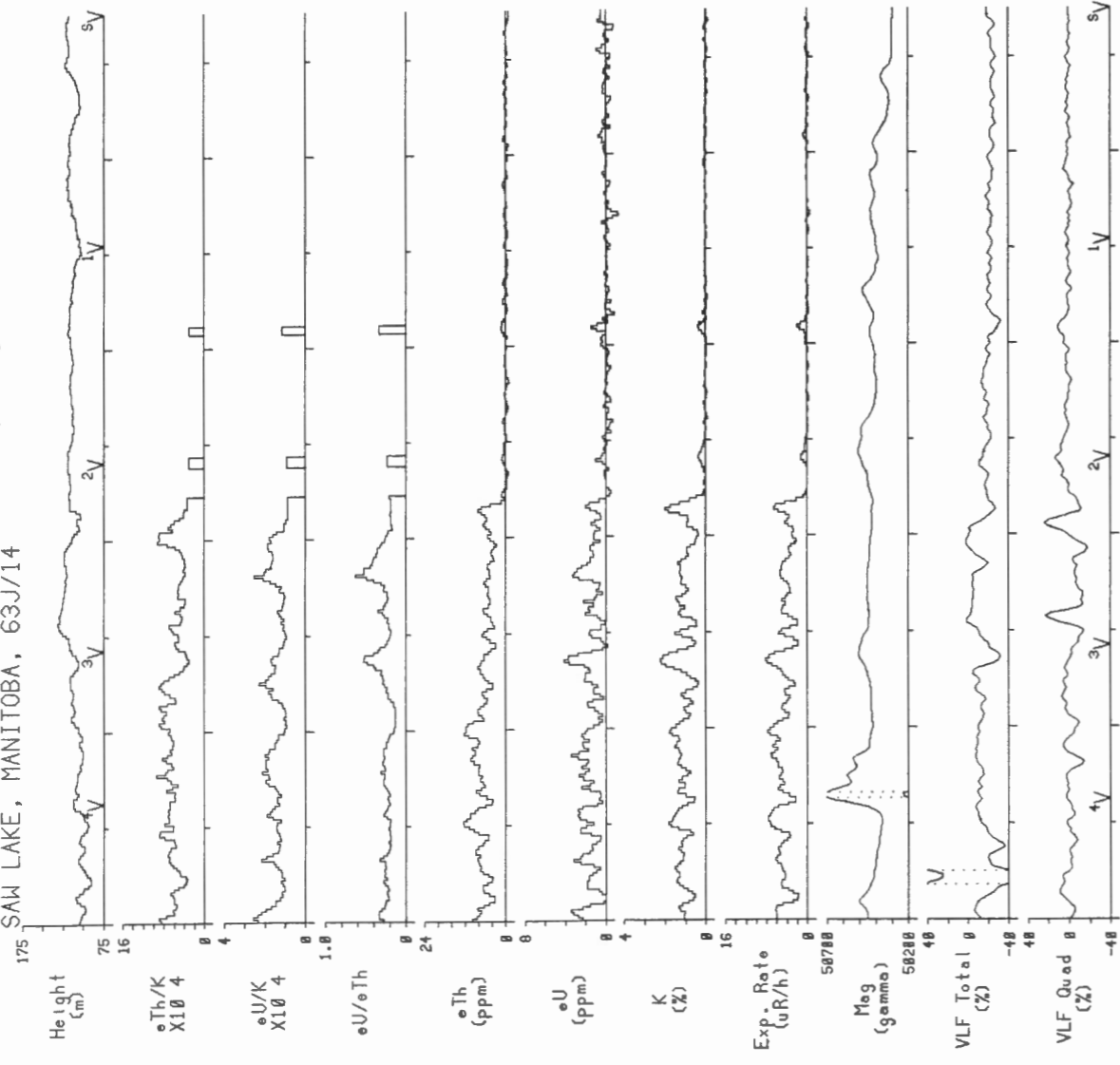
Line 90 | 2 km | Scale 1:150000

Snow Lake, Manitoba, 1990. (line spacing=500m)  
 SAW LAKE, MANITOBA, 63J/14



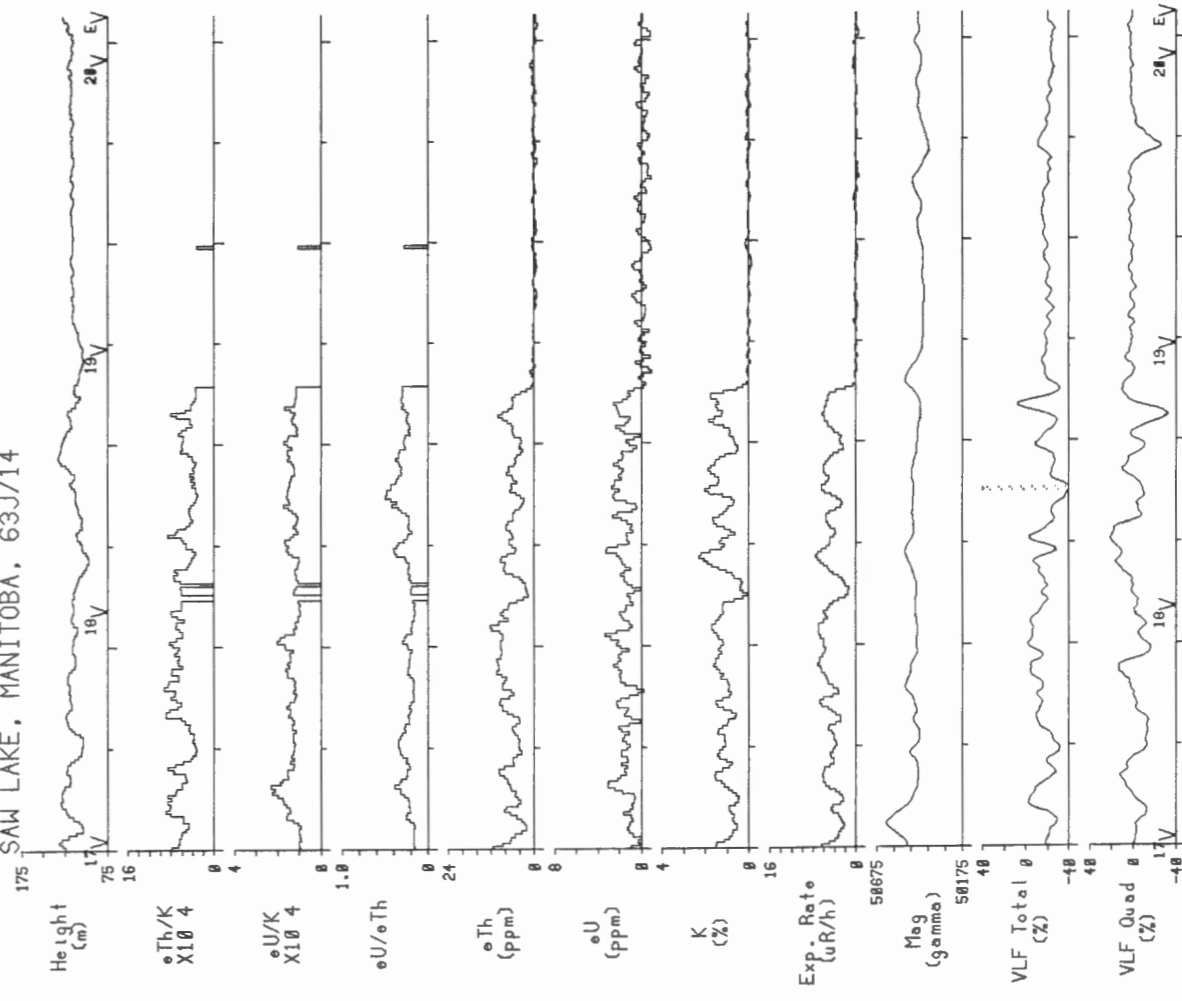
Line 91 | 2 km | Scale 1:150000

Snow Lake, Manitoba, 1990. (line spacing=500m)  
 SAW LAKE, MANITOBA, 63J/14



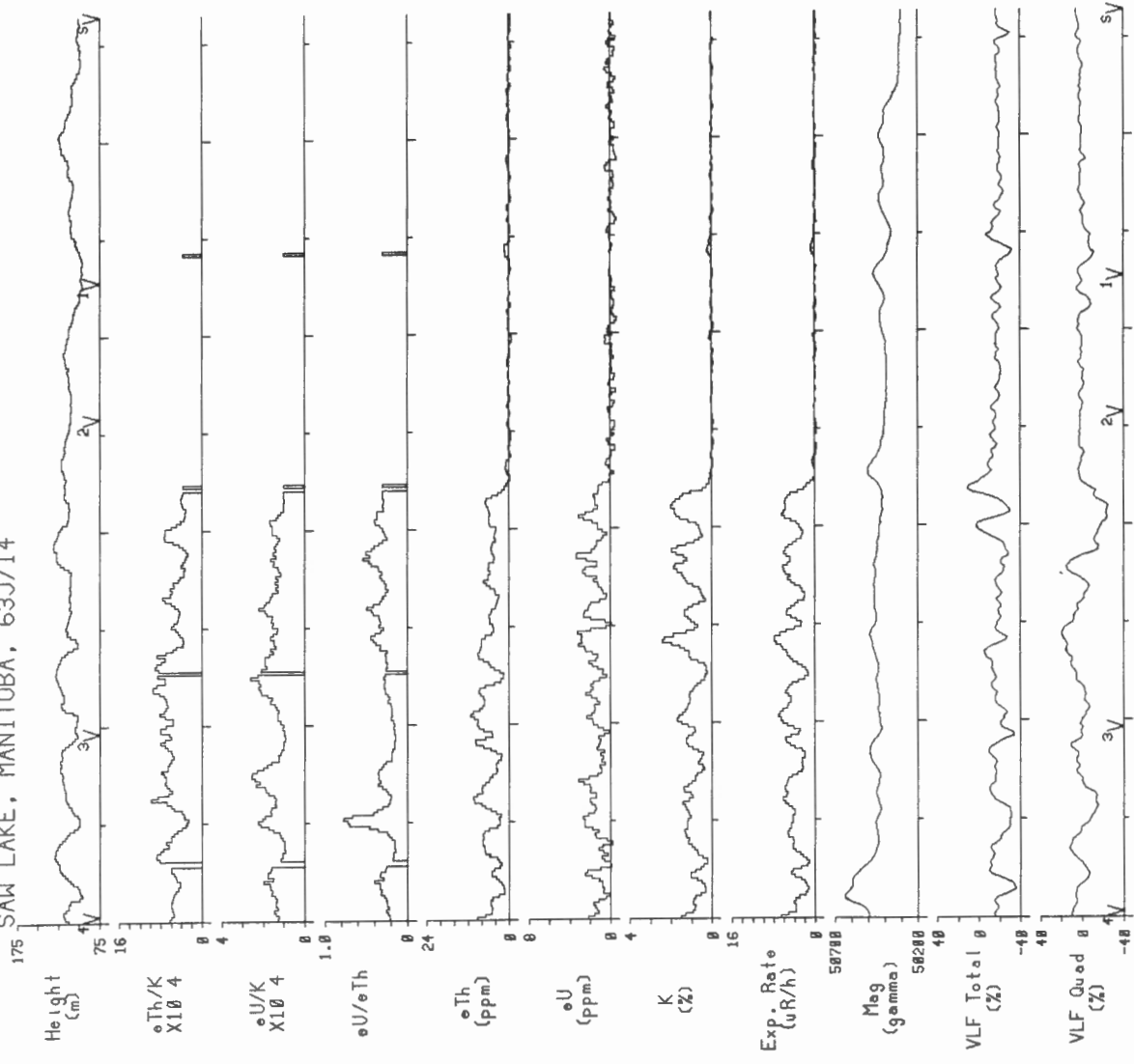
Line 92 | 2 km | Scale 1:150000

Snow Lake, Manitoba, 1990. (line spacing=500m)  
 SAW LAKE, MANITOBA, 63J/14



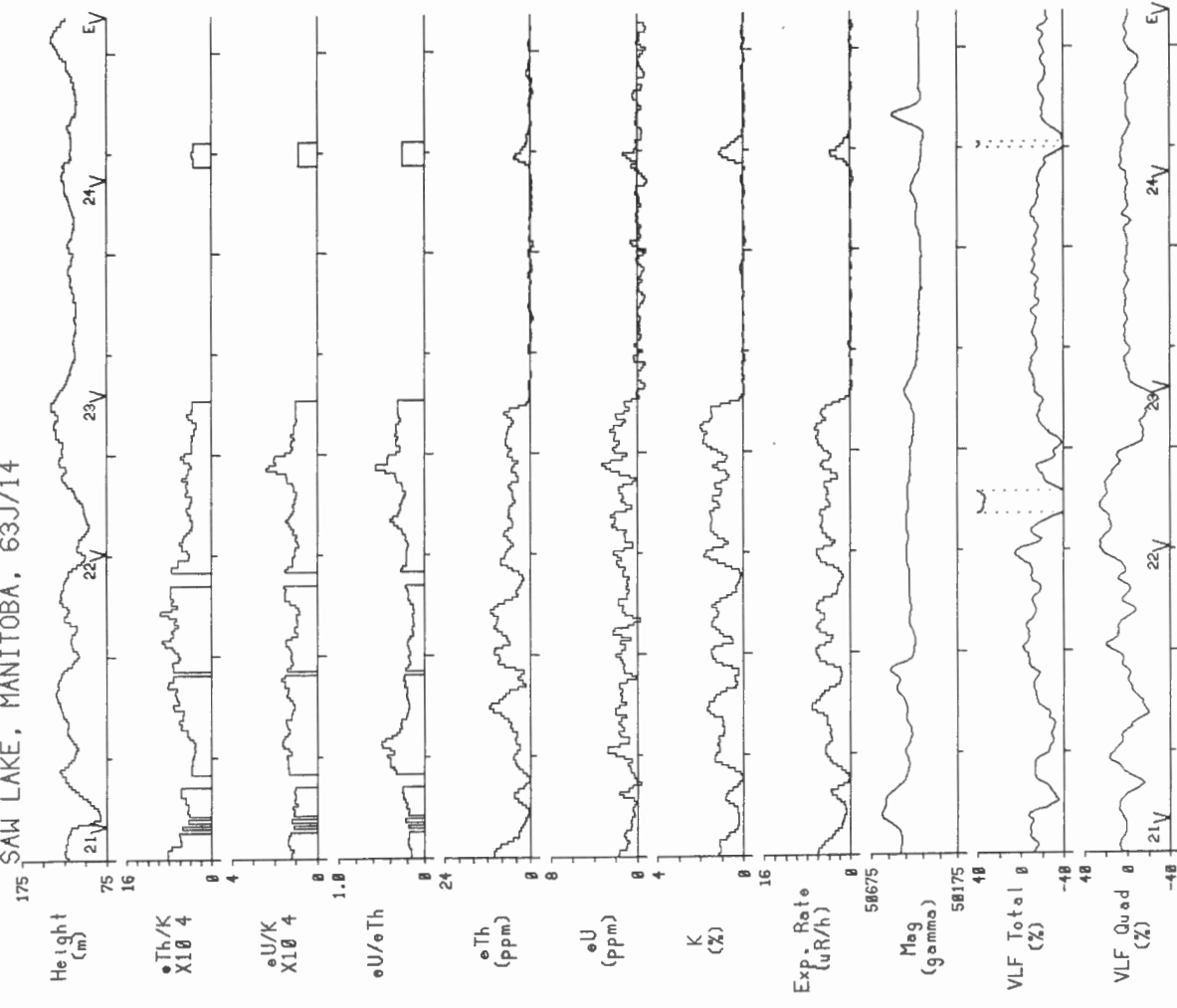
Line 93 | 2 km | Scale 1:150000

Snow Lake, Manitoba, 1990. (line spacing=500m)  
 SAW LAKE, MANITOBA, 63J/14



Line 94 | 2 km | Scale 1:150000

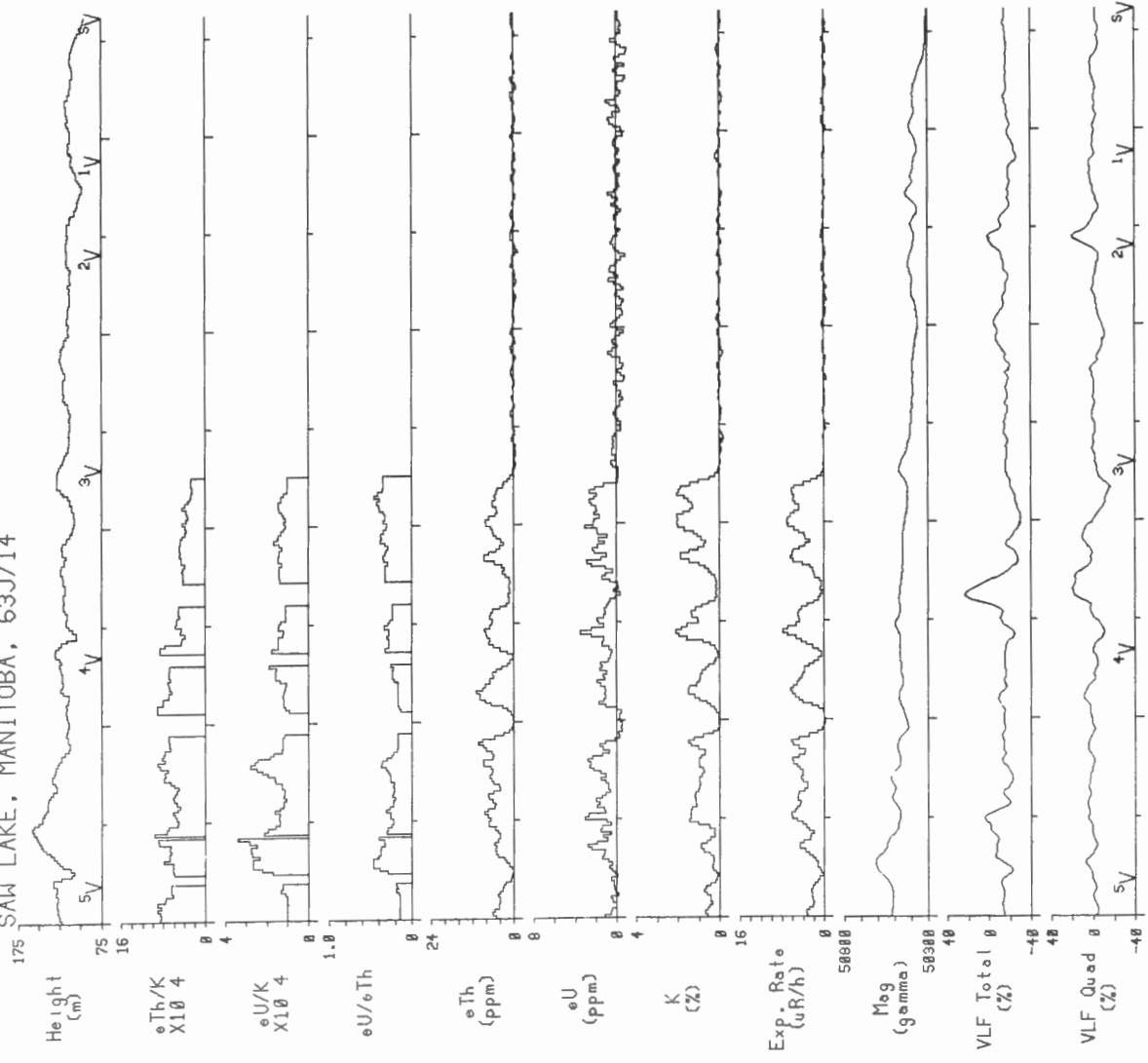
Snow Lake, Manitoba, 1990. (line spacing=500m)  
 SAW LAKE, MANITOBA, 63J/14



Line 95 | 2 km | Scale 1:150000

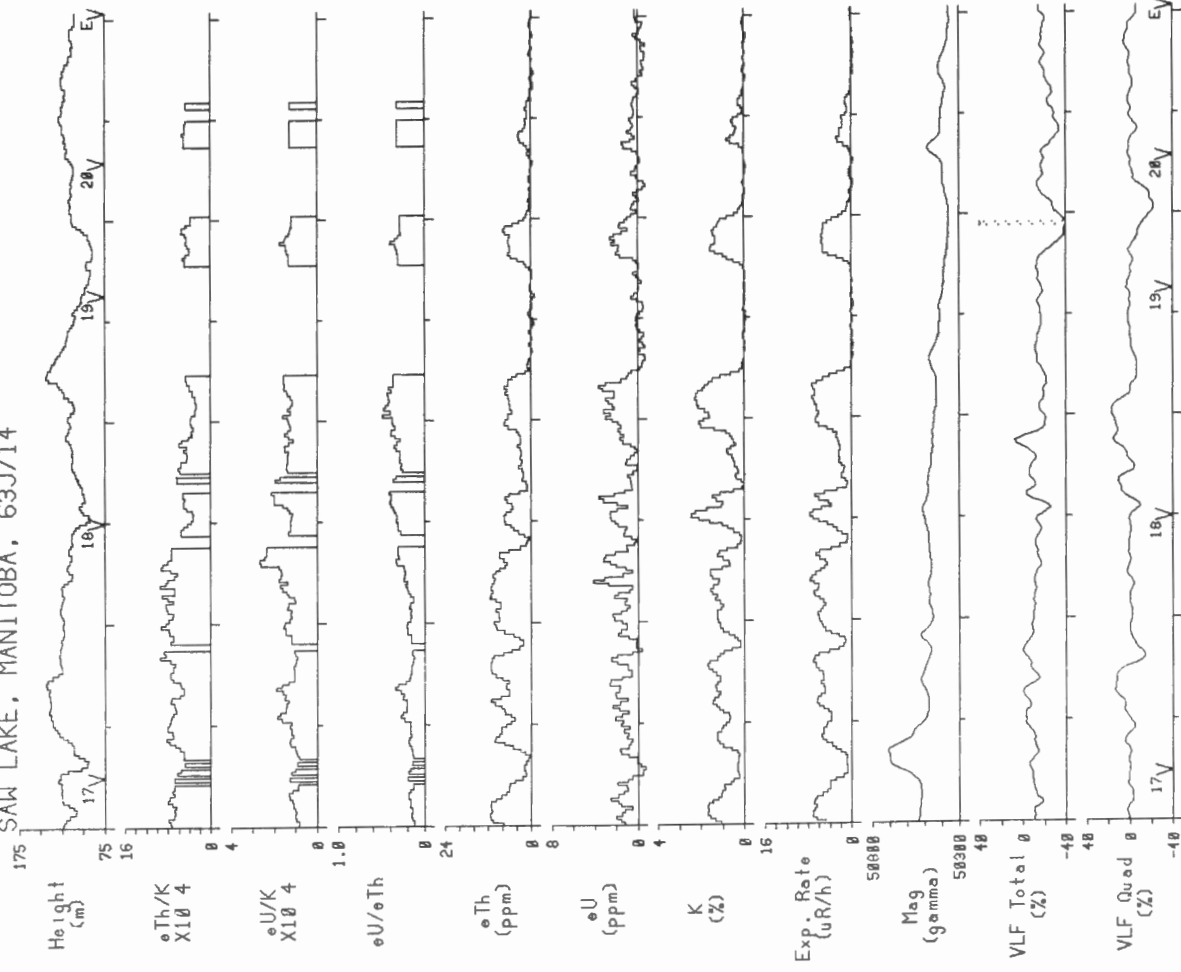


Snow Lake, Manitoba, 1990. (line spacing=500m)  
 SAW LAKE, MANITOBA, 63J/14



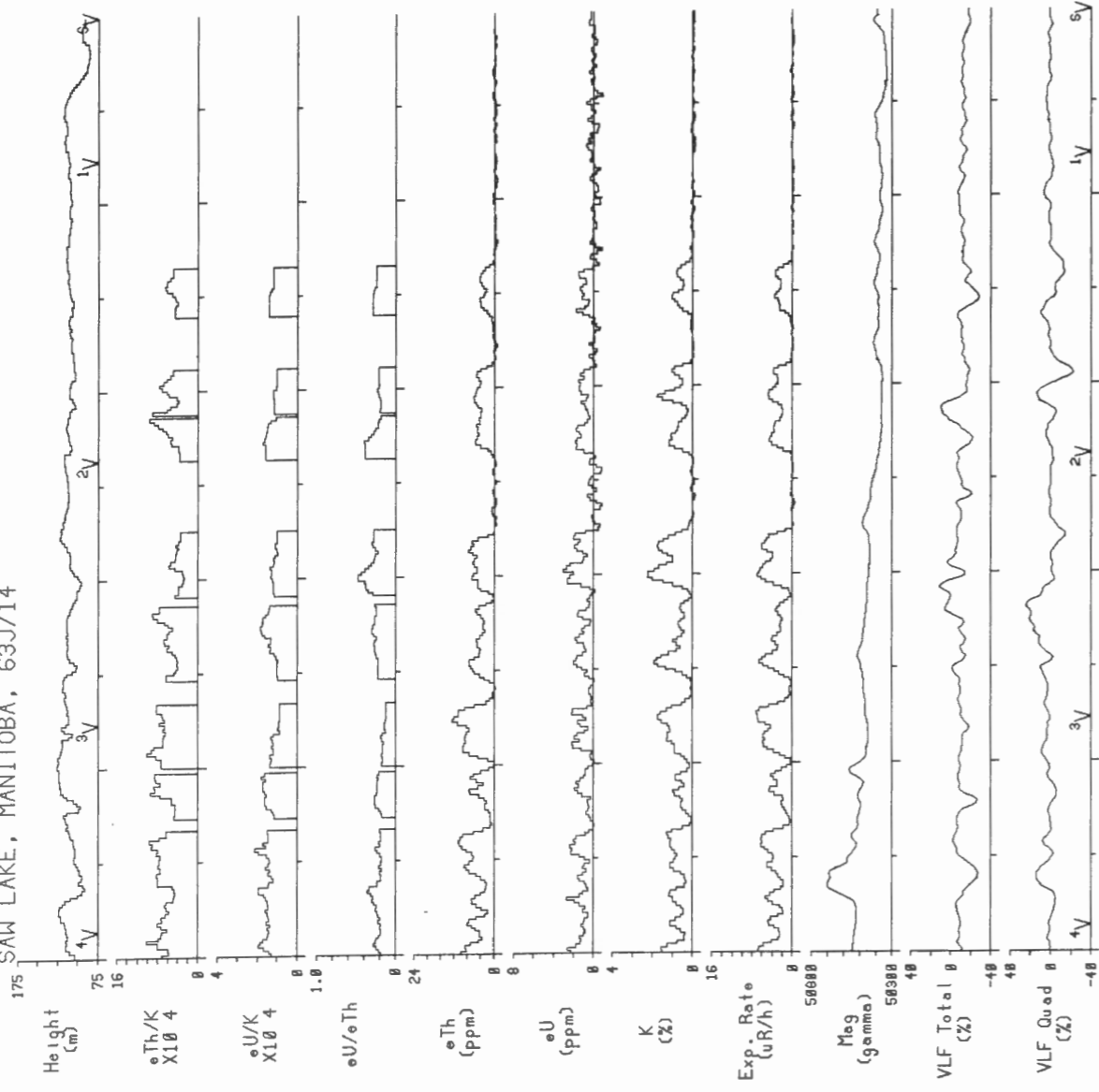
Line 96 | 2 km | Scale 1:150000

Snow Lake, Manitoba, 1990. (line spacing=500m)  
 SAW LAKE, MANITOBA, 63J/14



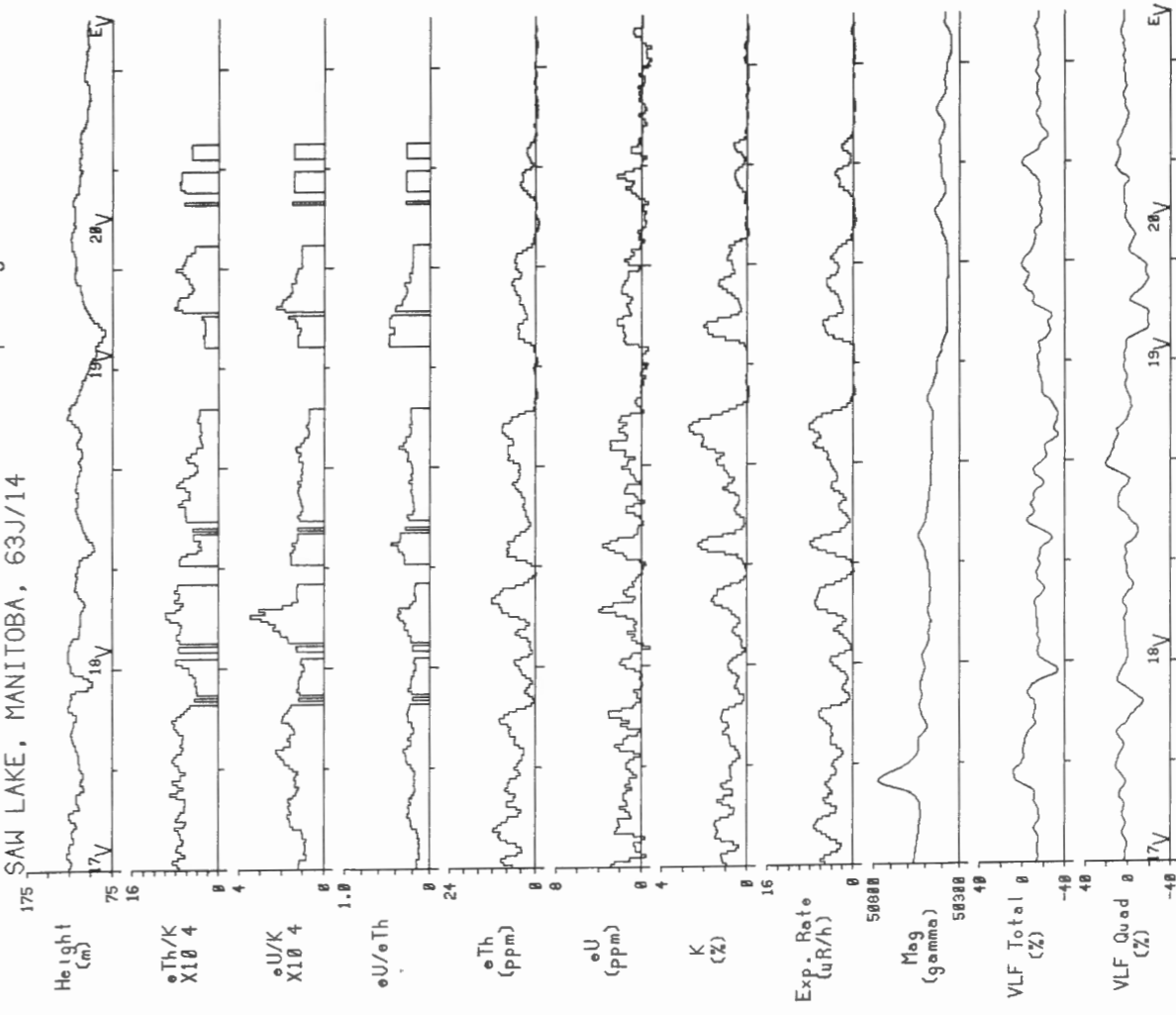
Line 97 | 2 km | Scale 1:150000

Snow Lake, Manitoba, 1990. (line spacing=500m)  
 SAW LAKE, MANITOBA, 63J/14



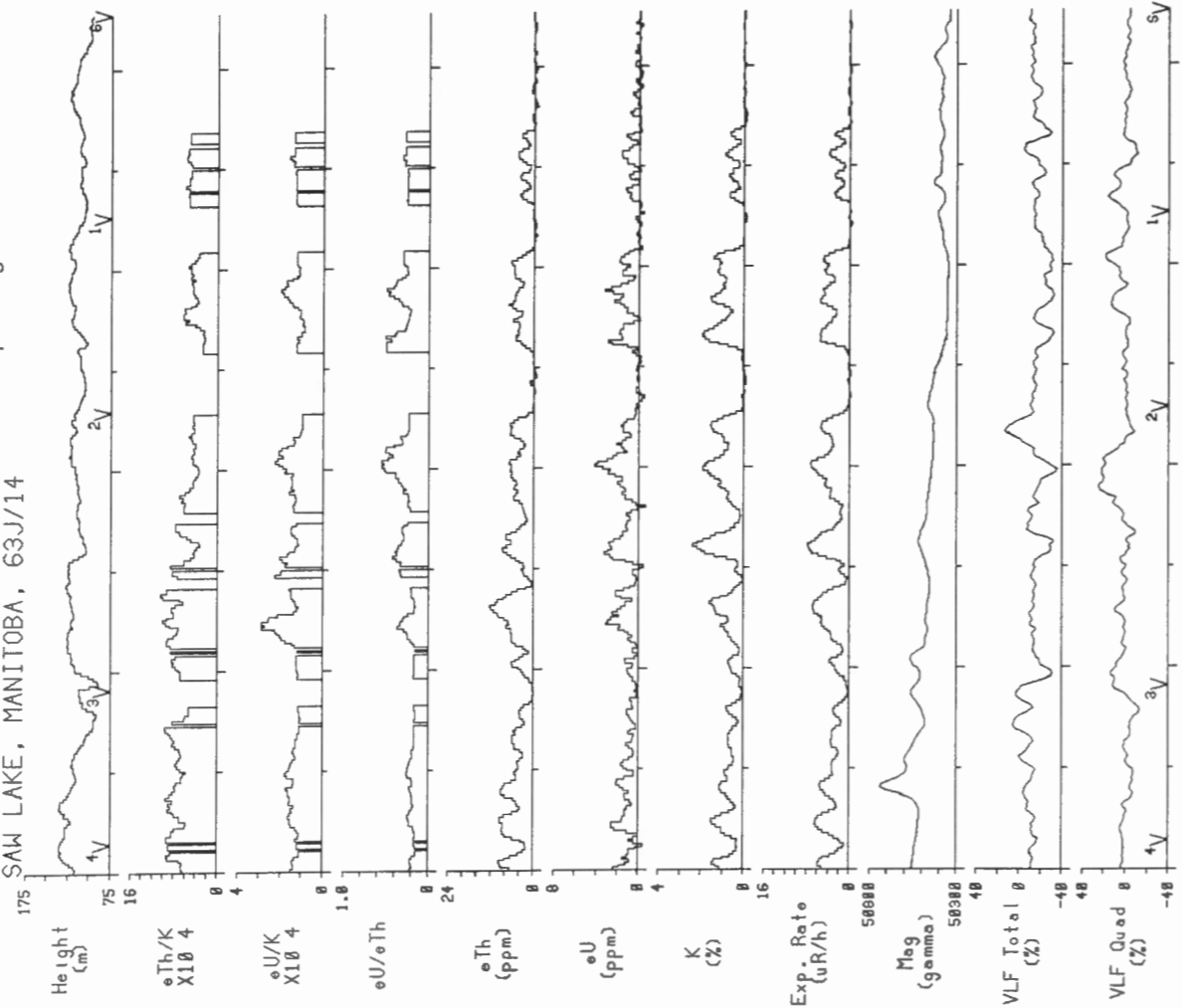
Line 98 | 2 km | Scale 1:150000

Snow Lake, Manitoba, 1990. (line spacing=500m)  
 SAW LAKE, MANITOBA, 63J/14



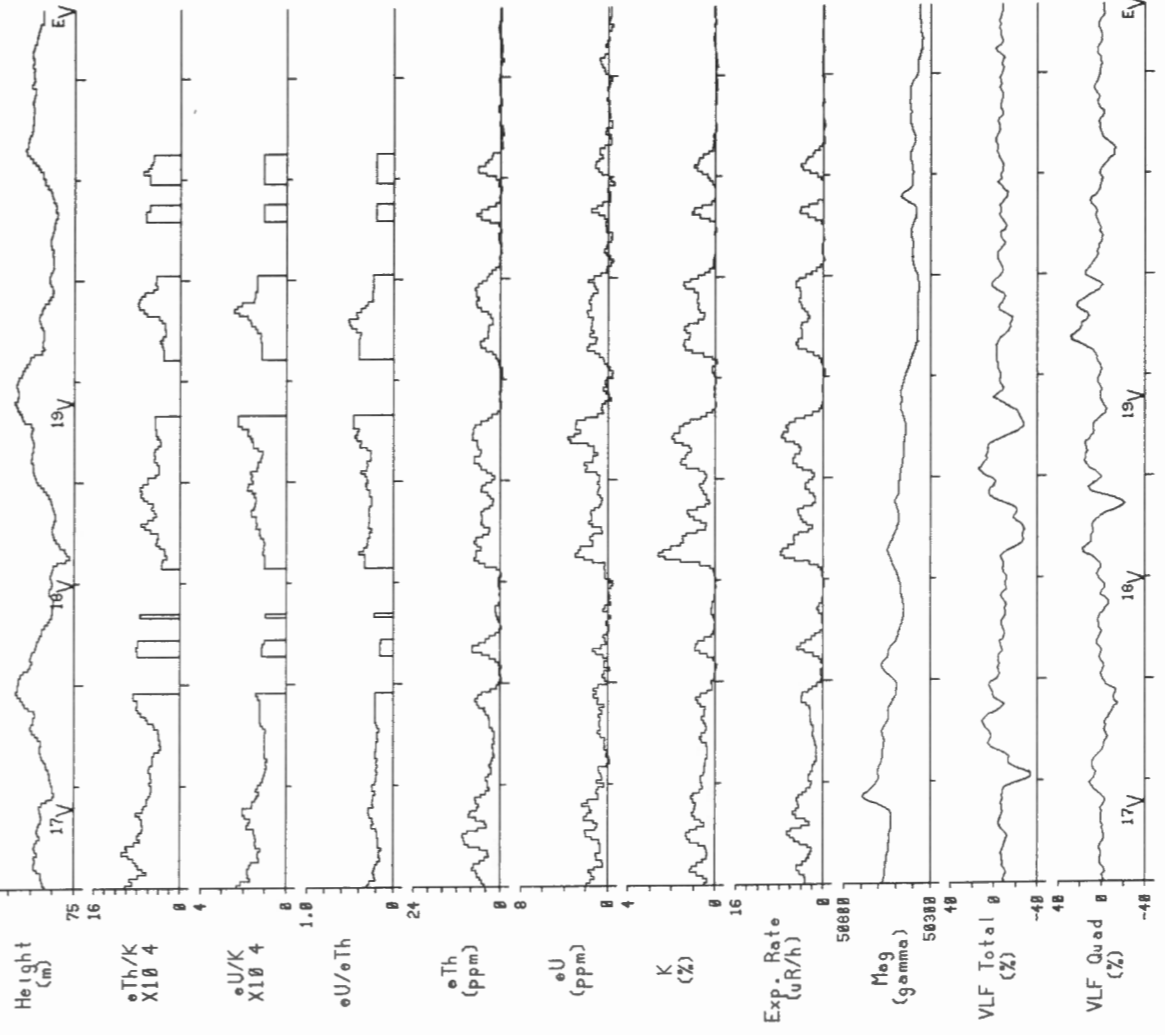
Line 99 | 2 km | Scale 1:150000

Snow Lake, Manitoba, 1990. (line spacing=500m)  
 SAW LAKE, MANITOBA, 63J/14



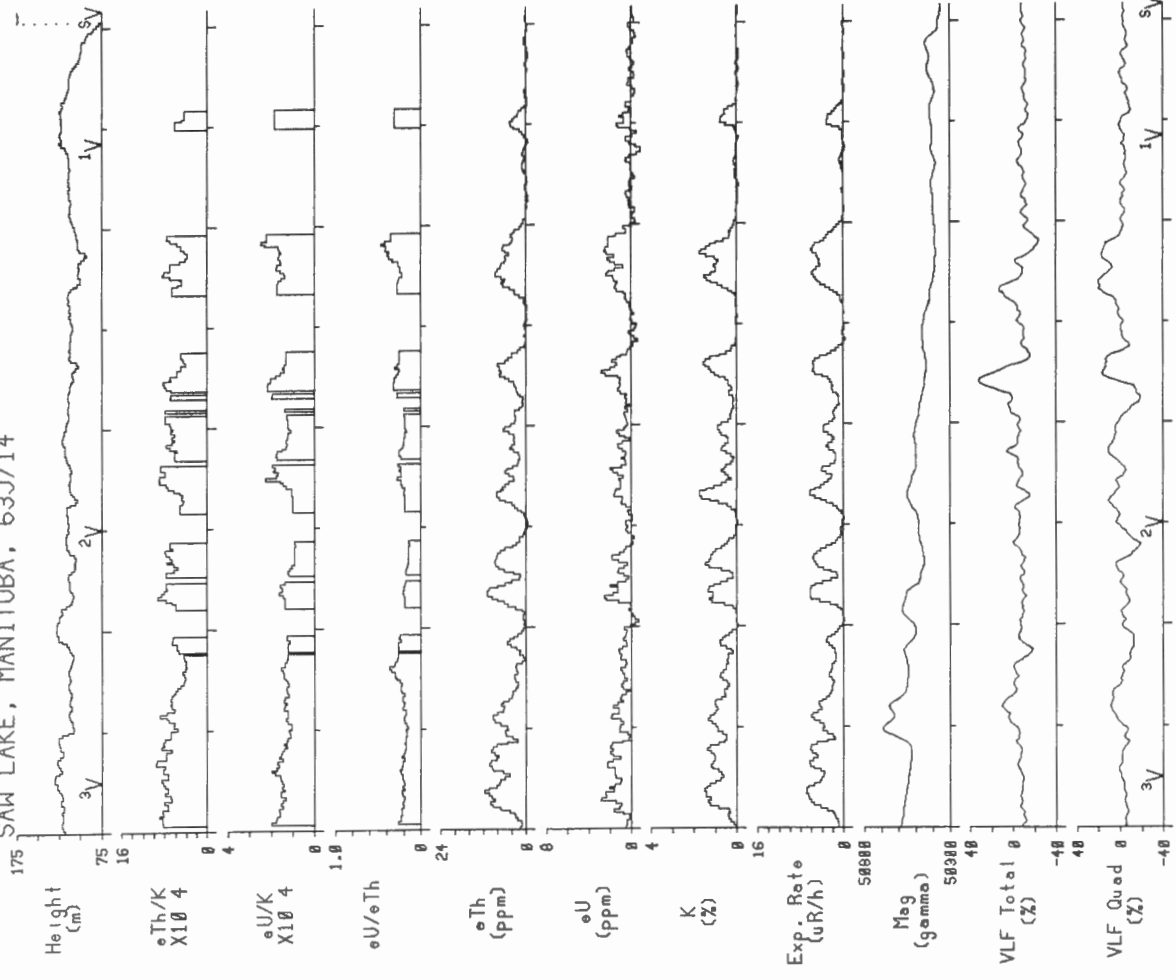
Line 100 | 2 km | Scale 1:150000

Snow Lake, Manitoba, 1990. (line spacing=500m)  
 SAW LAKE, MANITOBA, 63J/14



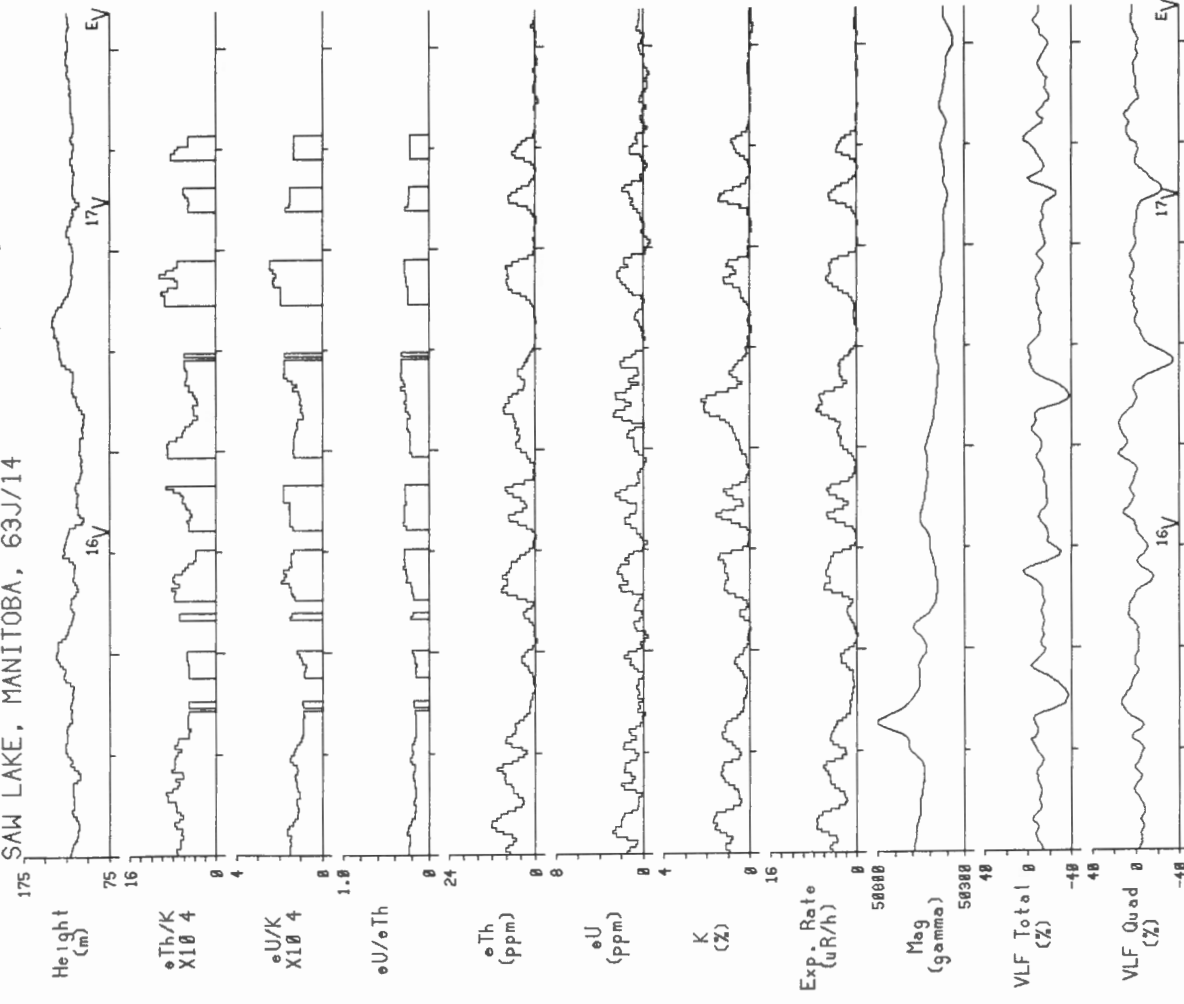
Line 101 | 2 km | Scale 1:150000

Snow Lake, Manitoba, 1990. (line spacing=500m)  
 SAW LAKE, MANITOBA, 63J/14




Line 102 | 2 km | Scale 1:150000

Snow Lake, Manitoba, 1990. (line spacing=500m)  
 SAW LAKE, MANITOBA, 63J/14




Line 103 | 2 km | Scale 1:150000

Snow Lake, Manitoba, 1990. (line spacing=500m)  
TRAMPING LAKE, MANITOBA, 63K/9




Line 29 | 2 km | Scale 1:150000

Snow Lake, Manitoba, 1990. (line spacing=500m)  
TRAMPING LAKE, MANITOBA, 63K/9



Line 30 | 2 km | Scale 1:150000

Snow Lake, Manitoba, 1990. (line spacing=500m)  
TRAMPING LAKE, MANITOBA, 63K/9




Line 31 | 2 km | Scale 1:150000

Snow Lake, Manitoba, 1990. (line spacing=500m)  
TRAMPING LAKE, MANITOBA, 63K/9




Line 32 | 2 km | Scale 1:150000


Snow Lake, Manitoba, 1990. (line spacing=500m)  
TRAMPING LAKE, MANITOBA, 63K/9



Snow Lake, Manitoba, 1990. (line spacing=500m)  
TRAMPING LAKE, MANITOBA, 63K/9




Snow Lake, Manitoba, 1990. (line spacing=500m)  
TRAMPING LAKE, MANITOBA, 63K/9



Line 35 | 2 km | Scale 1:150000


Snow Lake, Manitoba, 1990. (line spacing=500m)  
TRAMPING LAKE, MANITOBA, 63K/9



Line 36 | 2 km | Scale 1:150000




Snow Lake, Manitoba, 1990. (line spacing=500m)  
 TRAMPING LAKE, MANITOBA, 63K/9



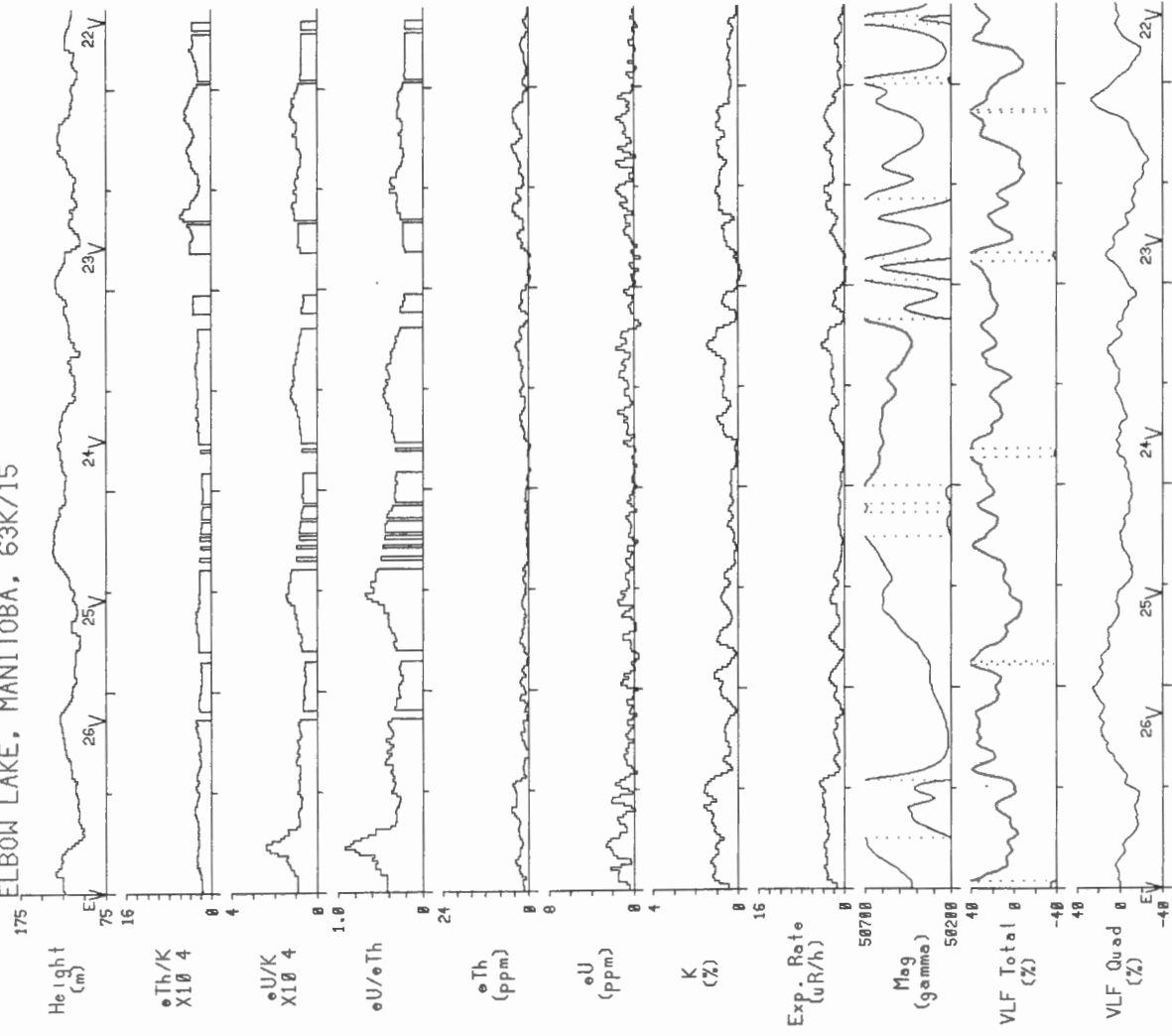
Line 37 | 2 km | Scale 1:150000

Snow Lake, Manitoba, 1990. (line spacing=500m)  
 TRAMPING LAKE, MANITOBA, 63K/9




Line 38 | 2 km | Scale 1:150000

Snow Lake, Manitoba, 1990. (line spacing=500m)  
 ELBOW LAKE, MANITOBA, 63K/15




Line 47 | 2 km | Scale 1:150000

Snow Lake, Manitoba, 1990. (line spacing=500m)  
FILE LAKE, MANITOBA, 63K/16




Line 47 | 2 km | Scale 1:150000

Snow Lake, Manitoba, 1990. (line spacing=500m)  
FILE LAKE, MANITOBA, 63K/16




Line 48 | 2 km | Scale 1:150000

Snow Lake, Manitoba, 1990. (line spacing=500m)  
 FILE LAKE, MANITOBA, 63K/16



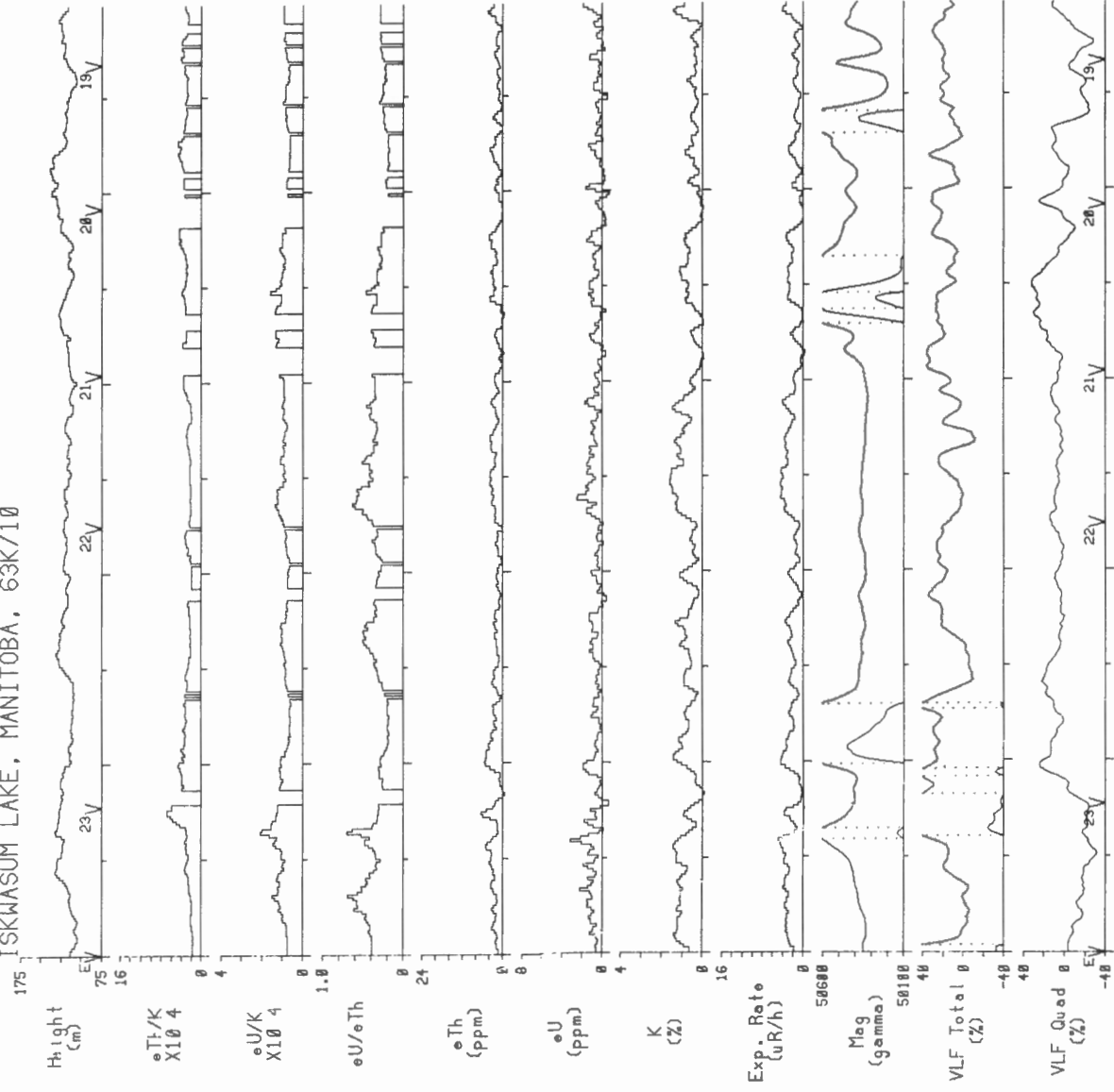
Line 49 | 2 km | Scale 1:150000

Snow Lake, Manitoba, 1990. (line spacing=500m)  
 FILE LAKE, MANITOBA, 63K/16



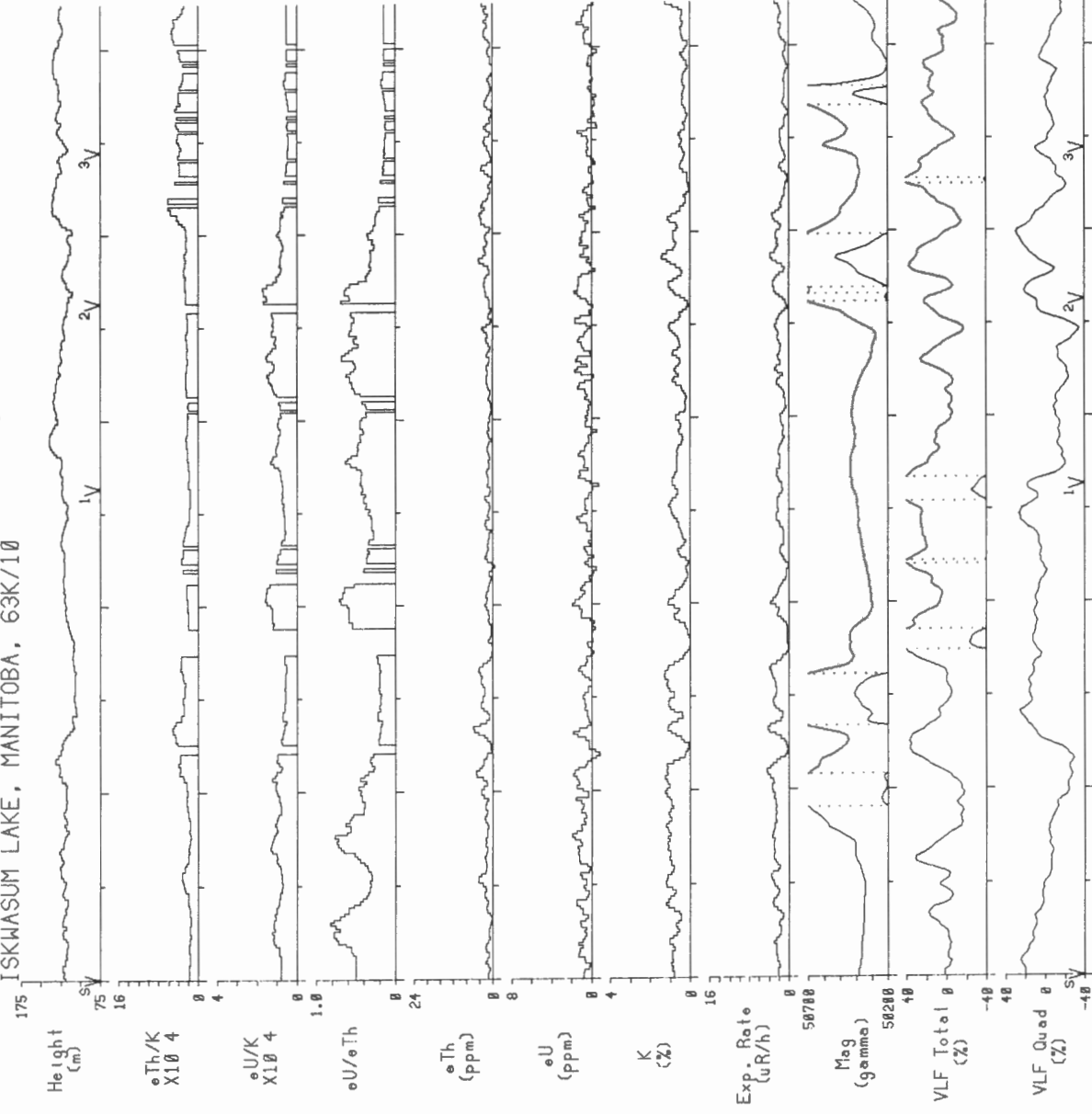
Line 50 | 2 km | Scale 1:150000

Snow Lake, Manitoba, 1990. (line spacing=500m)  
ISKWASUM LAKE, MANITOBA, 63K/10



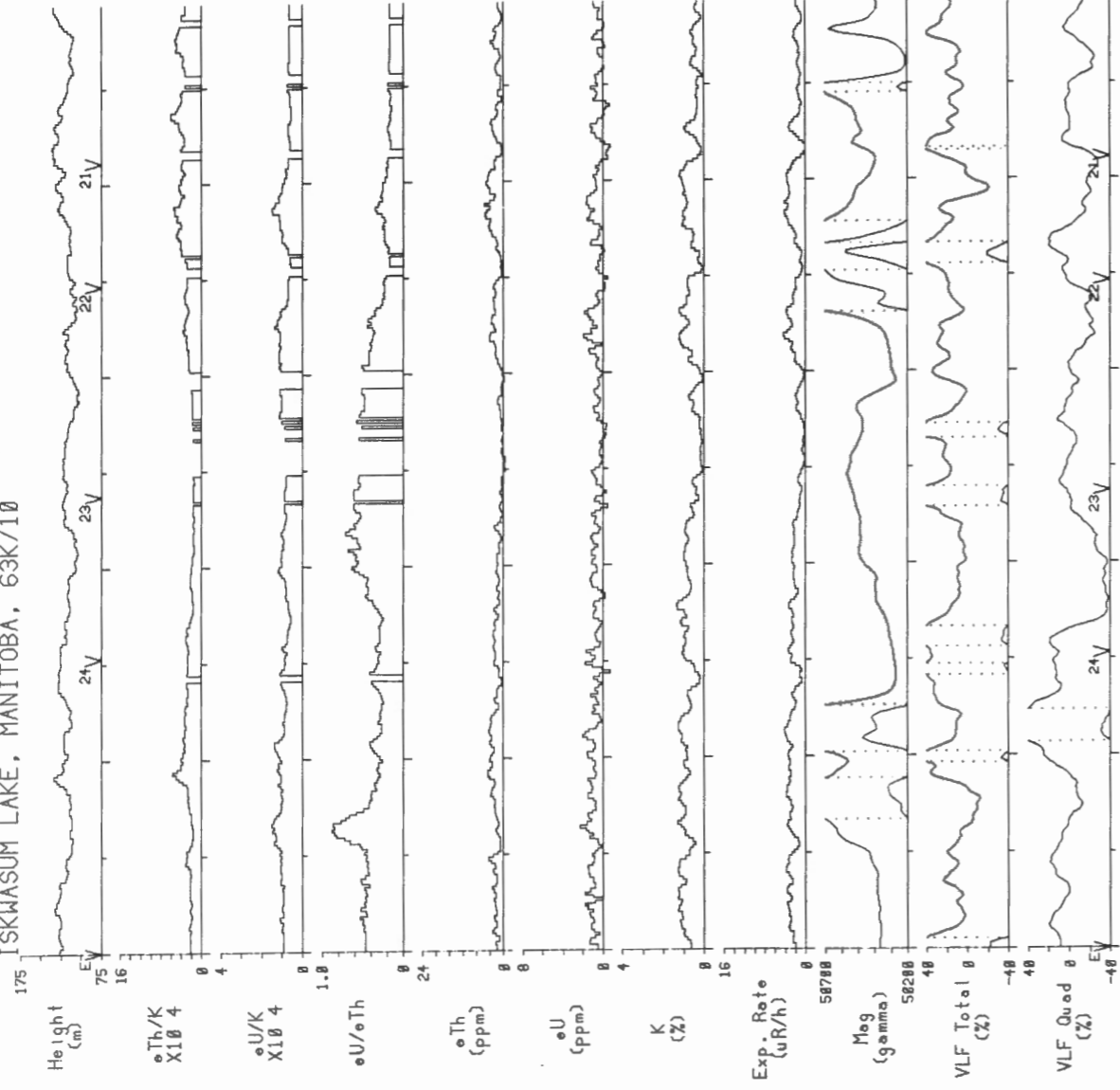
Line 43 | 2 km | Scale 1:150000

Snow Lake, Manitoba, 1990. (line spacing=500m)  
ISKWASUM LAKE, MANITOBA, 63K/10



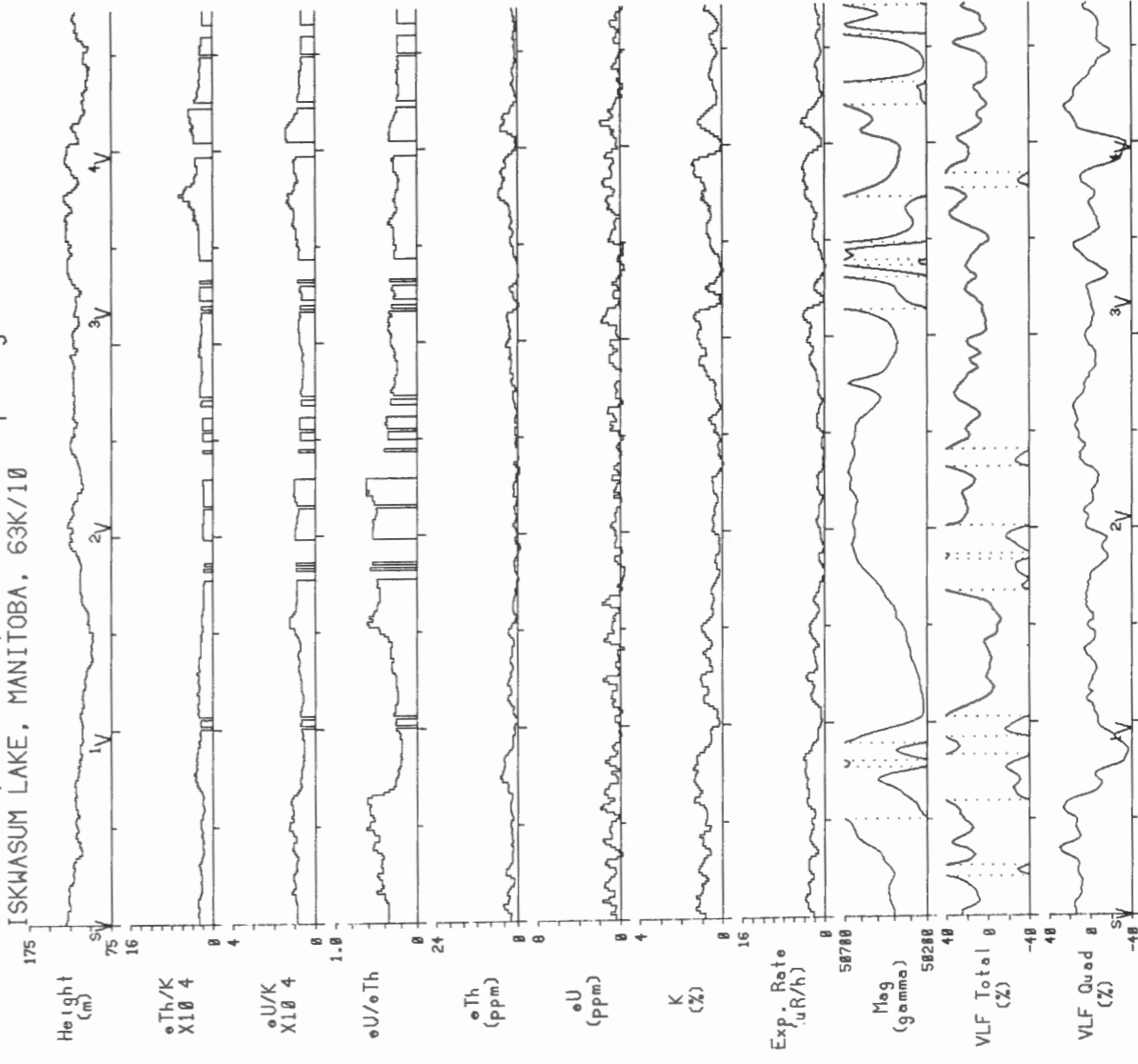
Line 44 | 2 km | Scale 1:150000

Snow Lake, Manitoba, 1990. (line spacing=500m)  
ISKWASUM LAKE, MANITOBA, 63K/10



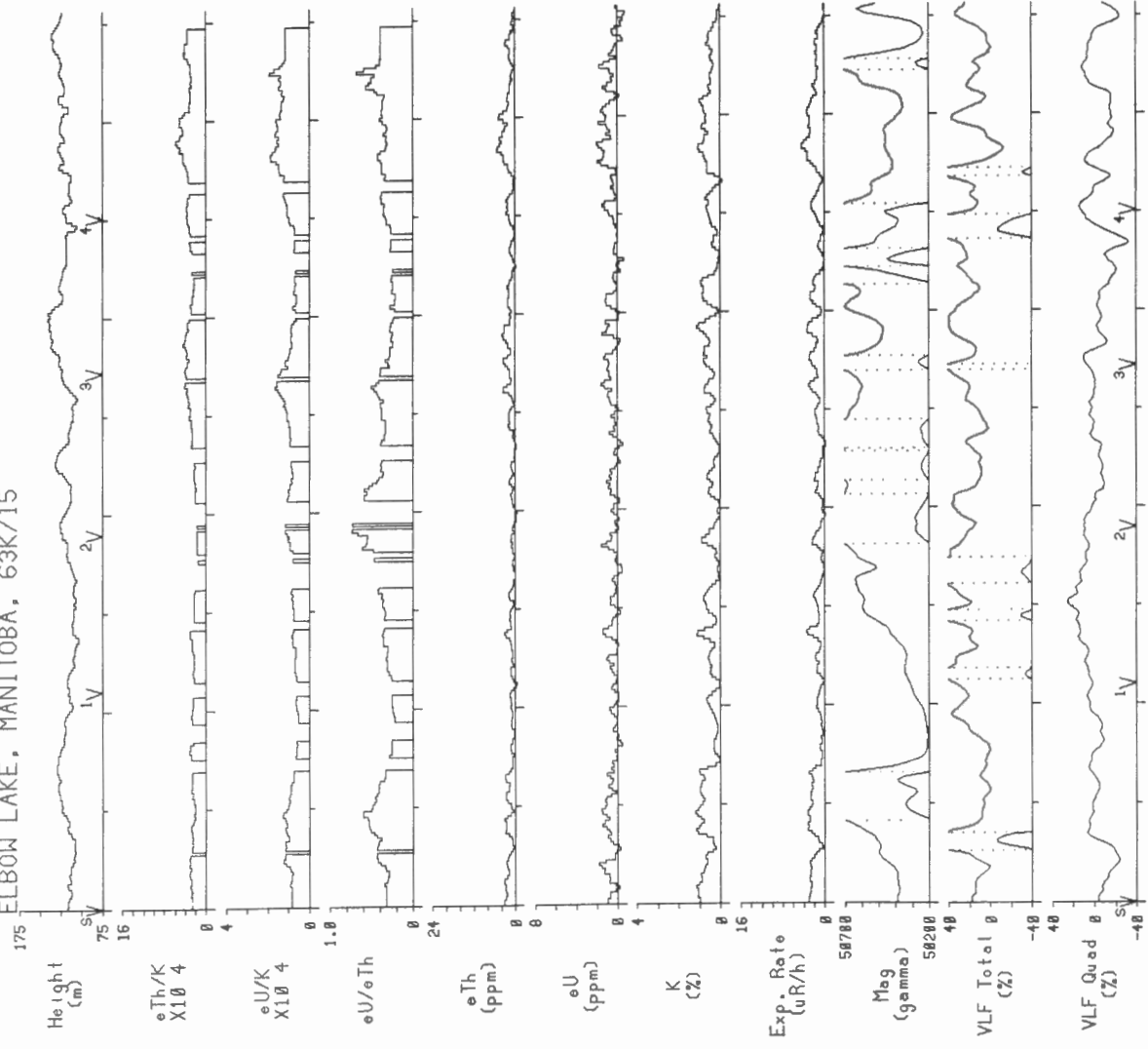
Line 45 | 2 km | Scale 1:150000

Snow Lake, Manitoba, 1990. (line spacing=500m)  
ISKWASUM LAKE, MANITOBA, 63K/10



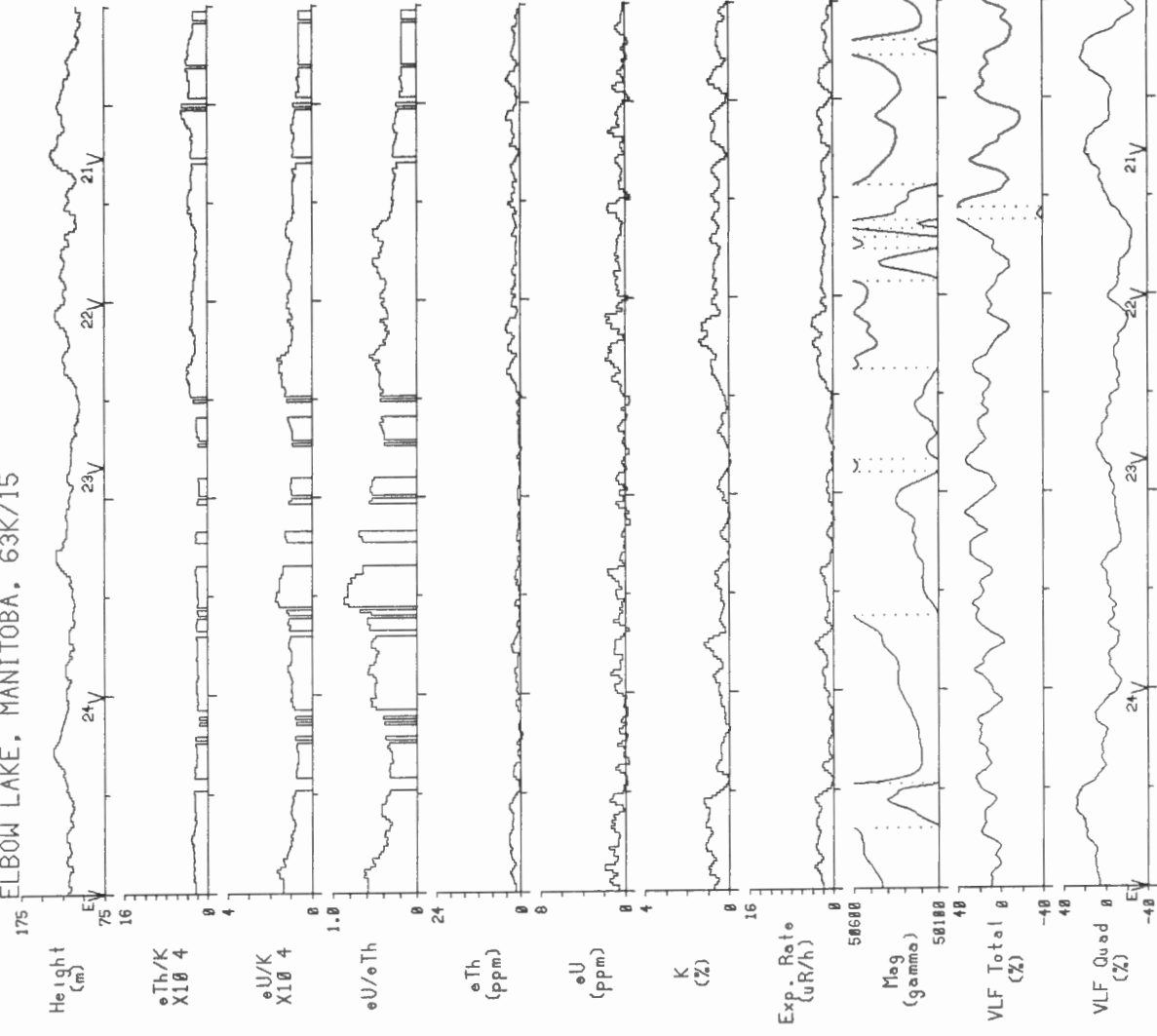
Line 46 | 2 km | Scale 1:150000

Snow Lake, Manitoba, 1990. (line spacing=500m)  
 ELBOW LAKE, MANITOBA, 63K/15



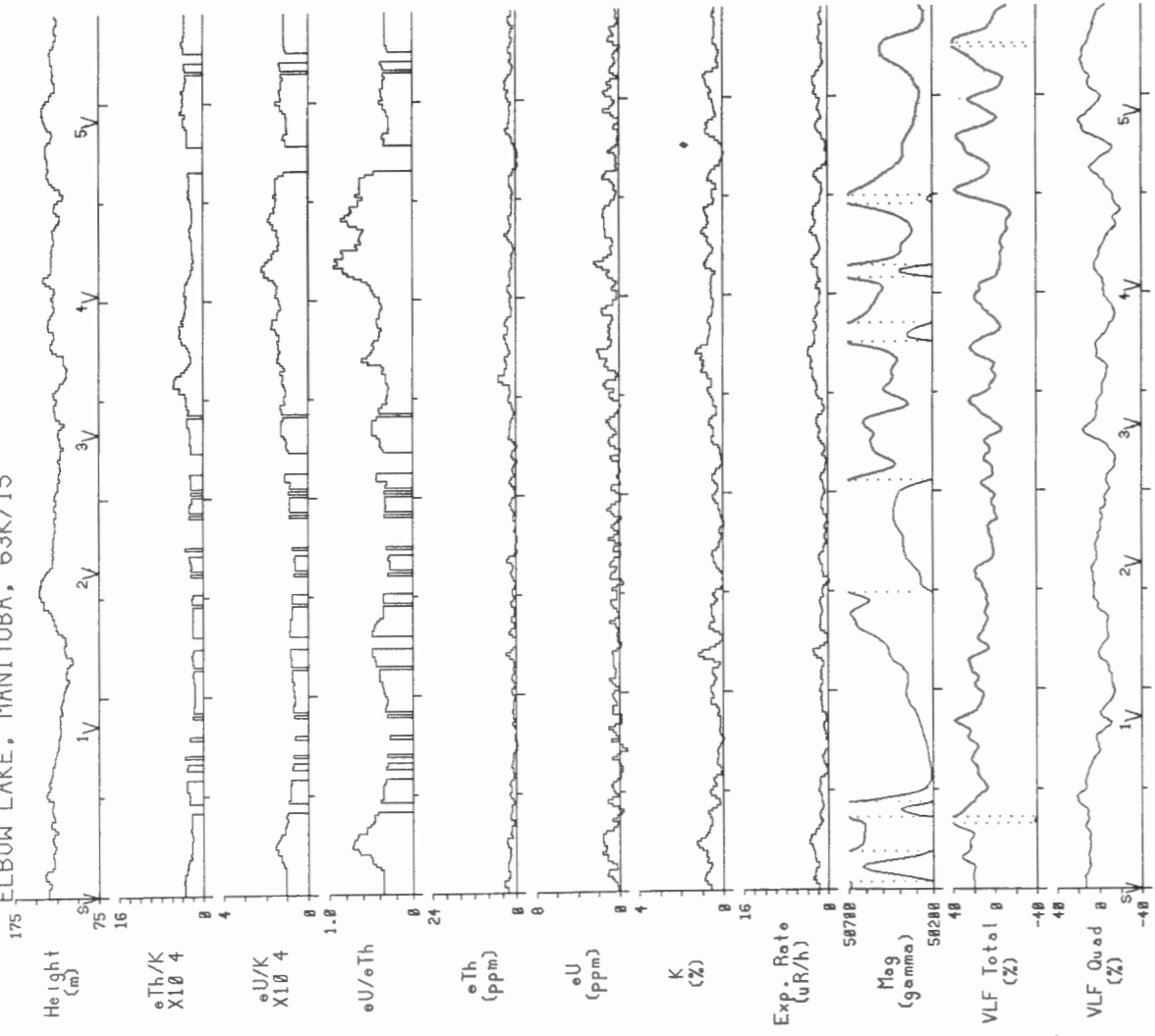
Line 48 | 2 km | Scale 1:150000

Snow Lake, Manitoba, 1990. (line spacing=500m)  
 ELBOW LAKE, MANITOBA, 63K/15



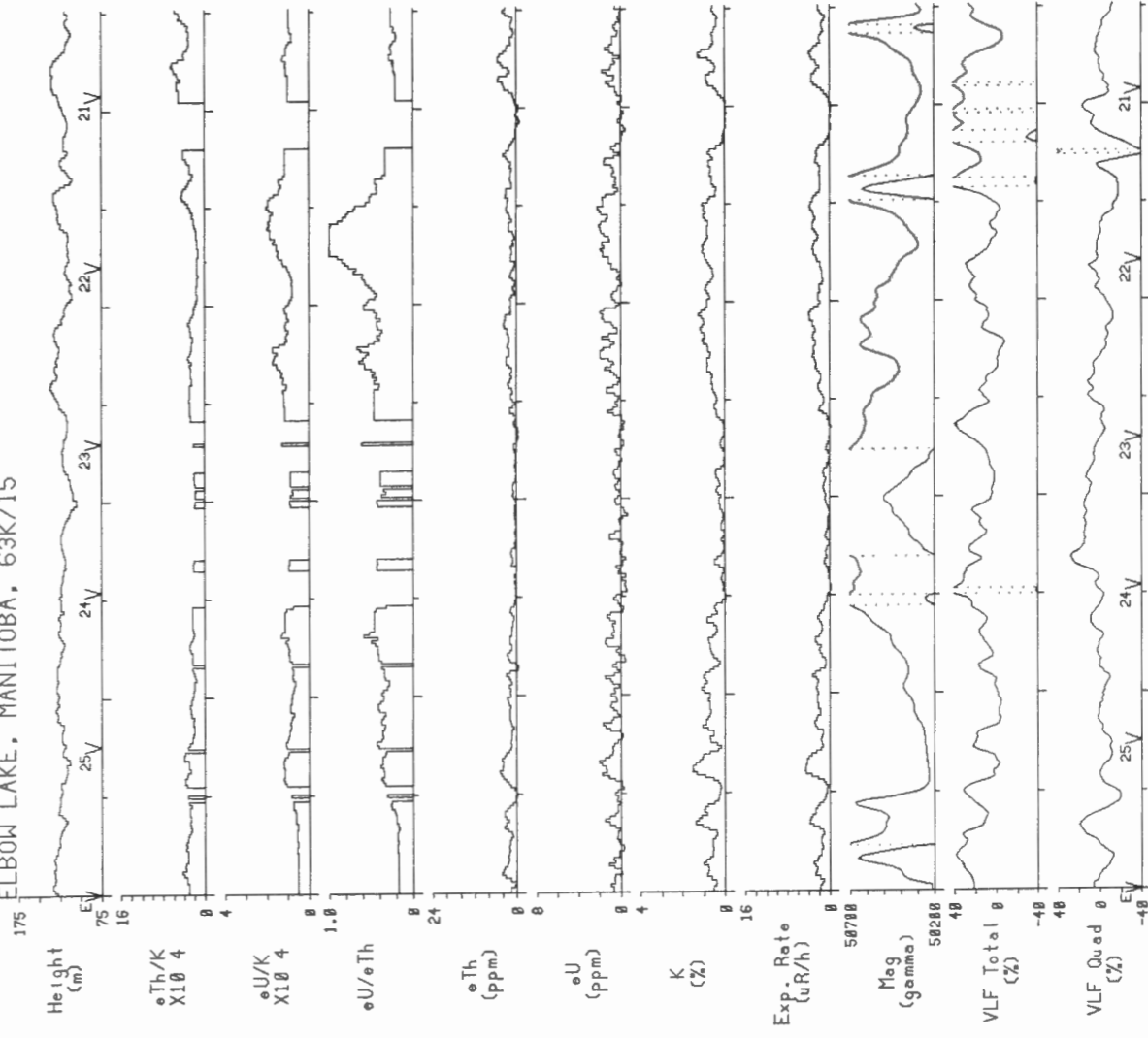
Line 49 | 2 km | Scale 1:150000

Snow Lake, Manitoba, 1990. (line spacing=500m)  
 ELBOW LAKE, MANITOBA, 63K/15



Line 50 | 2 km | Scale 1:150000

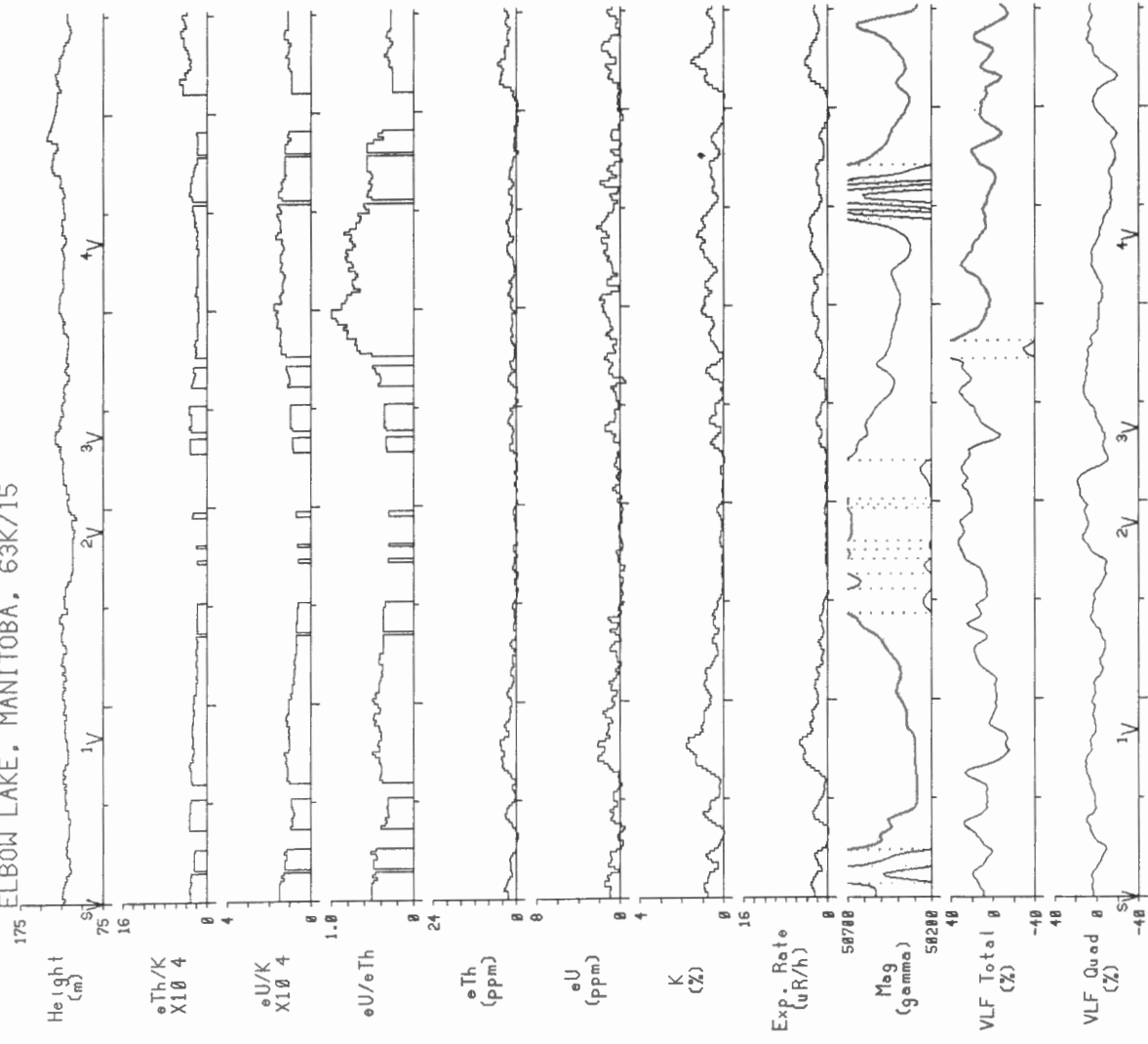
Snow Lake, Manitoba, 1990. (line spacing=500m)  
 ELBOW LAKE, MANITOBA, 63K/15



Line 51 | 2 km | Scale 1:150000

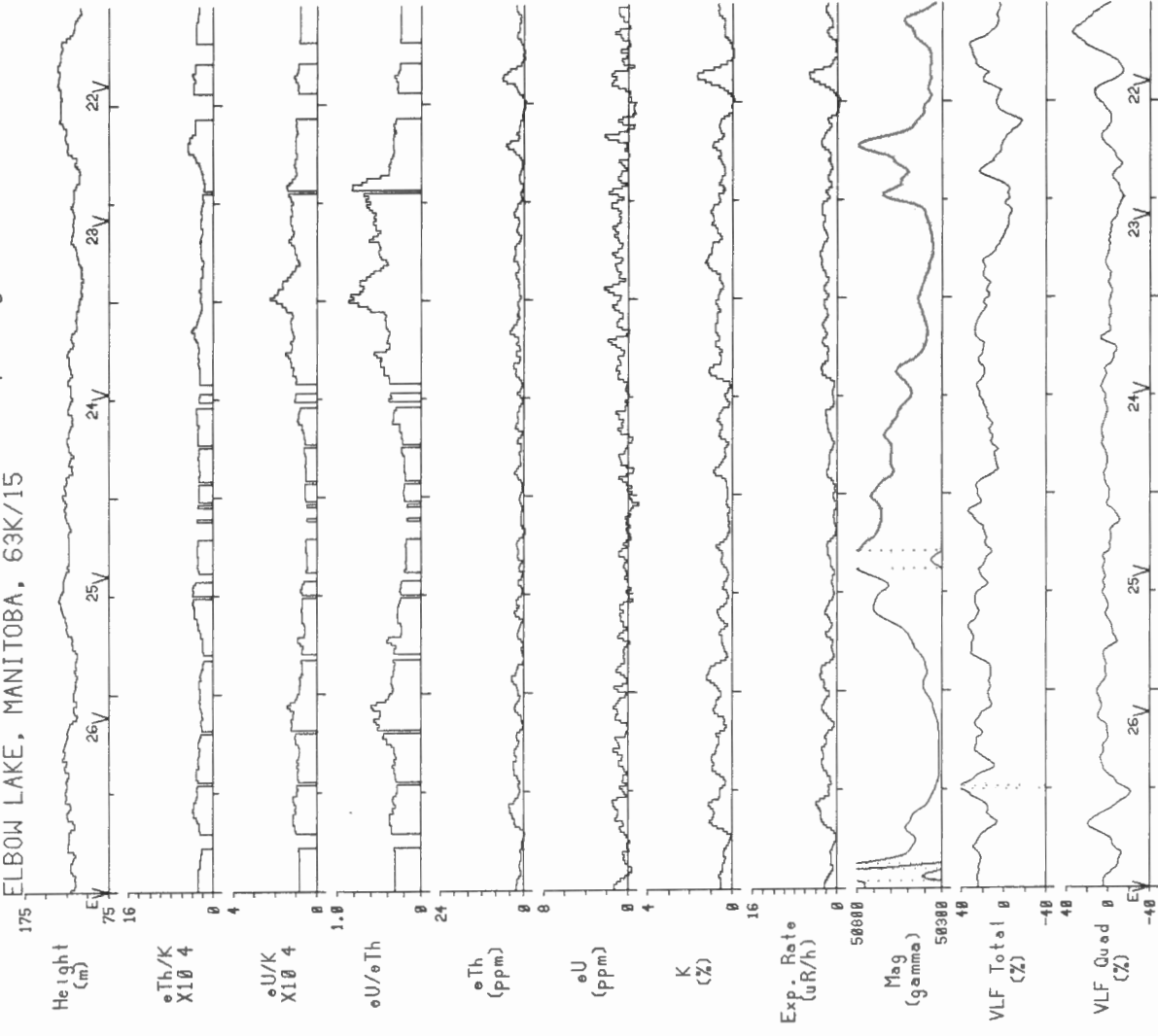


Snow Lake, Manitoba, 1990. (line spacing=500m)  
 ELBOW LAKE, MANITOBA, 63K/15



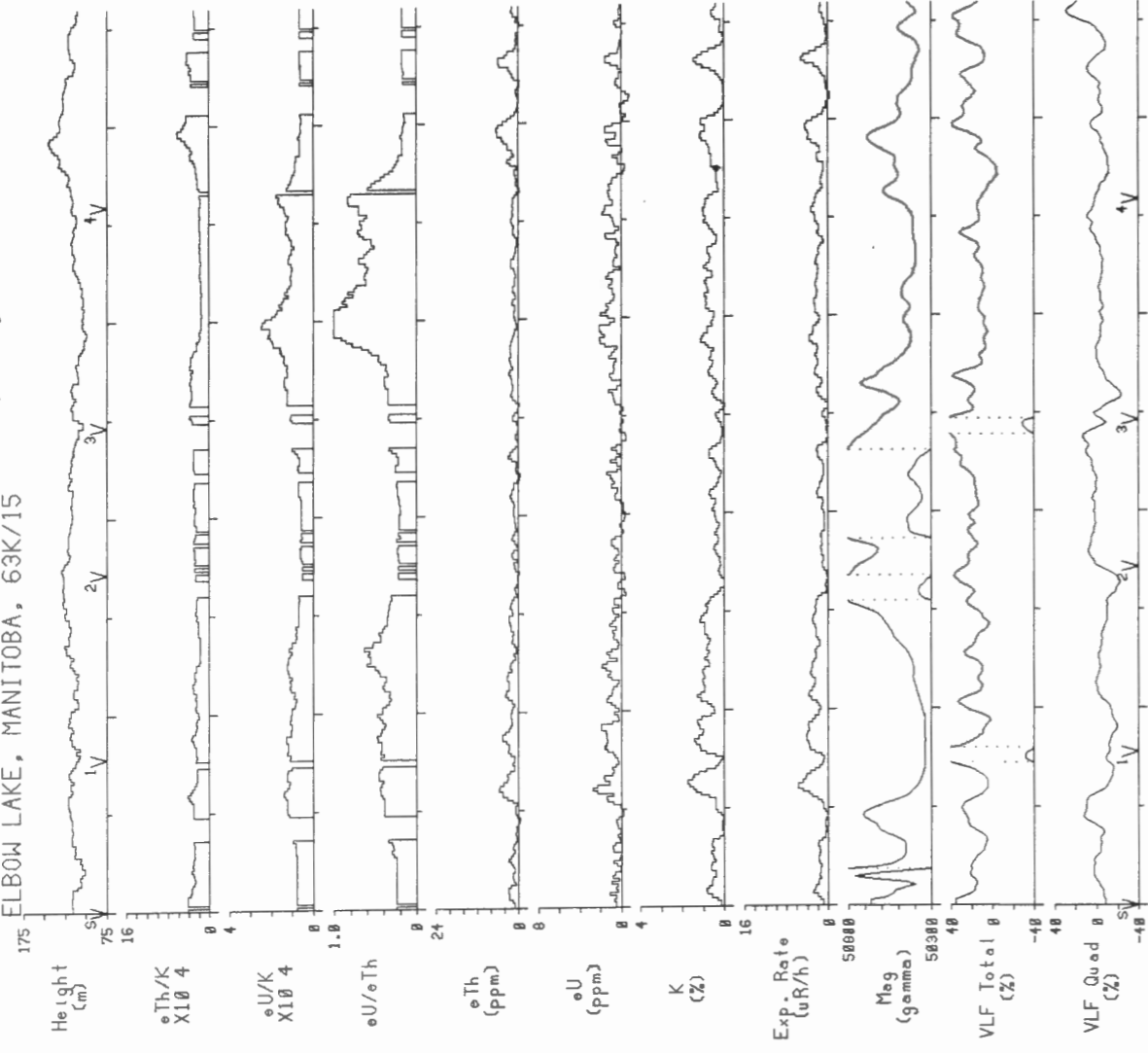
Line 52 | 2 km | Scale 1:150000

Snow Lake, Manitoba, 1990. (line spacing=500m)  
 ELBOW LAKE, MANITOBA, 63K/15



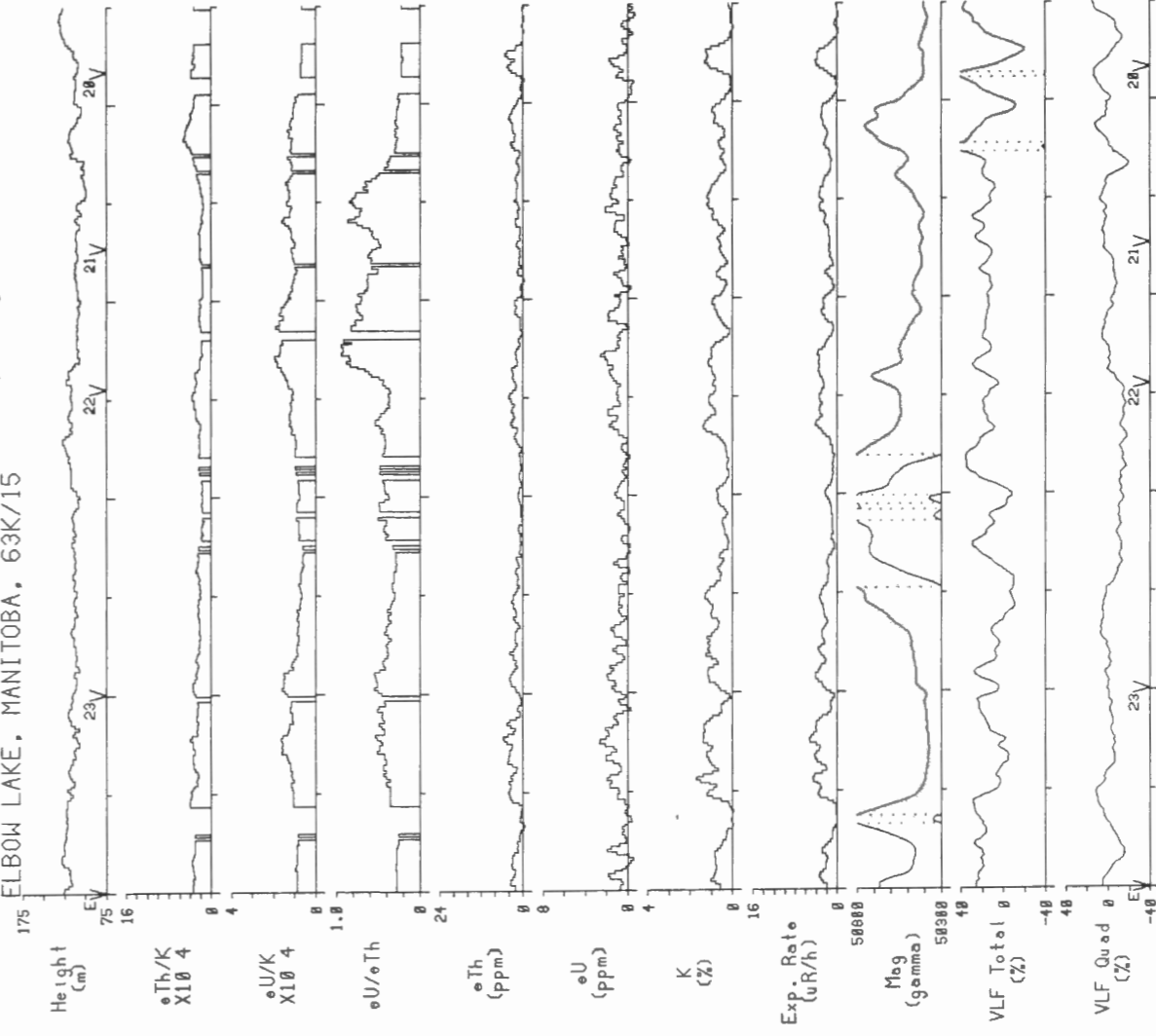
Line 53 | 2 km | Scale 1:150000

Snow Lake, Manitoba, 1990. (line spacing=500m)  
 ELBOW LAKE, MANITOBA, 63K/15



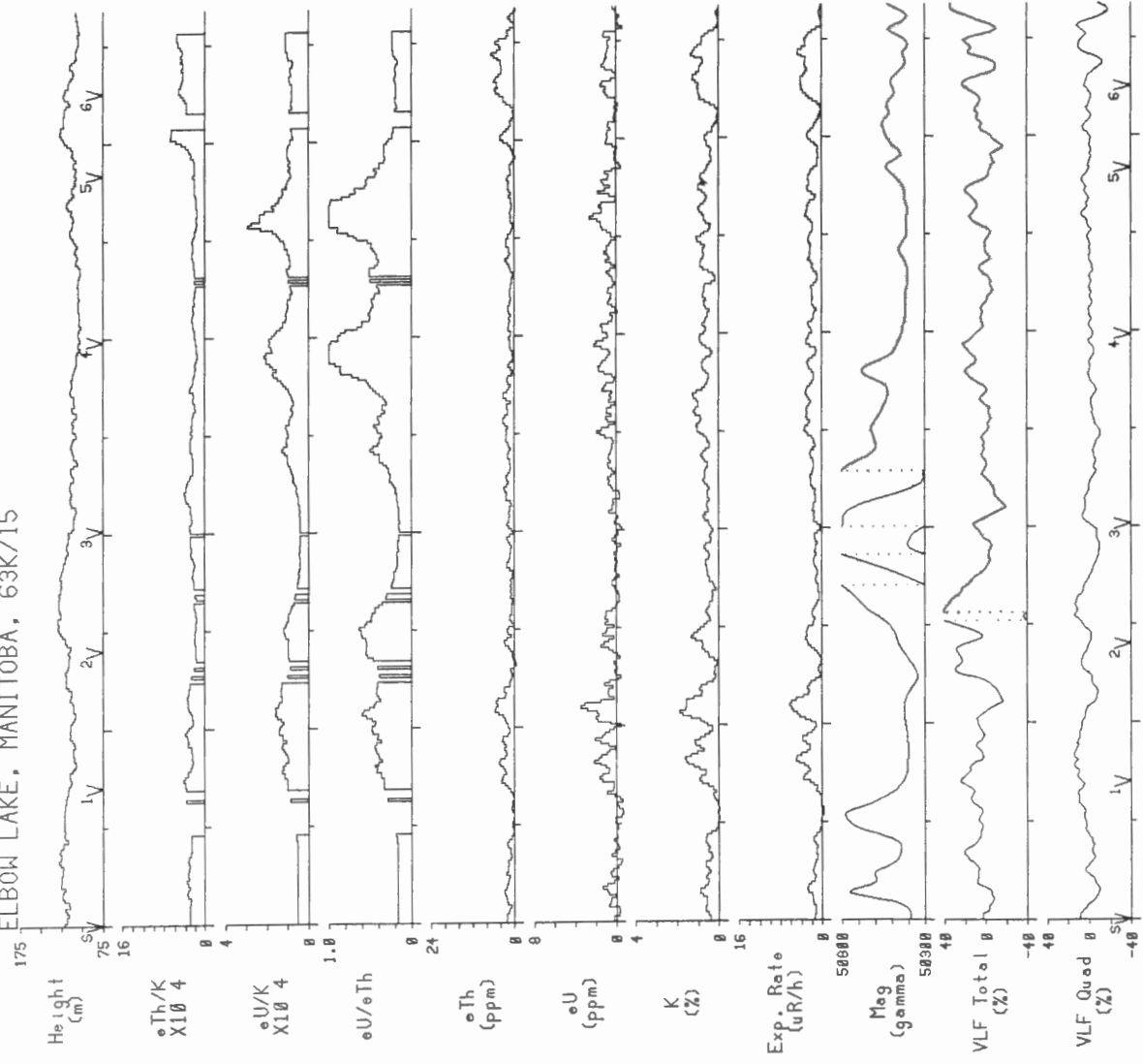
Line 54 | 2 km | Scale 1:150000

Snow Lake, Manitoba, 1990. (line spacing=500m)  
 ELBOW LAKE, MANITOBA, 63K/15



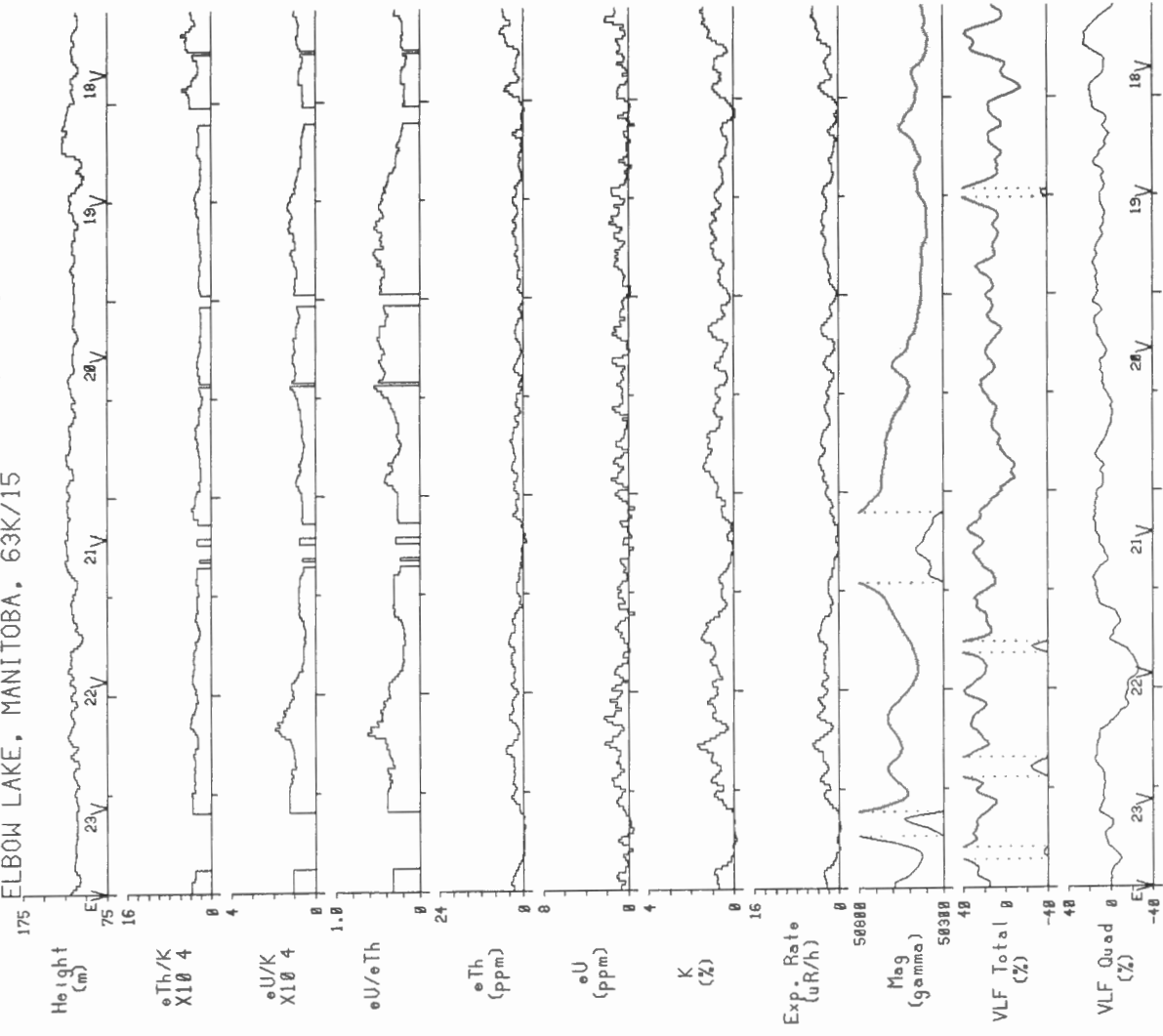
Line 55 | 2 km | Scale 1:150000

Snow Lake, Manitoba, 1990. (line spacing=500m)  
 ELBOW LAKE, MANITOBA, 63K/15



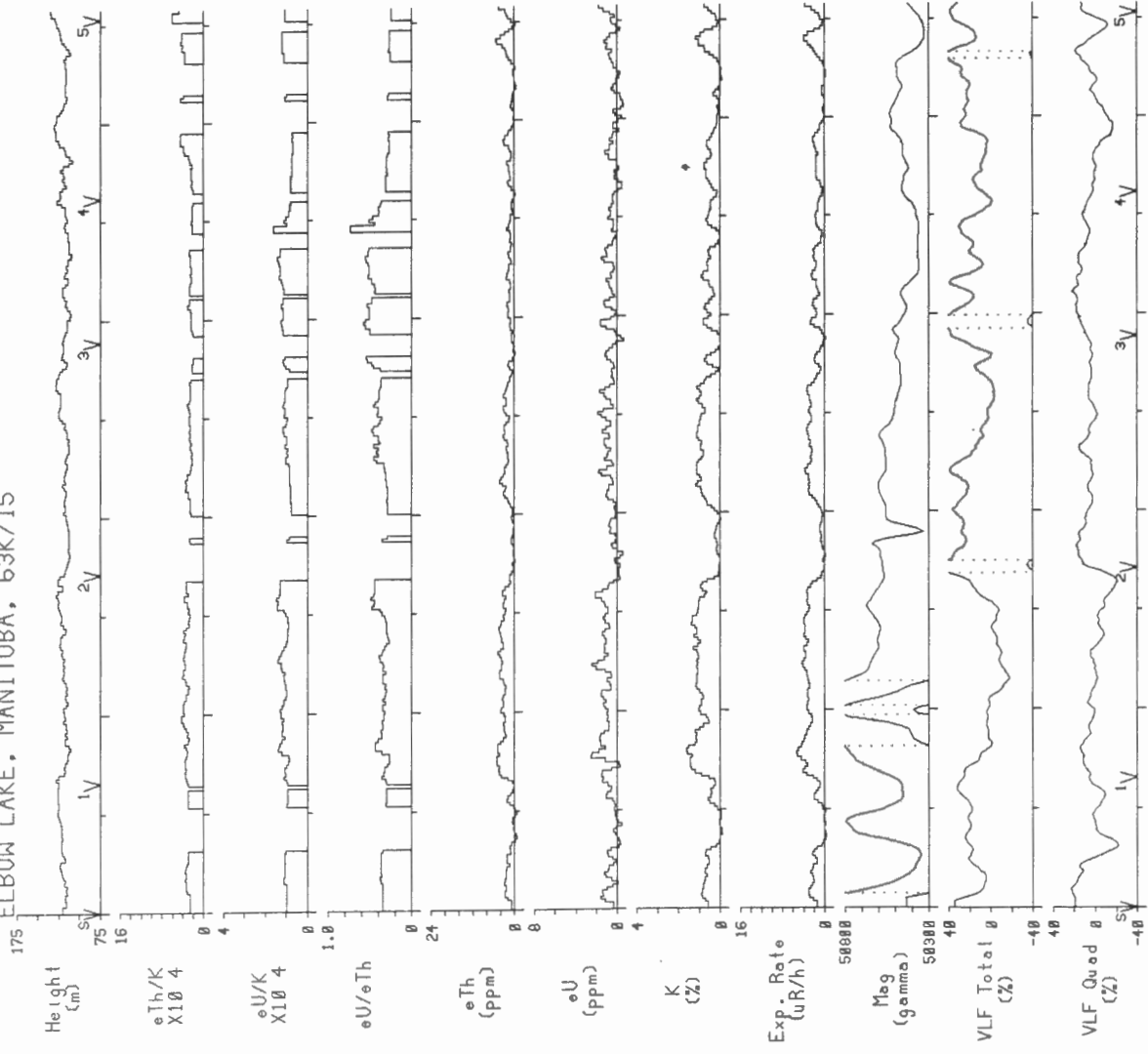
Line 56 | 2 km | Scale 1:150000

Snow Lake, Manitoba, 1990. (line spacing=500m)  
 ELBOW LAKE, MANITOBA, 63K/15



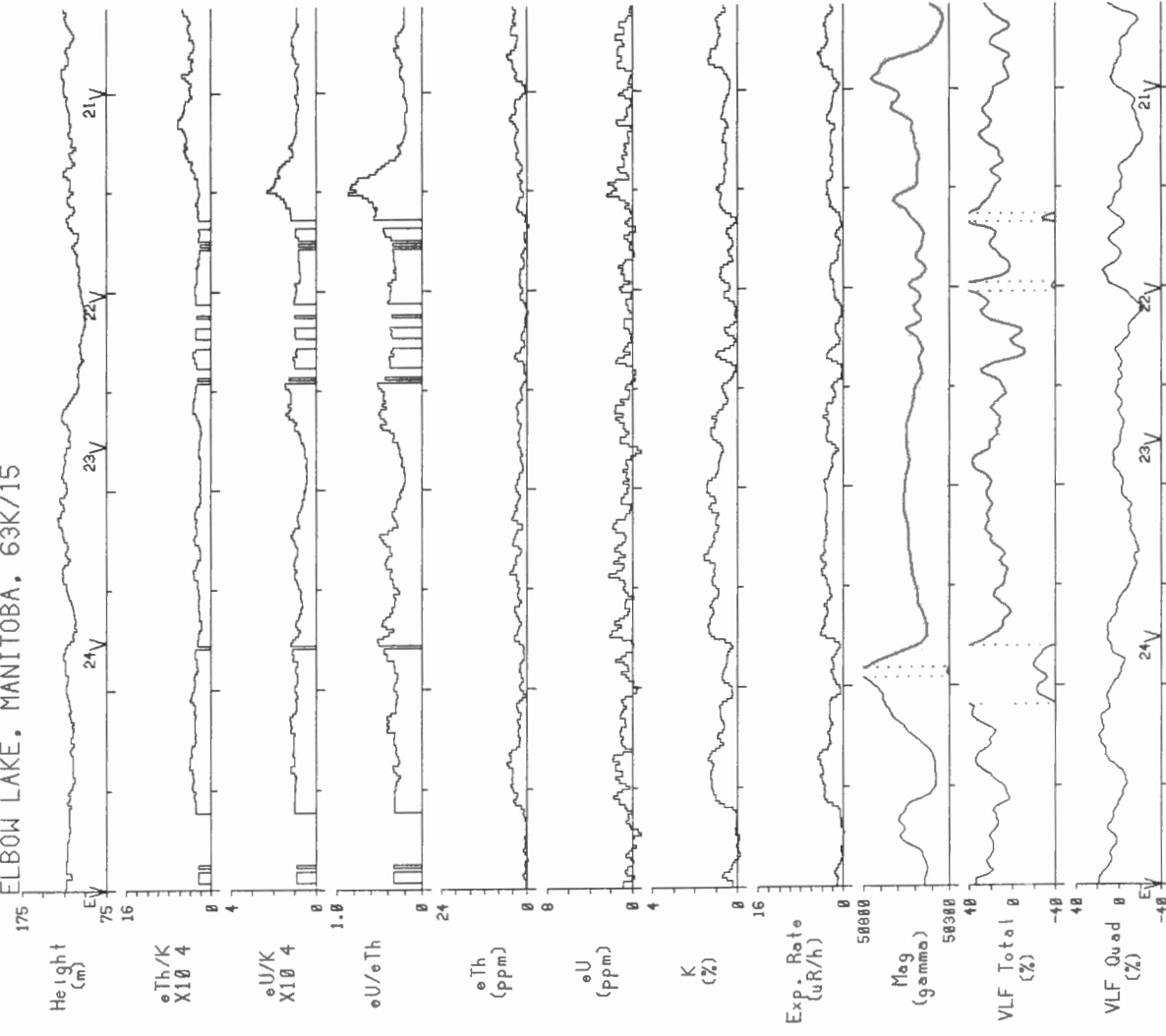
Line 57 | 2 km | Scale 1:150000

Snow Lake, Manitoba, 1990. (line spacing=500m)  
 ELBOW LAKE, MANITOBA, 63K/15



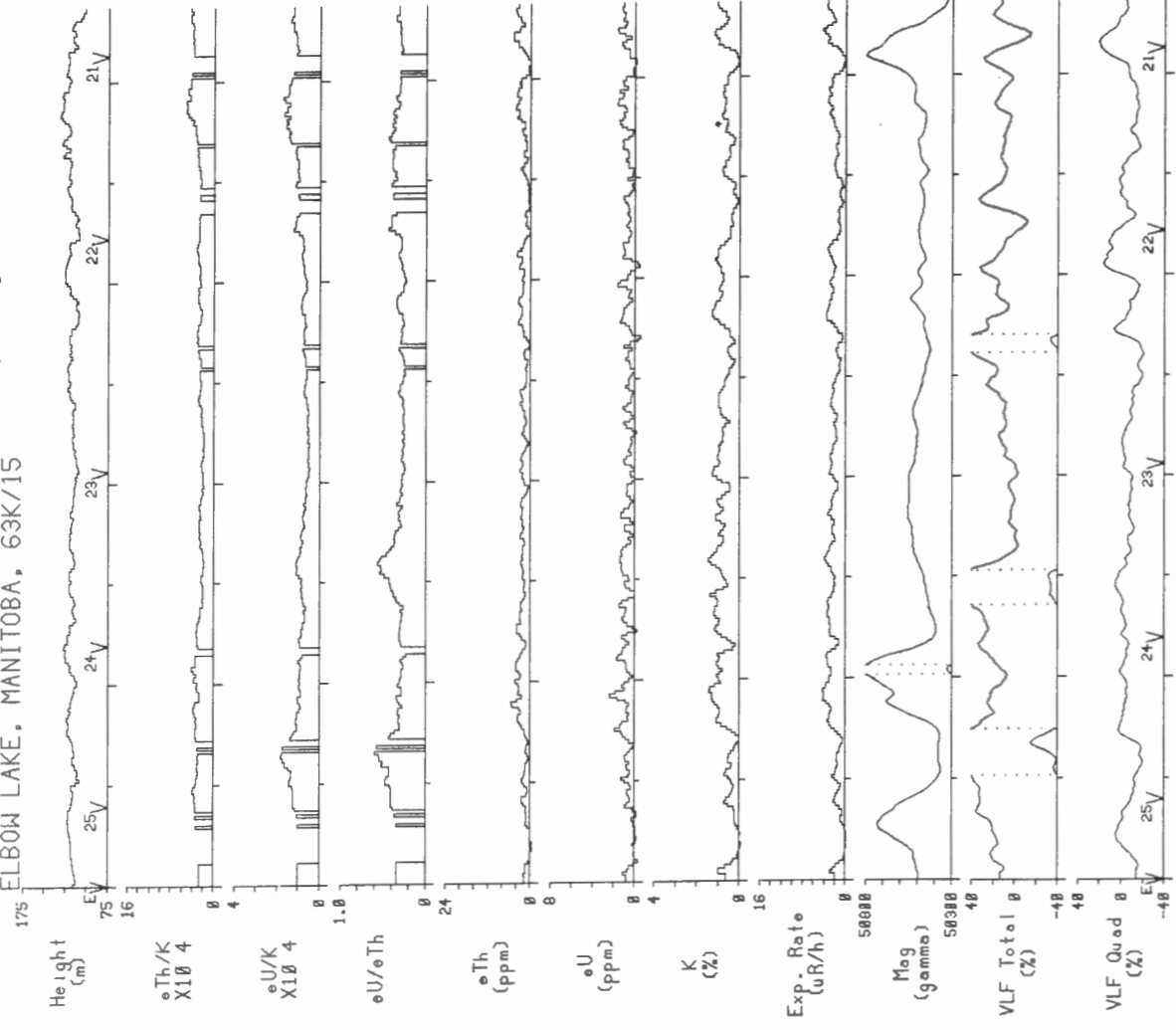
Line 58 | 2 km | Scale 1:150000

Snow Lake, Manitoba, 1990. (line spacing=500m)  
 ELBOW LAKE, MANITOBA, 63K/15



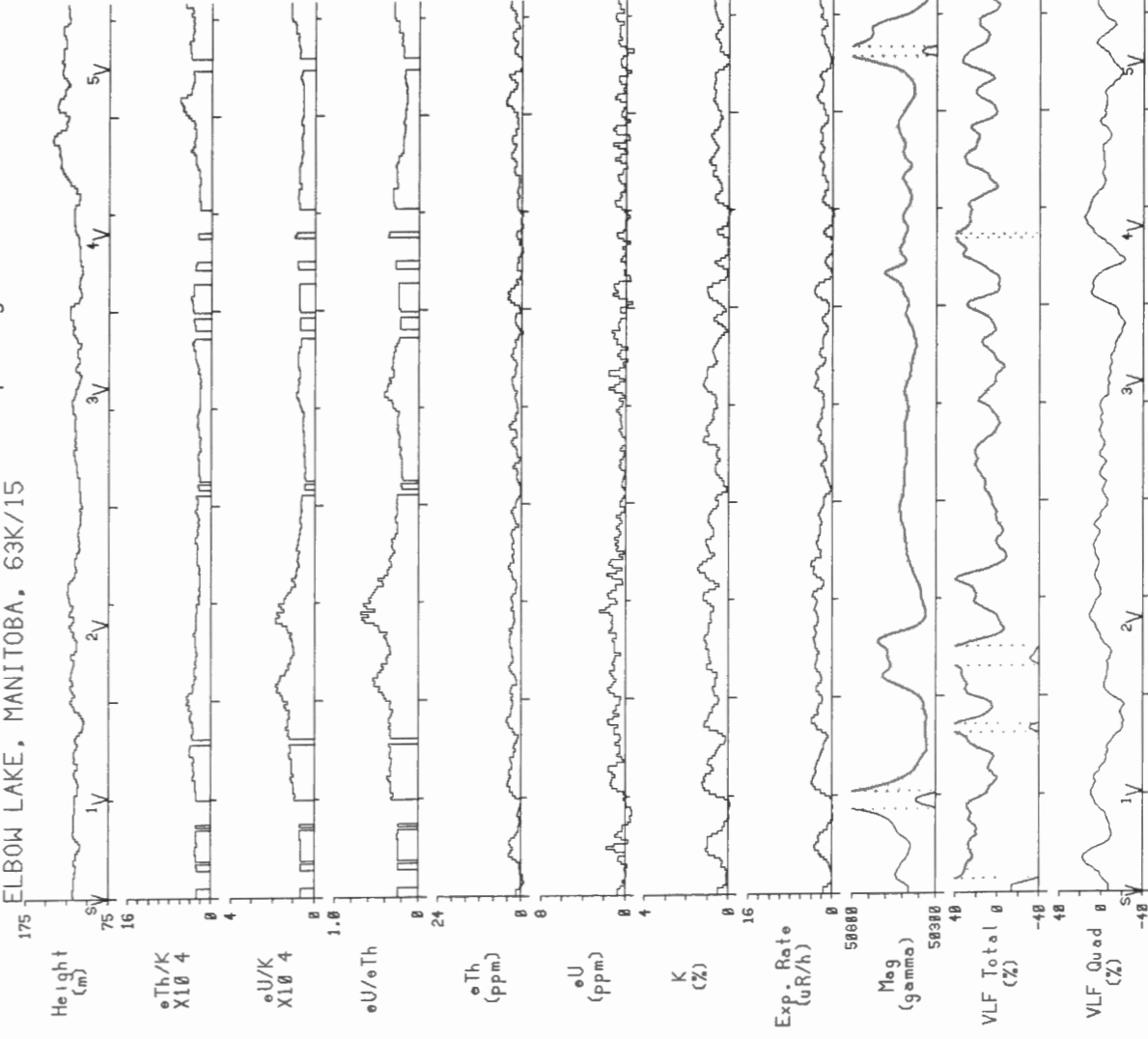
Line 59 | 2 km | Scale 1:150000

Snow Lake, Manitoba, 1990. (line spacing=500m)  
 ELBOW LAKE, MANITOBA, 63K/15



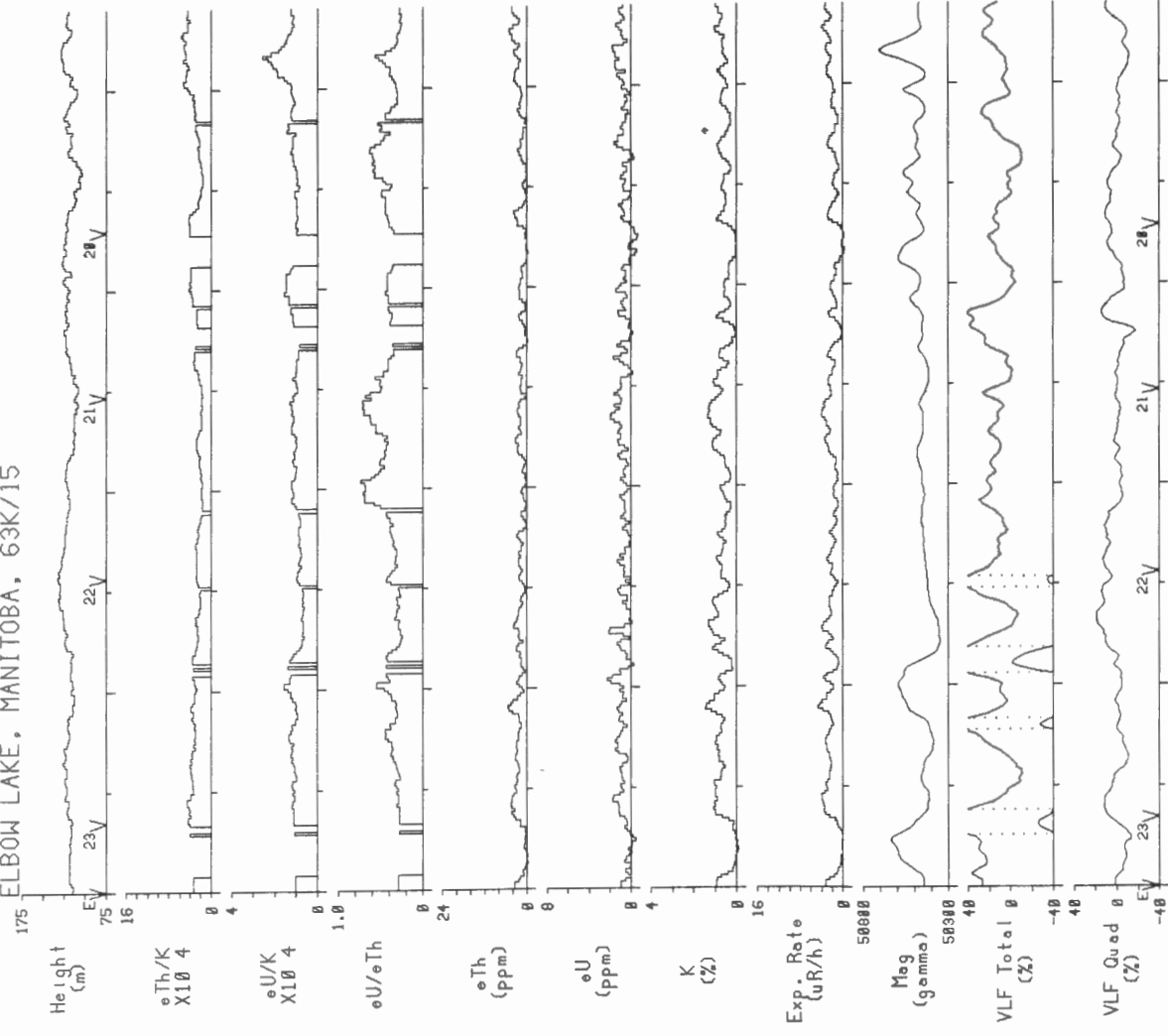
Line 60 | 2 km | Scale 1:150000

Snow Lake, Manitoba, 1990. (line spacing=500m)  
 ELBOW LAKE, MANITOBA, 63K/15




Line 61 | 2 km | Scale 1:150000

Snow Lake, Manitoba, 1990. (line spacing=500m)  
 ELBOW LAKE, MANITOBA, 63K/15



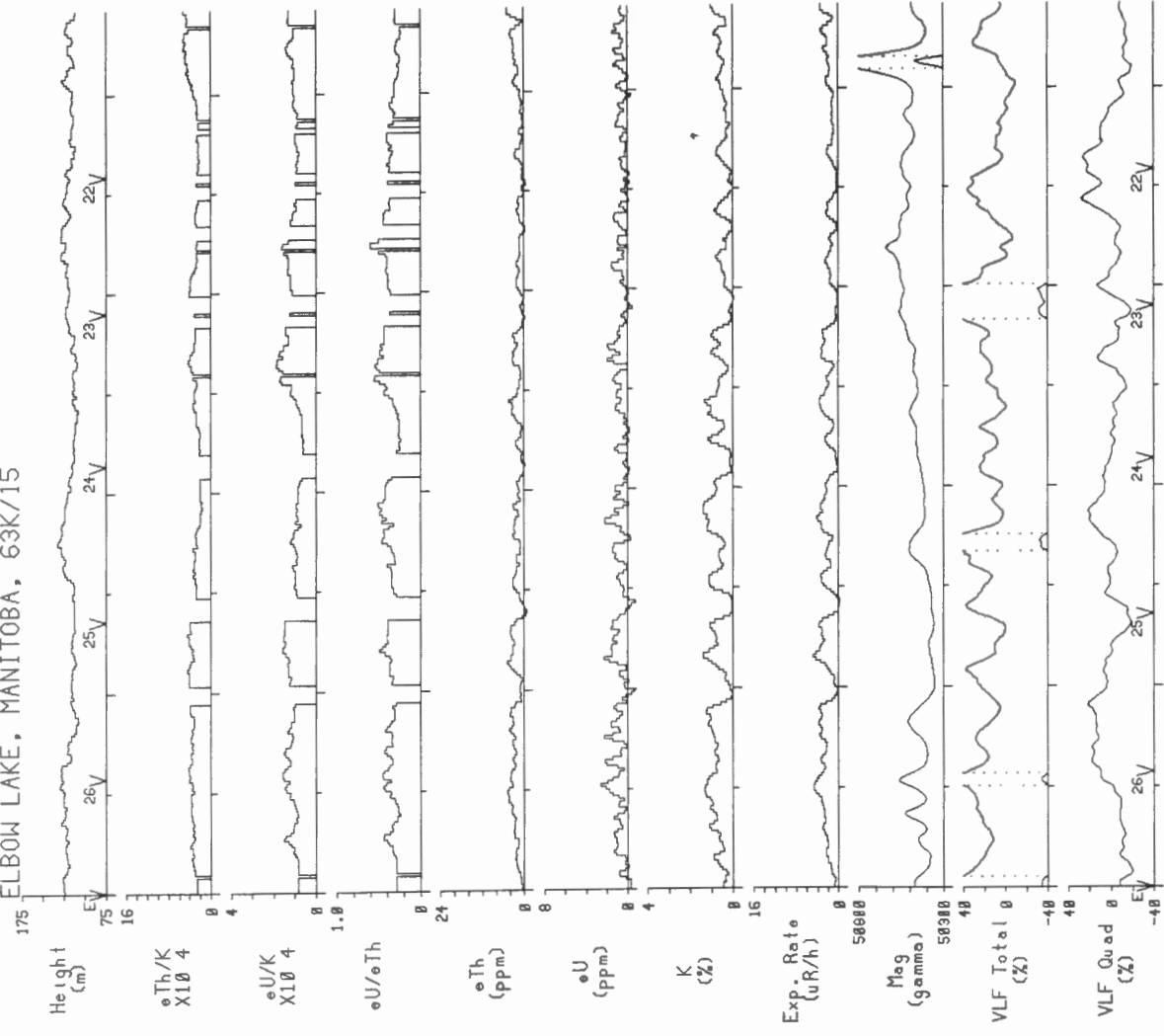
Line 62 | 2 km | Scale 1:150000

Snow Lake, Manitoba, 1990. (line spacing=500m)  
 ELBOW LAKE, MANITOBA, 63K/15



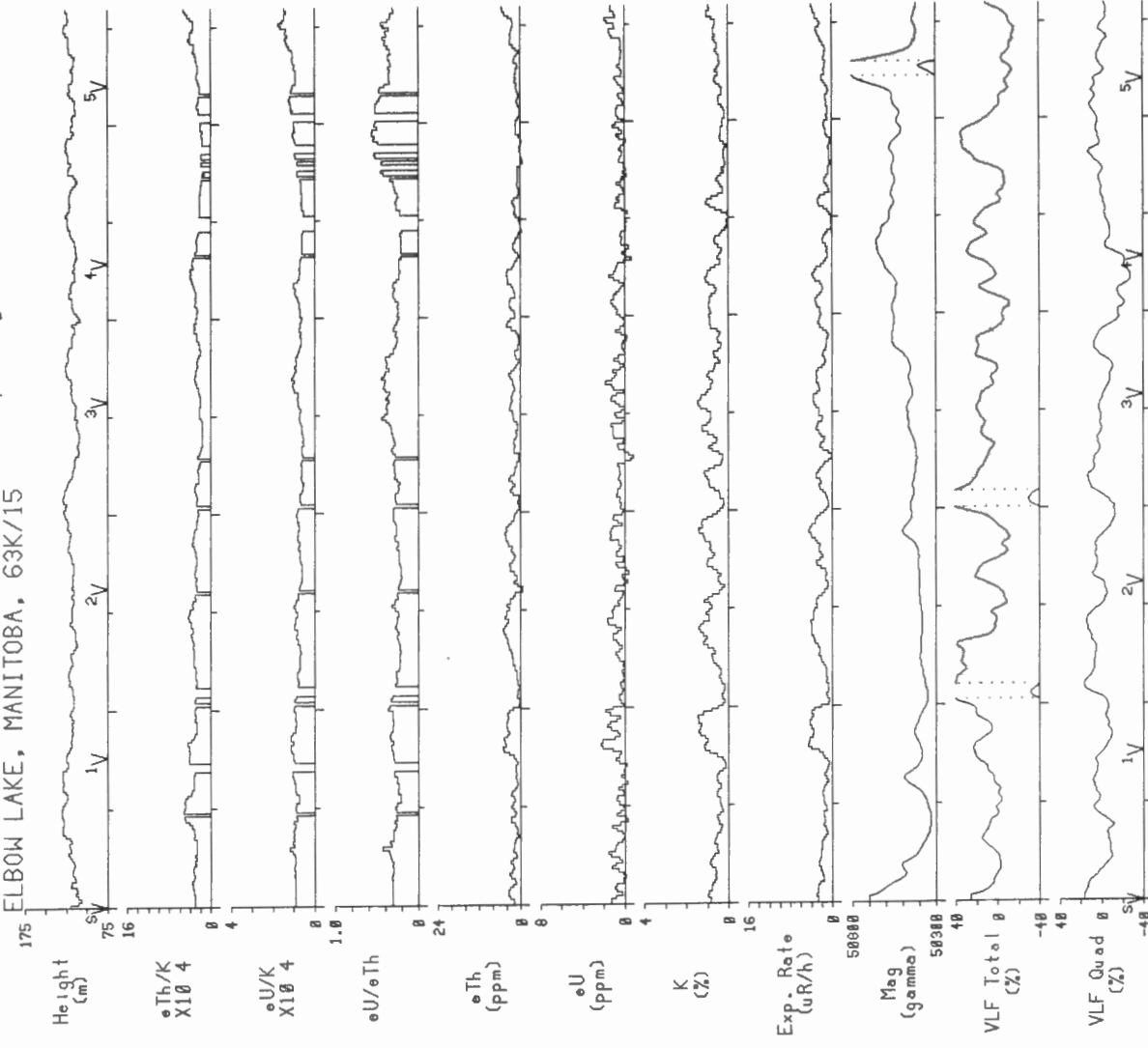
Line 63 | 2 km | Scale 1:150000

Snow Lake, Manitoba, 1990. (line spacing=500m)  
 ELBOW LAKE, MANITOBA, 63K/15



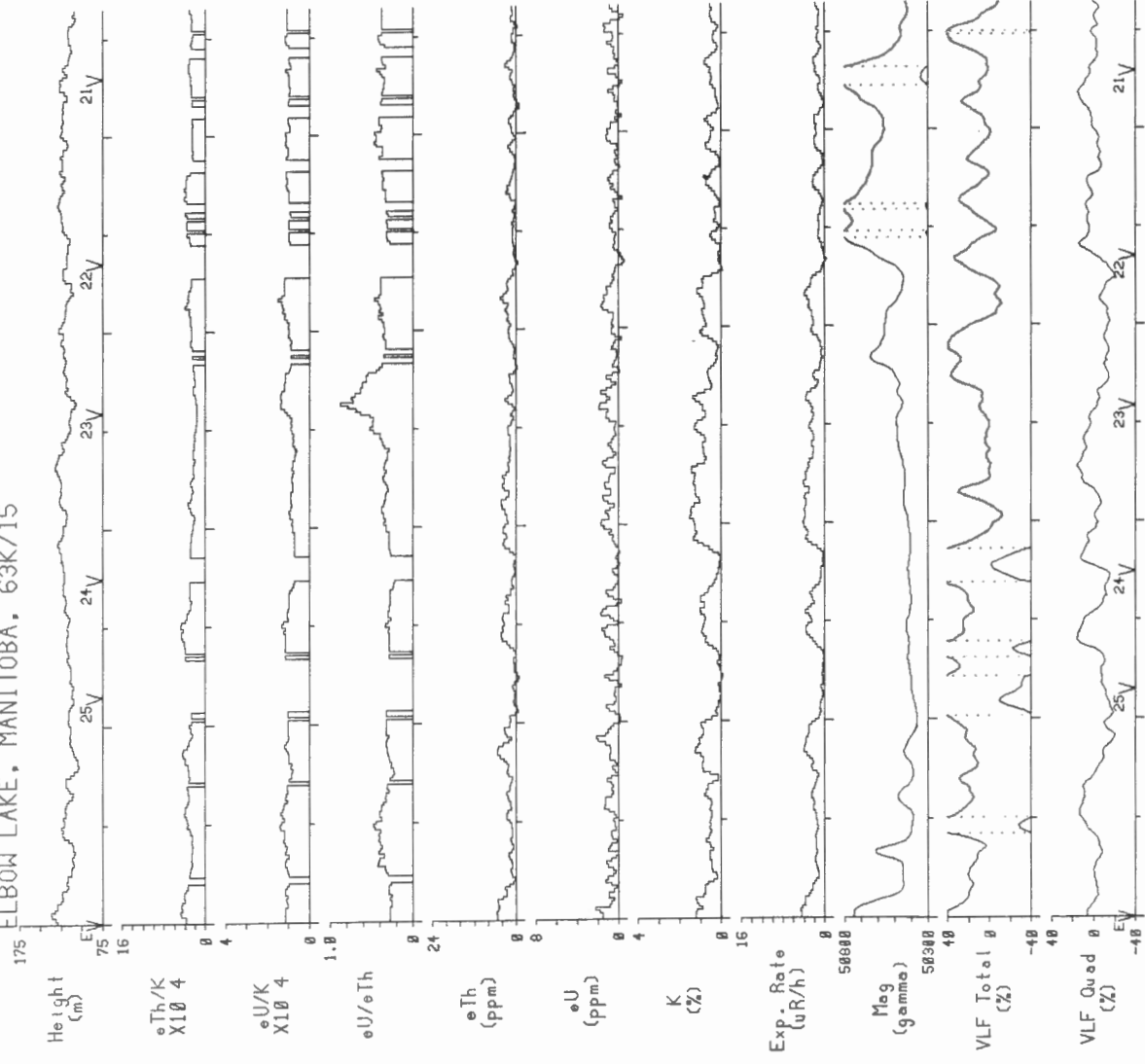
Line 64 | 2 km | Scale 1:150000

Snow Lake, Manitoba, 1990. (line spacing=500m)  
 ELBOW LAKE, MANITOBA, 63K/15



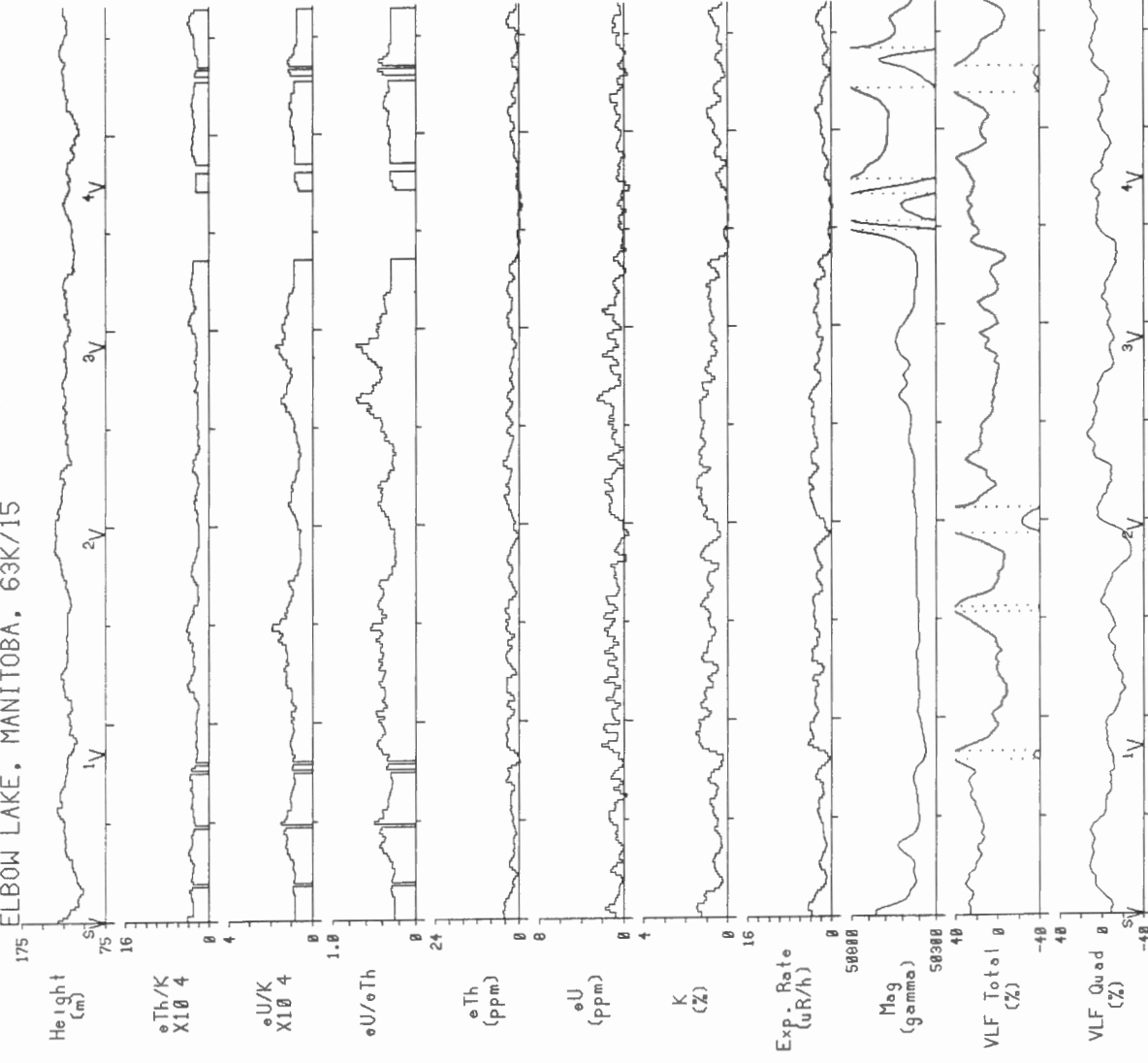
Line 65 | 2 km | Scale 1:150000

Snow Lake, Manitoba, 1990. (line spacing=500m)  
 ELBOW LAKE, MANITOBA, 63K/15



Line 66 | 2 km | Scale 1:150000

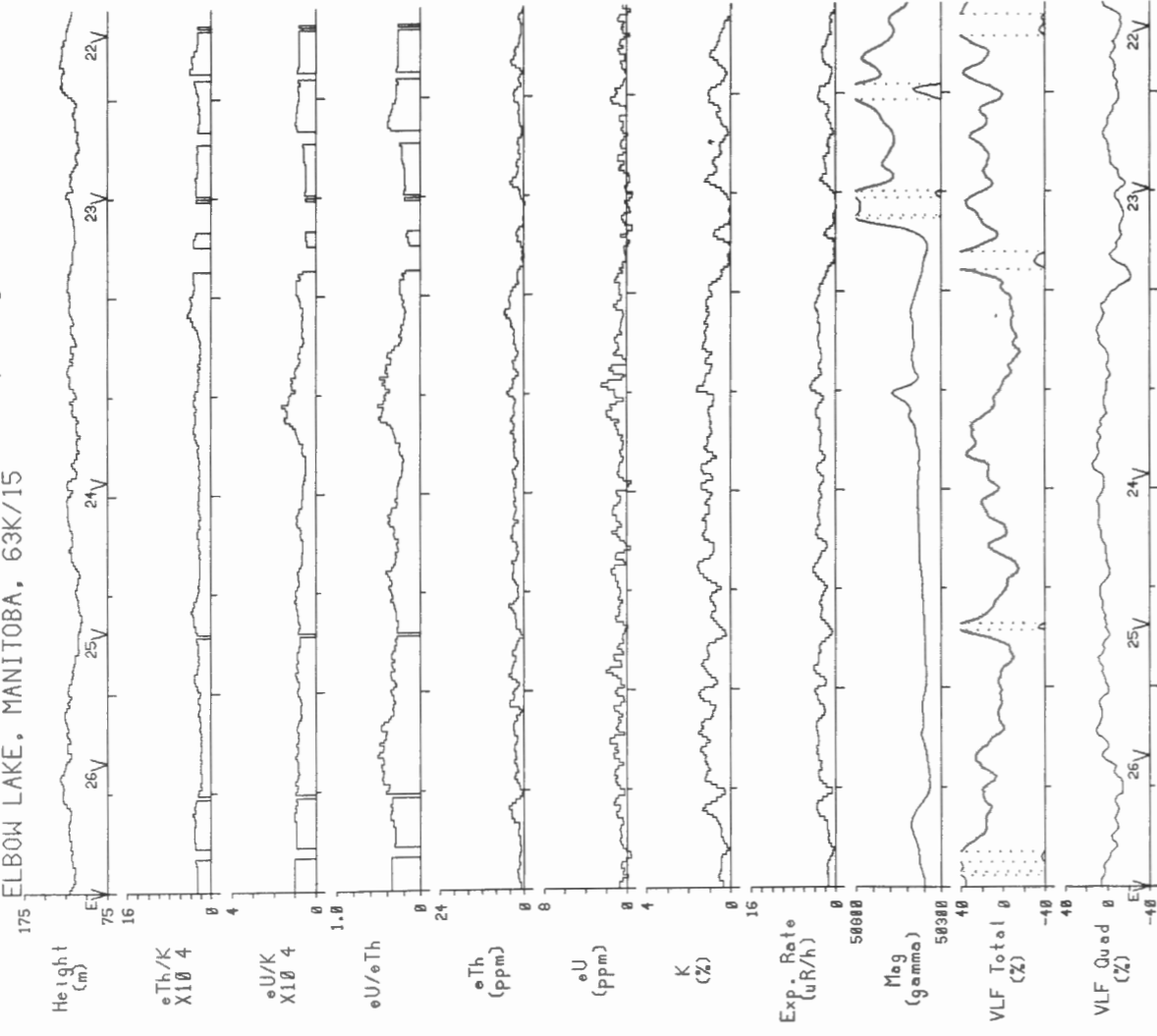
Snow Lake, Manitoba, 1990. (line spacing=500m)  
 ELBOW LAKE, MANITOBA, 63K/15



Line 67 | 2 km | Scale 1:150000




Snow Lake, Manitoba, 1990. (line spacing=500m)  
 ELBOW LAKE, MANITOBA, 63K/15



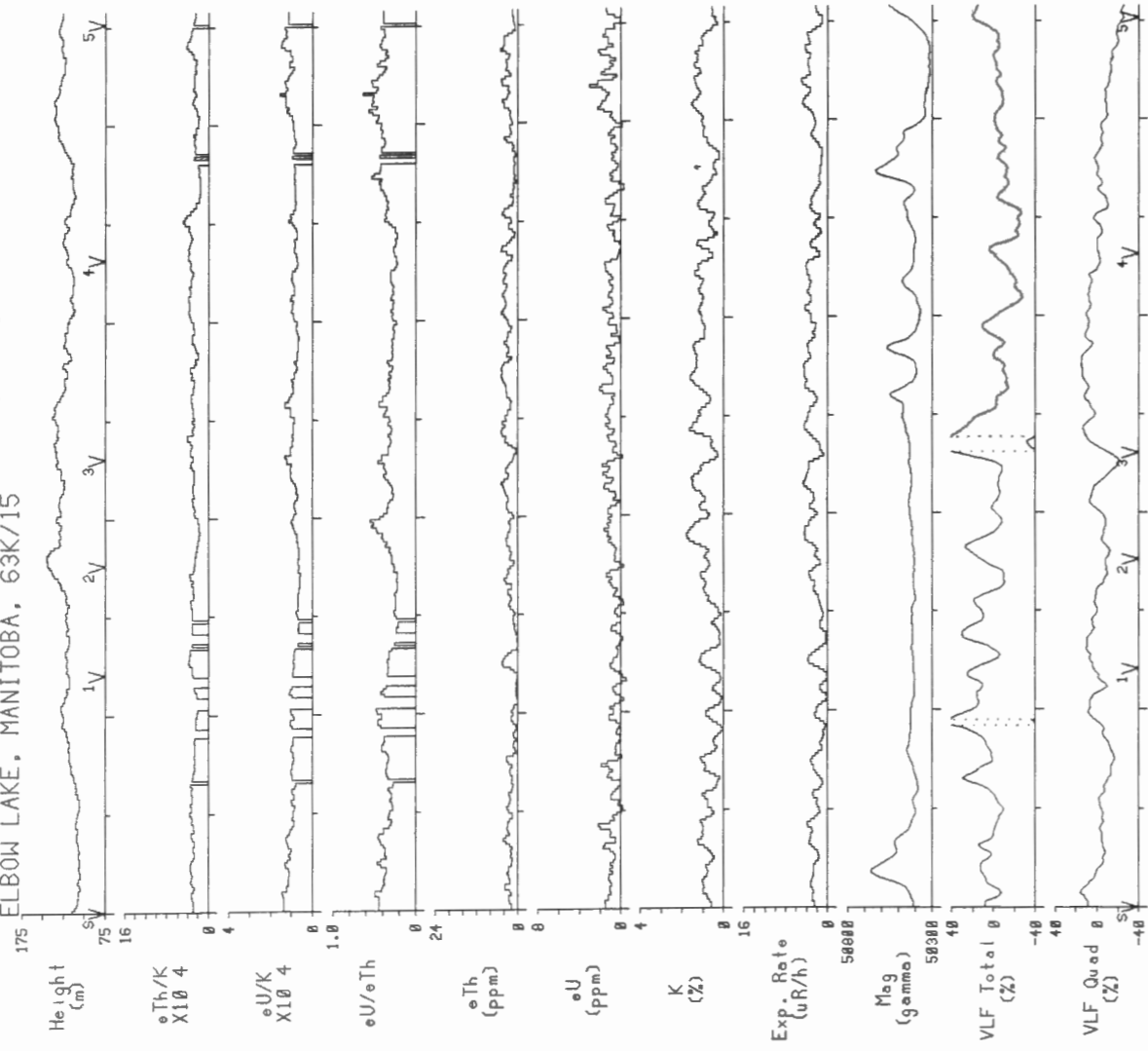
Line 68 | 2 km | Scale 1:150000

Snow Lake, Manitoba, 1990. (line spacing=500m)  
 ELBOW LAKE, MANITOBA, 63K/15



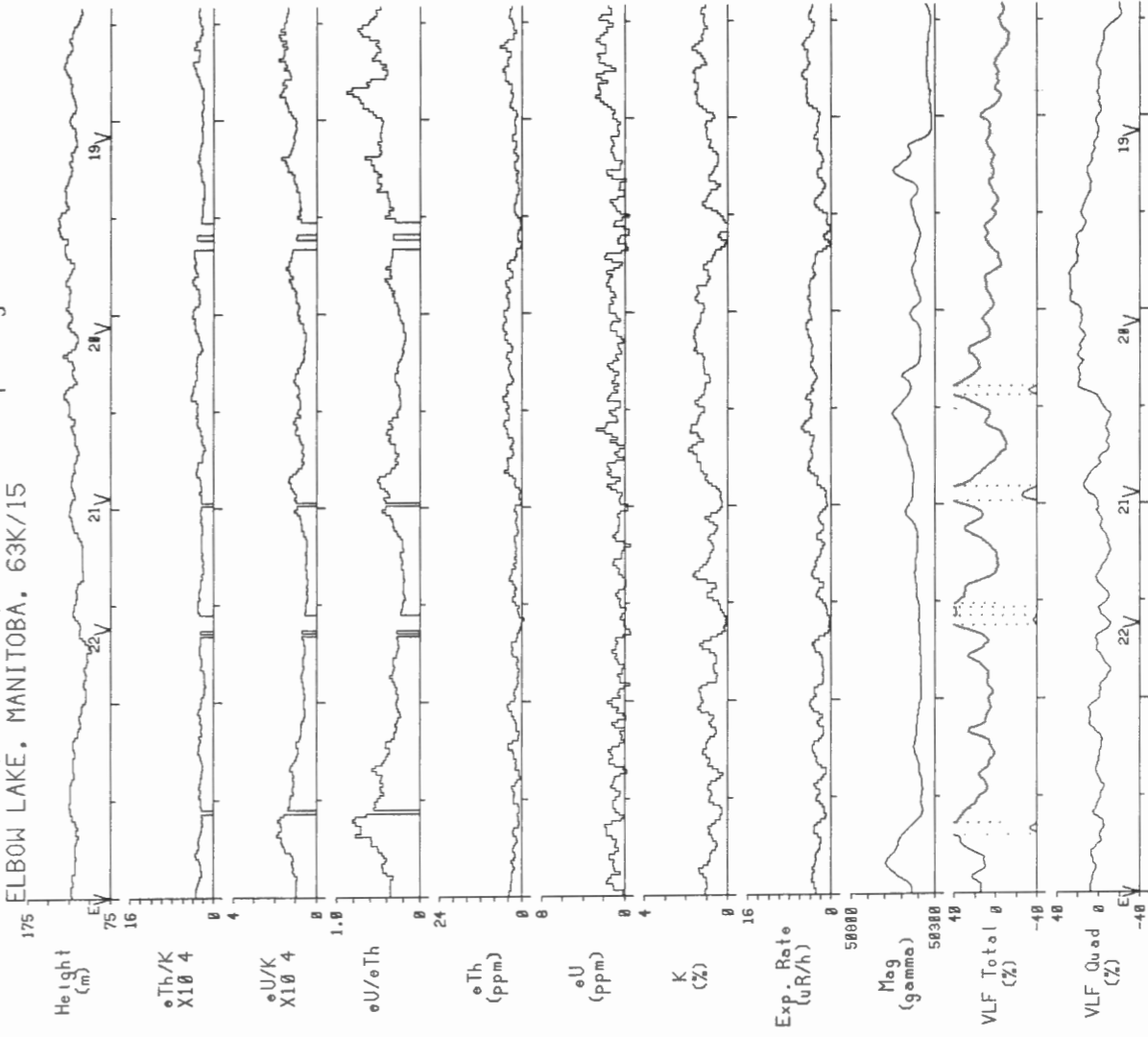
Line 69 | 2 km | Scale 1:150000

Snow Lake, Manitoba, 1990. (line spacing=500m)  
 ELBOW LAKE, MANITOBA, 63K/15



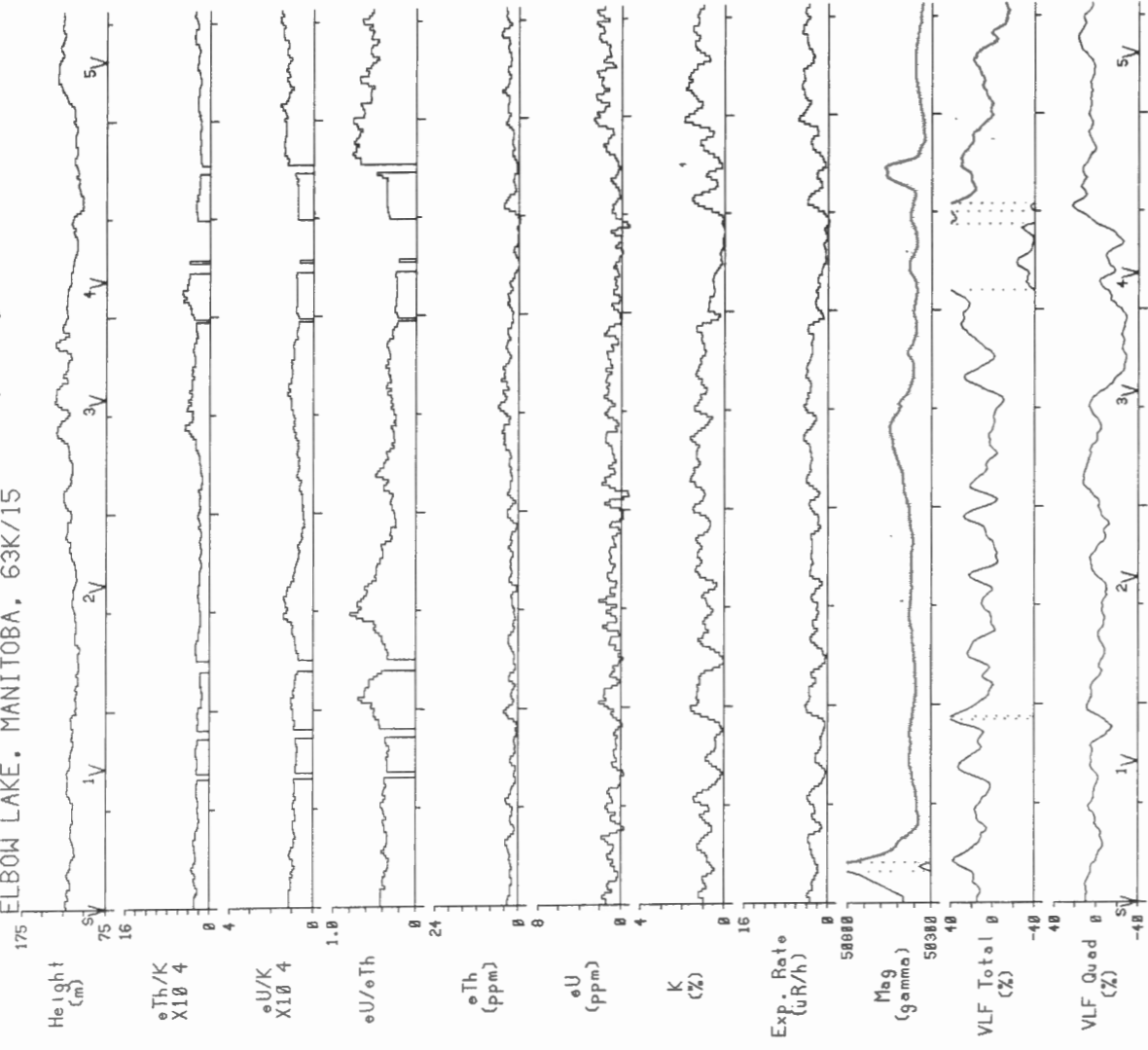
Line 70 | 2 km | Scale 1:150000

Snow Lake, Manitoba, 1990. (line spacing=500m)  
 ELBOW LAKE, MANITOBA, 63K/15



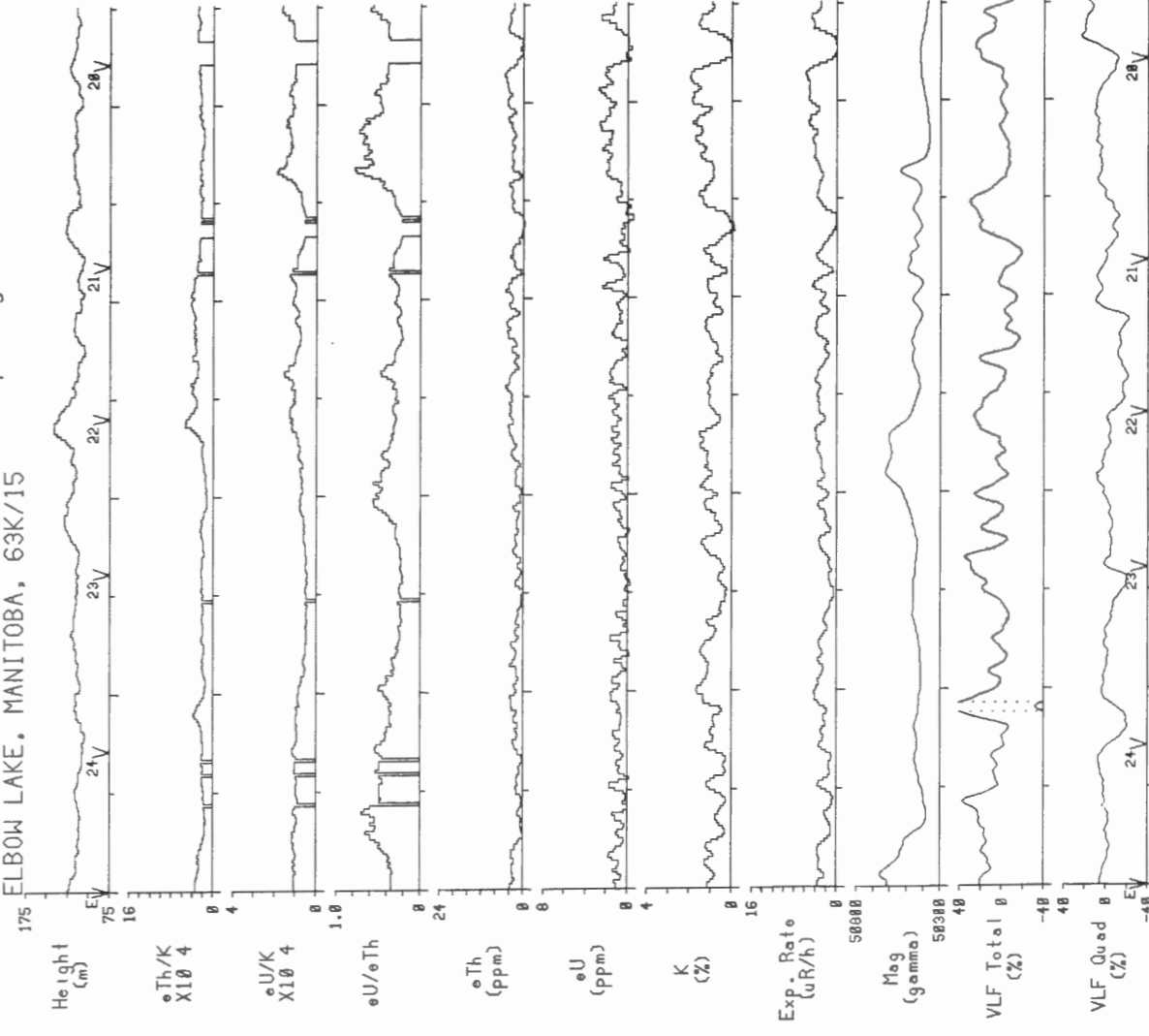
Line 71 | 2 km | Scale 1:150000

Snow Lake, Manitoba, 1990. (line spacing=500m)  
 ELBOW LAKE, MANITOBA, 63K/15



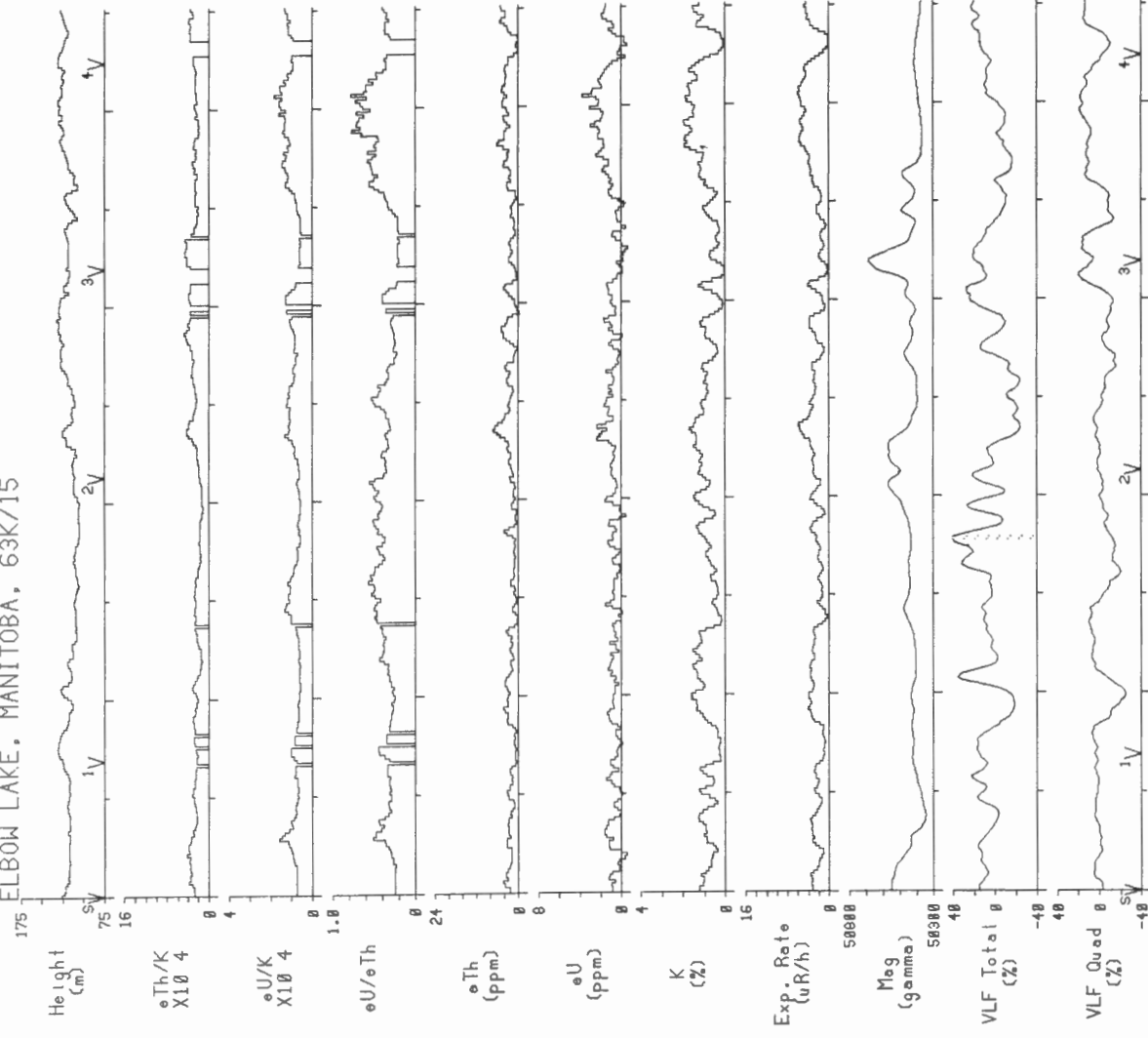
Line 72 | 2 km | Scale 1:150000

Snow Lake, Manitoba, 1990. (line spacing=500m)  
 ELBOW LAKE, MANITOBA, 63K/15



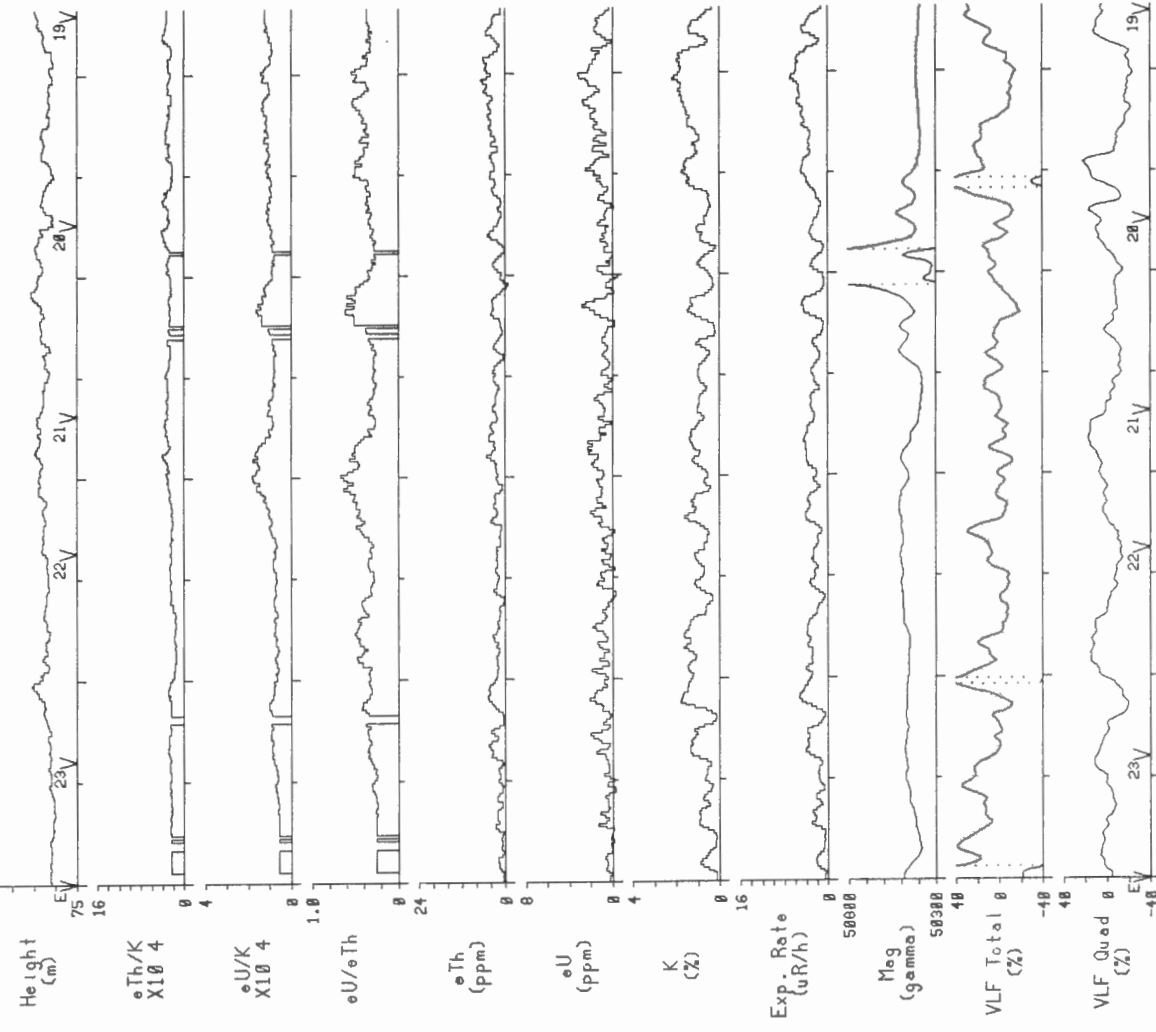
Line 73 | 2 km | Scale 1:150000

Snow Lake, Manitoba, 1990. (line spacing=500m)  
 ELBOW LAKE, MANITOBA, 63K/15



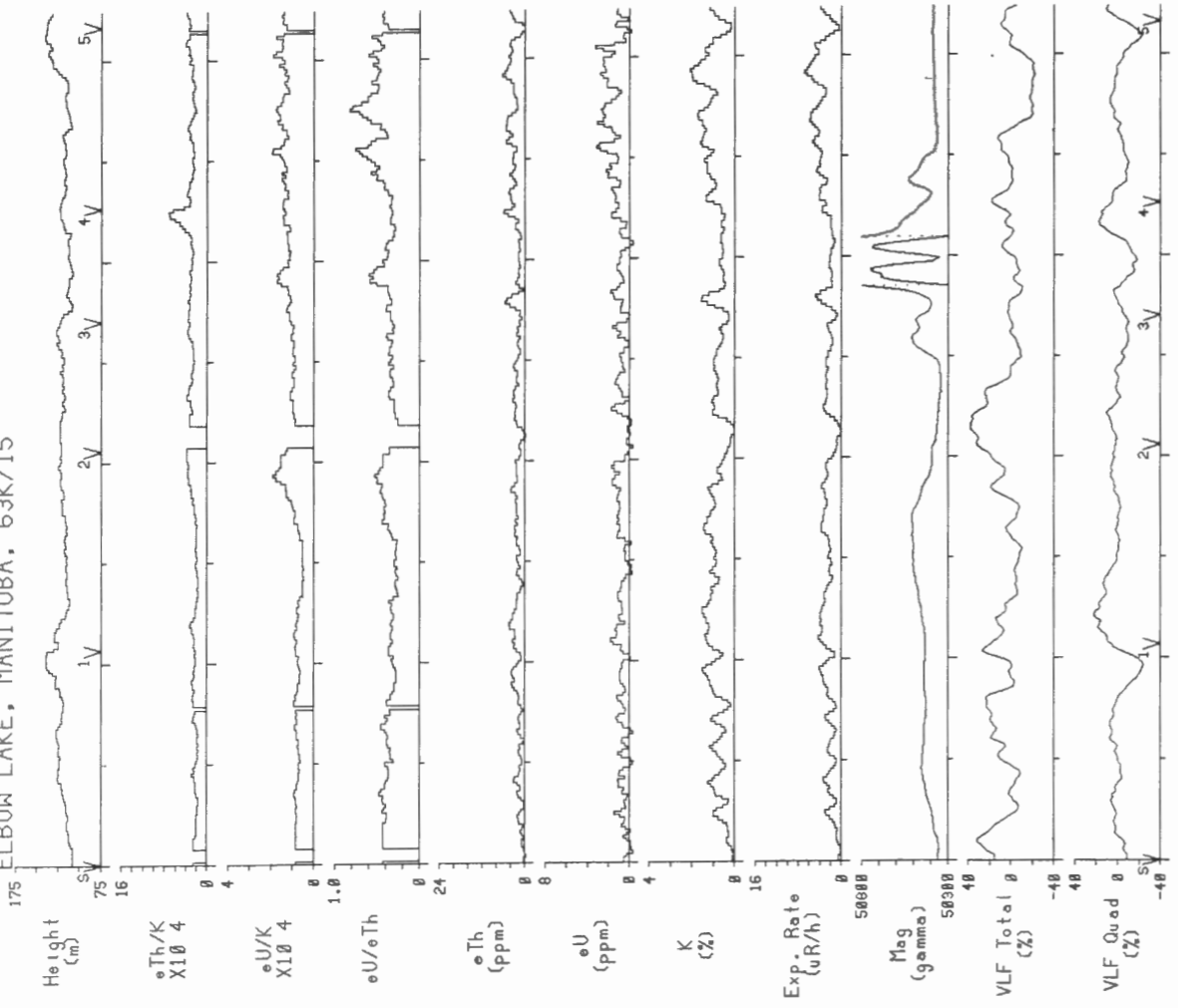
Line 74 | 2 km | Scale 1:150000

Snow Lake, Manitoba, 1990. (line spacing=500m)  
 ELBOW LAKE, MANITOBA, 63K/15



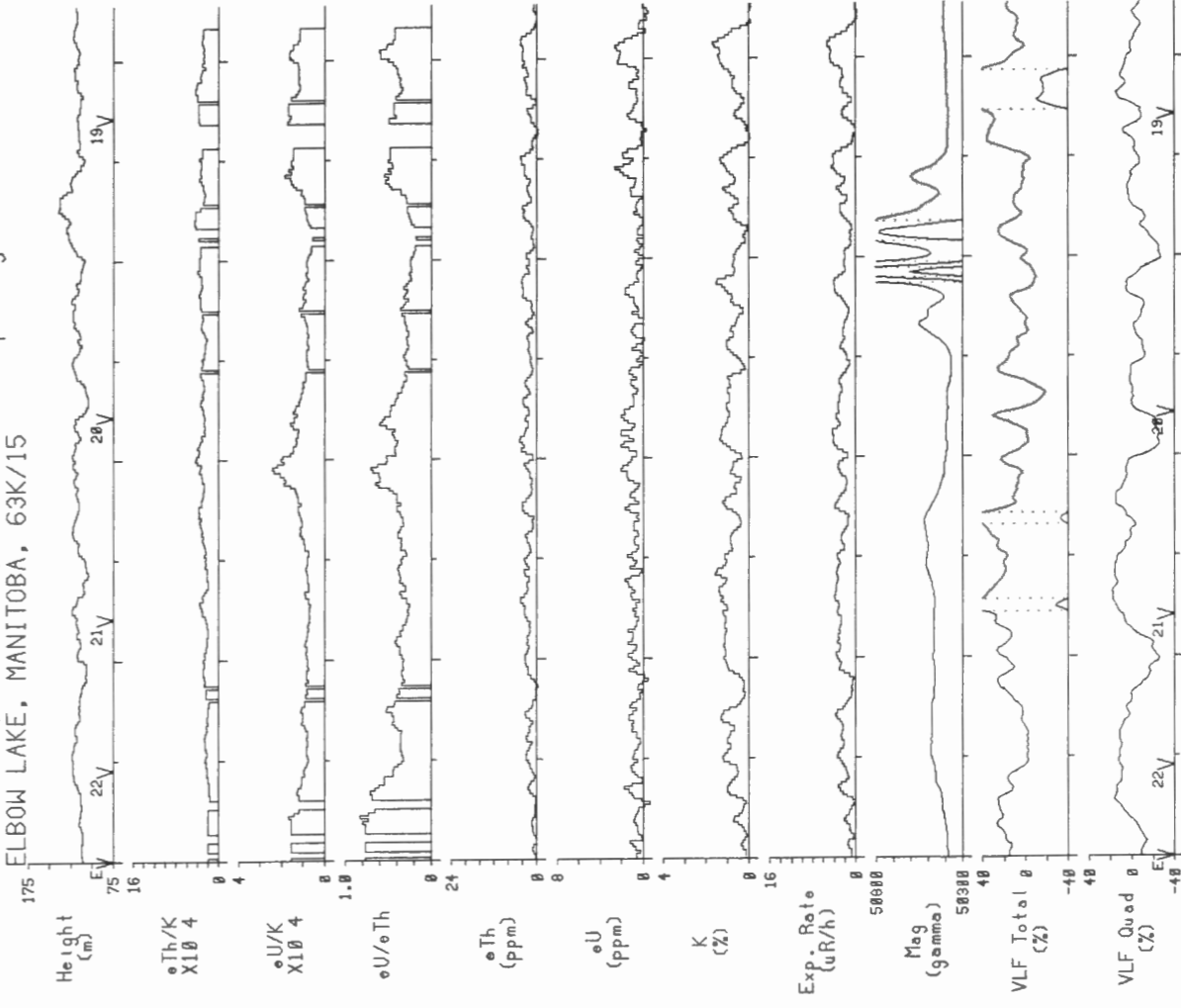
Line 75 | 2 km | Scale 1:150000

Snow Lake, Manitoba, 1990. (line spacing=500m)  
 ELBOW LAKE, MANITOBA, 63K/15



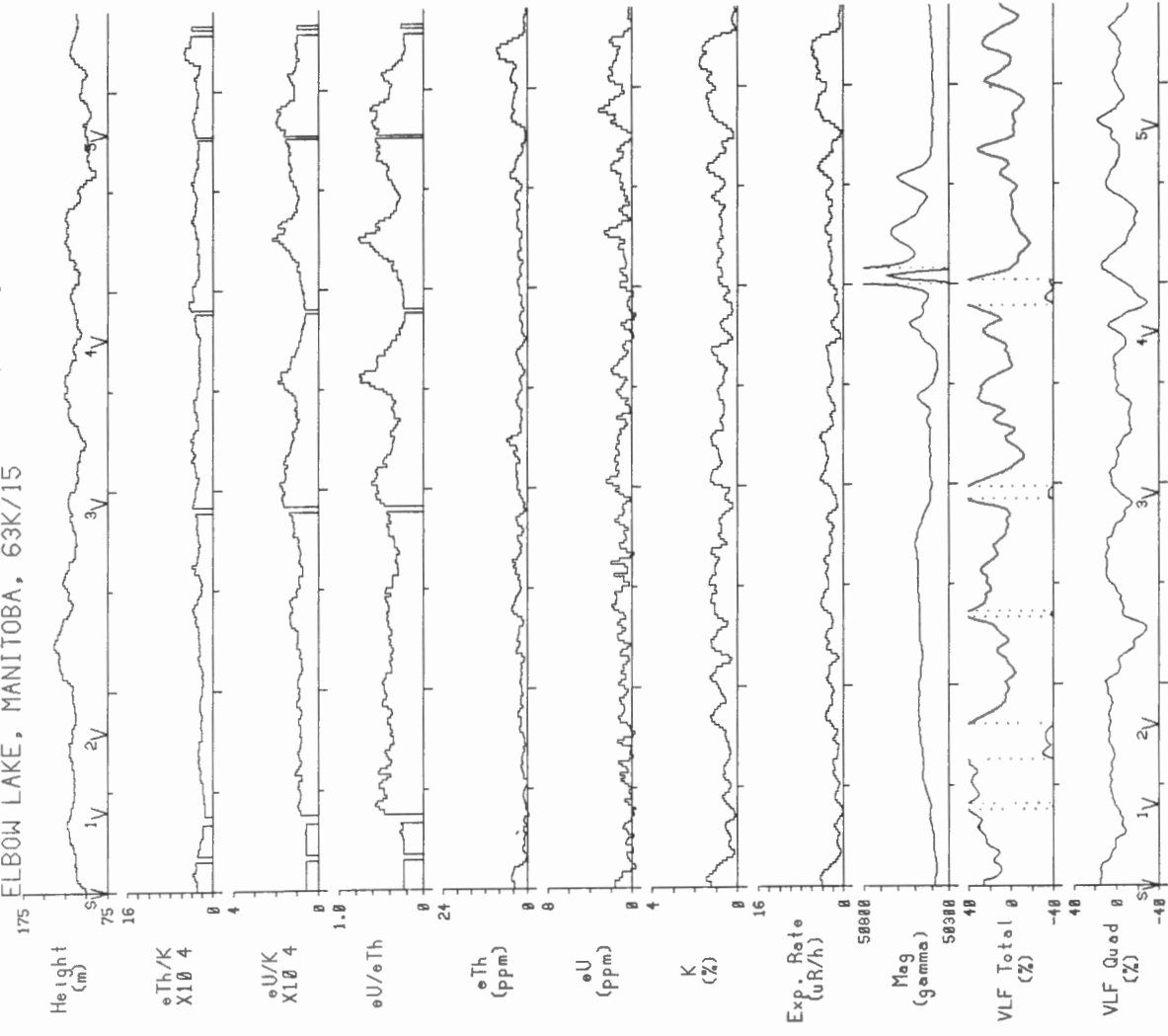
Line 76 | 2 km | Scale 1:150000

Snow Lake, Manitoba, 1990. (line spacing=500m)  
 ELBOW LAKE, MANITOBA, 63K/15



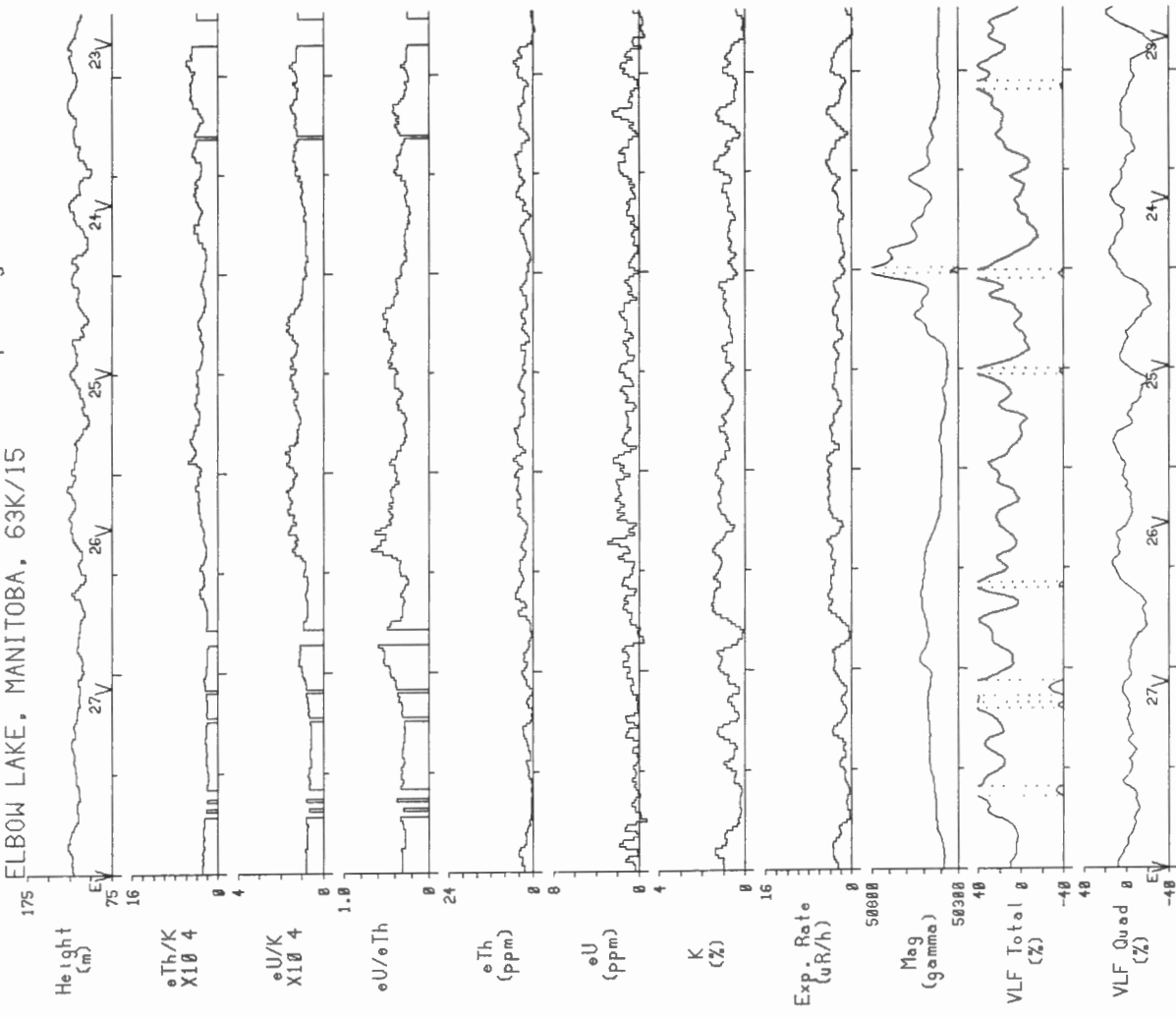
Line 77 | 2 km | Scale 1:150000

Snow Lake, Manitoba, 1990. (line spacing=500m)  
 ELBOW LAKE, MANITOBA, 63K/15



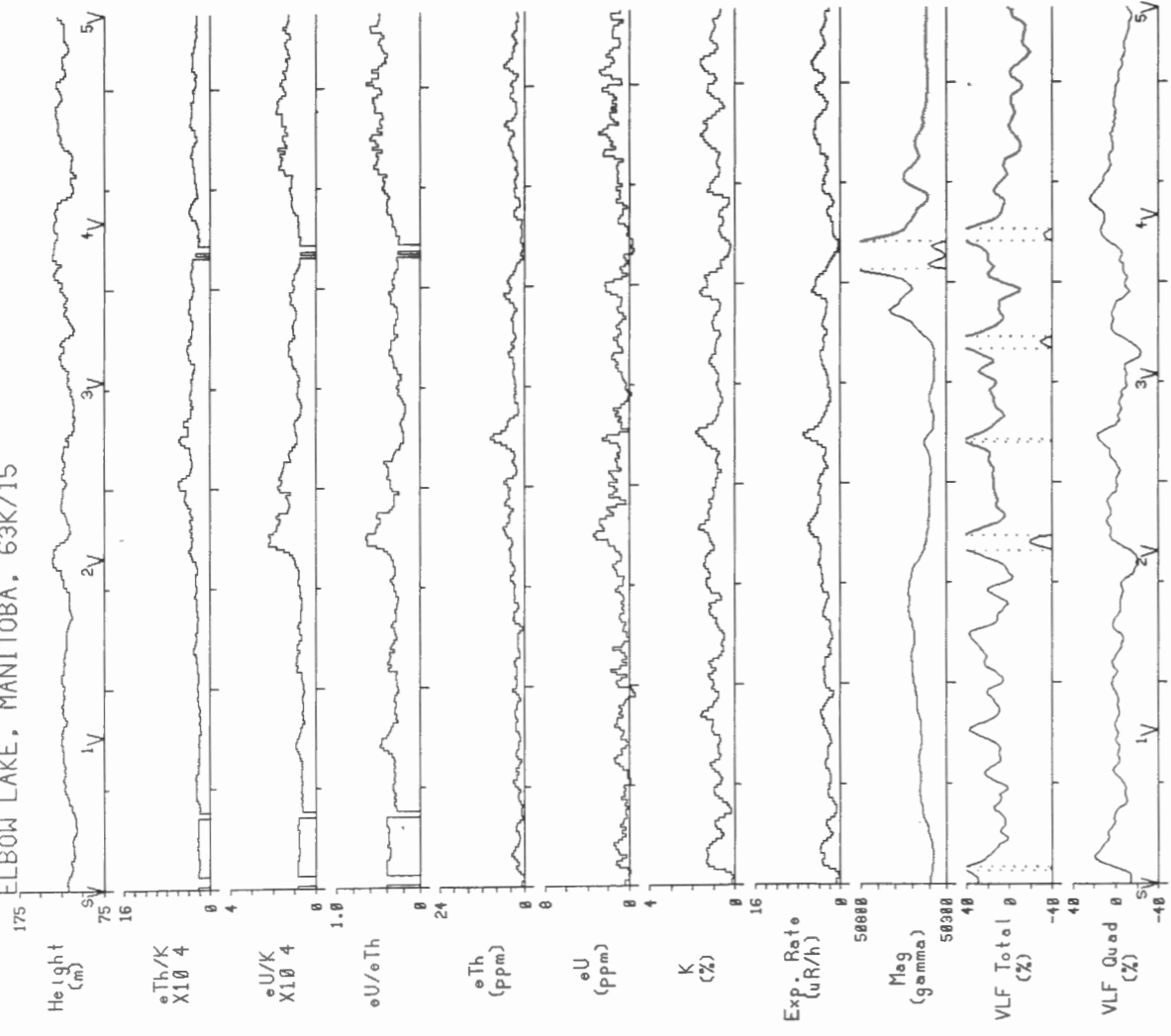
Line 78 | 2 km | Scale 1:150000

Snow Lake, Manitoba, 1990. (line spacing=500m)  
 ELBOW LAKE, MANITOBA, 63K/15



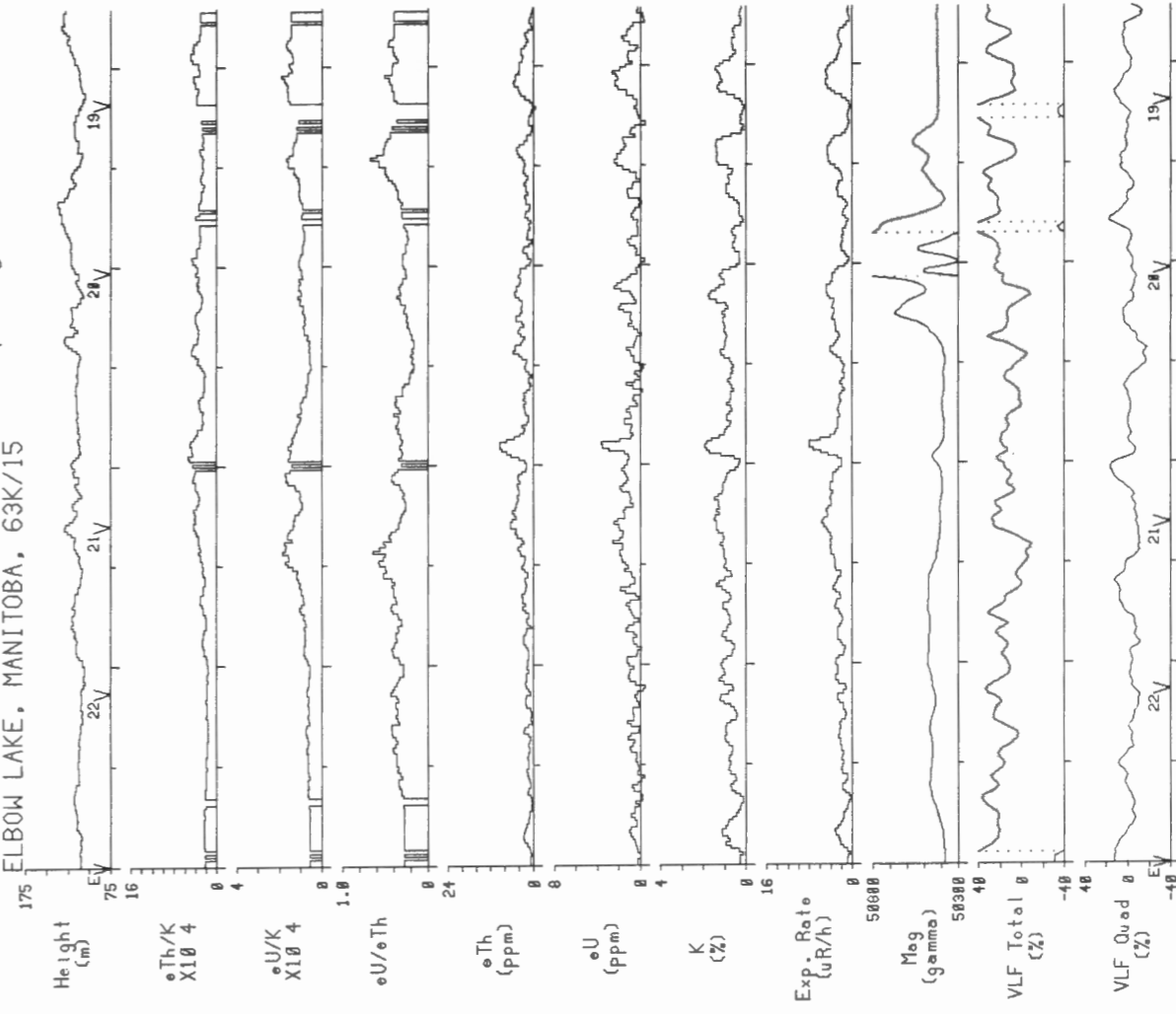
Line 79 | 2 km | Scale 1:150000

Snow Lake, Manitoba, 1990. (line spacing=500m)  
 ELBOW LAKE, MANITOBA, 63K/15



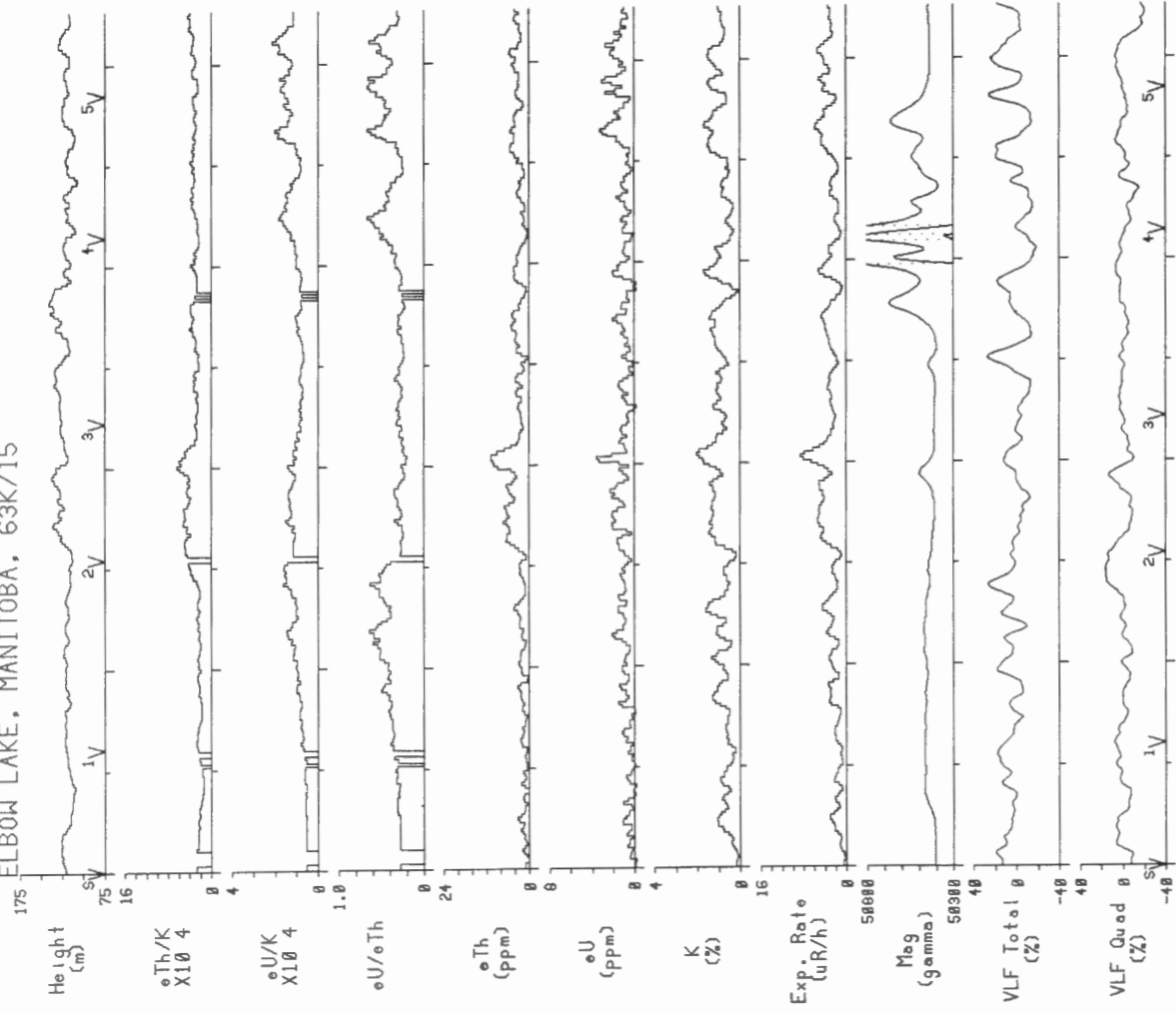
Line 80 | 2 km | Scale 1:150000

Snow Lake, Manitoba, 1990. (line spacing=500m)  
 ELBOW LAKE, MANITOBA, 63K/15



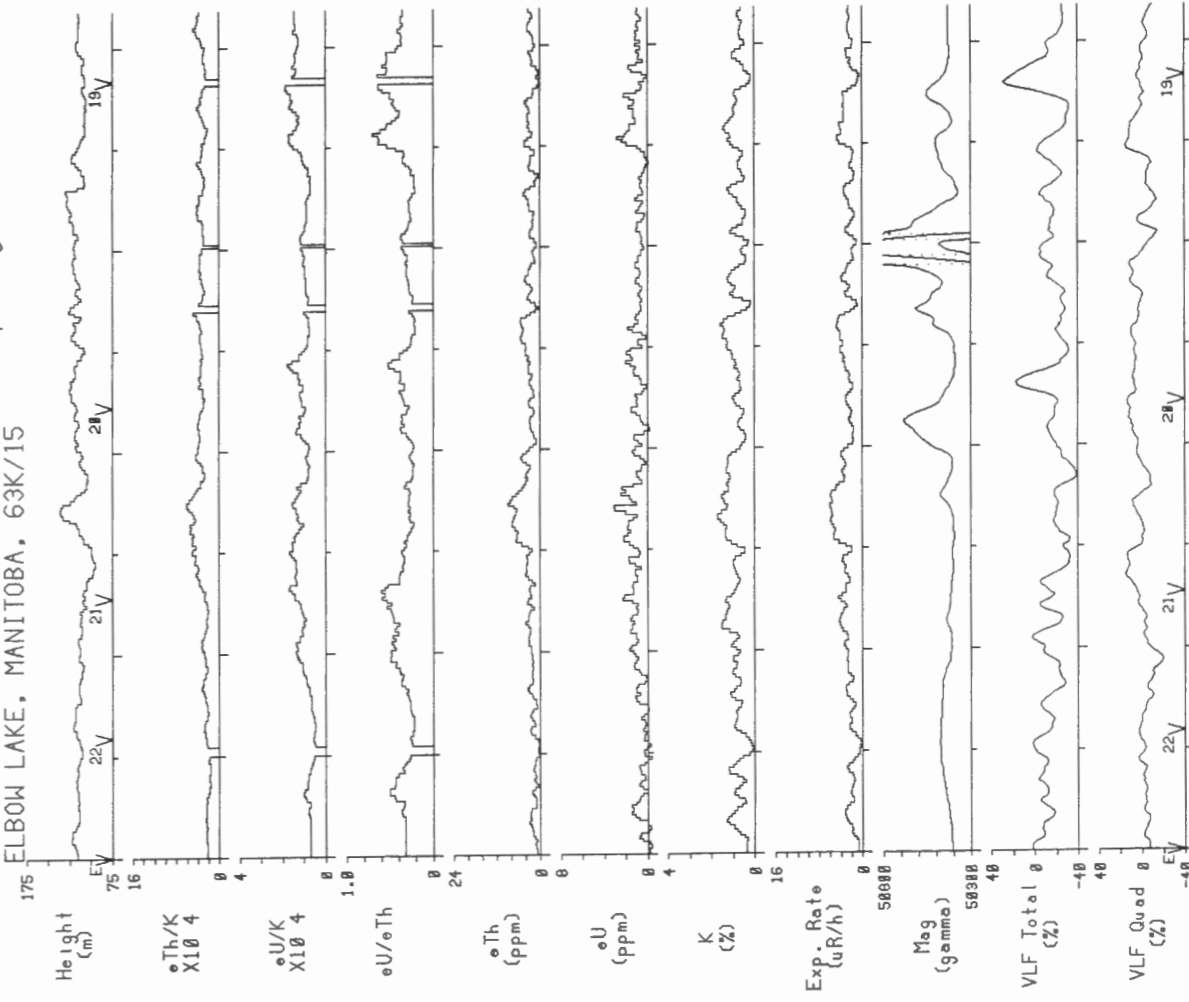
Line 81 | 2 km | Scale 1:150000

Snow Lake, Manitoba, 1990. (line spacing=500m)  
 ELBOW LAKE, MANITOBA, 63K/15



Line 82 | 2 km | Scale 1:150000

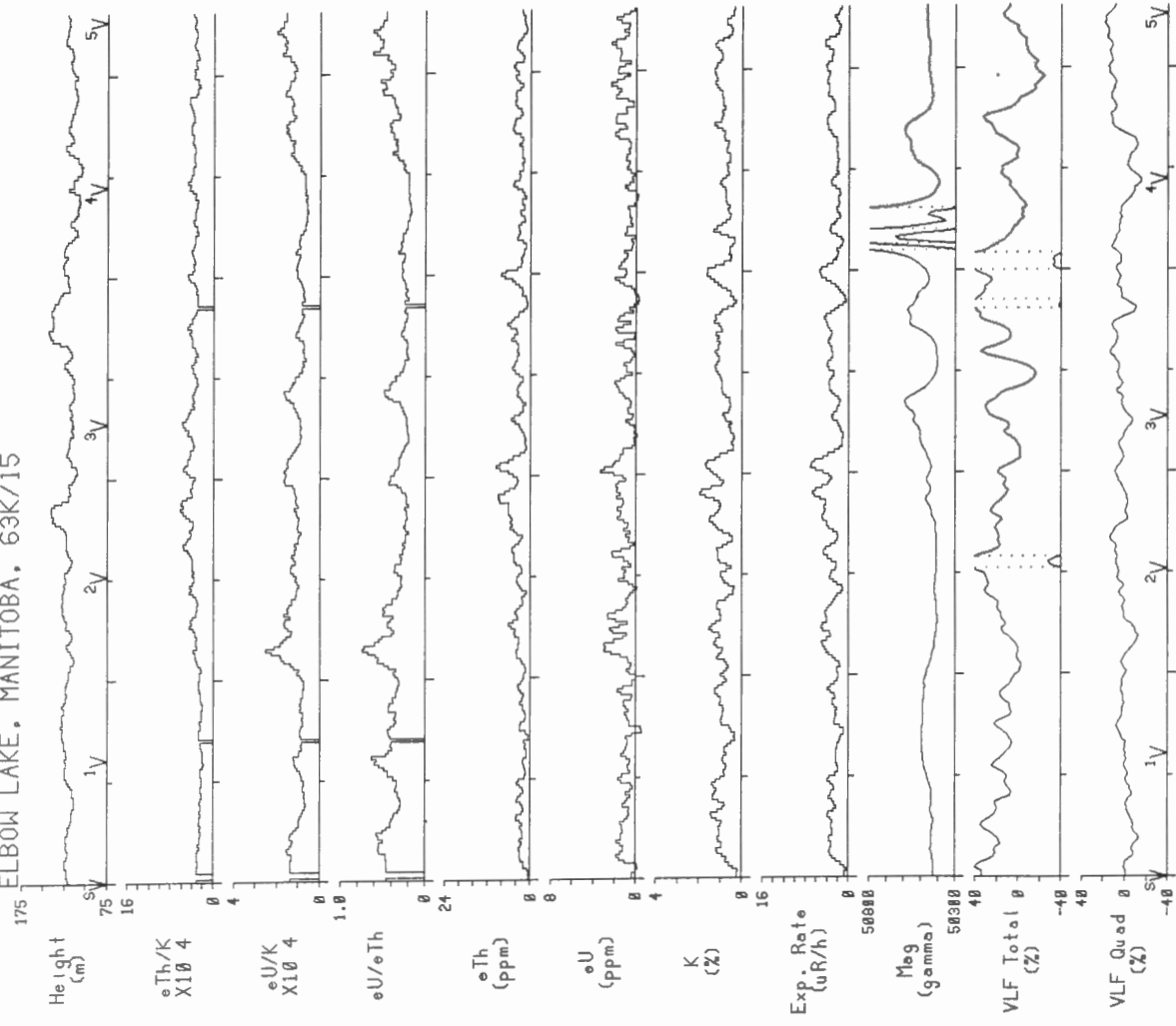
Snow Lake, Manitoba, 1990. (line spacing=500m)  
 ELBOW LAKE, MANITOBA, 63K/15



Line 83 | 2 km | Scale 1:150000

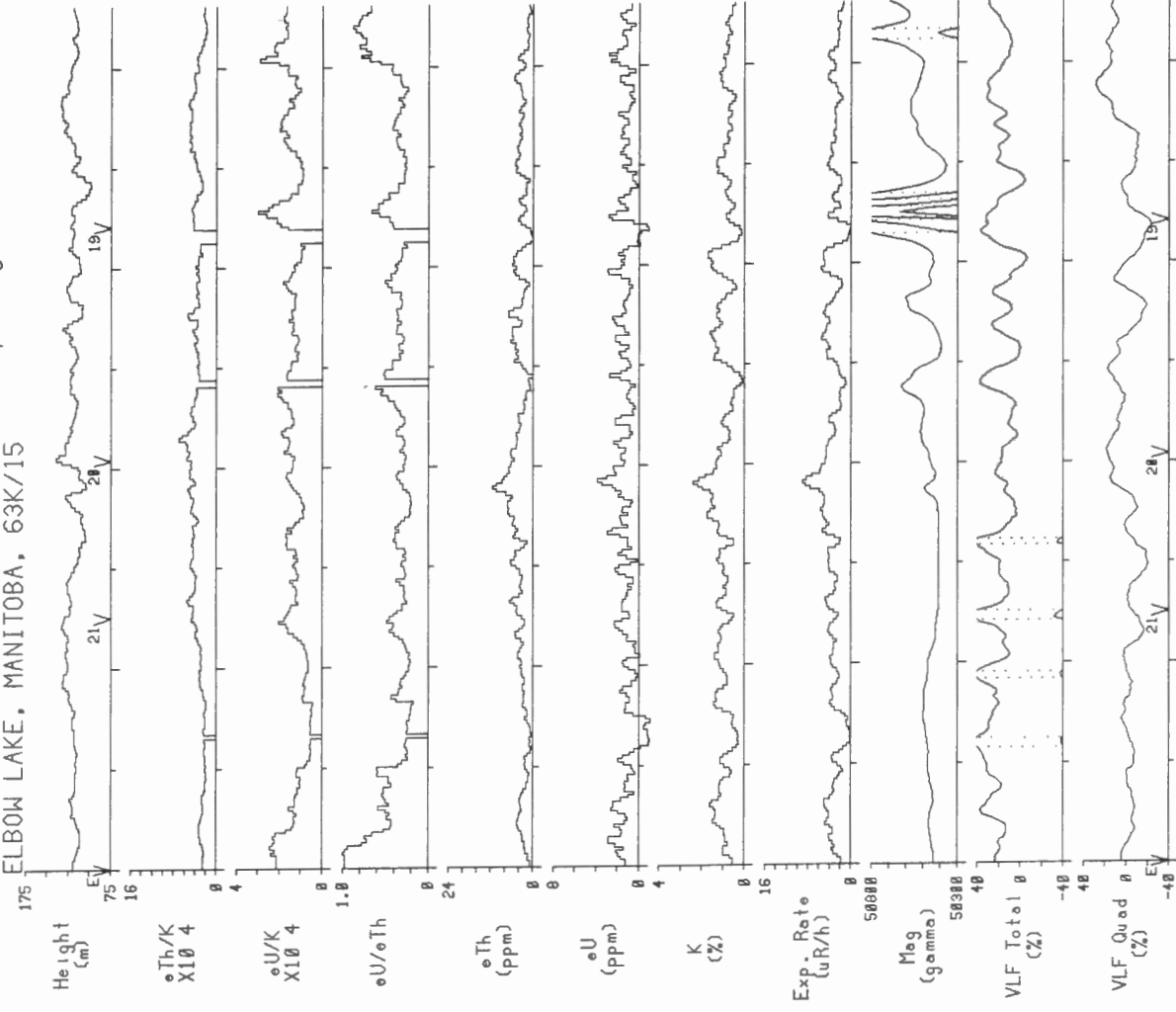


Snow Lake, Manitoba, 1990. (line spacing=500m)  
 ELBOW LAKE, MANITOBA, 63K/15



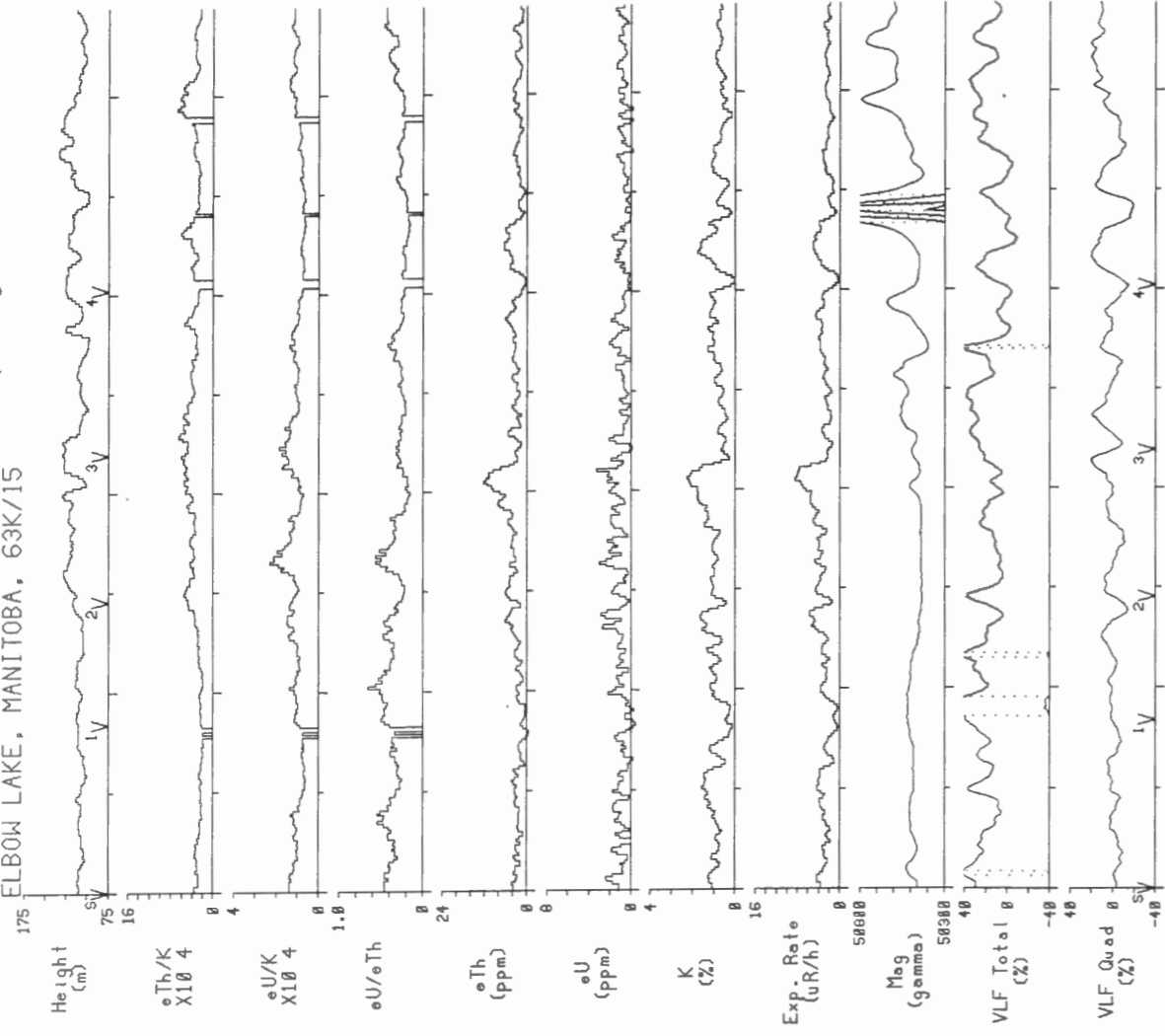
Line 84 | 2 km | Scale 1:150000

Snow Lake, Manitoba, 1990. (line spacing=500m)  
 ELBOW LAKE, MANITOBA, 63K/15



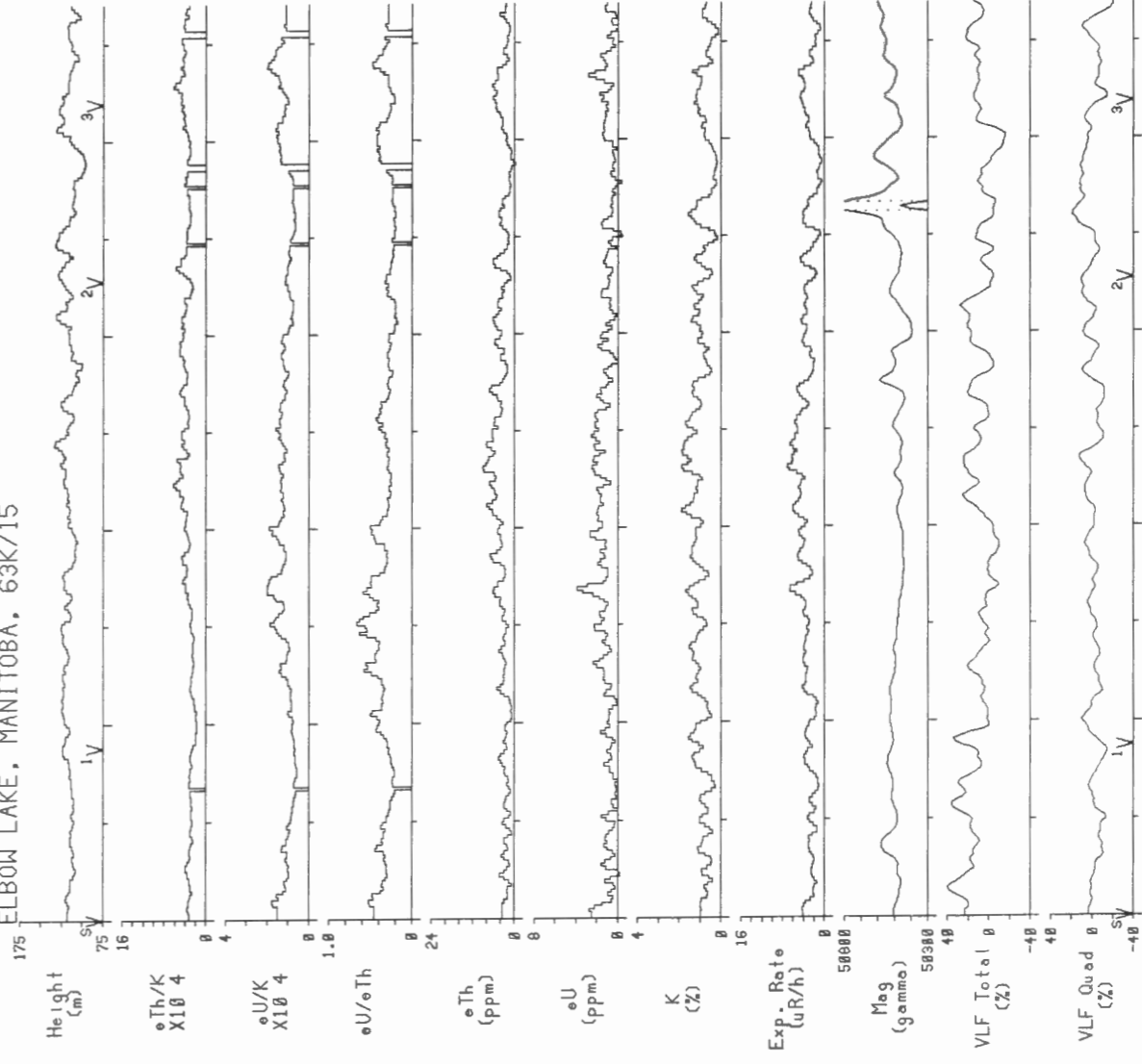
Line 85 | 2 km | Scale 1:150000

Snow Lake, Manitoba, 1990. (line spacing=500m)  
 ELBOW LAKE, MANITOBA, 63K/15



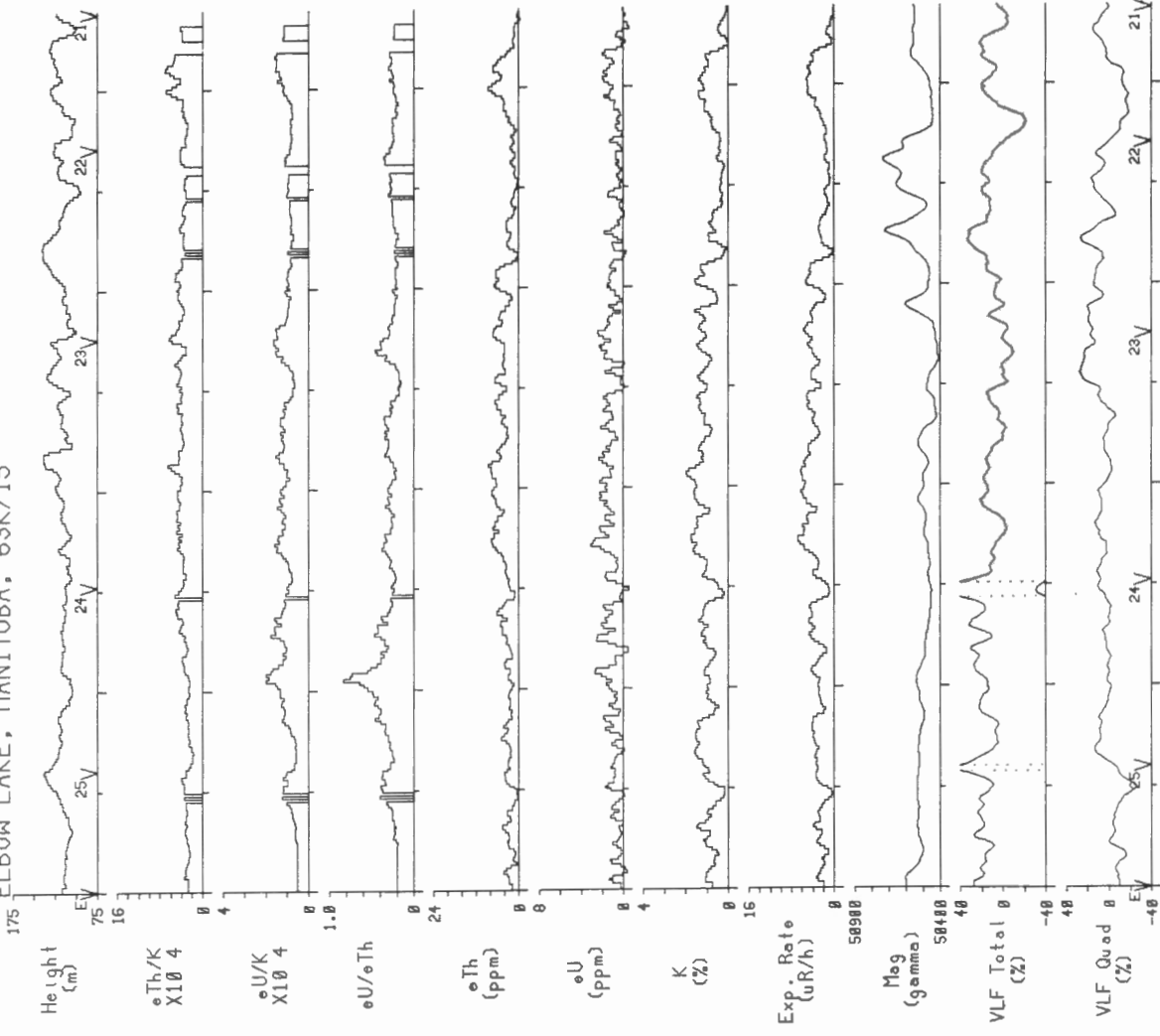
Line 86 | 2 km | Scale 1:150000

Snow Lake, Manitoba, 1990. (line spacing=500m)  
 ELBOW LAKE, MANITOBA, 63K/15



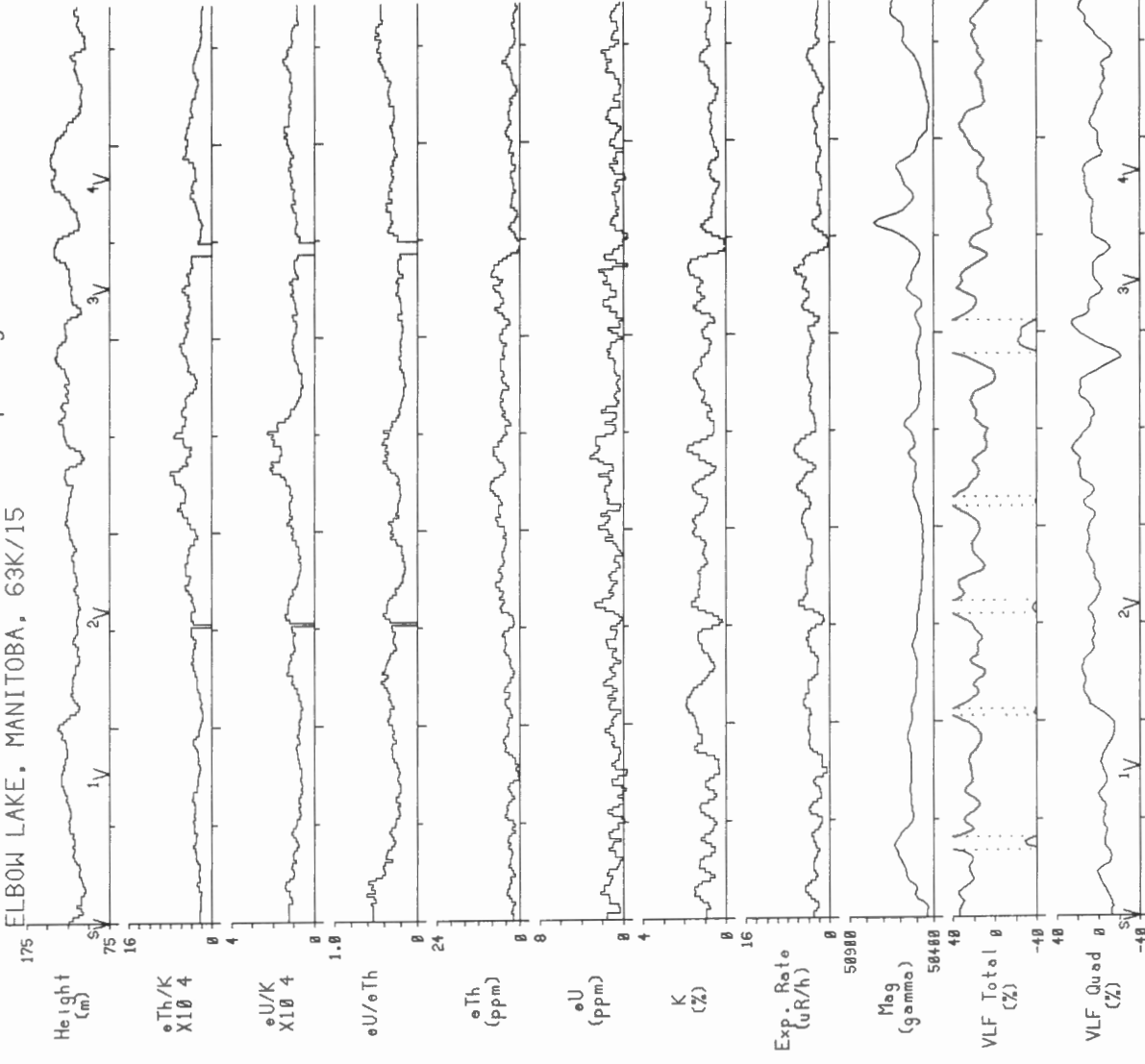
Line 87 | 2 km | Scale 1:150000

Snow Lake, Manitoba, 1990. (line spacing=500m)  
 ELBOW LAKE, MANITOBA, 63K/15



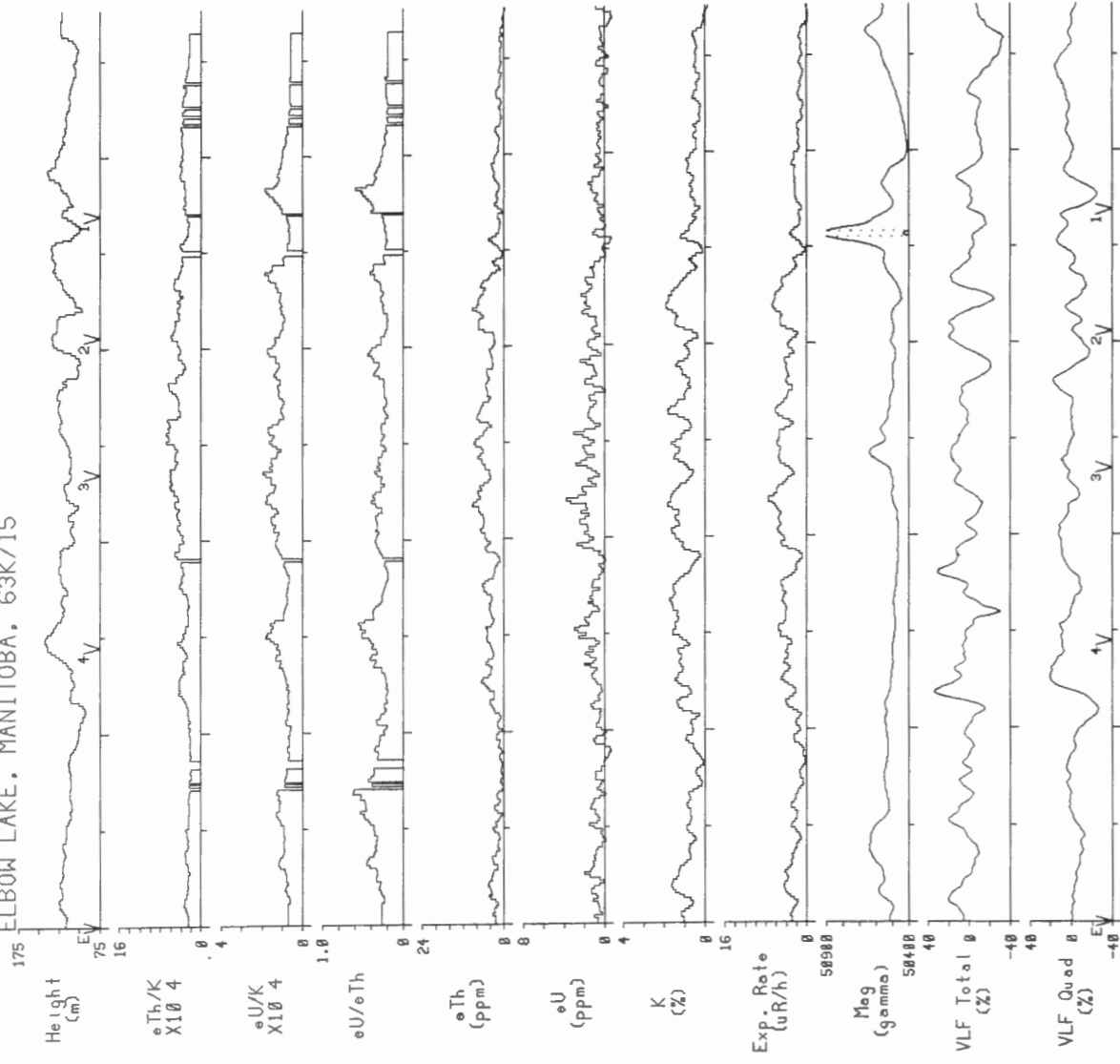
Line 88 | 2 km | Scale 1:150000

Snow Lake, Manitoba, 1990. (line spacing=500m)  
 ELBOW LAKE, MANITOBA, 63K/15




Line 89 | 2 km | Scale 1:150000

Snow Lake, Manitoba, 1990. (line spacing=500m)  
 ELBOW LAKE, MANITOBA, 63K/15



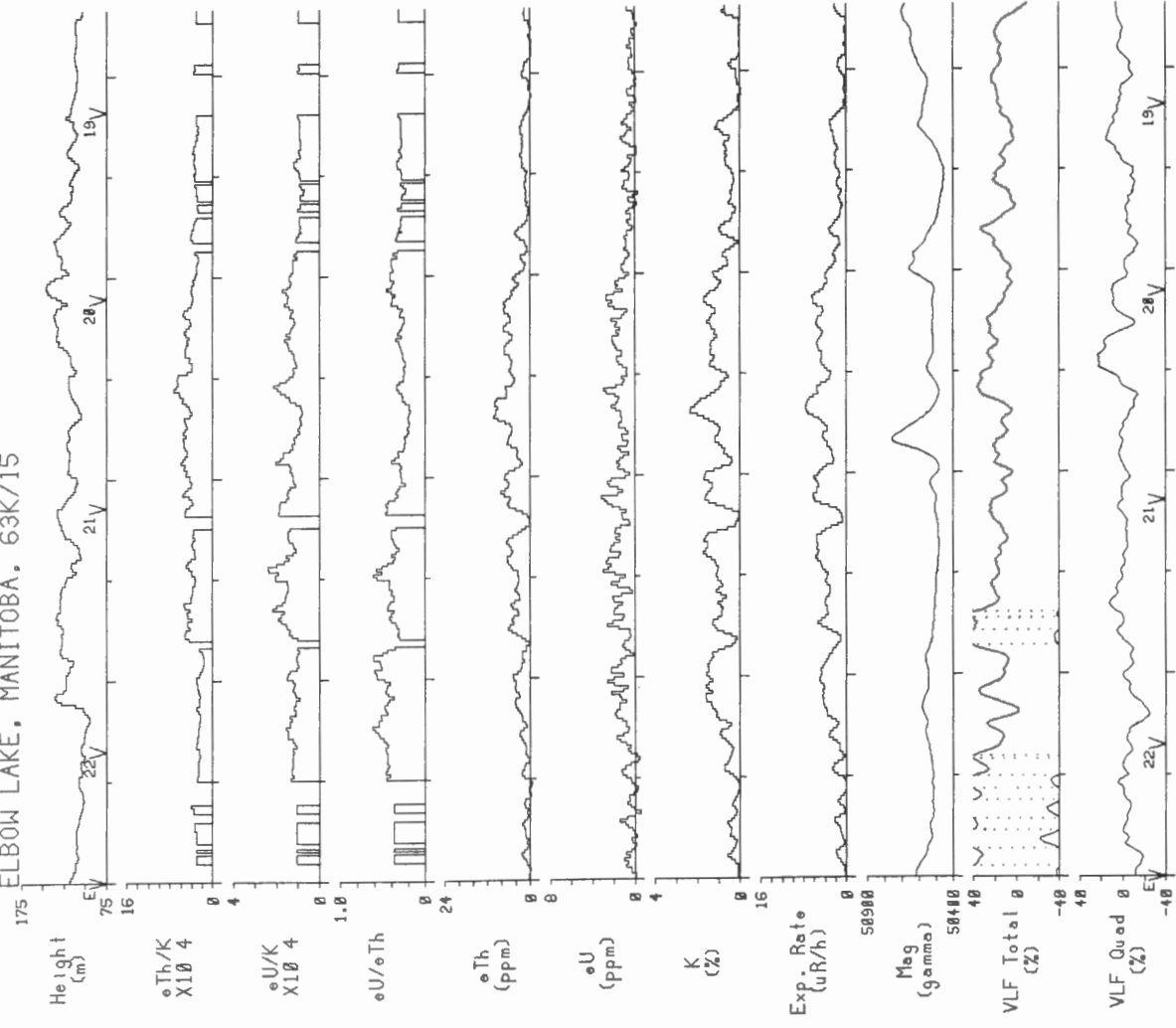
Line 90 | 2 km | Scale 1:150000

Snow Lake, Manitoba, 1990. (line spacing=500m)  
 ELBOW LAKE, MANITOBA, 63K/15

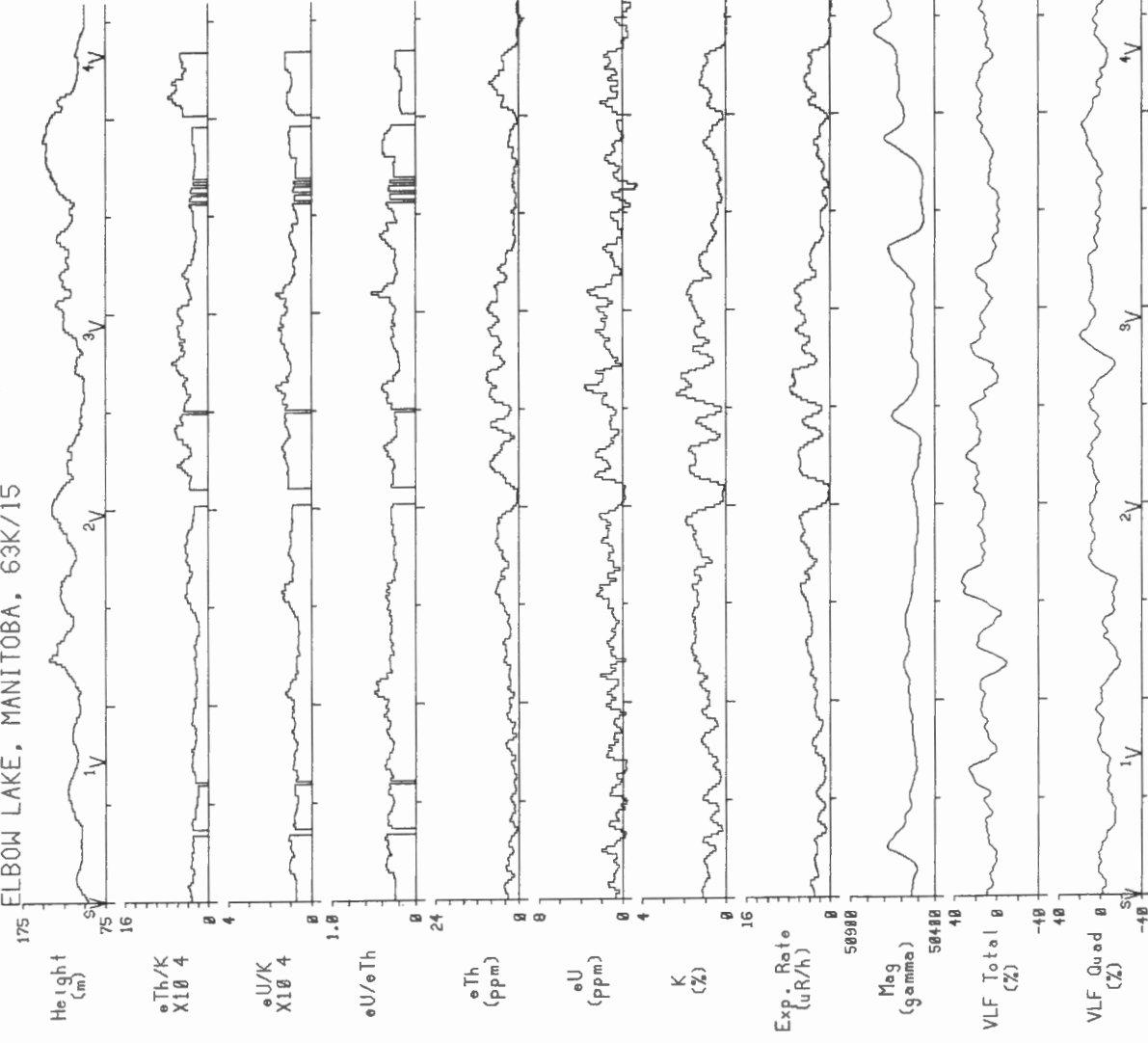


Line 91 | 2 km | Scale 1:150000

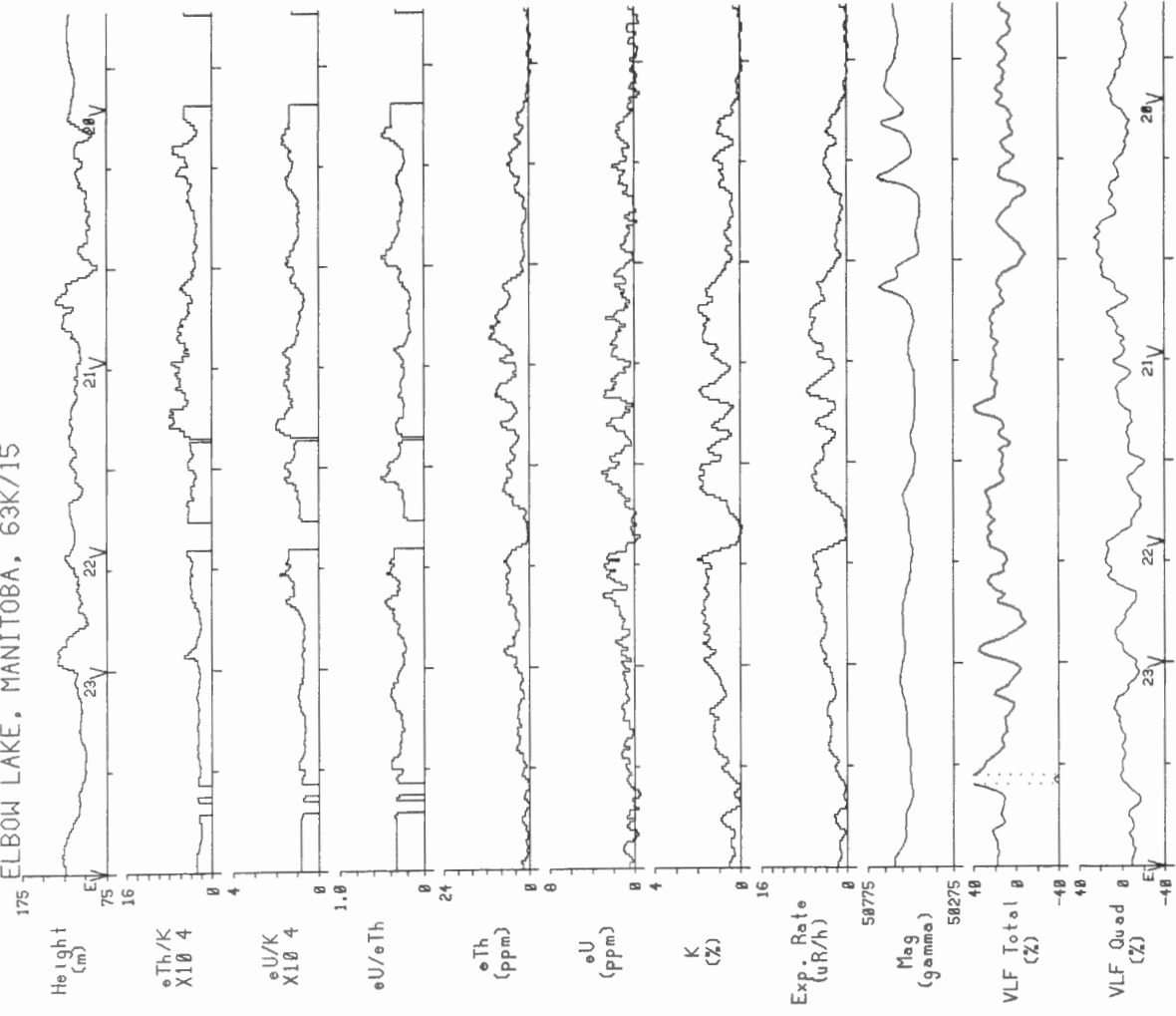
Snow Lake, Manitoba, 1990. (line spacing=500m)  
 ELBOW LAKE, MANITOBA, 63K/15



Snow Lake, Manitoba, 1990. (line spacing=500m)  
 ELBOW LAKE, MANITOBA, 63K/15

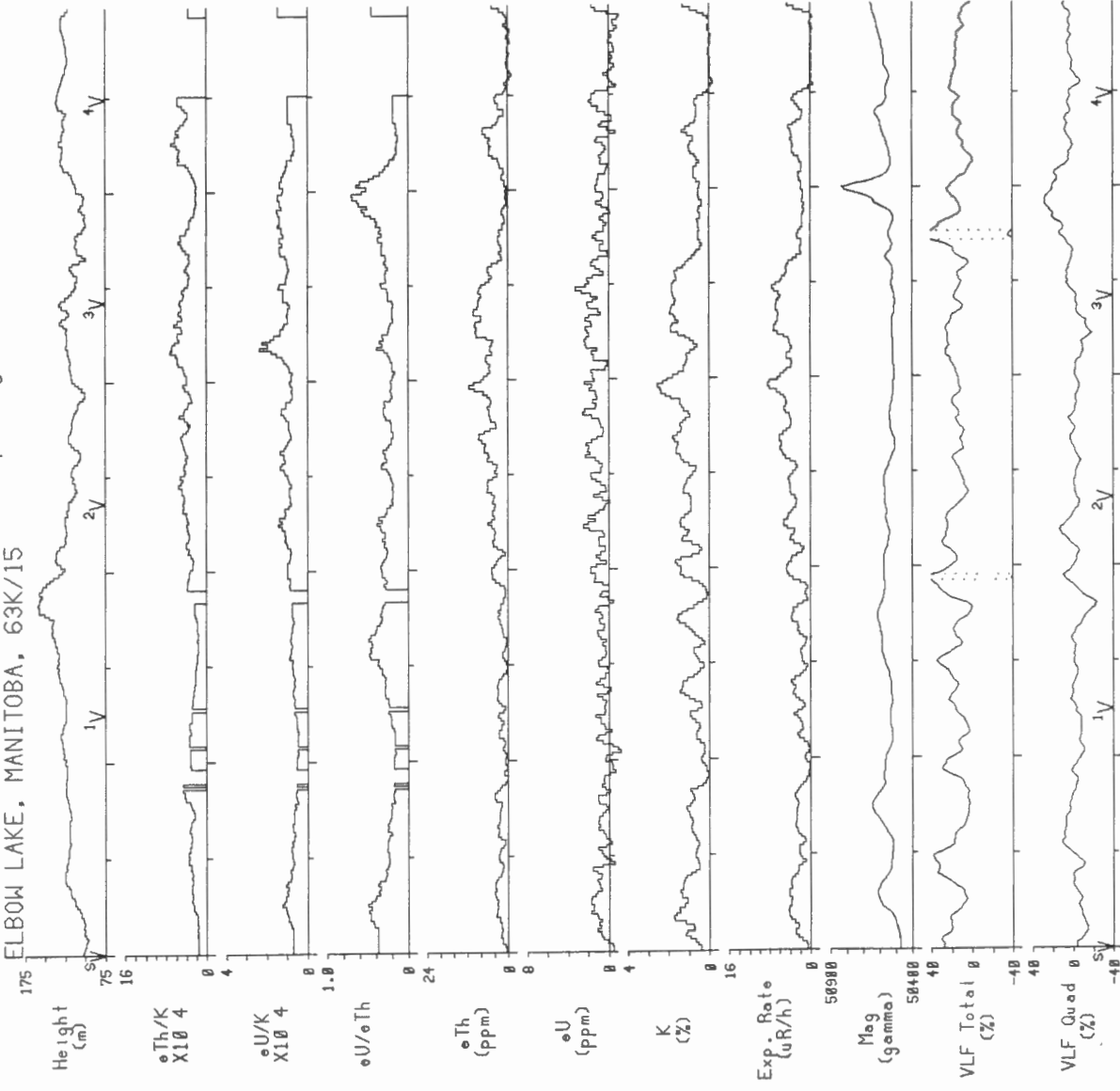


Snow Lake, Manitoba, 1990. (line spacing=500m)  
 ELBOW LAKE, MANITOBA, 63K/15



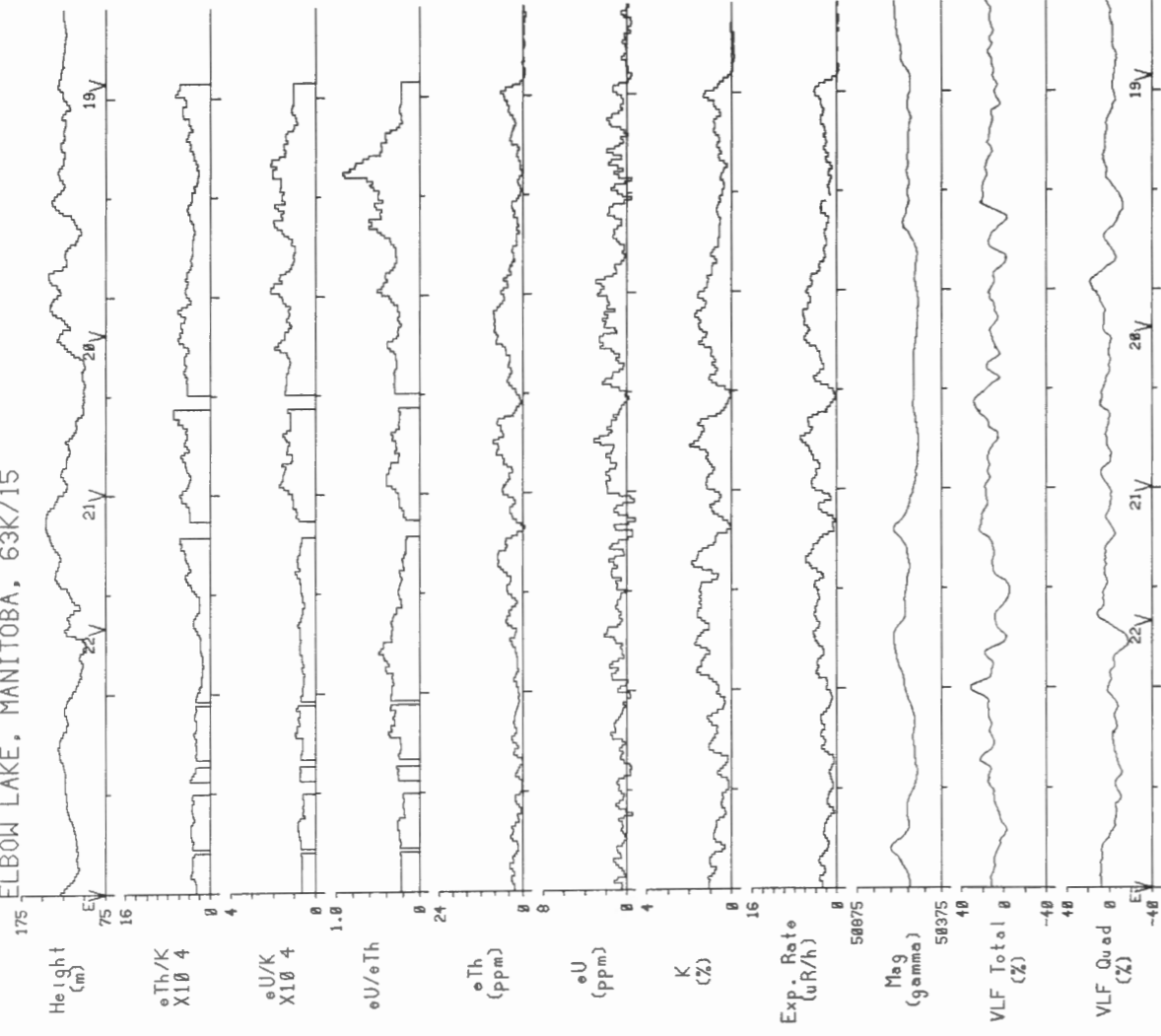
Line 94 | 2 km | Scale 1:150000

Snow Lake, Manitoba, 1990. (line spacing=500m)  
 ELBOW LAKE, MANITOBA, 63K/15



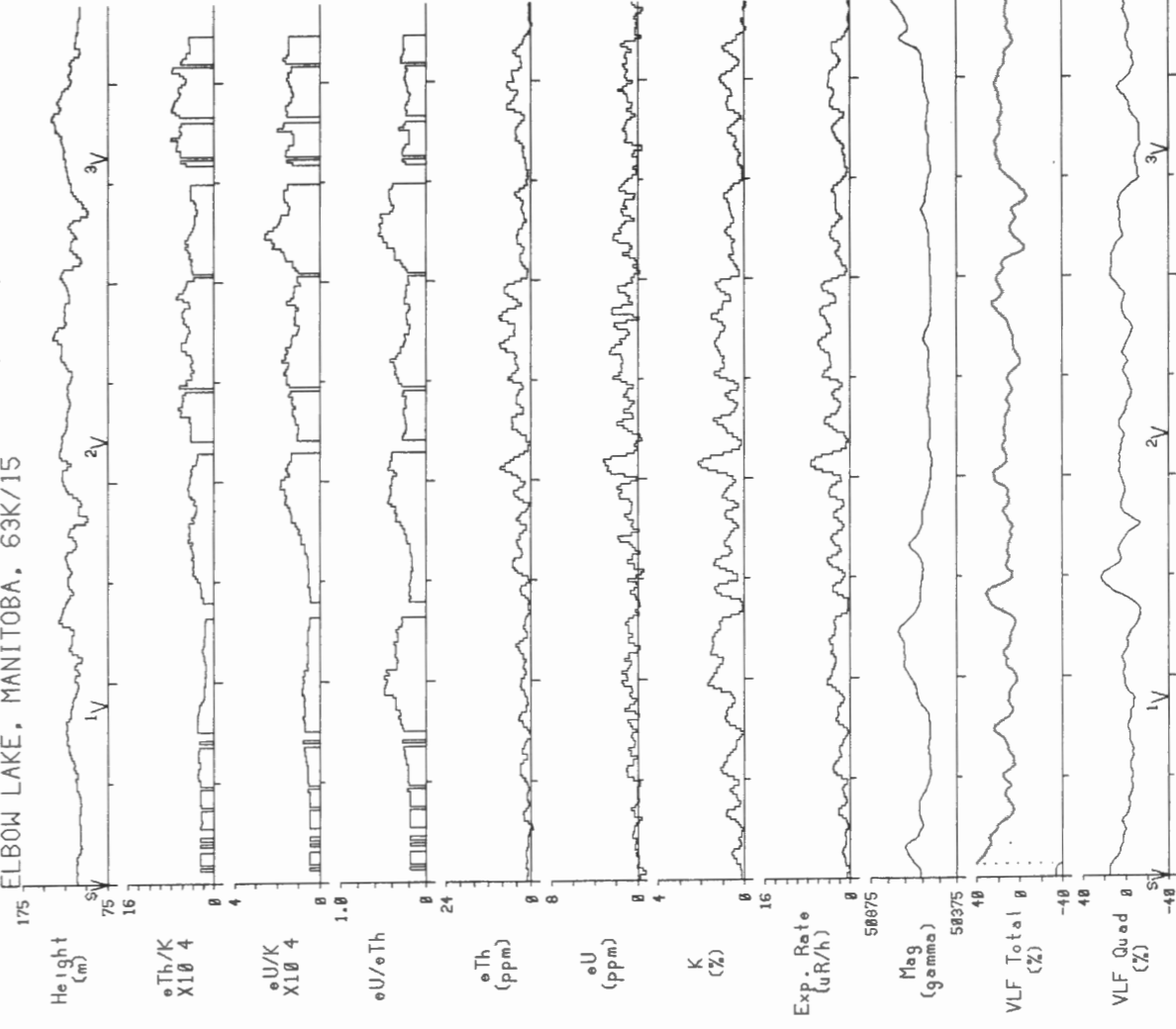
Line 95 | 2 km | Scale 1:150000

Snow Lake, Manitoba, 1990. (line spacing=500m)  
ELBOW LAKE, MANITOBA, 63K/15



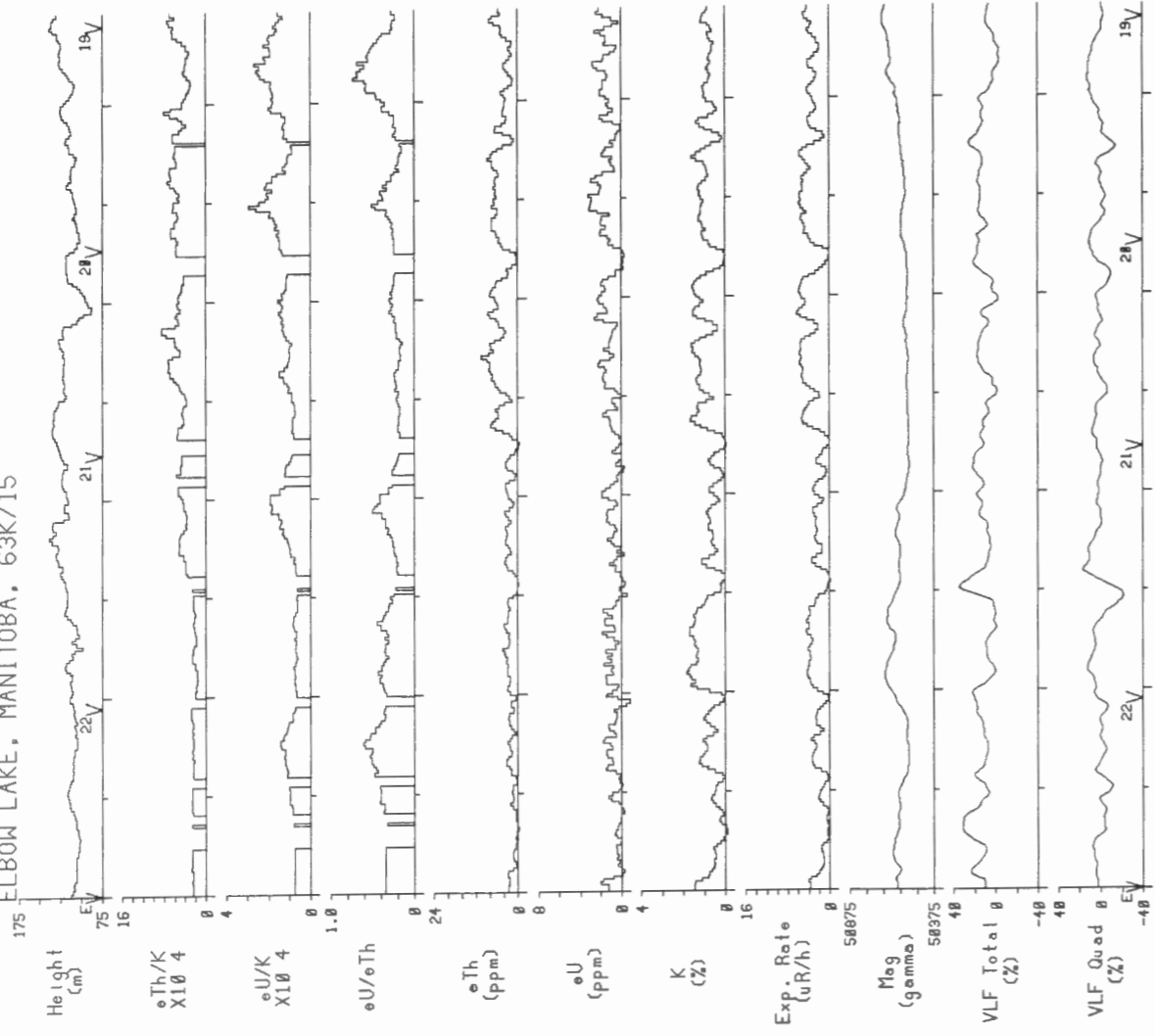
Line 96 | 2 km | Scale 1:150000

Snow Lake, Manitoba, 1990. (line spacing=500m)  
ELBOW LAKE, MANITOBA, 63K/15



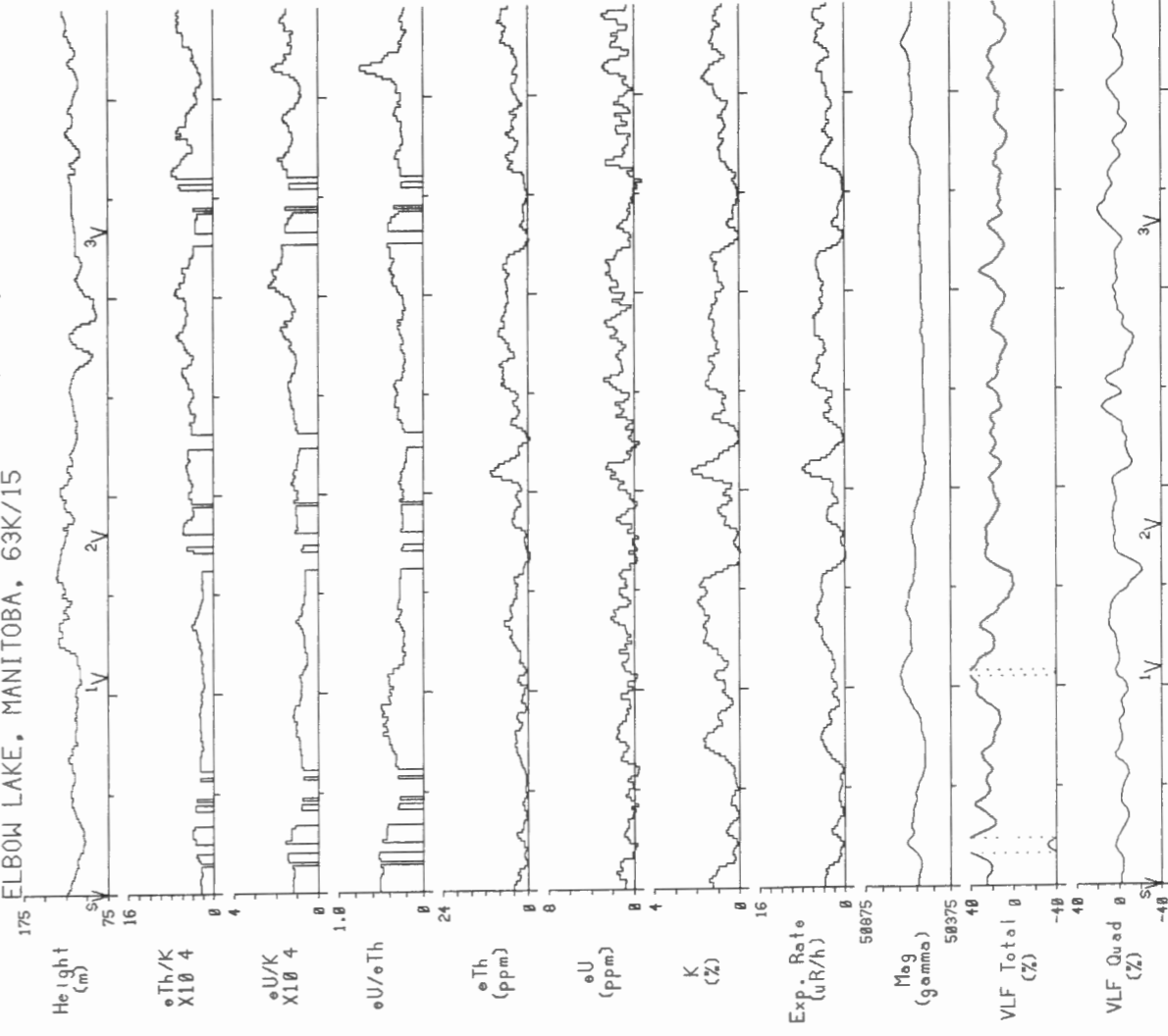
Line 97 | 2 km | Scale 1:150000

Snow Lake, Manitoba, 1990. (line spacing=500m)  
 ELBOW LAKE, MANITOBA, 63K/15



Line 98 | 2 km | Scale 1:150000

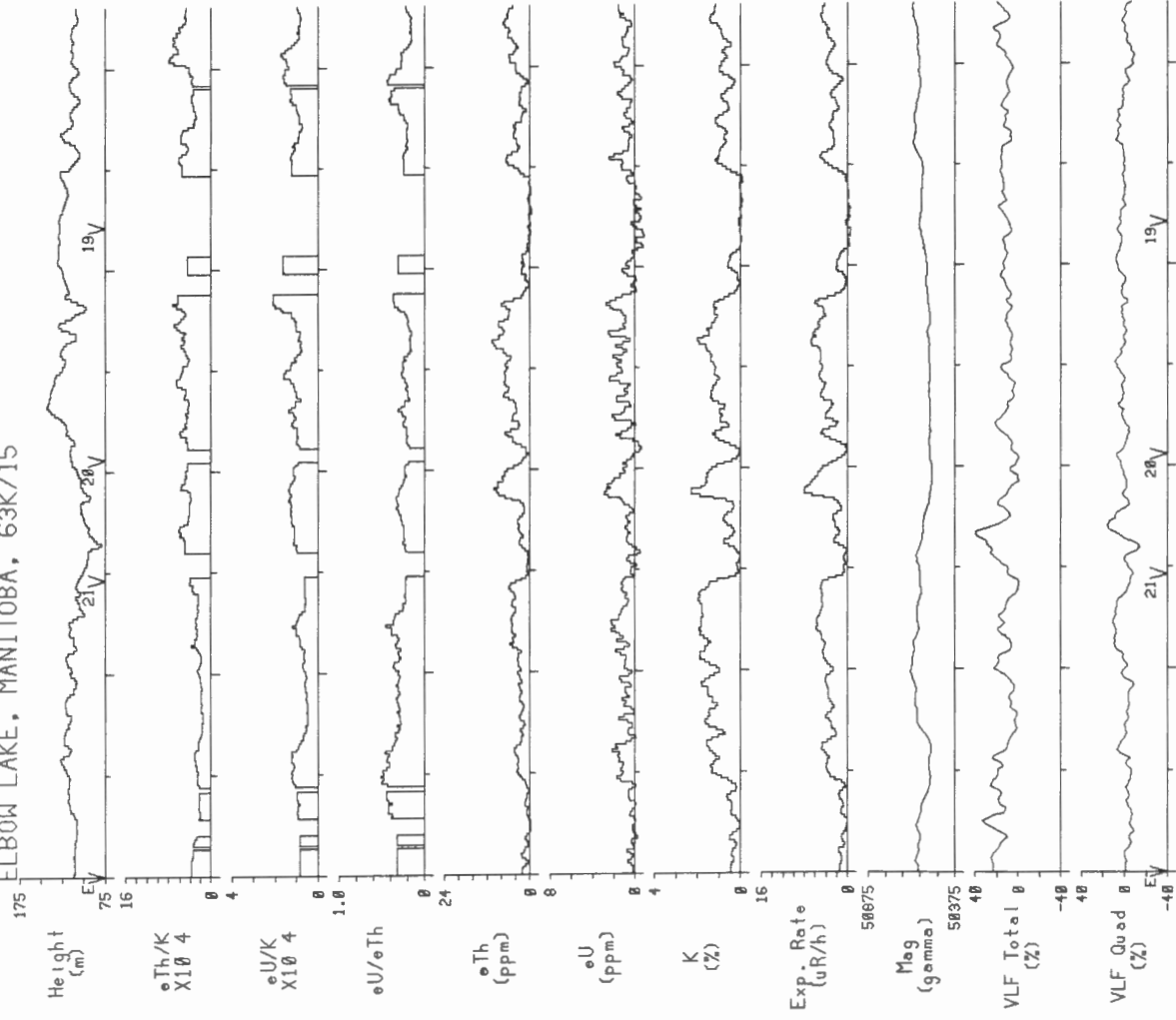
Snow Lake, Manitoba, 1990. (line spacing=500m)  
 ELBOW LAKE, MANITOBA, 63K/15



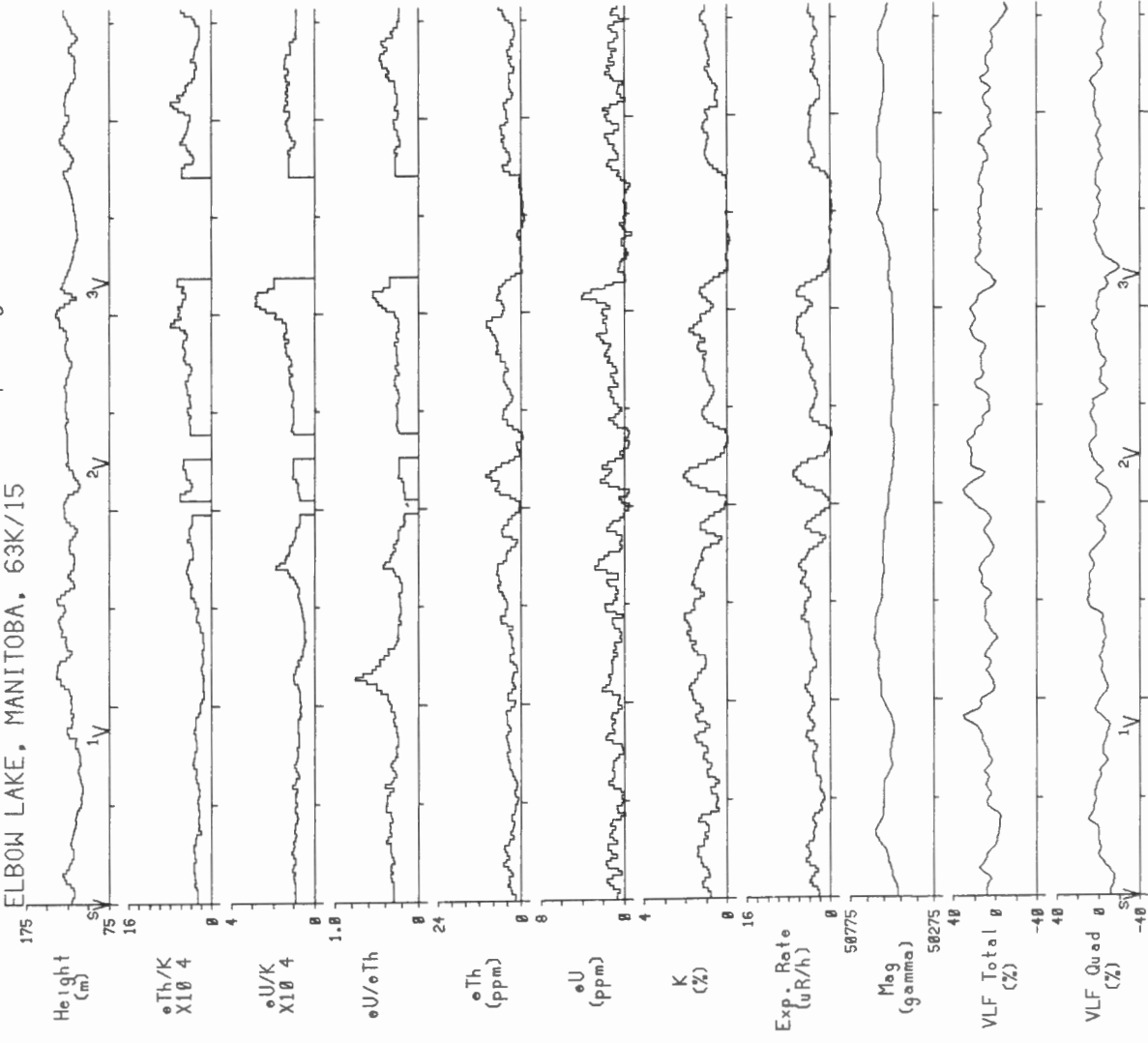
Line 99 | 2 km | Scale 1:150000



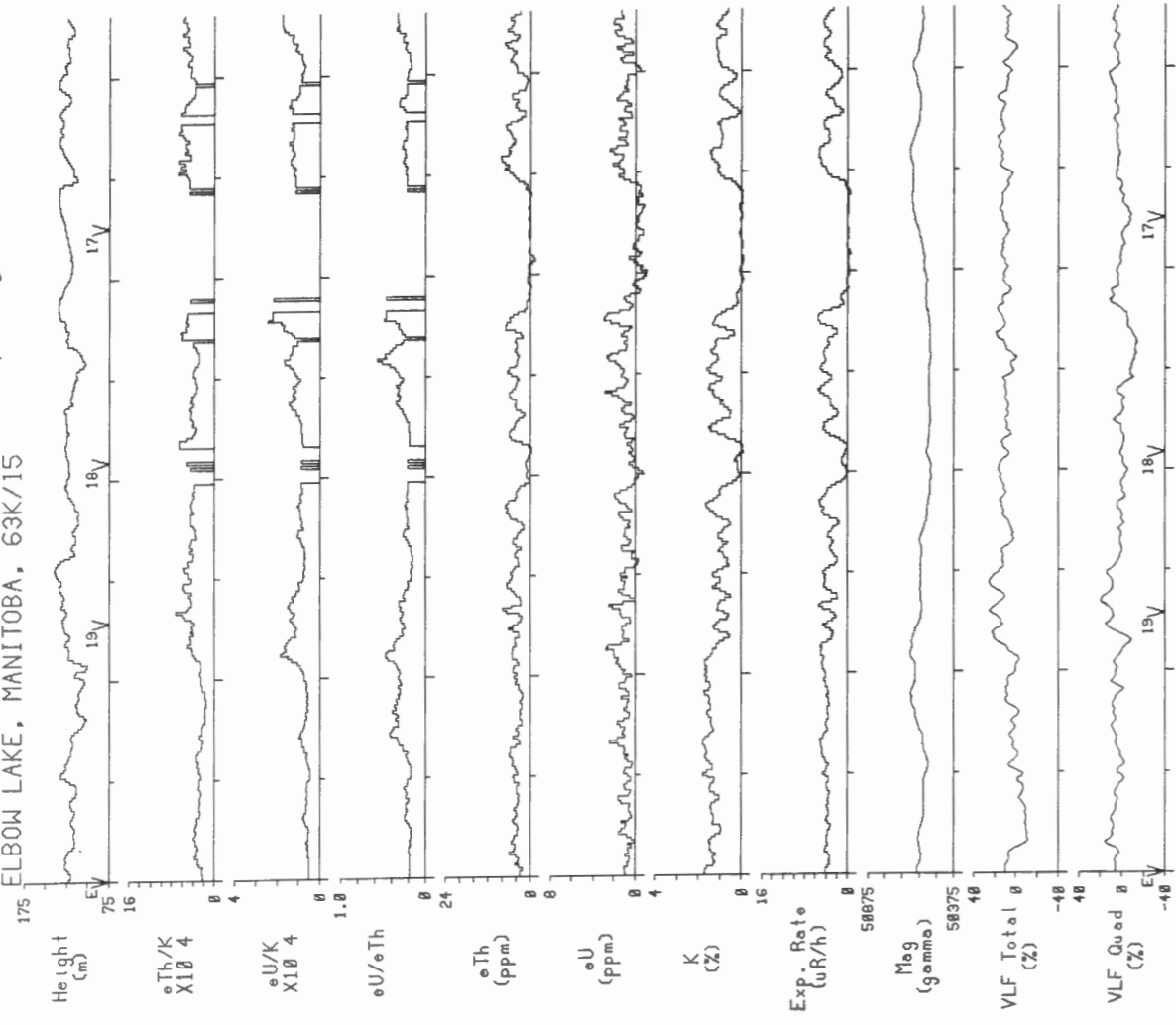
Snow Lake, Manitoba, 1990. (line spacing=500m)  
 ELBOW LAKE, MANITOBA, 63K/15



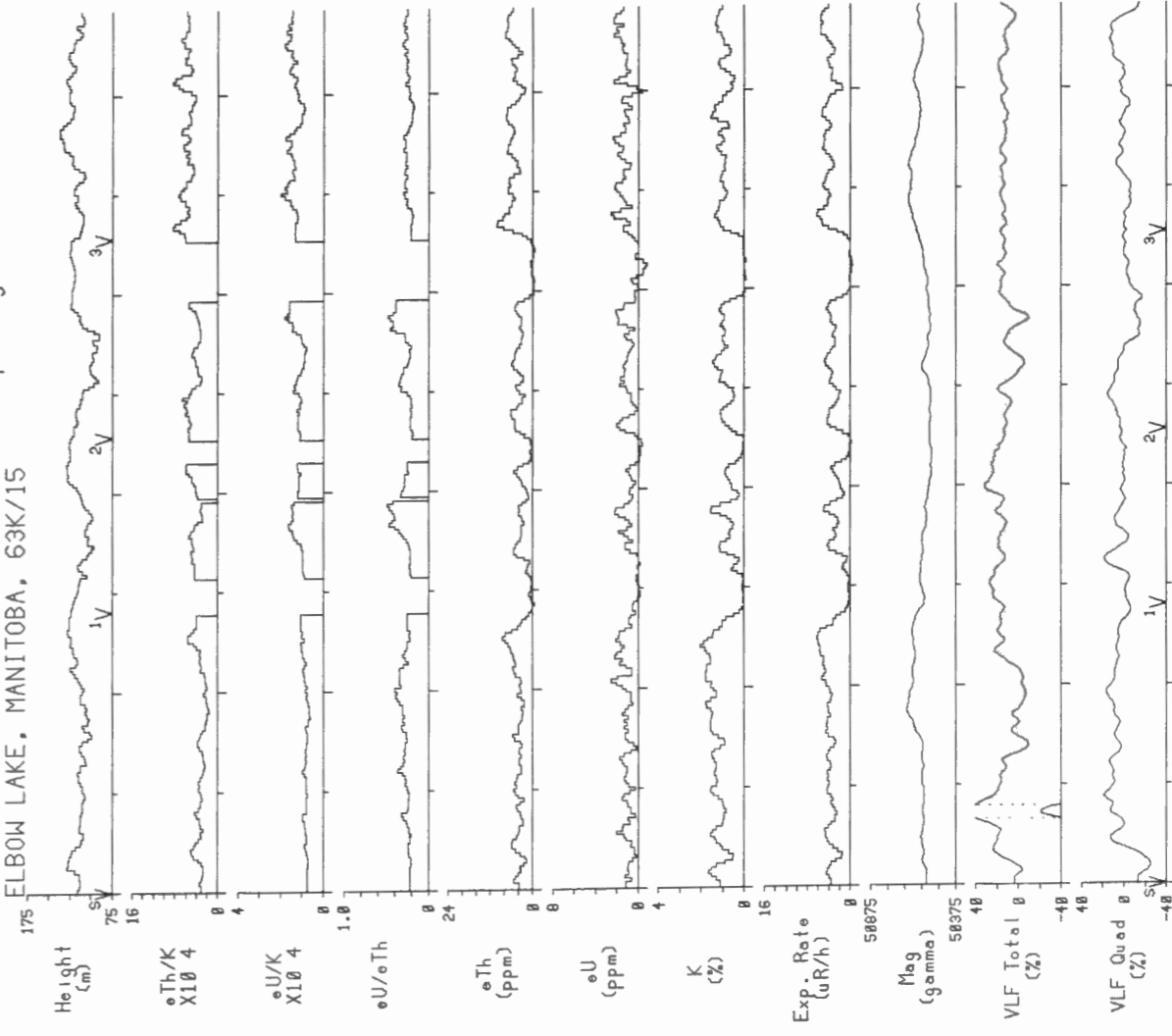
Snow Lake, Manitoba, 1990. (line spacing=500m)  
 ELBOW LAKE, MANITOBA, 63K/15




Snow Lake, Manitoba, 1990. (line spacing=500m)  
 ELBOW LAKE, MANITOBA, 63K/15



Snow Lake, Manitoba, 1990. (line spacing=500m)  
 ELBOW LAKE, MANITOBA, 63K/15




Snow Lake, Manitoba, 1990. (line spacing=500m)  
 FILE LAKE, MANITOBA, 63K/16




Line 51 | 2 km | Scale 1:150000

Snow Lake, Manitoba, 1990. (line spacing=500m)  
 FILE LAKE, MANITOBA, 63K/16




Line 52 | 2 km | Scale 1:150000


Snow Lake, Manitoba, 1990. (line spacing=500m)  
 FILE LAKE, MANITOBA, 63K/16




Snow Lake, Manitoba, 1990. (line spacing=500m)  
 FILE LAKE, MANITOBA, 63K/16




Snow Lake, Manitoba, 1990. (line spacing=500m)  
 FILE LAKE, MANITOBA, 63K/16




Snow Lake, Manitoba, 1990. (line spacing=500m)  
 FILE LAKE, MANITOBA, 63K/16




Snow Lake, Manitoba, 1990. (line spacing=500m)  
FILE LAKE. MANITOBA. 63K/16



Snow Lake, Manitoba, 1990. (line spacing=500m)  
FILE LAKE. MANITOBA. 63K/16




Snow Lake, Manitoba, 1990. (line spacing=500m)  
FILE LAKE, MANITOBA, 63K/16




Line 59 | 2 km | Scale 1:150000

Snow Lake, Manitoba, 1990. (line spacing=500m)  
FILE LAKE, MANITOBA, 63K/16




Line 60 | 2 km | Scale 1:150000

Snow Lake, Manitoba, 1990. (line spacing=500m)  
FILE LAKE, MANITOBA, 63K/16



Line 61 | 2 km | Scale 1:150000


Snow Lake, Manitoba, 1990. (line spacing=500m)  
FILE LAKE, MANITOBA, 63K/16



Line 62 | 2 km | Scale 1:150000

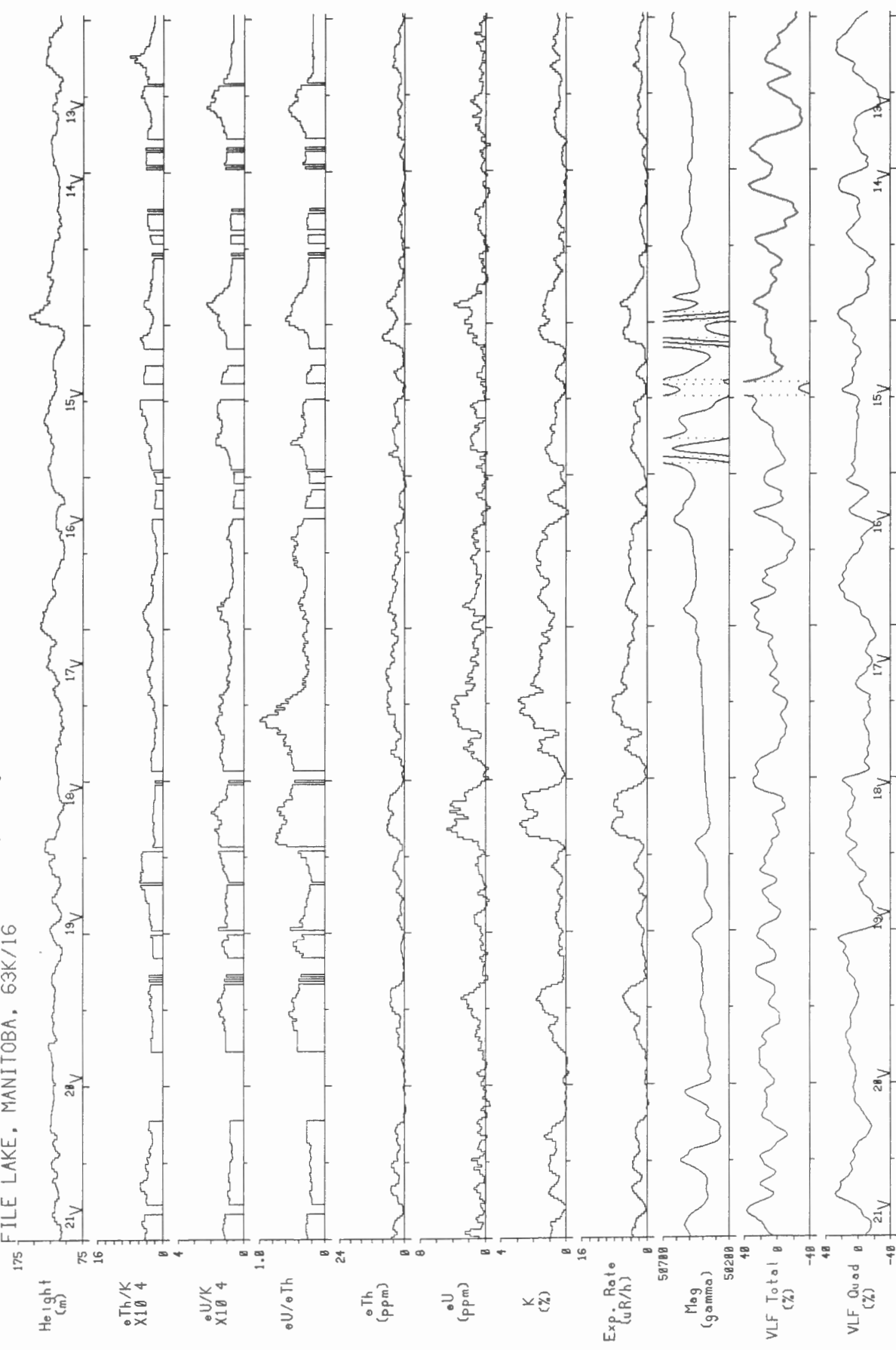


Snow Lake, Manitoba, 1990. (line spacing=500m)  
 FILE LAKE, MANITOBA, 63K/16




Line 63 | 2 km | Scale 1:150000

Snow Lake, Manitoba, 1990. (line spacing=500m)  
 FILE LAKE, MANITOBA, 63K/16




Line 64 | 2 km | Scale 1:150000


Snow Lake, Manitoba, 1990. (line spacing=500m)  
 FILE LAKE, MANITOBA, 63K/16



Snow Lake, Manitoba, 1990. (line spacing=500m)  
 FILE LAKE, MANITOBA, 63K/16




Snow Lake, Manitoba, 1990. (line spacing=500m)  
 FILE LAKE, MANITOBA, 63K/16



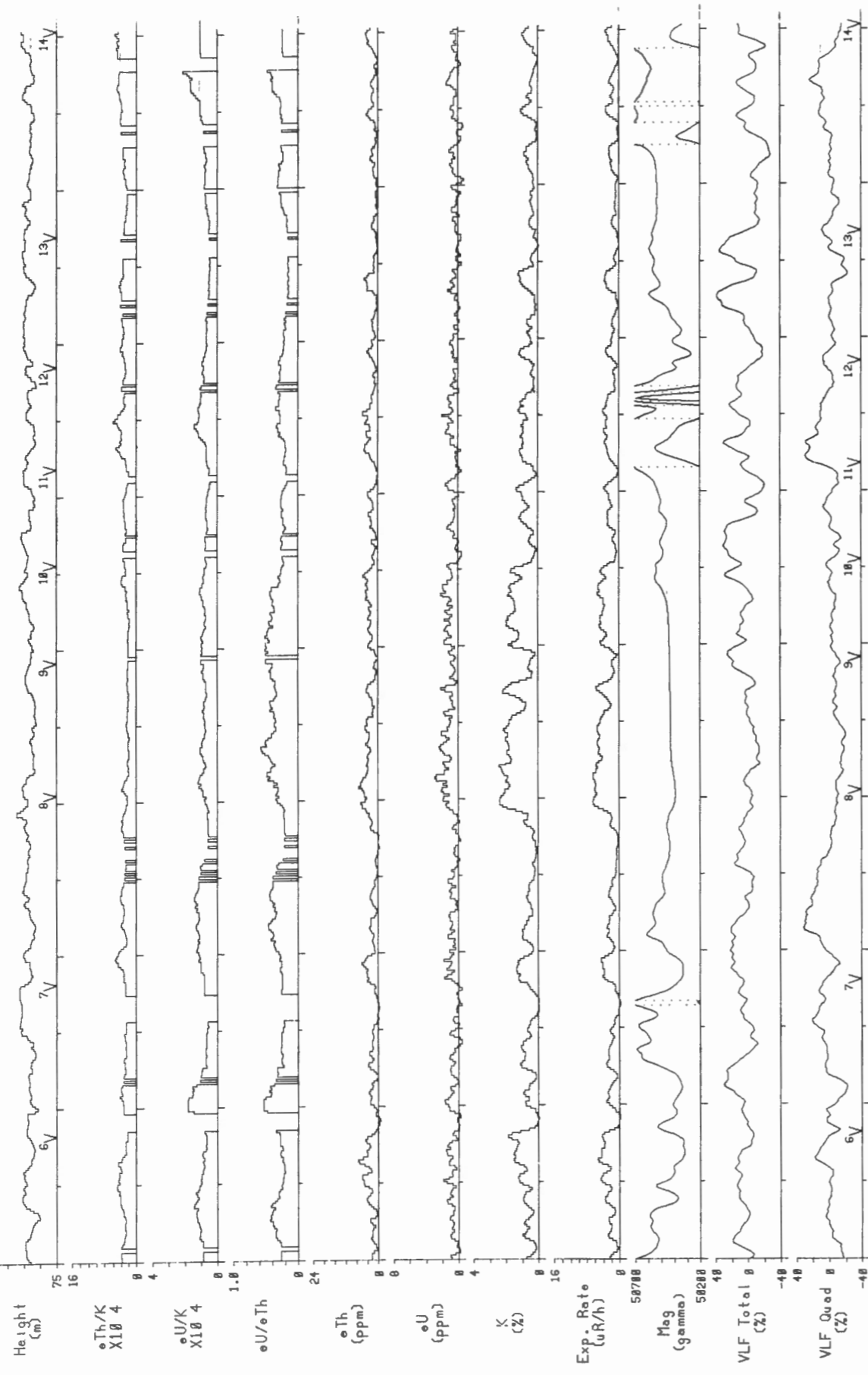
Line 67 | 2 km | Scale 1:150000

Snow Lake, Manitoba, 1990. (line spacing=500m)  
 FILE LAKE, MANITOBA, 63K/16




Line 68 | 2 km | Scale 1:150000


Snow Lake, Manitoba, 1990. (line spacing=500m)  
FILE LAKE, MANITOBA, 63K/16



Snow Lake, Manitoba, 1990. (line spacing=500m)  
FILE LAKE, MANITOBA, 63K/16




Snow Lake, Manitoba, 1990. (line spacing=500m)  
 FILE LAKE, MANITOBA, 63K/16




Line 71 | 2 km | Scale 1:150000

Snow Lake, Manitoba, 1990. (line spacing=500m)  
 FILE LAKE, MANITOBA, 63K/16




Line 72 | 2 km | Scale 1:150000

Snow Lake, Manitoba, 1990. (line spacing=500m)  
 FILE LAKE, MANITOBA, 63K/16




Line 73 | 2 km | Scale 1:150000

Snow Lake, Manitoba, 1990. (line spacing=500m)  
 FILE LAKE, MANITOBA, 63K/16




Line 74 | 2 km | Scale 1:150000

Snow Lake, Manitoba, 1990. (line spacing=500m)  
 FILE LAKE, MANITOBA, 63K/16




Line 75 | 2 km | Scale 1:150000

Snow Lake, Manitoba, 1990. (line spacing=500m)  
 FILE LAKE, MANITOBA, 63K/16




Line 76 | 2 km | Scale 1:150000

Snow Lake, Manitoba, 1990. (line spacing=500m)  
 FILE LAKE, MANITOBA, 63K/16



Line 77 | 2 km | Scale 1:150000

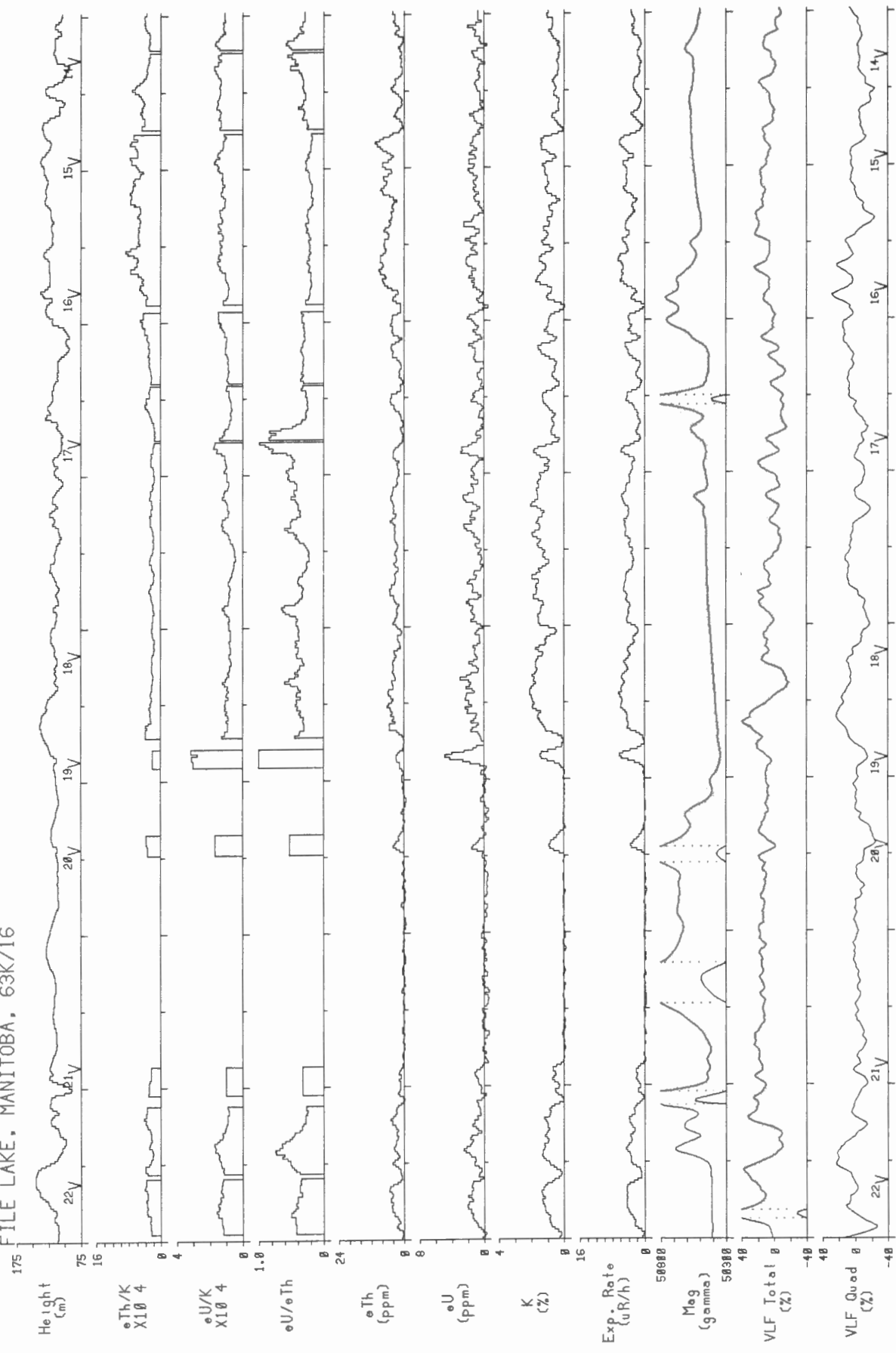
Snow Lake, Manitoba, 1990. (line spacing=500m)  
 FILE LAKE, MANITOBA, 63K/16



Line 78 | 2 km | Scale 1:150000




Snow Lake, Manitoba, 1990. (line spacing=500m)  
 FILE LAKE, MANITOBA, 63K/16




Line 79 | 2 km | Scale 1:150000

Snow Lake, Manitoba, 1990. (line spacing=500m)  
 FILE LAKE, MANITOBA, 63K/16




Line 80 | 2 km | Scale 1:150000

Snow Lake, Manitoba, 1990. (line spacing=500m)  
 FILE LAKE, MANITOBA, 63K/16




Line 81 | 2 km | Scale 1:150000

Snow Lake, Manitoba, 1990. (line spacing=500m)  
 FILE LAKE, MANITOBA, 63K/16




Line 82 | 2 km | Scale 1:150000


Snow Lake, Manitoba, 1990. (line spacing=500m)  
FILE LAKE, MANITOBA, 63K/16




Snow Lake, Manitoba, 1990. (line spacing=500m)  
FILE LAKE, MANITOBA, 63K/16



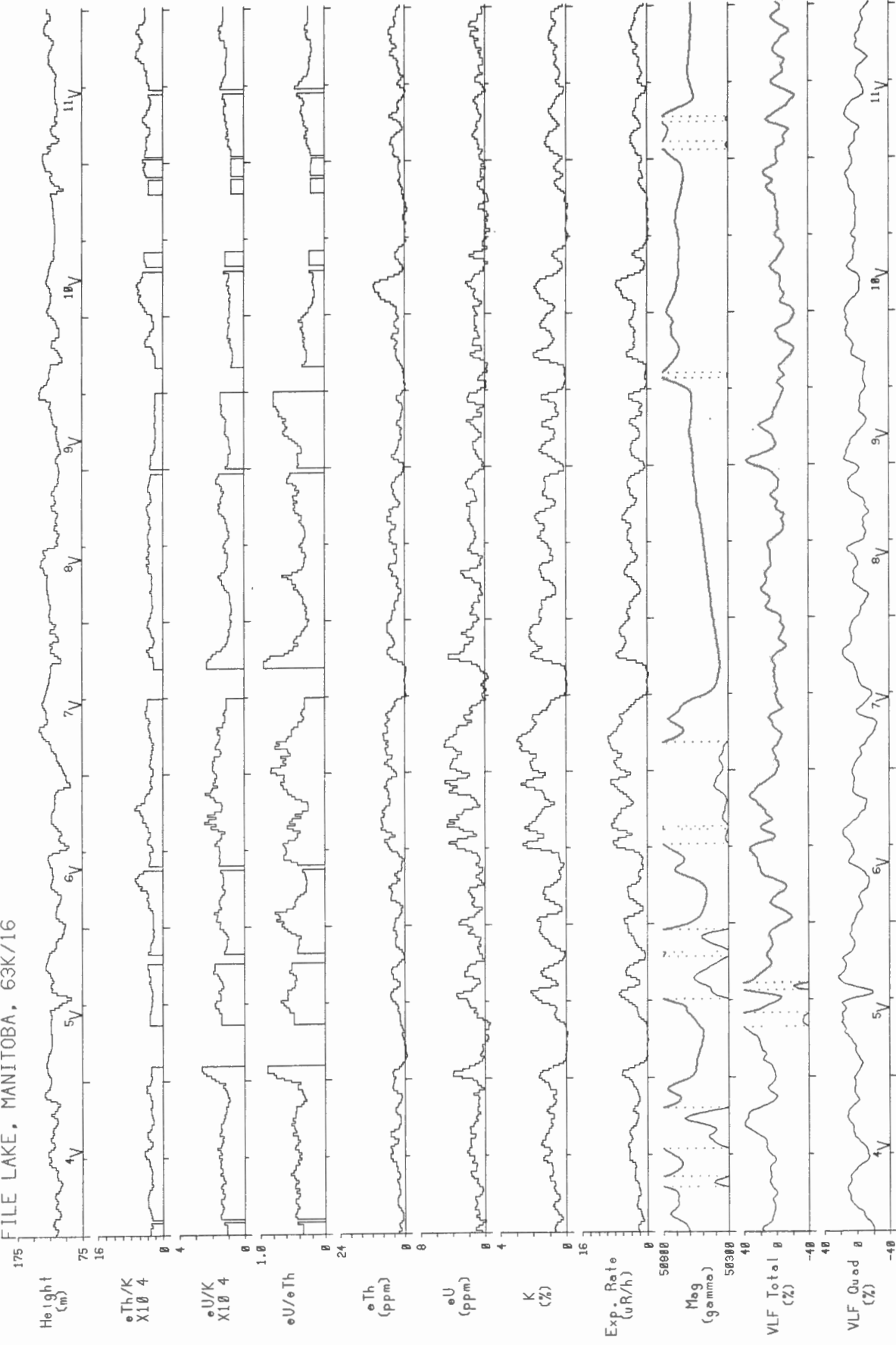
Snow Lake, Manitoba, 1990. (line spacing=500m)  
 FILE LAKE, MANITOBA, 63K/16



Snow Lake, Manitoba, 1990. (line spacing=500m)  
 FILE LAKE, MANITOBA, 63K/16




Snow Lake, Manitoba, 1990. (line spacing=500m)  
 FILE LAKE, MANITOBA, 63K/16




Line 87 | 2 km | Scale 1:150000

Snow Lake, Manitoba, 1990. (line spacing=500m)  
 FILE LAKE, MANITOBA, 63K/16




Line 88 | 2 km | Scale 1:150000

Snow Lake, Manitoba, 1990. (line spacing=500m)  
FILE LAKE, MANITOBA, 63K/16




Line 89 | 2 km | Scale 1:150000

Snow Lake, Manitoba, 1990. (line spacing=500m)  
FILE LAKE, MANITOBA, 63K/16




Line 90 | 2 km | Scale 1:150000

Snow Lake, Manitoba, 1990. (line spacing=500m)  
FILE LAKE, MANITOBA, 63K/16




Line 91 | 2 km | Scale 1:150000

Snow Lake, Manitoba, 1990. (line spacing=500m)  
FILE LAKE, MANITOBA, 63K/16




Line 92 | 2 km | Scale 1:150000

Snow Lake, Manitoba, 1990. (line spacing=500m)  
FILE LAKE, MANITOBA, 63K/16



Line 93 | 2 km | Scale 1:150000


Snow Lake, Manitoba, 1990. (line spacing=500m)  
FILE LAKE, MANITOBA, 63K/16



Line 94 | 2 km | Scale 1:150000




Snow Lake, Manitoba, 1990. (line spacing=500m)  
 FILE LAKE, MANITOBA, 63K/16




Line 95 | 2 km | Scale 1:150000

Snow Lake, Manitoba, 1990. (line spacing=500m)  
 FILE LAKE, MANITOBA, 63K/16




Line 96 | 2 km | Scale 1:150000

Snow Lake, Manitoba, 1990. (line spacing=500m)  
 FILE LAKE, MANITOBA, 63K/16




Line 97 | 2 km | Scale 1:150000

Snow Lake, Manitoba, 1990. (line spacing=500m)  
 FILE LAKE, MANITOBA, 63K/16




Line 98 | 2 km | Scale 1:150000

Snow Lake, Manitoba, 1990. (line spacing=500m)  
 FILE LAKE, MANITOBA, 63K/16




Line 99 | 2 km | Scale 1:150000

Snow Lake, Manitoba, 1990. (line spacing=500m)  
 FILE LAKE, MANITOBA, 63K/16




Line 100 | 2 km | Scale 1:150000

Snow Lake, Manitoba, 1990. (line spacing=500m)  
FILE LAKE, MANITOBA, 63K/16



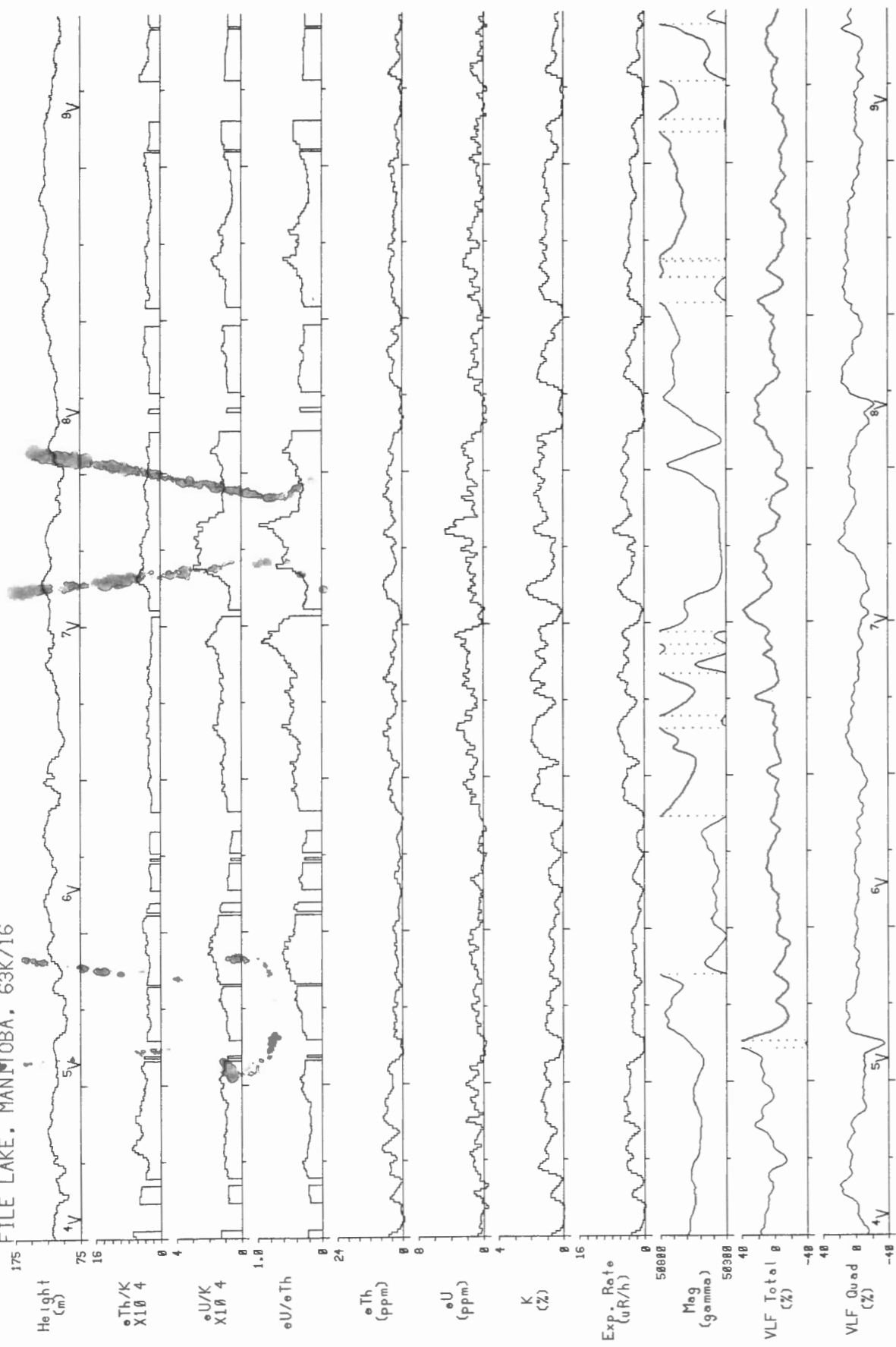
Line 101 | 2 km | Scale 1:150000

Snow Lake, Manitoba, 1990. (line spacing=500m)  
FILE LAKE, MANITOBA, 63K/16



Line 102 | 2 km | Scale 1:150000

Snow Lake, Manitoba, 1990. (line spacing=500m)  
FILE LAKE, MANITOBA, 63K/16



Line 103 | 2 km | Scale 1:150000