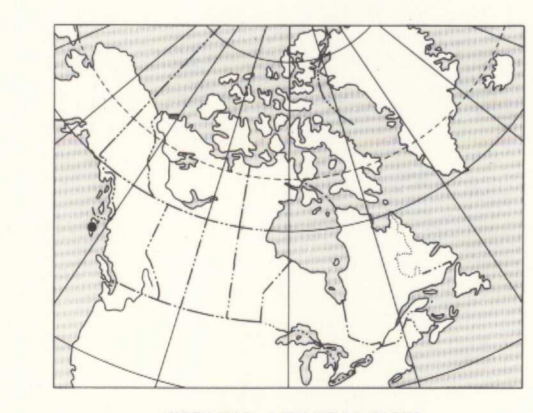


LEGEND section containing geological unit descriptions (QUATERNARY, TERTIARY, EOCENE and OLIGOCENE, CRETACEOUS, JURASSIC, etc.), symbols for faults and contacts, and a list of FOSSIL IDENTIFICATIONS.

Copies of this map may be obtained from the Geological Survey of Canada...



GEOLOGY LOUISE ISLAND BRITISH COLUMBIA

Scale 1:50 000 - Échelle 1/50 000

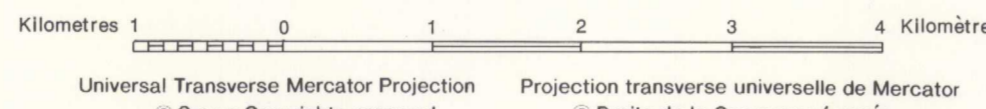
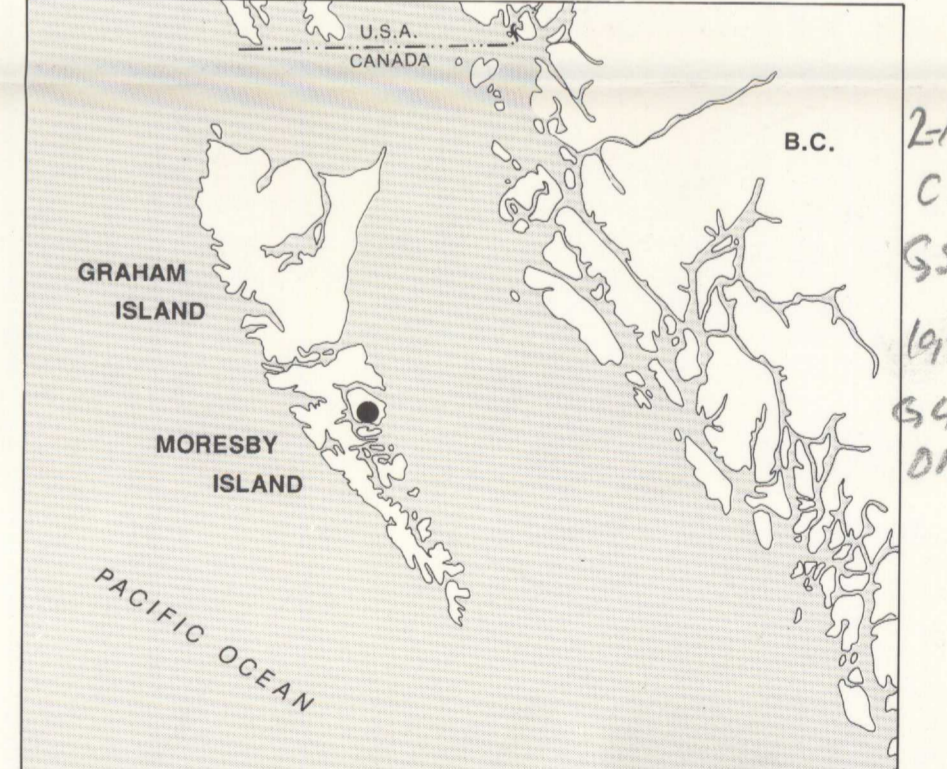


Table with 3 columns and 3 rows of geological unit codes (e.g., 103 F/1, 103 G/4).



Handwritten notes: 2/1990, S.301, 1978-84, 54, 0m/4c

LIBRARY / BIBLIOTHÈQUE JAN 23 1991 GEOLOGICAL SURVEY OF CANADA / COMMISSION GÉOLOGIQUE

Thompson, R.I. and Lewis, P.D. 1990. Geology, Louise Island, British Columbia. Geological Survey of Canada, Map 2-1990, scale 1:50 000