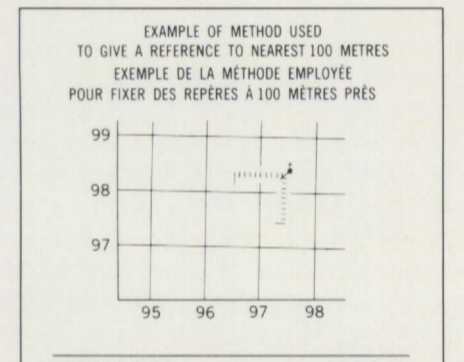
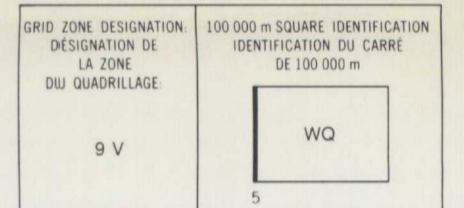




LEGEND - LÉGENDE table with symbols for roads, bridges, railways, and various land features.

PHOTOGRAPHY PHOTOGRAPHIE table with columns for COMPILATION and RESTITUTION.

Grid coordinate table with columns for Easting and Northing values.



REVISION table with columns for REVISION and RESTITUTION.

EXAMPLE OF METHOD USED TO GIVE A REFERENCE TO NEAREST 100 METRES...

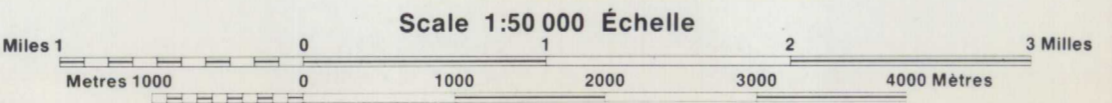
Index to adjoining Maps of the National Topographic System.

Map grid reference table with columns for map sheet numbers.

ONE THOUSAND METRE UNIVERSAL TRANSVERSE MERCATOR GRID ZONE 9...

ELEVATIONS IN METRES ABOVE MEAN SEA LEVEL CONTOUR INTERVAL . . . 20 METRES

LETAIN CREEK CASSIAR LAND DISTRICT BRITISH COLUMBIA LOMBIE-BRITANNIQUE



ALTITUDES EN MÈTRES ÉQUIDISTANCE DES COURBES . . . 20 MÈTRES

Système de référence géodésique nord-américain 1927 PROJECTION TRANSVERSE DE MERCATOR

This map has been produced from a scanned version of the original map.