

PLATE 47

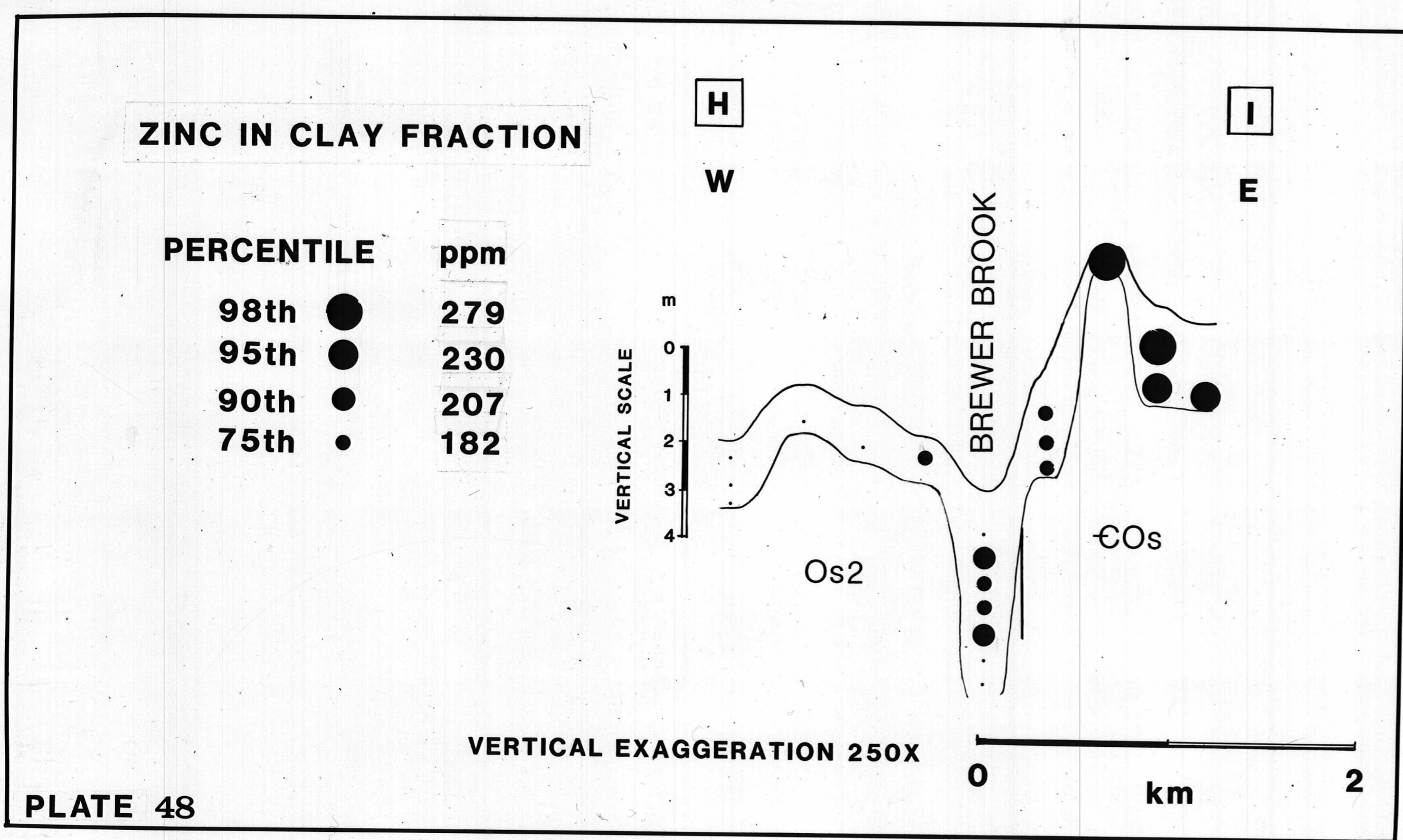


PLATE 48

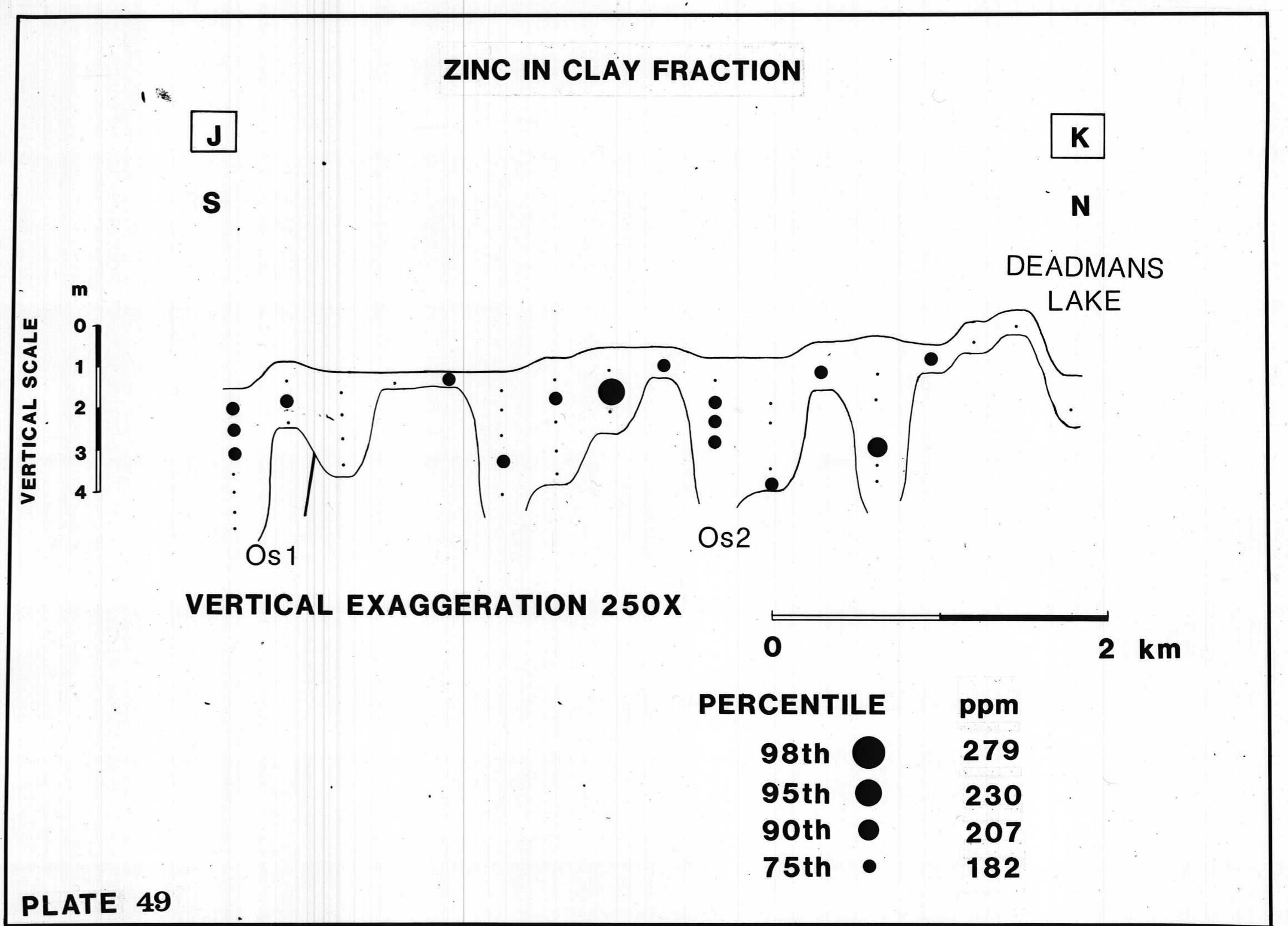


PLATE 49

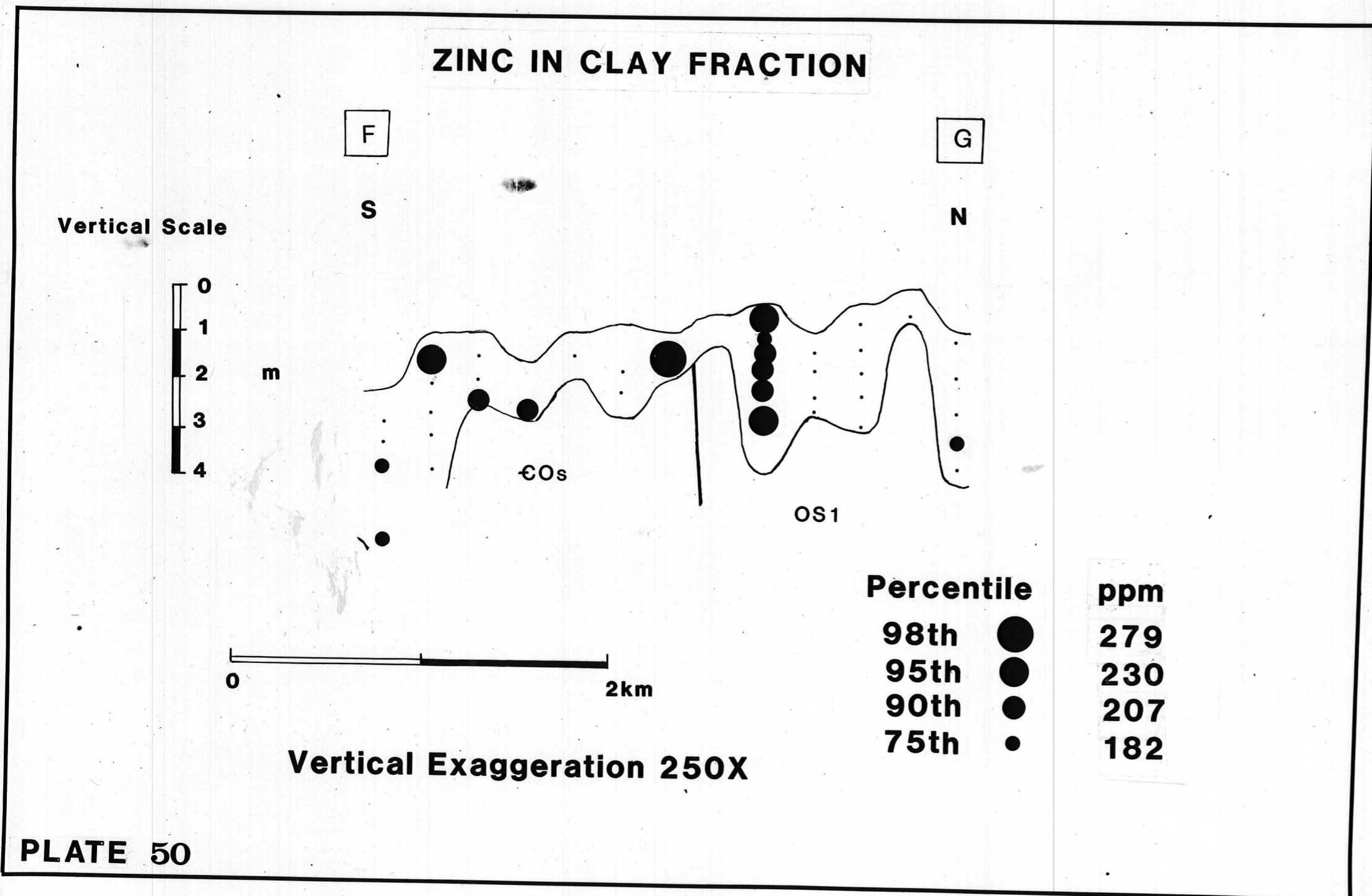


PLATE 50

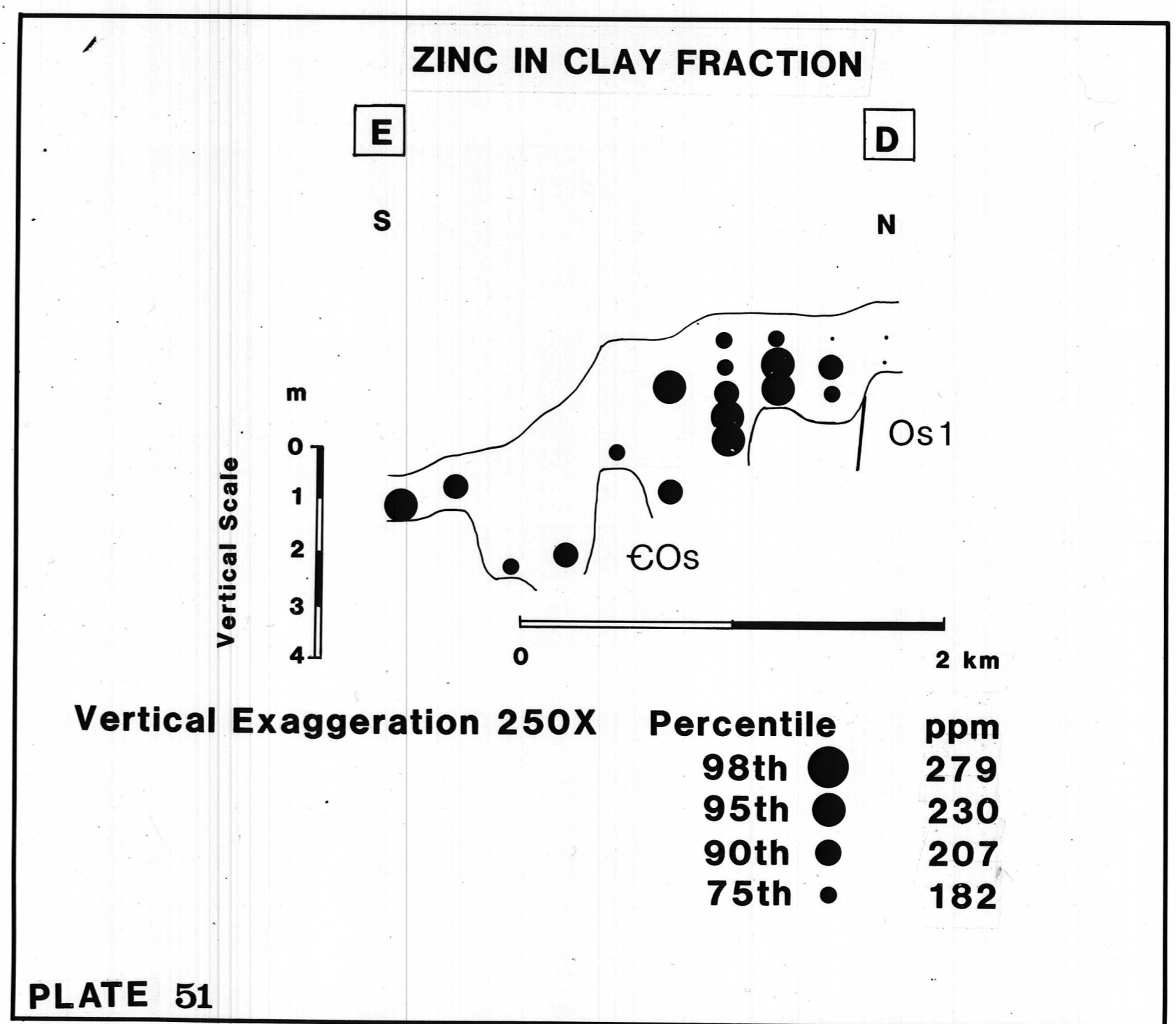


PLATE 51

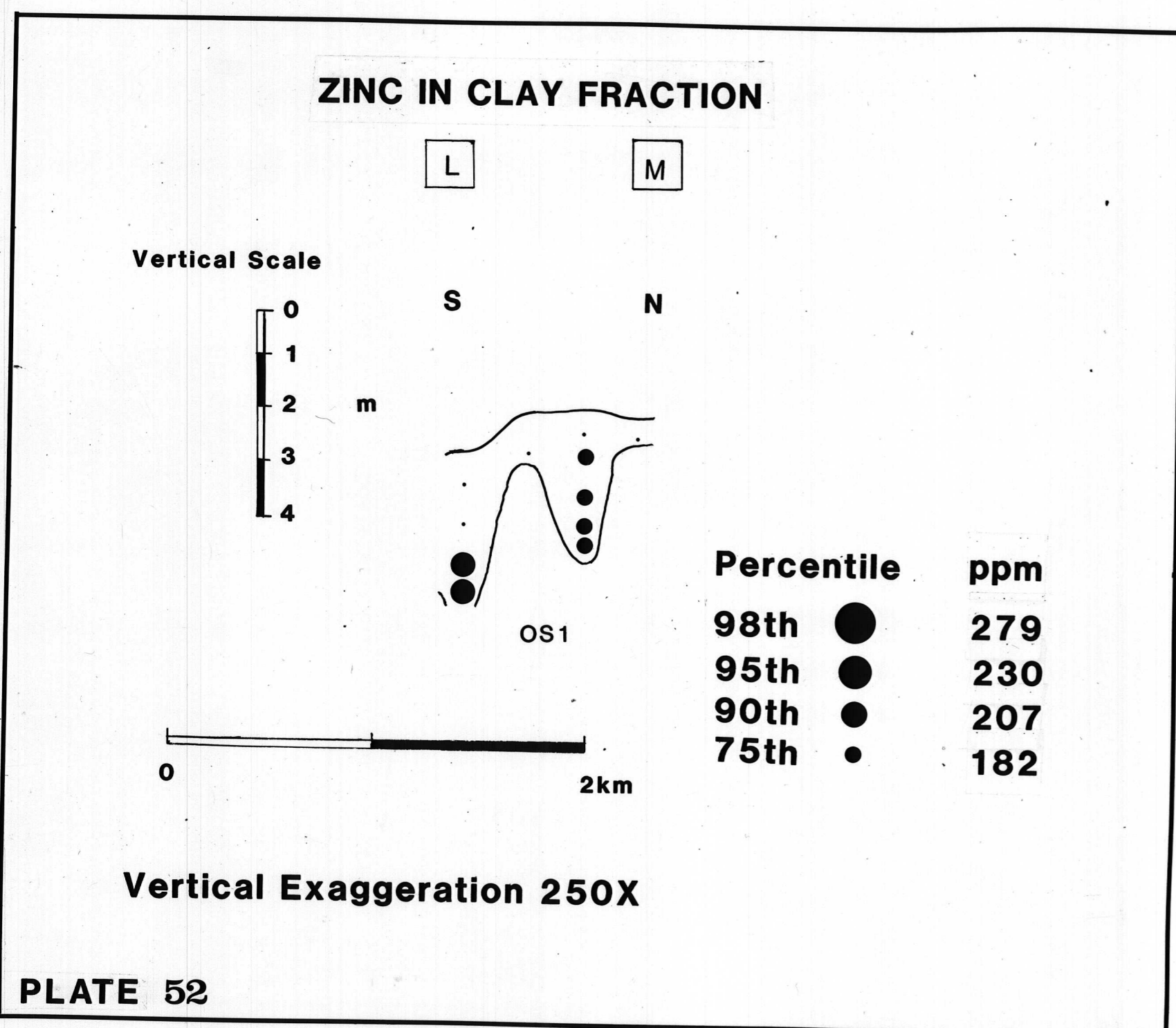


PLATE 52

Contribution to Canada-New Brunswick Mineral Development Agreement 1984-89, a subsidiary agreement under the Economic and Regional Development Agreement. Project funded by the Geological Survey of Canada.

Contribution à l'Entente auxiliaire Canada/Nouveau-Brunswick sur l'exploitation minière 1984-89 faisant partie de l'Entente de développement économique et régional. Ce projet a été financé par la Commission géologique du Canada.

Natural Resources and Energy / Ressources naturelles et Énergie
New Brunswick / Nouveau-Brunswick

Energy, Mines and Resources Canada / Énergie, Mines et Ressources Canada

Canada

This map has been reprinted from a scanned version of the original map. Reproduction par numérisation d'une carte sur papier.

OPEN FILE
DOSSIER PUBLIC
2217
GEOLOGICAL SURVEY OF CANADA
COMMISSION GÉOLOGIQUE DU CANADA
OTTAWA
1990

SHEET 15 OF 17