

PLATE 36

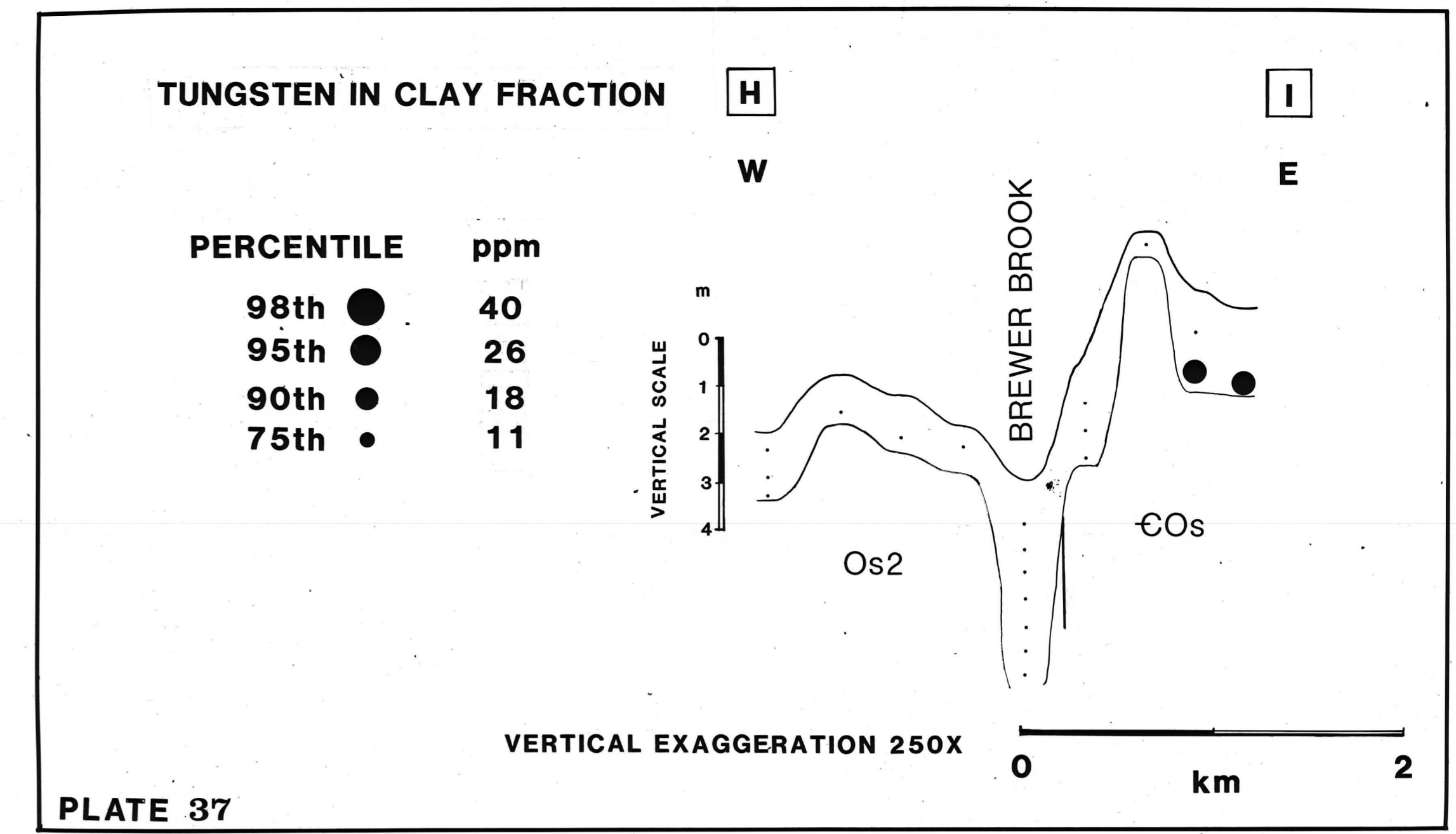


PLATE 37

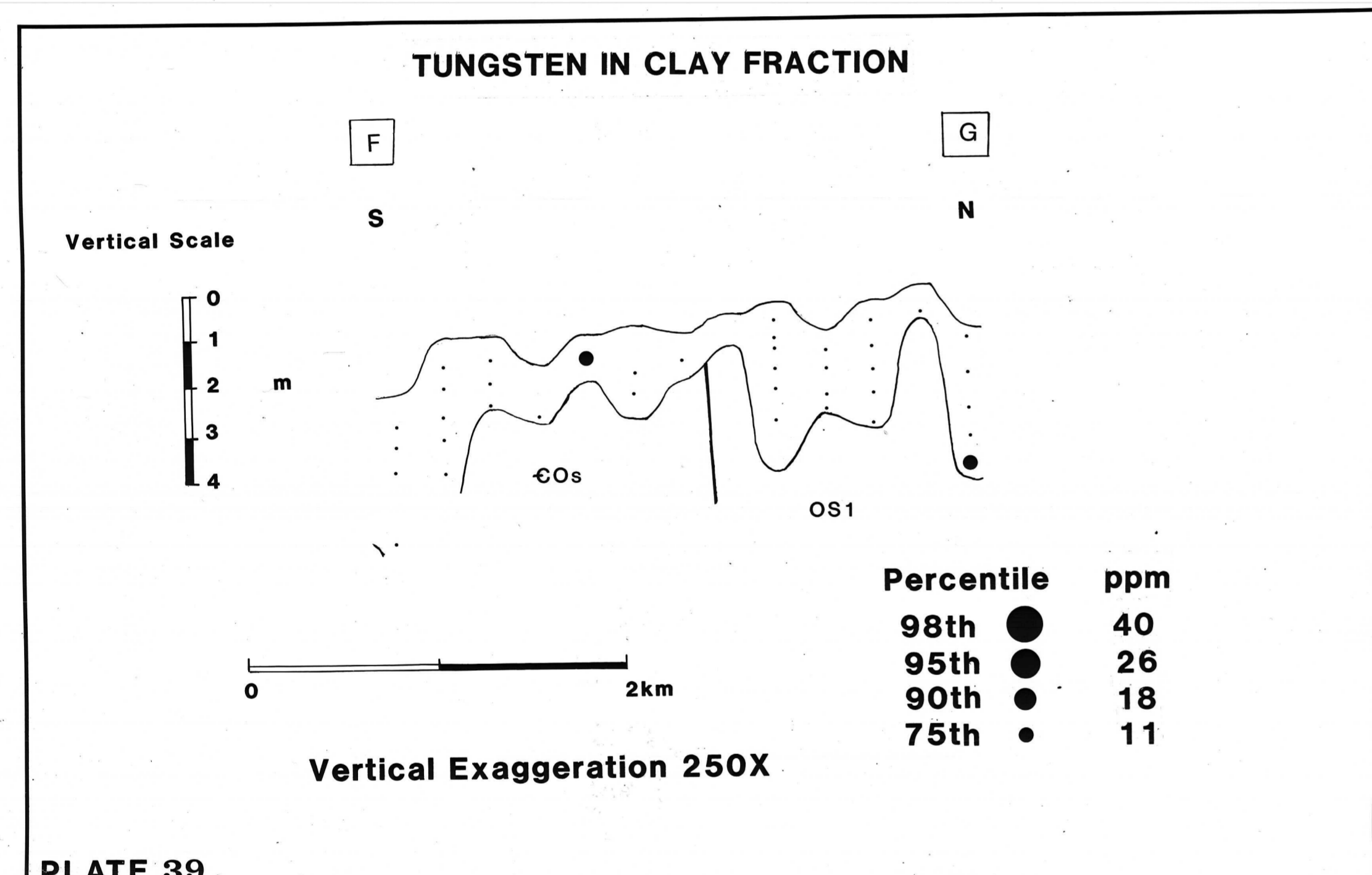


PLATE 39

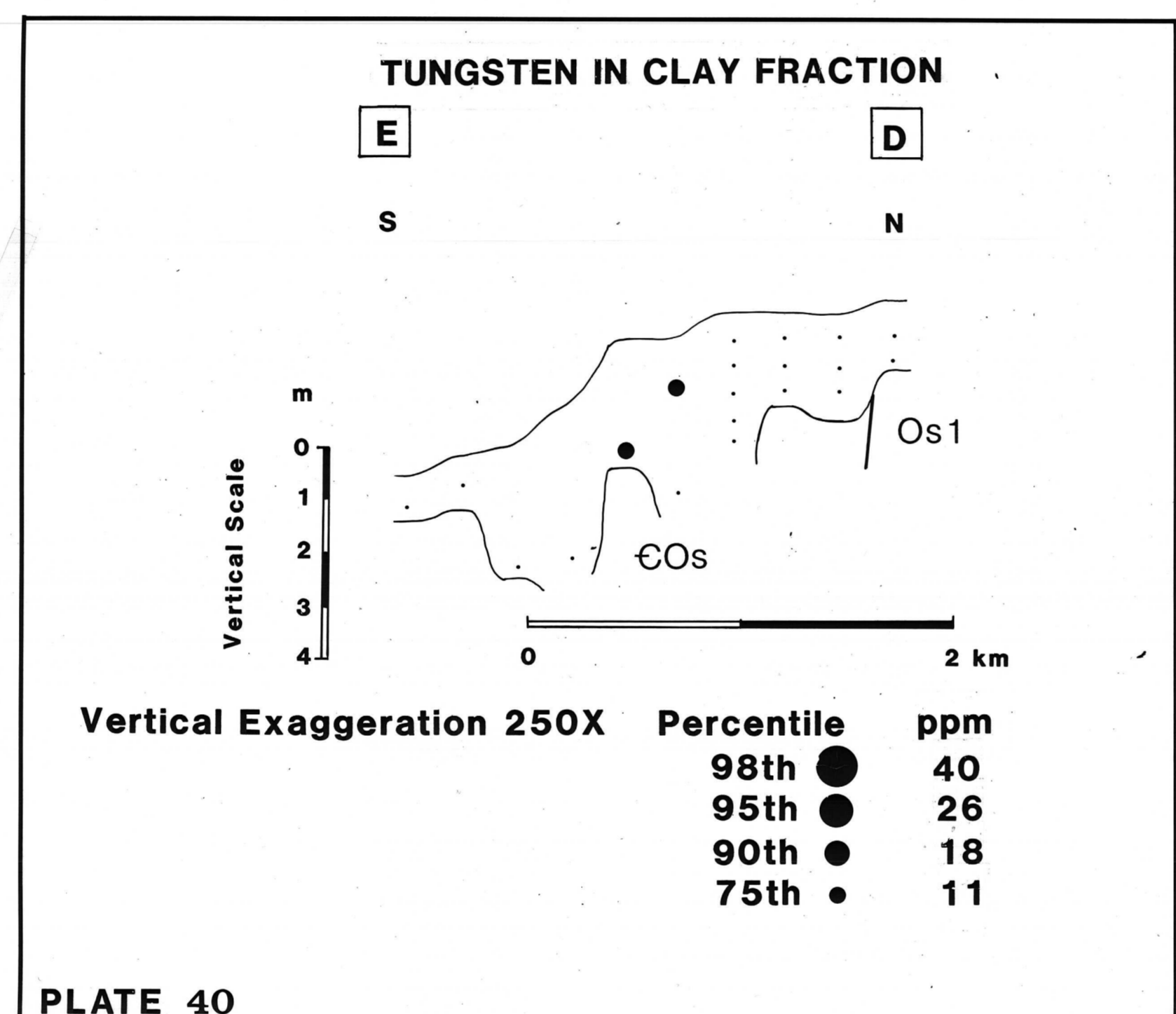


PLATE 40

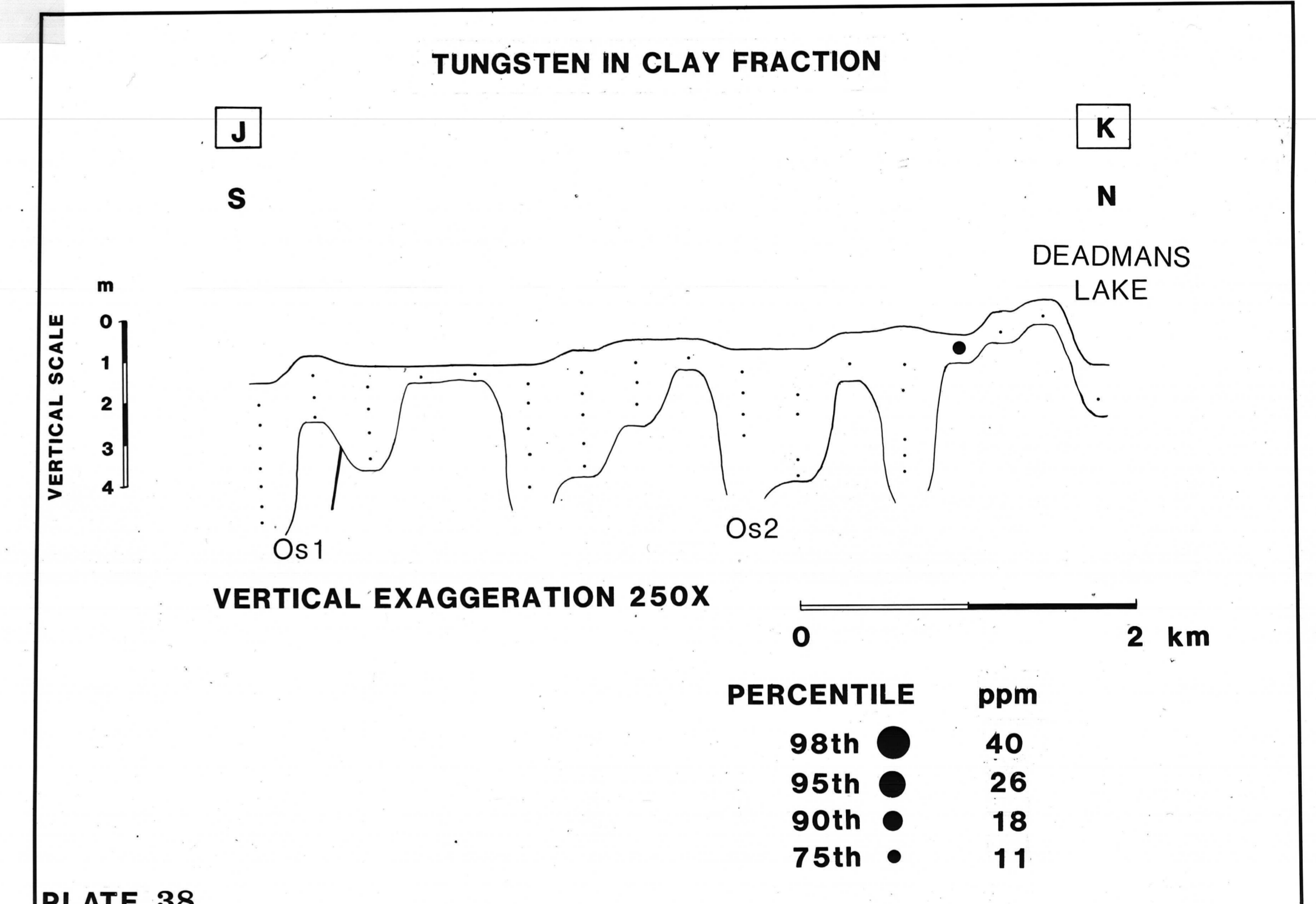


PLATE 38

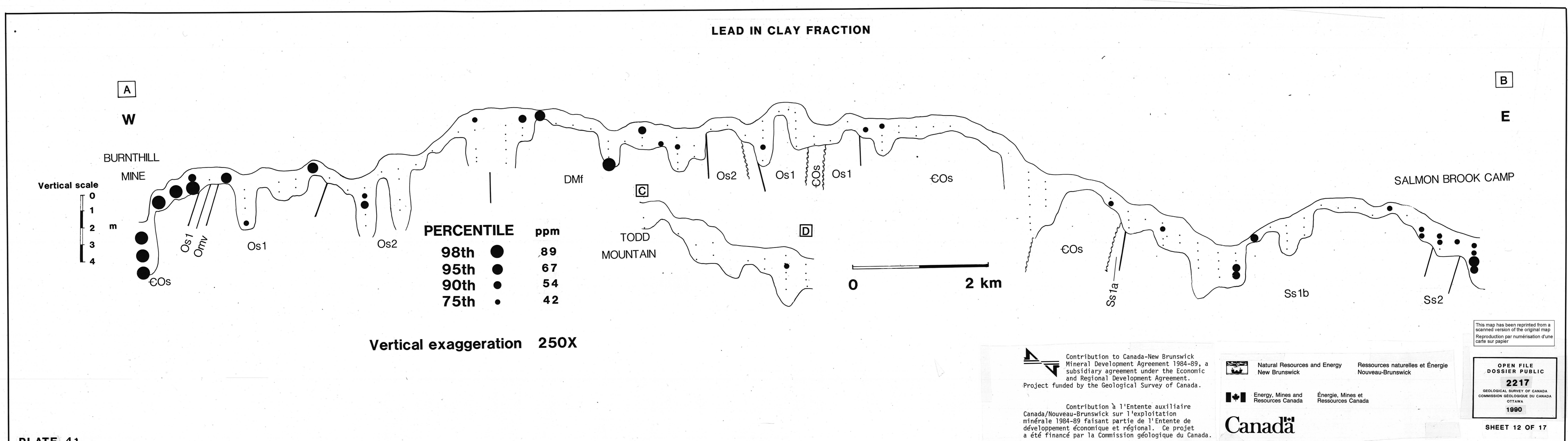


PLATE 41

This map has been reprinted from a scanned version of the original map. Reproduction par numérisation d'une carte sur papier.

Contribution to Canada-New Brunswick Mineral Development Agreement 1984-89, a subsidiary agreement under the Economic and Regional Development Agreement. Project funded by the Geological Survey of Canada.

Natural Resources and Energy New Brunswick / Ressources naturelles et Énergie Nouveau-Brunswick

Energy, Mines and Resources Canada / Énergie, Mines et Ressources Canada

Canada

OPEN FILE DOSSIER PUBLIC

2217

GEOLOGICAL SURVEY OF CANADA COMMISSION GÉOLOGIQUE DU CANADA OTTAWA 1990

SHEET 12 OF 17