

INTERPRETATION AEROMAGNETIQUE

CENTRE-NORD DE LA GASPESIE


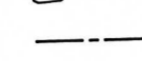





CARTE SYNTHESE

PLAN DE REPERAGE DES CARTES

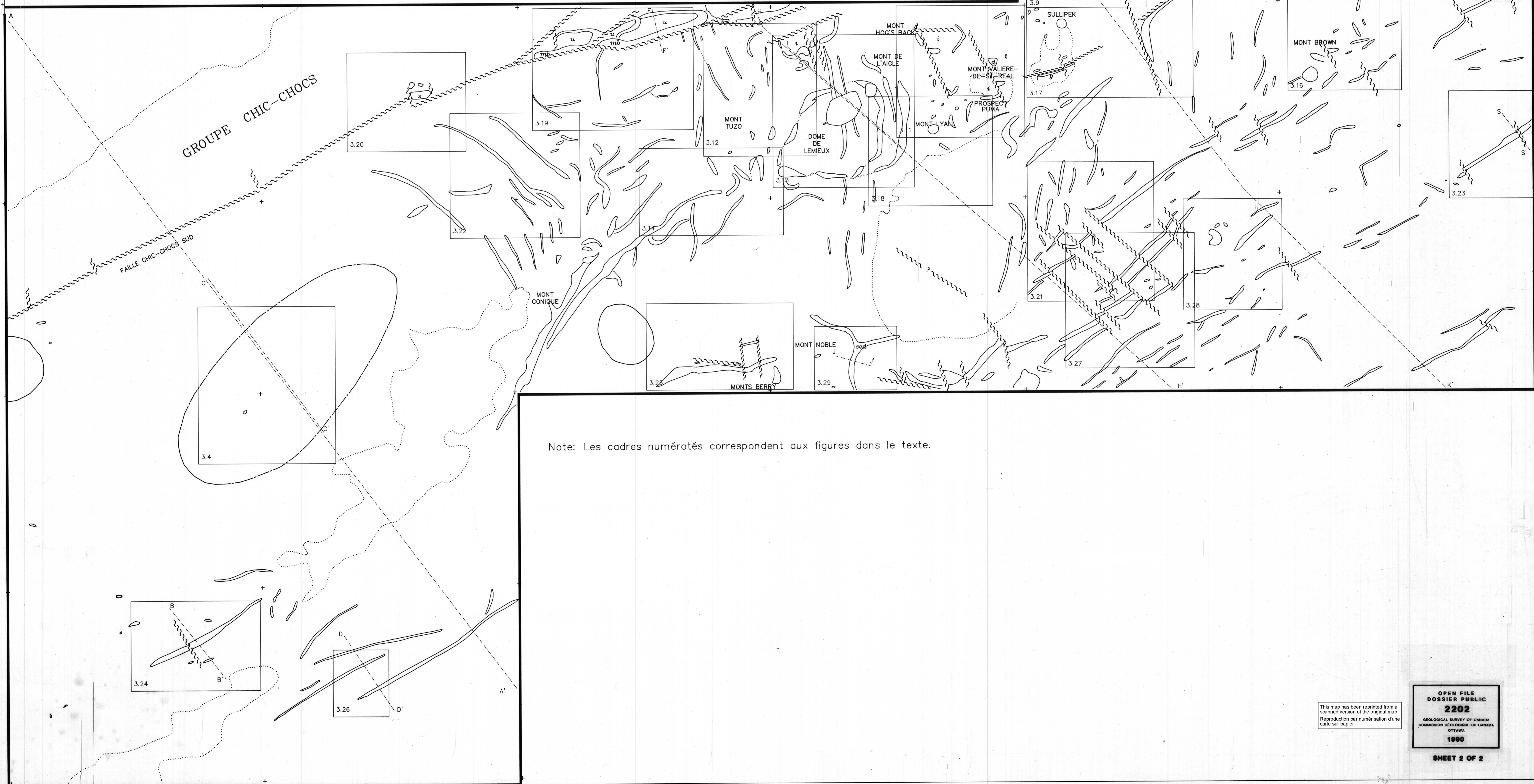
1:20,000

		22H/4 e,f		22H/4 g,h	
		21188 G 41188 G		21190 G 41190 G	
		22H/4 c,d		22H/4 a,b	
		21187 G 41187 G		21189 G 41189 G	
		22A/13 e,f		22A/13 g,h	
		21073 G 41073 G		21070 G 41070 G	
22B/15 c,d	22B/15 a,b	22B/16 c,d	22B/16 a,b	22A/13 c,d	22A/13 a,b
21194 G 41194 G	21198 G 41198 G	21077 G 41077 G	21075 G 41075 G	21072 G 41072 G	21069 G 41069 G
22B/10 e,f	22B/10 g,h	22B/9 e,f	22B/9 g,h	22A/12 e,f	22A/12 g,h
21193 G 41193 G	21197 G 41197 G	21076 G 41076 G	21074 G 41074 G	21071 G 41071 G	21068 G 41068 G
22B/10 c,d	22B/10 a,b				
21192 G 41192 G	21196 G 41196 G				
22B/7 e,f	22B/7 g,h				
21191 G 41191 G	21195 G 41195 G				

LEGENDE

-  Concentration de roches magnétiques
-  Roches magnétiques très profondes
-  Alignements ou contact géologiques extrapolés
-  Faille interprétée
- i* Intrusif igné
- u* Intrusif ultramafique
- b* Basalte
- mb* Métabasalte
- s* Serpentine
- g* Gabbro
- d* Diabase
- sed* Sédiments magnétiques
-  Jonction des coupures NTS 1:20,000
-  Profils magnétiques
-  Profils régionaux

ECHELLE 1:125,000



This map has been reprinted from a scanned version of the original map. Reproduction par numérisation d'une carte sur papier.

OPEN FILE
DOSSIER PUBLIC
2202
GEOLOGICAL SURVEY OF CANADA
COMMISSION GEOLOGIQUE DU CANADA
OTTAWA
1990