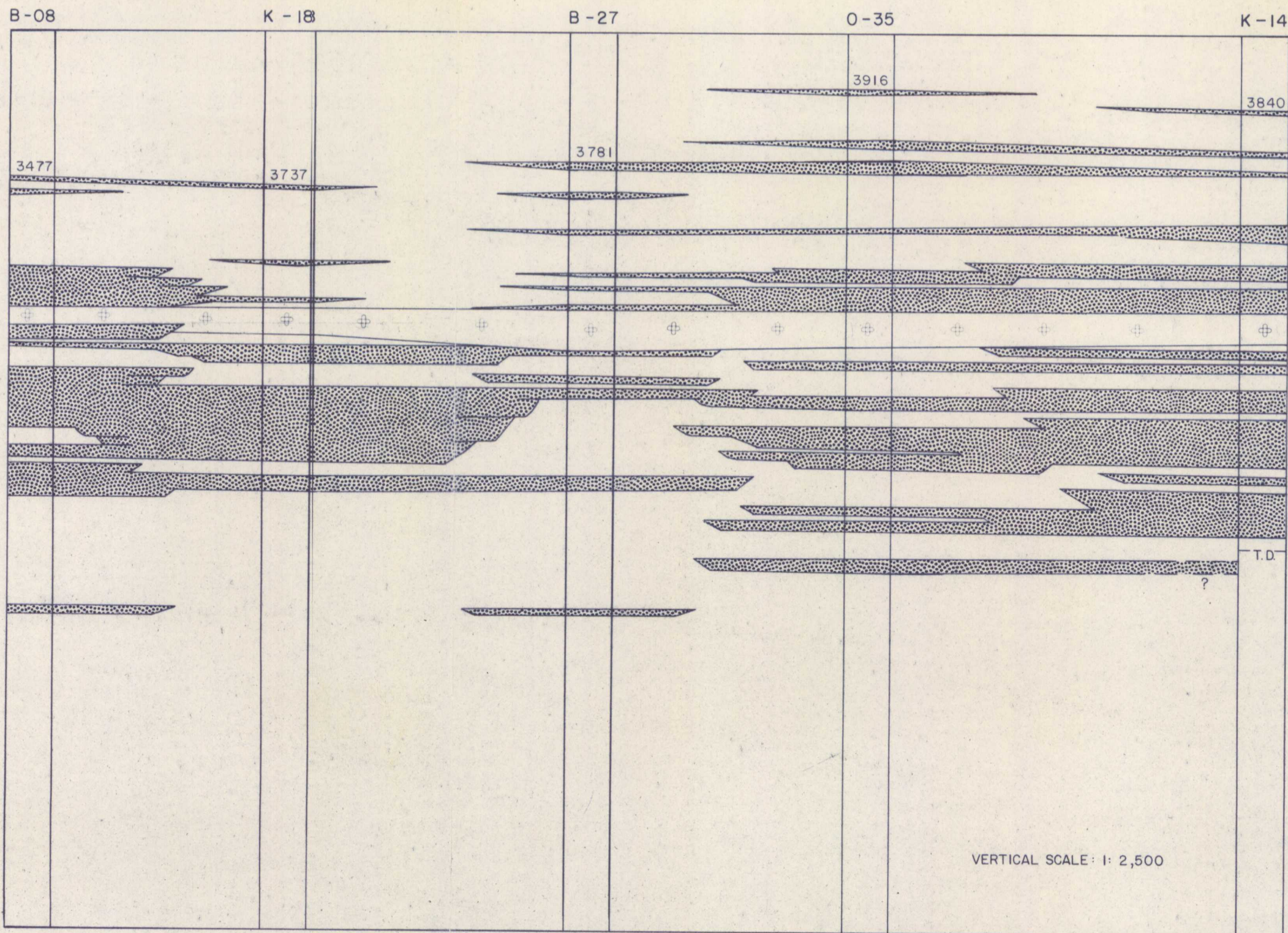


FIGURE 7





WELL CORRELATION DIAGRAM SHOWING THE HORIZONTAL AND VERTICAL RELATIONSHIPS OF MAJOR SANDBODIES IN THE HIBERNIA MEMBER, HIBERNIA FIELD.

(DATUM : SHALLOW MARINE BIOTURBATED SHEET SANDSTONE INTERVAL)

HIBERNIA FIELD



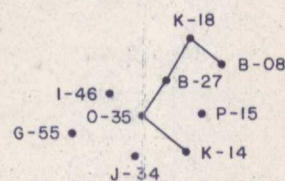
LEGEND

-  PRINCIPAL FLUVIAL DISTRIBUTARY CHANNEL SANDSTONES.
-  BIOTURBATED SHALLOW MARINE SANDSTONE INTERVAL.
-  SHALES, SILTSTONE AND THIN ARGILLACEOUS SANDSTONES.
-  HIBERNIA SANDSTONES INTERVAL.

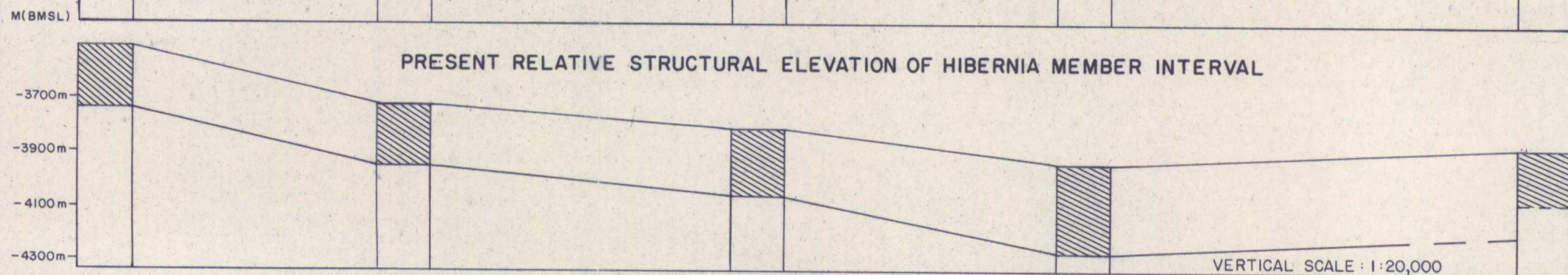
1 km HORIZONTAL SCALE
DEPTHS IN METRES KB.

HIBERNIA FIELD
LOCATION MAP

LINE OF SECTION



PRESENT RELATIVE STRUCTURAL ELEVATION OF HIBERNIA MEMBER INTERVAL



VERTICAL SCALE : 1:20,000