

GEOLOGICAL SURVEY OF CANADA

 COMMISSION GÉOLOGIQUE DU CANADA


65-1/6	65-1/7	65-1/8
65-1/3	65-1/2	65-1/1
65 H/14	65 H/15	65 H/16

**GOLD AND BASE METAL EXPLORATION
 USING DRIFT AS A SAMPLE MEDIUM,
 KAMINAK LAKE - TURQUETIL LAKE AREA**
 W. W. Shilts and P. A. Wyatt

SAMPLE LOCATIONS
 65I/2


+ 1973
 x 1975

This map has been reprinted from a
 scanned version of the original map.
 Reproduction par numérisation d'une
 carte sur papier

 Contribution to Canada-Northwest Territories
 Mineral Development Subsidiary Agreement
 1987-91, under the Economic Development
 Agreement. Project funded by the Geological
 Survey of Canada

Contribution à l'Entente auxiliaire Canada-
 Territoires du Nord-Ouest d'exploitation minérale
 1987-1991, dans le cadre de l'Entente de développe-
 ment économique. Projet subventionné par la Commission
 géologique du Canada

 Northwest Territories Energy, Mines and Resources Secretariat

 Energy, Mines and Resources Canada
 Énergie, Mines et Ressources Canada



PRODUCED BY THE SURVEYS AND MAPPING BRANCH,
 DEPARTMENT OF ENERGY, MINES AND RESOURCES,
 OTTAWA, PUBLISHED IN 1981

COPIES MAY BE OBTAINED FROM THE CANADA MAP OFFICE,
 DEPARTMENT OF ENERGY, MINES AND RESOURCES, OTTAWA,
 OR YOUR NEAREST MAP DEALER

© 1981 HER MAJESTY THE QUEEN IN RIGHT OF CANADA
 DEPARTMENT OF ENERGY, MINES AND RESOURCES


ELEVATIONS IN METRES ABOVE MEAN SEA LEVEL
 CONTOUR INTERVAL 10 METRES

NORTH AMERICAN DATUM 1927
 TRANSVERSE MERCATOR PROJECTION

INFORMATION CONCERNING LOCATION AND PRECISE
 ELEVATION OF BENCH MARKS CAN BE OBTAINED BY
 WRITING TO THE GEODETIC SURVEY, SURVEYS AND
 MAPPING BRANCH, OTTAWA

DISTRICT OF KEEWATIN
 NORTHWEST TERRITORIES

Scale 1:50 000 Échelle



ALTITUDES EN MÈTRES
 ÉQUIDISTANCE DES COURBES 10 MÈTRES

SYSTÈME DE RÉFÉRENCE GÉODÉSIQUE NORD-AMÉRICAIN 1927
 PROJECTION TRANSVERSE DE MERCATOR

ON PEUT OBTENIR DES RENSEIGNEMENTS SUR LE LIEU
 ET L'ALTITUDE EXACTE DES BÉNIÈRES DE NIVELLEMENT
 EN ÉCRIVANT AUX LEVÉS GÉODÉSIQUES, DIRECTION DES
 LEVÉS ET DE LA CARTOGRAPHIE, OTTAWA

OPEN FILE
 DOSSIER PUBLIC
2132
 GEOLOGICAL SURVEY OF CANADA
 COMMISSION GÉOLOGIQUE DU CANADA
 OTTAWA
 1989