

GEOLOGICAL SURVEY OF CANADA  
  
 COMMISSION GÉOLOGIQUE DU CANADA


55 L/11	55 L/10	55 L/9
55 L/6	55 L/7	55 L/8
55 L/3	55 L/2	55 L/1

**GOLD AND BASE METAL EXPLORATION  
 USING DRIFT AS A SAMPLE MEDIUM,  
 KAMINAK LAKE - TURQUETIL LAKE AREA**


W. W. Shilts and P. A. Wyatt


SAMPLE LOCATIONS  
 55L/7

- + 1970
- x 1971
- 1973

 Contribution to Canada-Northwest Territories Mineral Development Subsidiary Agreement 1987-91, under the Economic Development Agreement. Project funded by the Geological Survey of Canada

Contribution à l'Entente auxiliaire Canada-Territoires du Nord-Ouest d'exploitation minière 1987-1991, dans le cadre de l'Entente de développement économique. Projet subventionné par la Commission géologique du Canada

 Northwest Territories Energy, Mines and Resources Secretariat

 Energy, Mines and Resources Canada / Énergie, Mines et Ressources Canada




PRODUCED BY SURVEYS AND MAPPING BRANCH  
 DEPARTMENT OF ENERGY, MINES AND RESOURCES,  
 OTTAWA, 1974  
 COPIES MAY BE OBTAINED FROM THE CANADA MAP OFFICE  
 DEPARTMENT OF ENERGY, MINES AND RESOURCES, OTTAWA  
 OR YOUR NEAREST MAP DEALER.

ELEVATIONS IN METRES ABOVE MEAN SEA LEVEL  
 CONTOUR INTERVAL ..... 10 METRES

NORTH AMERICAN DATUM 1927  
 TRANSVERSE MERCATOR PROJECTION

DISTRICT OF KEEWATIN  
 NORTHWEST TERRITORIES

Scale 1:50,000 Échelle



ELEVATIONS EN MÈTRES AU-DESSUS DU NIVEAU MOYEN DE LA MER  
 ÉQUIDISTANCE DES COURBES ..... 10 MÈTRES

SYSTÈME DE RÉFÉRENCE GÉODÉSIQUE NORD-AMÉRICAIN 1927  
 PROJECTION TRANSVERSE DE MERCATOR

OPEN FILE  
 DOSSIER PUBLIC  
**2132**  
 GEOLOGICAL SURVEY OF CANADA  
 COMMISSION GÉOLOGIQUE DU CANADA  
 OTTAWA  
 1989

This map has been reprinted from a scanned version of the original map.  
 Reproduction par numérisation d'une carte sur papier