

GEOLOGICAL SURVEY OF CANADA

 COMMISSION GÉOLOGIQUE DU CANADA


55 L/12	55 L/11	55 L/10
55 L/5	55 L/6	55 L/7
55 L/4	55 L/3	55 L/2

**GOLD AND BASE METAL EXPLORATION
 USING DRIFT AS A SAMPLE MEDIUM,
 KAMINAK LAKE - TURQUETIL LAKE AREA**
 W. W. Shilts and P. A. Wyatt

SAMPLE LOCATIONS
 55L/6


This map has been reprinted from a scanned version of the original map.
 Reproduction par numérisation d'une carte sur papier

- + 1970
- x 1971
- 1973

 Contribution to Canada-Northwest Territories Mineral Development Subsidiary Agreement 1987-91, under the Economic Development Agreement. Project funded by the Geological Survey of Canada

Contribution à l'Entente auxiliaire Canada-Territoires du Nord-Ouest d'exploitation minière 1987-1991, dans le cadre de l'Entente de développement économique. Projet subventionné par la Commission géologique du Canada


 Northwest Territories Energy, Mines and Resources Secretariat

 Energy, Mines and Resources Canada
 Énergie, Mines et Ressources Canada

PRODUCED BY SURVEYS AND MAPPING BRANCH
 DEPARTMENT OF ENERGY, MINES AND RESOURCES
 OTTAWA 1975
 COPIES MAY BE OBTAINED FROM THE CANADA MAP OFFICE
 DEPARTMENT OF ENERGY, MINES AND RESOURCES, OTTAWA
 ON YOUR NEAREST MAP DEALER
 © CANADA. COPYRIGHTS RESERVED 1975

ELEVATIONS IN METRES ABOVE MEAN SEA LEVEL
 CONTOUR INTERVAL..... 10 METRES

NORTH AMERICAN DATUM 1927
 TRANSVERSE MERCATOR PROJECTION



ELEVATIONS EN MÈTRES AU-DESSUS DU NIVEAU MOYEN DE LA MER
 EQUIDISTANCE DES COURBES 10 MÈTRES
 SYSTÈME DE RÉFÉRENCE GÉODÉSIQUE NORD-AMÉRICAIN 1927
 PROJECTION TRANSVERSE DE MERCATOR

OPEN FILE
 DOSSIER PUBLIC
2132
 GEOLOGICAL SURVEY OF CANADA
 COMMISSION GÉOLOGIQUE DU CANADA
 OTTAWA
 1989