


 GEOLOGICAL SURVEY OF CANADA
 COMMISSION GÉOLOGIQUE DU CANADA


55 L/5	55 L/6	55 L/7
55 L/4	55 L/3	55 L/2
55 E/13	55 E/14	55 E/15

**GOLD AND BASE METAL EXPLORATION
 USING DRIFT AS A SAMPLE MEDIUM,
 KAMINA LAKE - TURQUETIL LAKE AREA**
 W. W. Shilts and P. A. Wyatt


SAMPLE LOCATIONS
55L/3


This map has been reprinted from a scanned version of the original map
Reproduction par numérisation d'une carte sur papier

- + 1970
- x 1971
- 1973


 Contribution to Canada-Northwest Territories Mineral Development Subsidiary Agreement 1987-91, under the Economic Development Agreement. Project funded by the Geological Survey of Canada.

Contribution à l'Entente auxiliaire Canada-Territoires du Nord-Ouest d'exploitation minière 1987-1991, dans le cadre de l'Entente de développement économique, projet subventionné par la Commission géologique du Canada.


 Northwest Territories Energy, Mines and Resources Secretariat

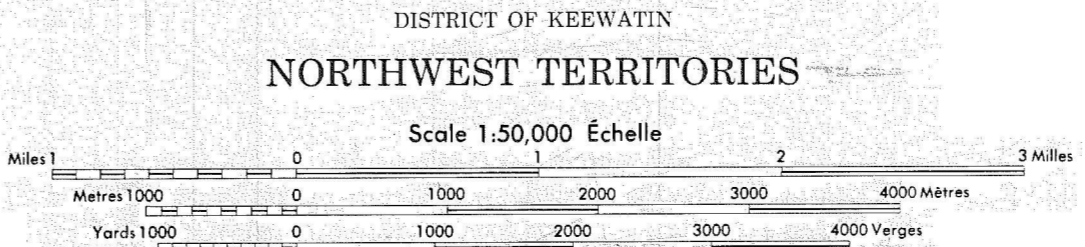

 Energy, Mines and Resources Canada
 Énergie, Mines et Ressources Canada



PRODUCED BY SURVEYS AND MAPPING BRANCH
 DEPARTMENT OF ENERGY, MINES AND RESOURCES
 OTTAWA, 1975.
 COPIES MAY BE OBTAINED FROM THE CANADA MAP OFFICE,
 DEPARTMENT OF ENERGY, MINES AND RESOURCES, OTTAWA,
 OR YOUR NEAREST MAP DEALER.
 © CANADA COPYRIGHTS RESERVED 1975.

ELEVATIONS IN METRES ABOVE MEAN SEA LEVEL
 CONTOUR INTERVAL 10 METRES

NORTH AMERICAN DATUM 1927
 TRANSVERSE MERCATOR PROJECTION



ÉLEVATIONS EN MÈTRES AU-DESSUS DU NIVEAU MOYEN DE LA MER
 ÉQUIDISTANCE DES COURBES 10 MÈTRES

SYSTÈME DE RÉFÉRENCE GÉODÉSIQUE NORD-AMÉRICAIN 1927
 PROJECTION TRANSVERSE DE MERCATOR

OPEN FILE
 DOSSIER PUBLIC
2132
 GEOLOGICAL SURVEY OF CANADA
 COMMISSION GÉOLOGIQUE DU CANADA
 OTTAWA
 1989