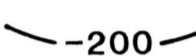
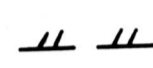




Figure 2. STRUCTURAL CONTOUR MAP OF PRE-DEVONIAN SURFACE

LEGEND

-  Contours in Metres Relative to Sea Level
-  Pre-Cretaceous Subcrop Edge
-  Outcrop Edge
-  Southern Erosional Edge of Lower Paleozoic Rocks

OPEN FILE
DOSSIER PUBLIC
2055
GEOLOGICAL SURVEY
COMMISSION GÉOLOGIQUE
OTTAWA

