

GREAT BEAR RIVER

EDITION 1

NO. 9/10/11/12

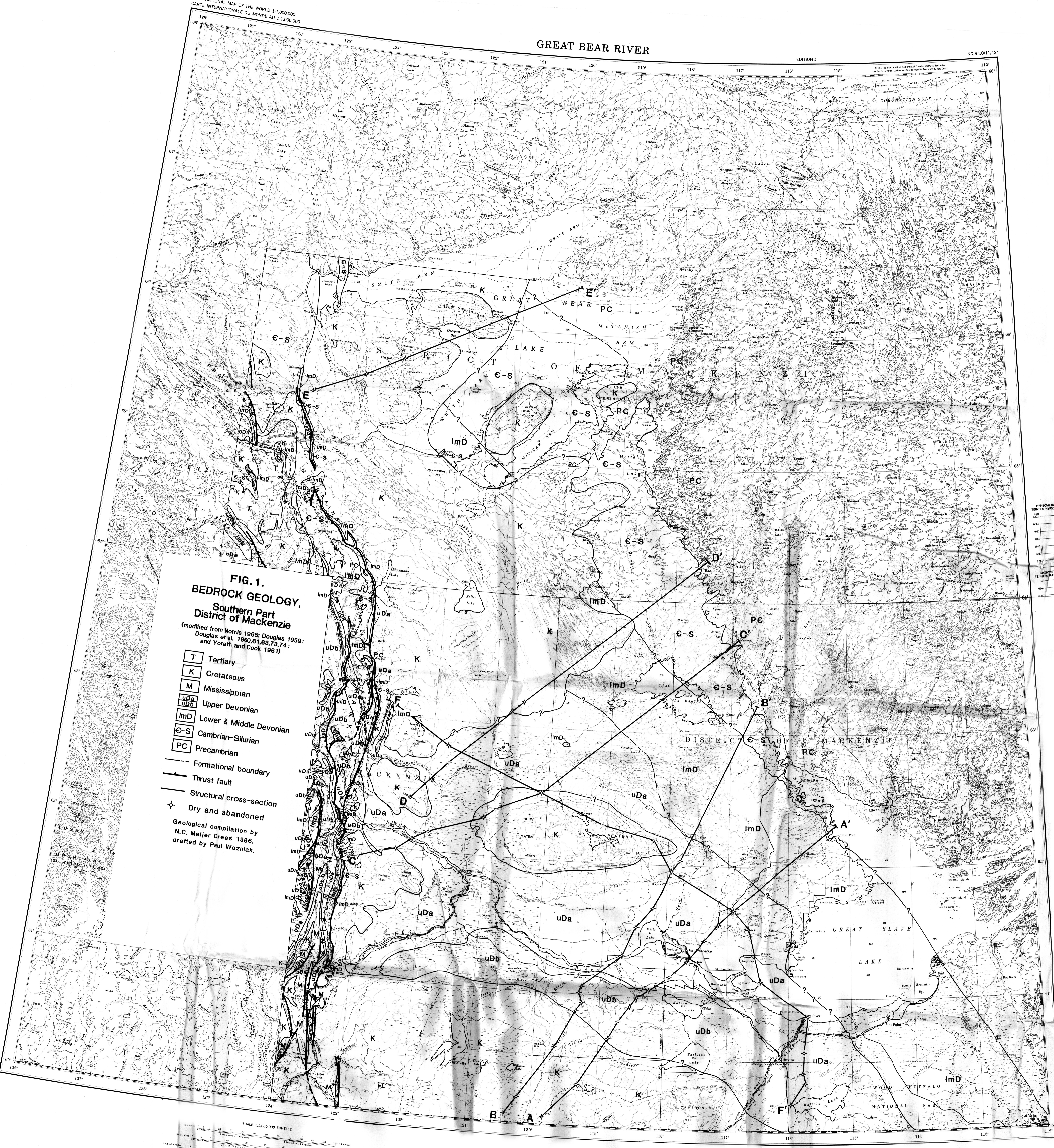


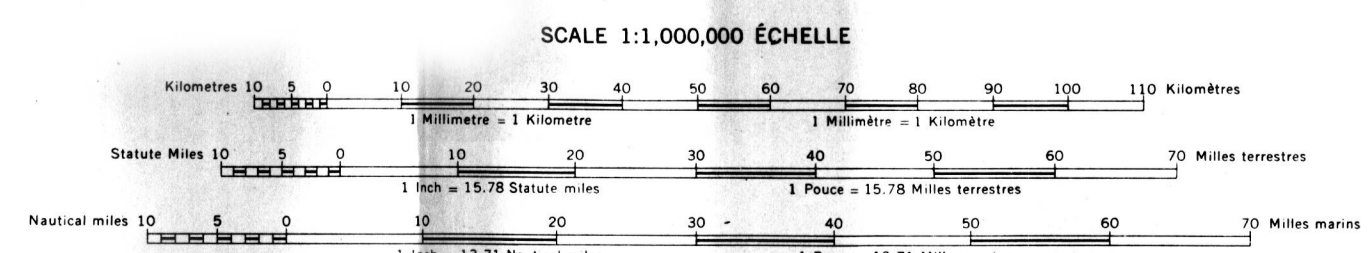
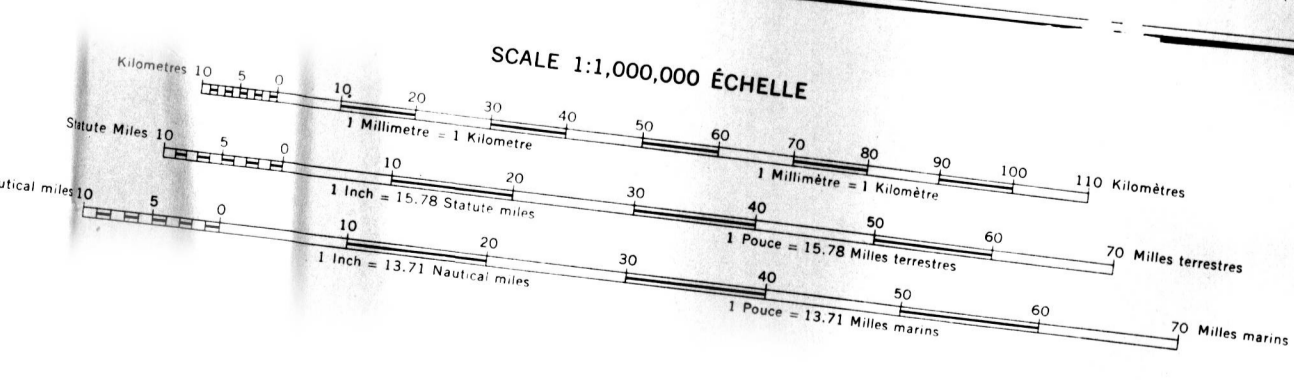
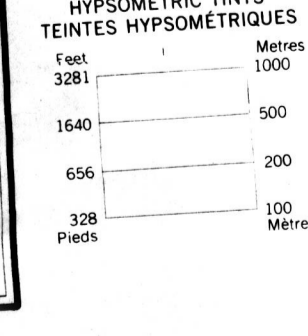

FIG. 1.
BEDROCK GEOLOGY,
Southern Part
District of Mackenzie

(modified from Norris 1965; Douglas 1959;
Douglas et al. 1960, 61, 63, 73, 74;
and Yorath and Cook 1981)

- T** Tertiary
- K** Cretaceous
- M** Mississippian
- uDa** Upper Devonian
- ImD** Lower & Middle Devonian
- C-S** Cambrian-Silurian
- PC** Precambrian

- Formational boundary
- Thrust fault
- Structural cross-section
- ☆ Dry and abandoned

Geological compilation by
N.C. Meijer Drees 1986,
drafted by Paul Wozniak.



This document was produced
by scanning the original publication.
Ce document est le produit d'une
numérisation par balayage
de la publication originale.

OPEN FILE
DOSSIER PUBLIC
2055
GEOLOGICAL SURVEY
COMMISSION GEOLOGIQUE
OTTAWA