








-  Permian
-  Pictou
-  Canso, Riversdale
-  Upper Windsor
-  Lower Windsor
-  Horton
-  Pre-Carboniferous basement



OPEN FILE
DOSSIER PUBLIC
1721
GEOLOGICAL SURVEY
COMMISSION GÉOLOGIQUE
OTTAWA

SOQUIP Gulf of St-Lawrence
Schematic cross section
C. 4888 Fig. 5.4.8.1

1987 August

This map has been produced from a scanned version of the original map
Reproduction par numérisation d'une carte sur papier