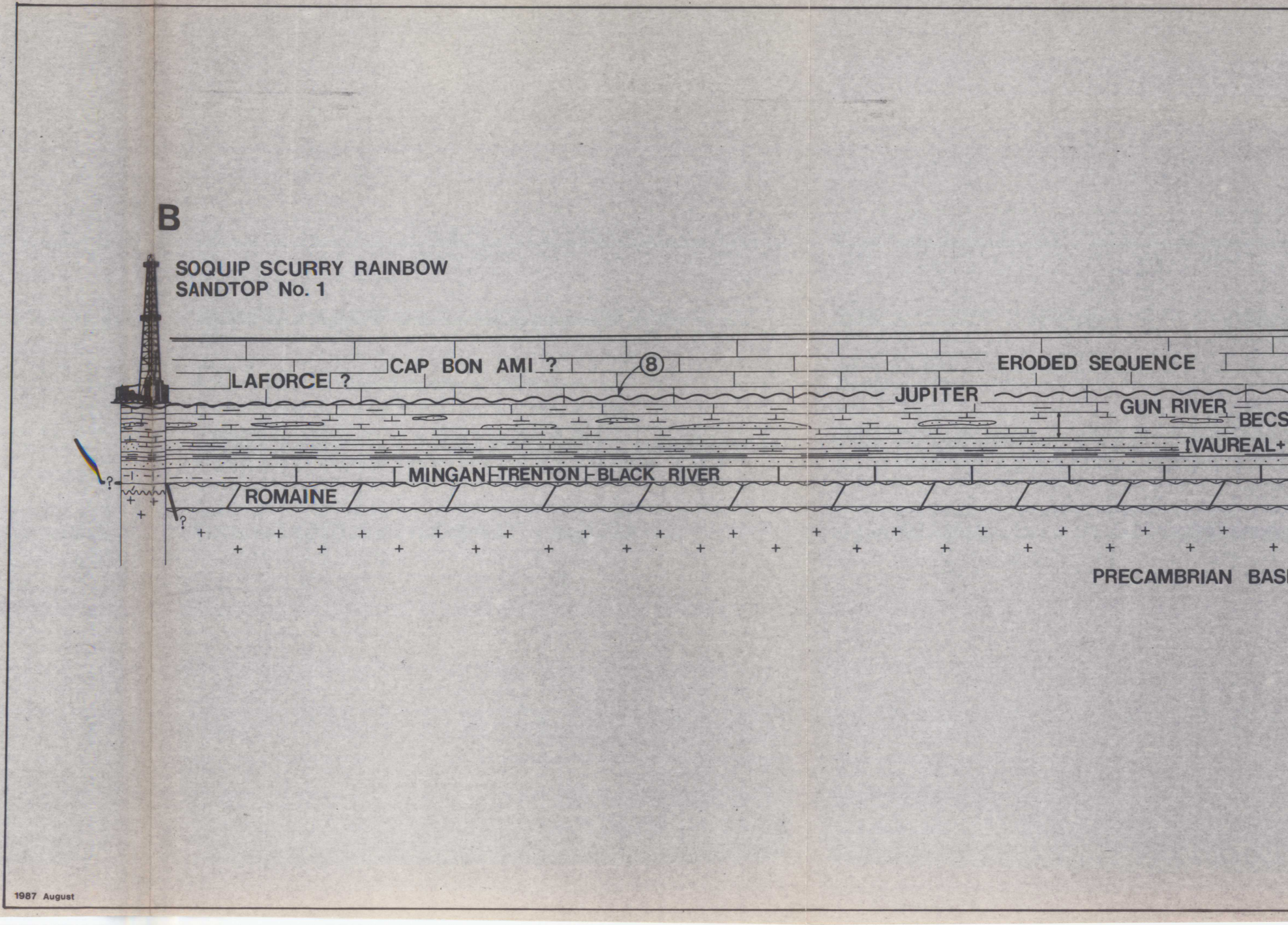
B
SOQUIP SCURRY RAINBOW
SANDTOP No. 1
LAFORCE ?
CAP BON AMI ?
⑧
ERODED SEQUENCE
JUPITER
GUN RIVER
BECS
VAUREAL+
MINGAN-TRENTON-BLACK RIVER
ROMAINE
?
PRECAMBRIAN BAS

1987 August

This map has been produced from a scanned version of the original map
Reproduction par numérisation d'une carte sur papier

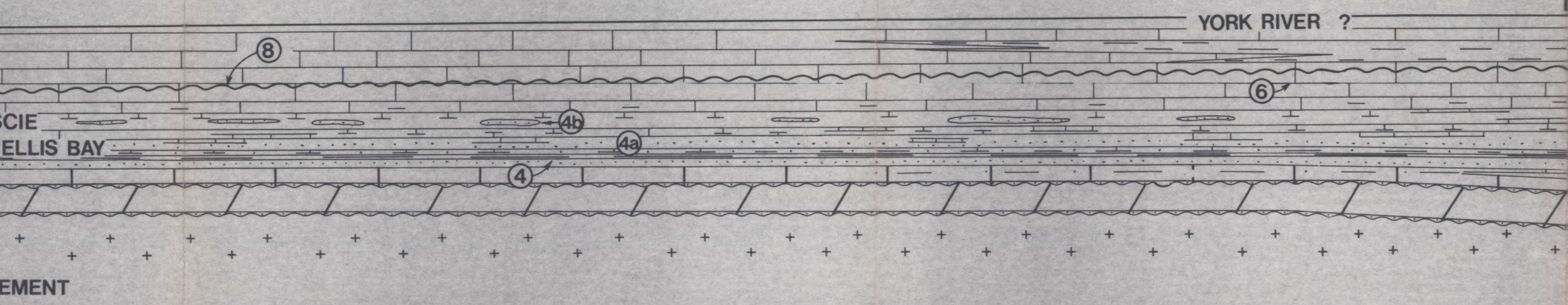
YORK RIVER ?
⑧
⑥
SCIE
4b
ELLIS BAY
4a
④
EMENT

LEGEND

① UNCONFORMITY BETWEEN ORDOVICIAN AND PRECAMBRIAN
② DISCONFORMITY AT TOP ROMAINE AND ST-GEORGE
③ TOP OF MIDDLE ORDOVICIAN CARBONATES (Trenton - Black
④ LONG POINT FORMATION (Middle Caradocian)
(4a) LONG POINT FORMATION ? IN ANTICOSTI BASIN (Ashgillian
(4b) LONG POINT FORMATION ? IN ANTICOSTI BASIN (Ashgillian

ANTICOSTI BASIN

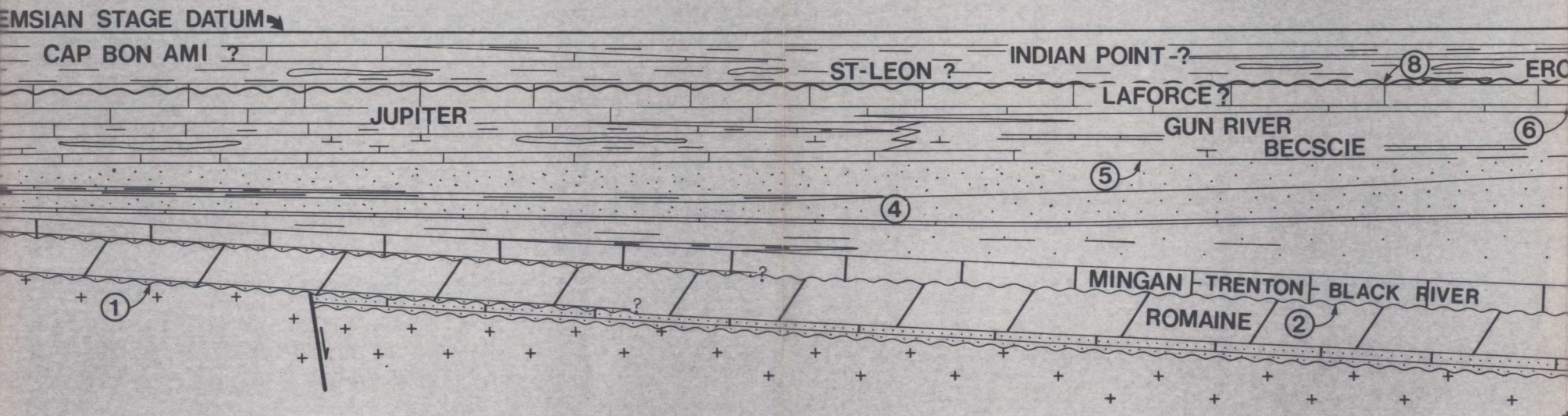
EMSIAN STAGE DATUM
CAP BON AMI ?
ST-LEON ?
INDIAN POINT -?
⑧
ERC
LAFORCE ?
JUPITER
GUN RIVER
⑥
BECSCIE
⑤
④
?
MINGAN - TRENTON - BLACK RIVER
?
ROMAINE
②
①

ROCKS

River – Table Head (Seismic Marker)

)

?)

⑤ ORDOVICIAN – SILURIAN BOUNDARY

⑥ TOP OF JUPITER (Seismic Marker)

⑦ DISCONFORMITY BETWEEN LONG POINT AND CLAM BANK

⑧ PRESENT EROSION LINE

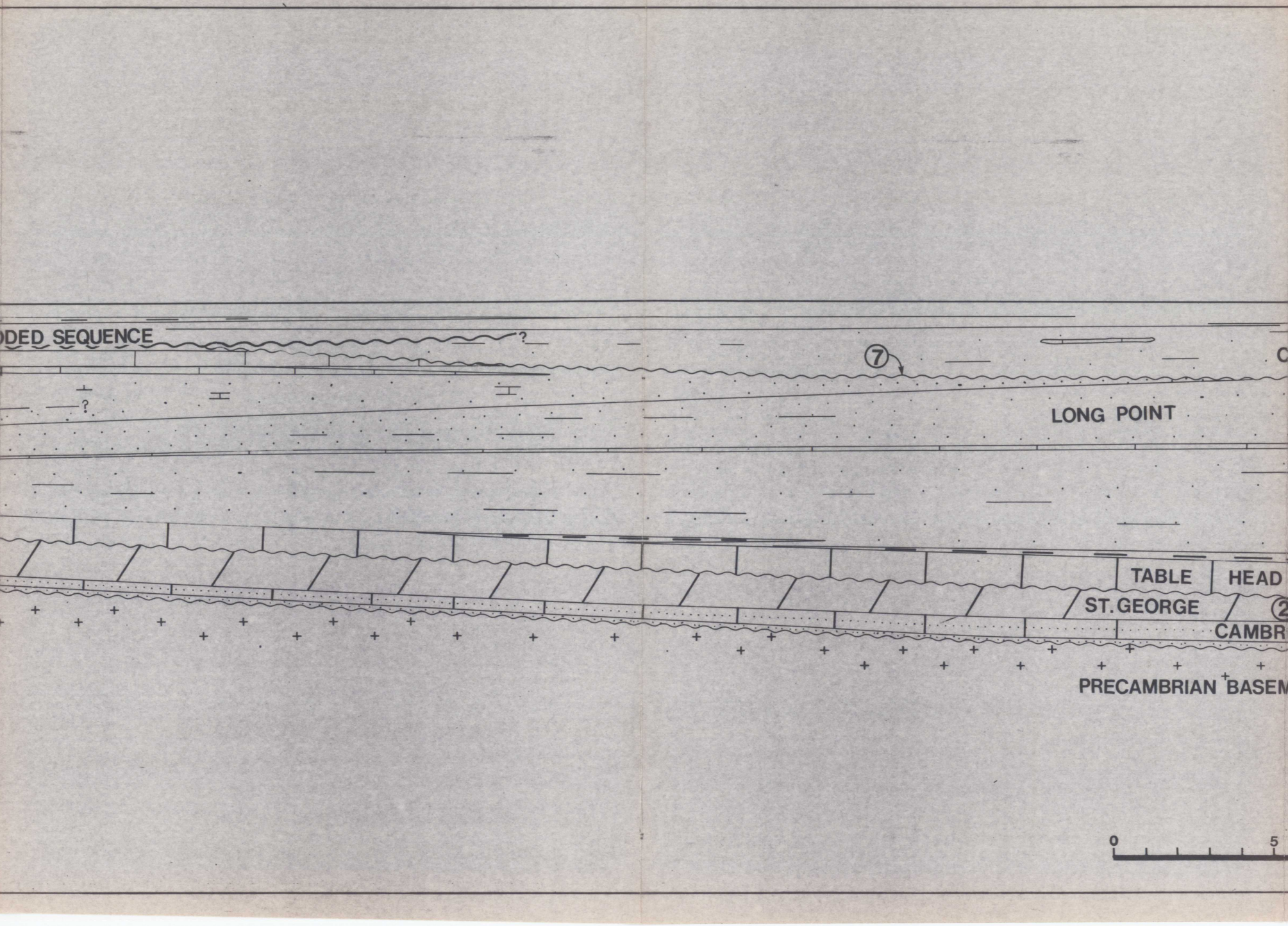
ODED SEQUENCE
?
?
⑦
C
LONG POINT
TABLE
HEAD
ST. GEORGE
CAMBR
PRECAMBRIAN BASEM
0
5

OPEN FILE
DOSSIER PUBLIC
1721
GEOLOGICAL SURVEY
COMMISSION GEOLOGIQUE
OTTAWA

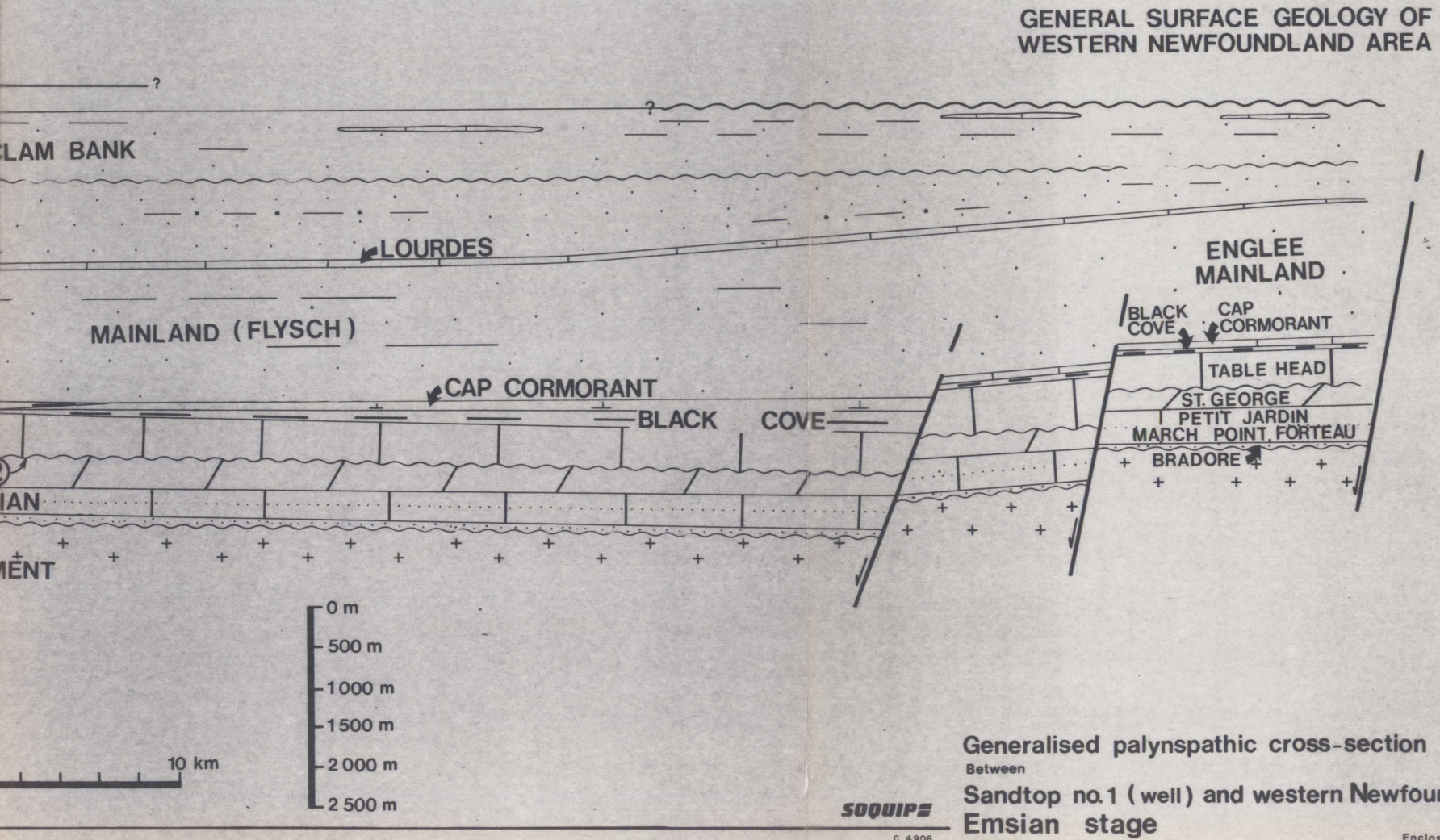
GENERAL SURFACE GEOLOGY OF
WESTERN NEWFOUNDLAND AREA
?
?
LAM BANK
LOURDES
ENGLEE
MAINLAND
MAINLAND (FLYSCH)
BLACK
COVE
CAP
CORMORANT
CAP CORMORANT
TABLE HEAD
BLACK COVE
ST. GEORGE
PETIT JARDIN
MARCH POINT, FORTEAU
BRADORE
IAN
MENT
0 m
500 m
1000 m
1500 m
2 000 m
2 500 m
10 km

SOQUIP

C. 4906

Generalised palynspathic cross-section

Between

Sandtop no.1 (well) and western Newfoundland

Emsian stage

Enclosure 4.4.13