

0OC 0007 FRAME 003 OF 003 04FEB83 18 26 35 VSN 009930 GDASTKB1386AA115 TVF3500C 0008 FRAME 012 OF 012 04FEB83 18

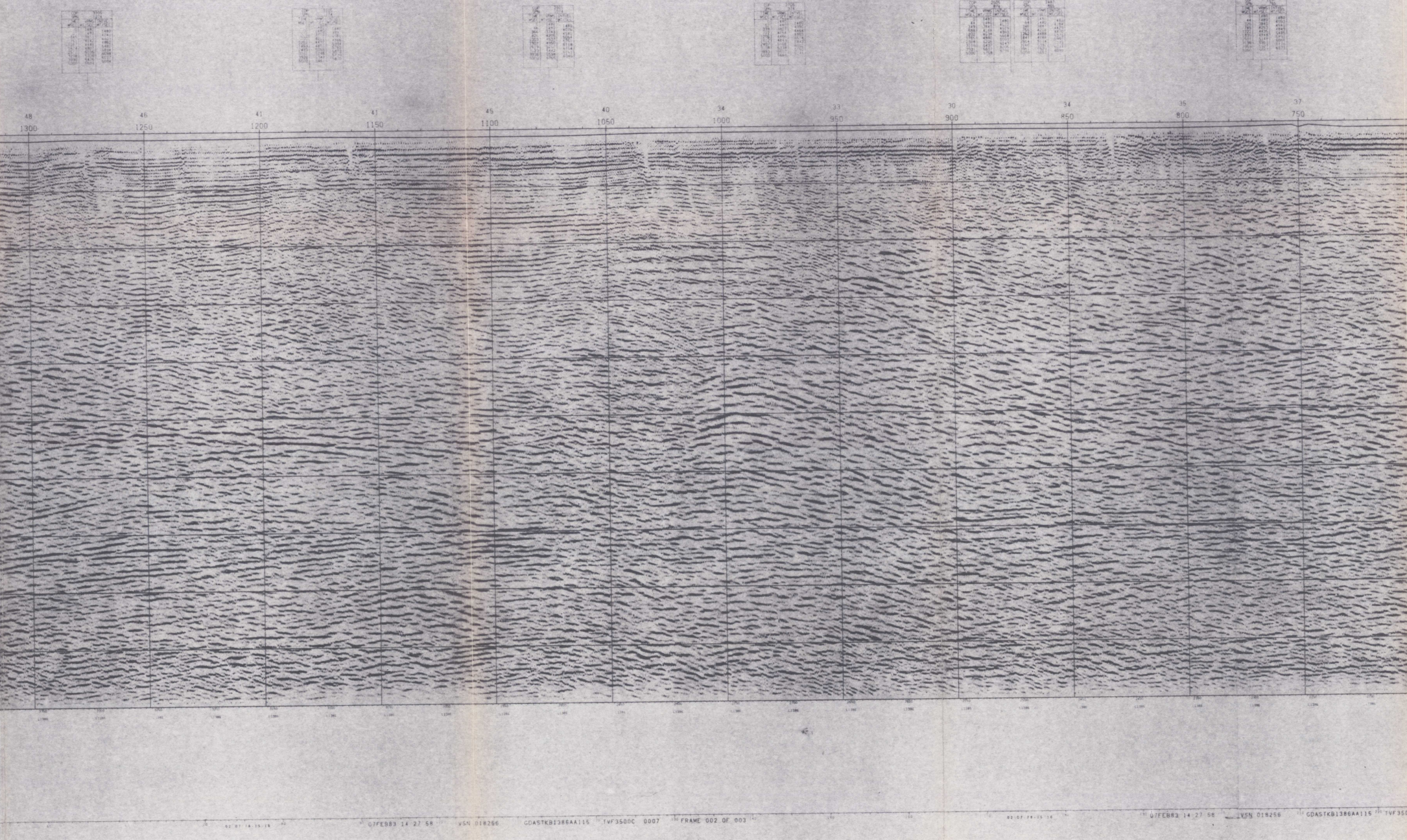

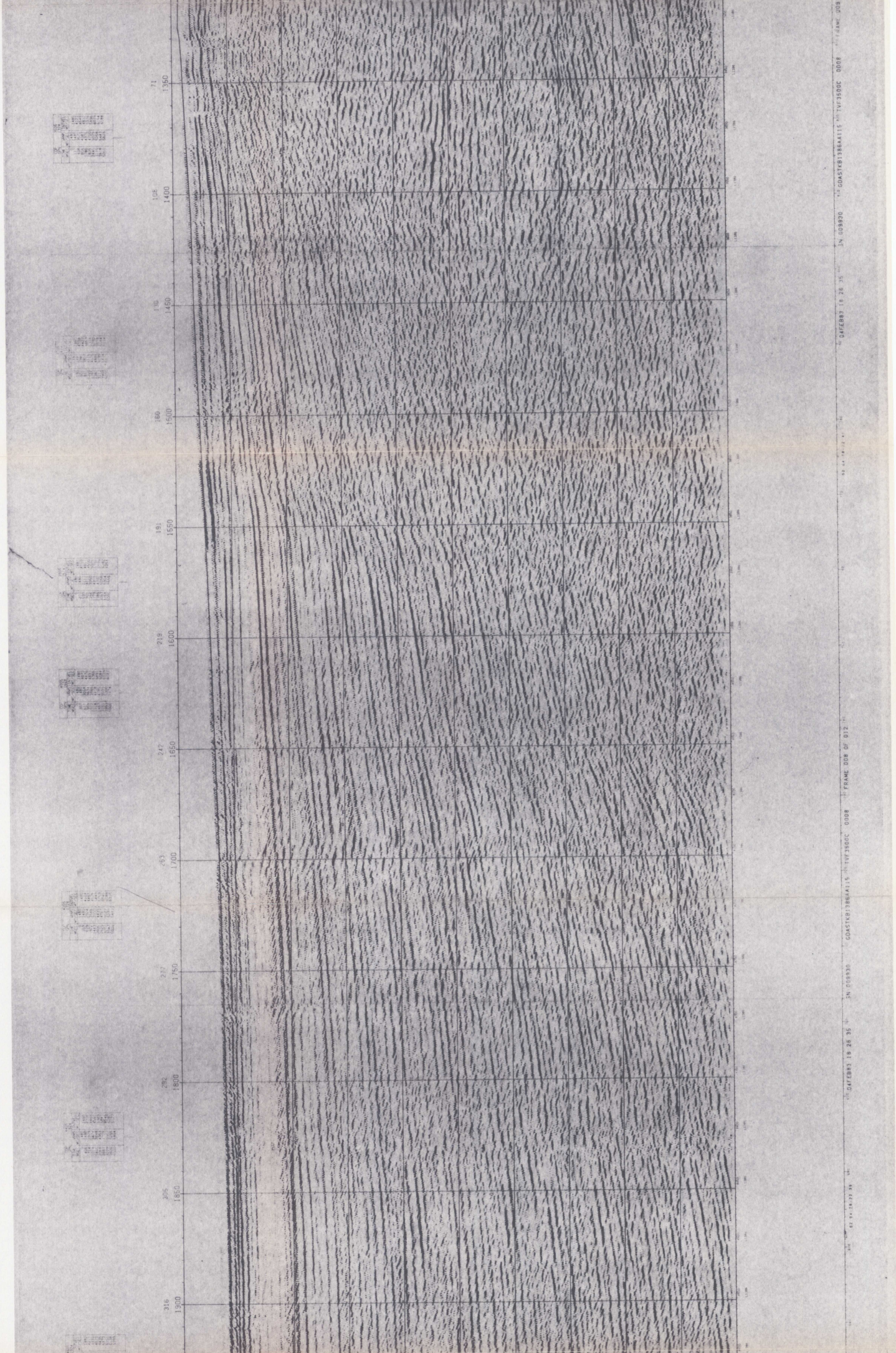



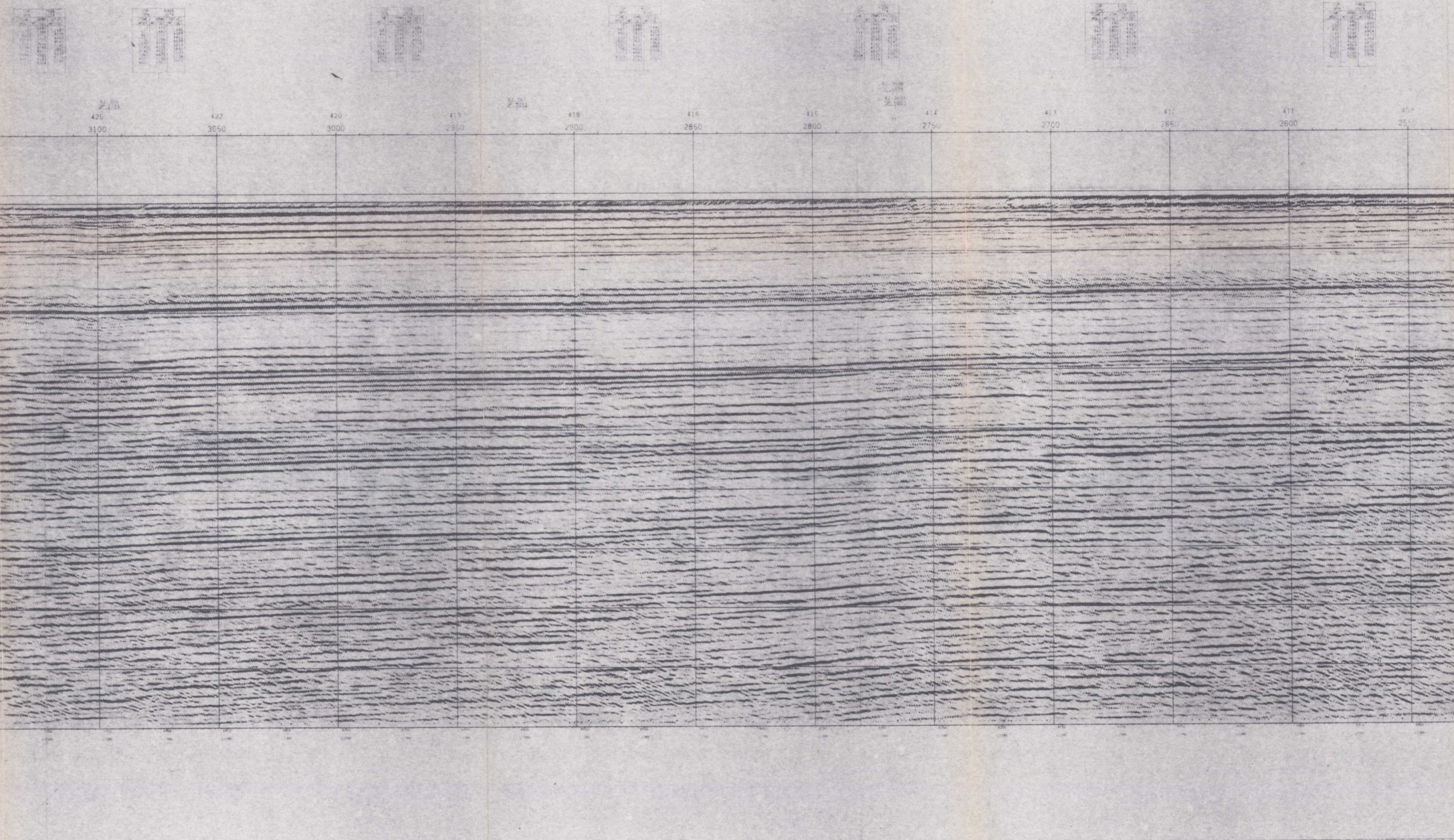

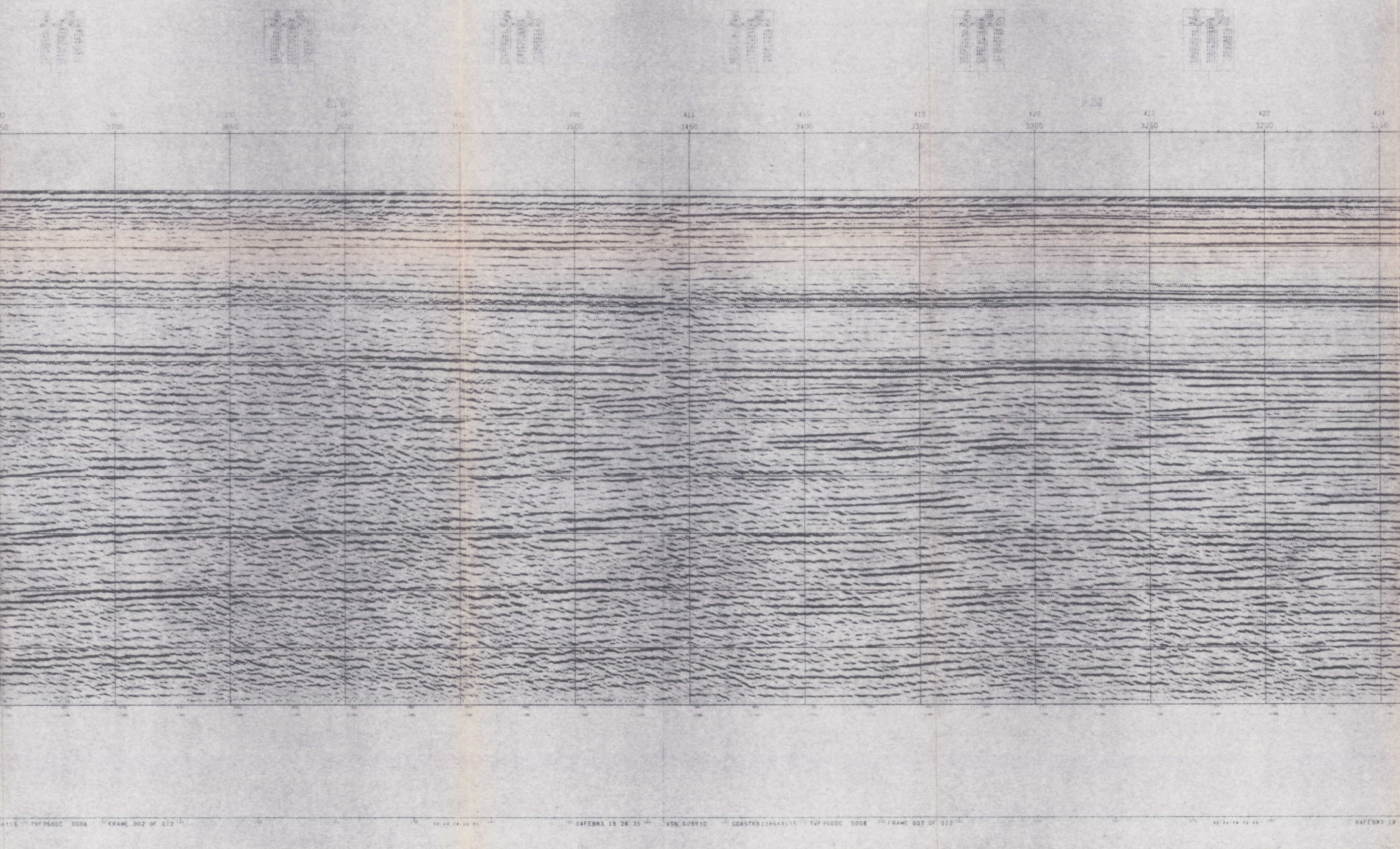

OPEN FILE
DOSSIER PUBLIC
1721
GEOLOGICAL SURVEY
COMMISSION GÉOLOGIQUE
OTTAWA

LINE 82-386A
S.P. 170 TO 4010

SOQUIP
GULF OF ST. LAWRENCE

FINAL STACK

FIELD DATA

SPREAD DIAGRAM

DIGITAL PROCESSING

DISPLAY



04 FEB 1983

PARTY 84020

GEOPHYSICAL SERVICE INCORPORATED
(A DIVISION OF TEXAS INSTRUMENTS UK)
PROCESSING CHECKED BY - John Brown

VSN 009930 GDASTKBI386AA115 IVF3500C 0008 FRAME 001 OF 012

04FEB83 18 26 35 VSN 009930 GDASTKBI386A

LINE 82-386A S.P. 170 TO 4010
FINAL STACK
SOQUIP GULF OF ST. LAWRENCE

This map has been produced from a scanned version of the original map
Reproduction par numérisation d'une carte sur papier