
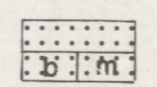

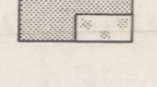


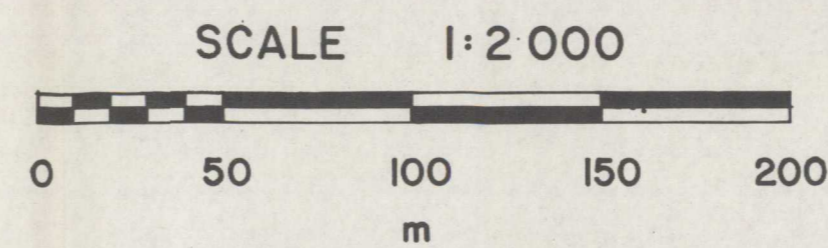


Chisel Lake Mine 1.8 km




FIGURE B

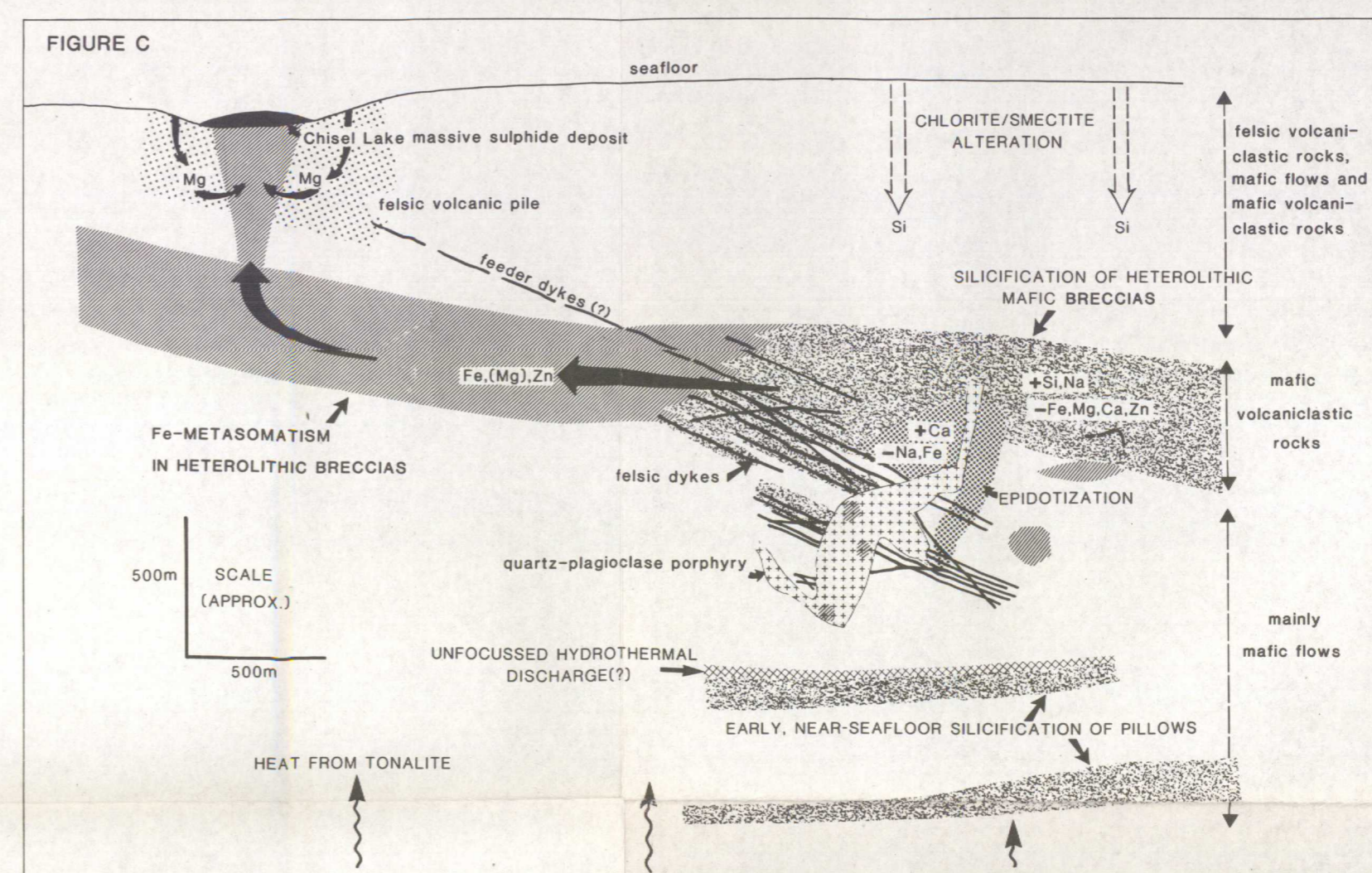
Alteration in the Edwards Lake Area

-  Iron sulphidic alteration
-  Plagioclase-quartz-bordered fractures; b: biotitic envelope, m: muscovitic envelope
-  Garnet-chlorite (-biotite) alteration
-  Pervasive epidotization; epidosite patches
-  Intense pervasive silicification
-  Low and moderate intensity pervasive silicification



Symbols

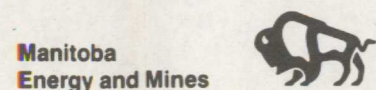
-  Geological contact: accurate; approximate; inferred
-  Stratigraphic division boundary
-  Fault: accurate; inferred



Semiconformable hydrothermal alteration
below the Chisel Lake Zn-Cu massive
sulphide deposit, Snow Lake, Manitoba

Skirrow, R.G., and Franklin, J.M.

Contribution to Canada-Manitoba Mineral Development Agreement 1984-89, a subsidiary agreement under the Economic and Regional Development Agreement. Project funded by the Geological Survey of Canada.



Energy, Mines and Resources Canada / Énergie, Mines et Ressources Canada



OPEN FILE
DOSSIER PUBLIC
1986
GEOLOGICAL SURVEY OF CANADA
COMMISSION GÉOLOGIQUE DU CANADA
OTTAWA
1989