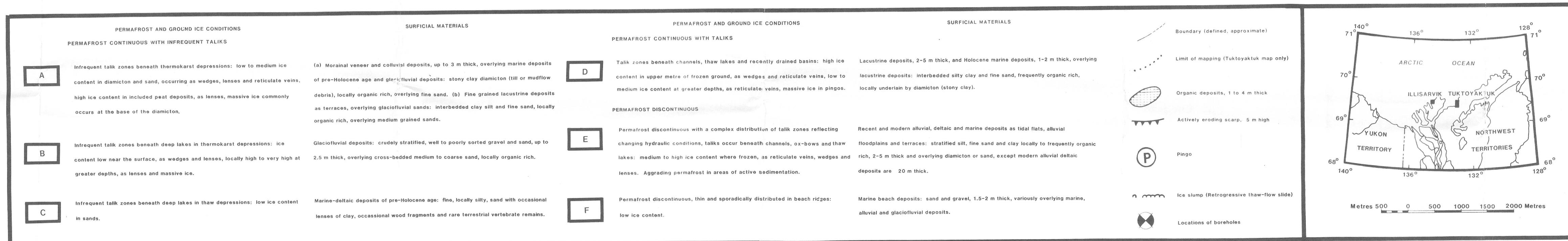
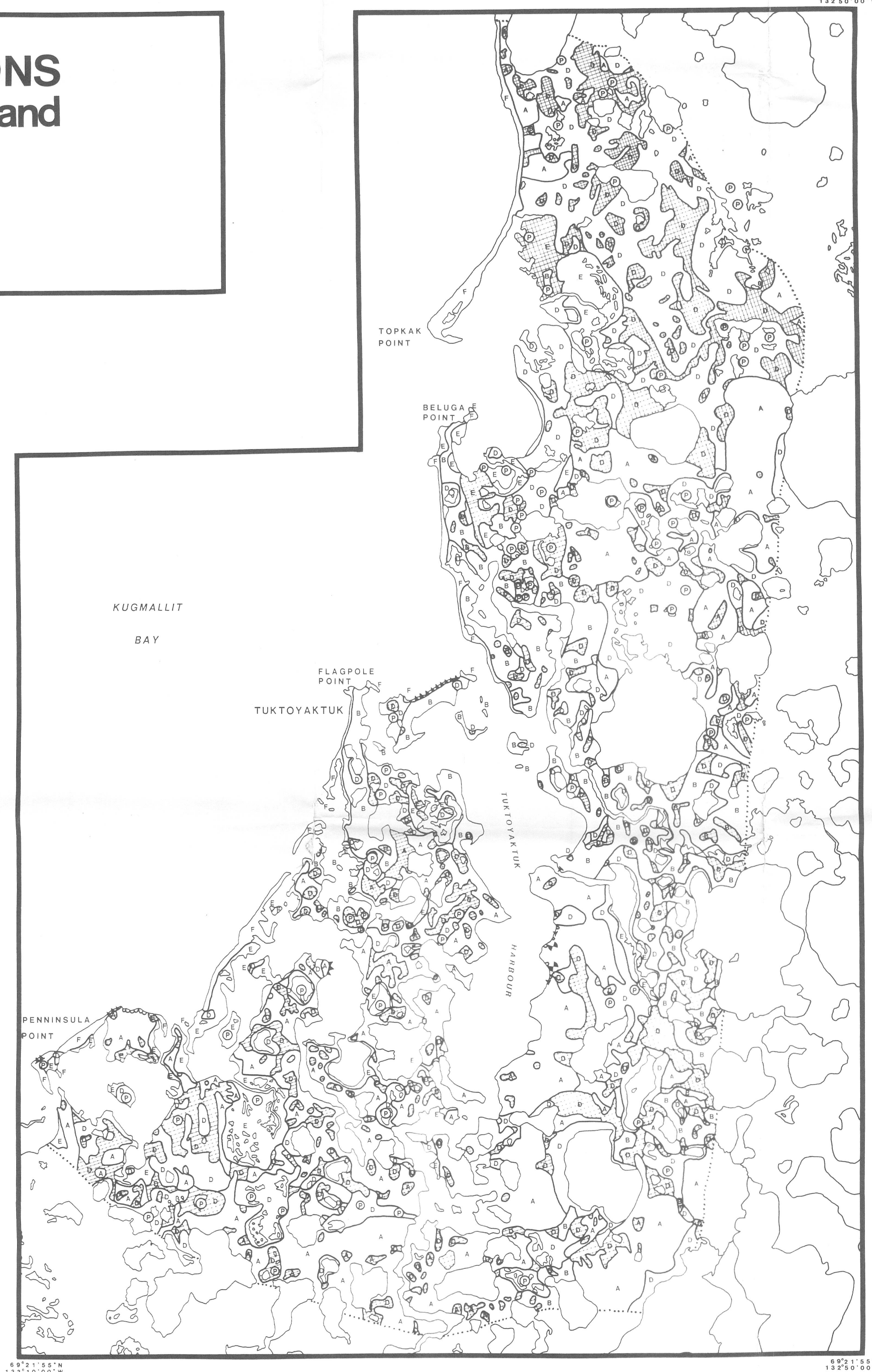
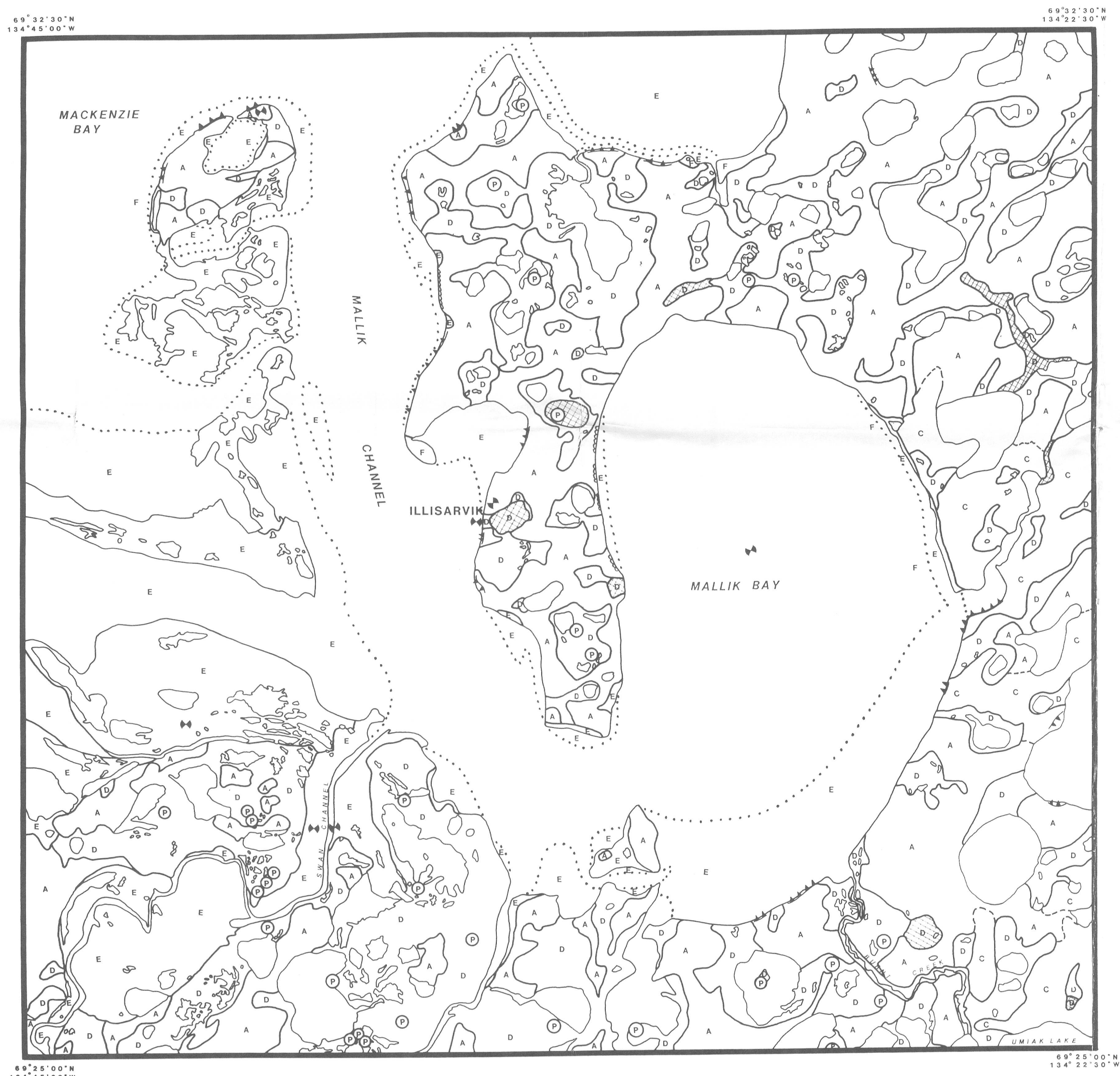




PERMAFROST AND GROUND ICE CONDITIONS of the areas around ILLISARVIK (Richards Island) and TUKTOYAKTUK, District of Mackenzie, N.W.T. by J.A. HEGINBOTTOM



Reference: Heginbottom, J.A., (1985): Medium scale maps of permafrost and ground ice conditions, Tuktoyaktuk and Illisarvik areas, Western Arctic Coast, Canada; in Workshop on Permafrost Geophysics, Golden, Colorado, 23-24 December, 1984, J. Brown, M.C. Metz, P. Hoekstra (ed.), U.S. Army Corps of Engineers, Cold Regions Research and Engineering Laboratory, Special Report 85-5, pp. 15-18.

This document was produced
by scanning the original publication.
Ce document est le produit d'une
numérisation par balayage
de la publication originale.

OPEN FILE
DOSSIER PUBLIC
1970
GEOLOGICAL SURVEY OF CANADA
COMMISSION GÉOLOGIQUE DU CANADA
OTTAWA
1988